

# The **WESTELIZABETH** Corridor

## Concept Design

### **Phase I Environmental Site Assessment**

**Prepared for:**



City of Fort Collins  
215 North Mason Street, 2<sup>nd</sup> Floor  
Fort Collins, CO 80522

**Prepared By:**



Felsburg Holt & Ullevig  
6400 S Fiddlers Green Circle, Suite 1500  
Greenwood Village, CO 80111  
303.721.1440

FHU Reference No. 120305-01

January 2022

Page intentionally left blank to accommodate double-sided printing

# Table of Contents

	<u>Page</u>
<b>1. Introduction.....</b>	<b>1</b>
1.1 Purpose.....	1
1.2 Detailed Scope of Services .....	3
1.3 Significant Assumptions .....	4
1.4 Limitations and Exceptions.....	4
1.5 Disclaimer .....	5
1.6 User Reliance.....	5
<b>2. Site Description .....</b>	<b>6</b>
2.1 Project Description .....	6
2.2 Site Setting and General Vicinity Characteristics .....	6
2.3 Current Use of the Study Area .....	7
2.4 Current Uses of Surrounding Areas .....	7
<b>3. Records Review .....</b>	<b>12</b>
3.1 Historical Use Information .....	12
3.2 Summary of Adjacent Study Area History .....	12
3.3 Environmental Database Records Review .....	13
3.4 Previous Reports.....	17
3.5 Site Reconnaissance .....	18
3.6 Interviews.....	20
<b>4. ESA Findings and Opinions.....</b>	<b>23</b>
4.1 Current RECs.....	23
4.2 Controlled RECs .....	23
4.3 Historical RECs.....	24
4.4 Other Considerations .....	24
4.5 Data Gaps and Deviations .....	24
<b>5. Conclusions.....</b>	<b>25</b>
5.1 RECs.....	25
5.2 Recommendations .....	25

6. References .....26

7. Signature of Environmental Professionals .....27

8. Qualifications of Environmental Professionals .....28

### List of Figures

	<u>Page</u>
Figure 1. Vicinity Map .....	2
Figure 2a. Study Area – Western Portion .....	8
Figure 2b. Study Area – West Central Portion .....	9
Figure 2c. Study Area – East Central Portion .....	10
Figure 2d. Study Area – Eastern Portion .....	11

### List of Tables

Table 1	Summary of Historical Records Reviewed .....	12
Table 2.	Summary of Site History .....	12
Table 3.	Environmental Database Search .....	13
Table 4.	Summary of Facilities with Potential to Impact the Study Area .....	14
Table 5.	User Supplied Information .....	20

### Appendices

- Appendix A Photograph Log
- Appendix B GeoSearch Radius Map Report
- Appendix C User Questionnaire

## EXECUTIVE SUMMARY

---

The City of Fort Collins is completing preliminary engineering design for multimodal improvements along the West Elizabeth Corridor from Overland Trail to Mason Street in Fort Collins, Larimer County, Colorado (**Figure 1**). Felsburg Holt and Ullevig (FHU), acting on behalf of the City of Fort Collins (Client; “the City”), performed a Phase I Environmental Site Assessment (ESA) along the existing right-of-way (ROW) of West Elizabeth from Overland Trail to Shields Street and on Plum Street from Shields Street to the Colorado State University (CSU) campus to Mason Street (the “study area”). Additionally, the study area also included a vacant area within the R.W. Pickett Equine Center located to the north of West Elizabeth Street and to the west of South Overland Trail. Currently, the study area is developed with roadway ROW, parking areas, and sidewalk and amenity zones.

FHU evaluated the study area for recognized environmental conditions (RECs), controlled recognized environmental conditions, and historical recognized environmental conditions (HRECs) by reviewing maps and literature; reviewing environmental records available from local, state, and federal government agencies; reviewing aerial photography; and conducting a site reconnaissance.

### Current Recognized Environmental Conditions

None identified.

### Historical Recognized Environmental Conditions

#### ➤ **Wood Science Building, CSU**

The former Wood Science building was a Colorado Department of Public Health and Environment (CDPHE)-designated Solid Waste Management Area (SWMA). Note: It is unclear where the former Wood Science building was previously located on the CSU campus.

During the 1950s, pentachlorophenol was discharged to a dry well that leaked from subsurface pressure treatment lines at the building and was discovered in the late 1980s. The wood preservative did not contain dioxins. Remediation was completed and a No Further Remedial Action was received in 2002 (Stewart, 2003). Based on the closure status, this facility is a historical REC.

### Controlled Recognized Environmental Conditions

#### ➤ **Everyday Store #5015, 949 South Taft Hill Road**

The property has operated as an automotive fueling station since 1987. Between June 2015 through October 2018, remediation efforts were underway to clean up petroleum hydrocarbon impacts from a previous fuel spill during delivery. Following damage repairs, soil samples were collected and based on field observations and elevated photoionization detector (PID) readings, a confirmed release was reported to the CDLE-OPS (Eagle, 2019) and remediation efforts continued through October 2018.

Based on historical dissolved benzene (a petroleum constituent) concentrations and groundwater modeling results, the dissolved benzene plume appears to be stable, diminishing, and not exceeding the property boundaries. Therefore, a Tier II No Further Action (NFA) status was granted (CDLE-OPS, 2019). Based on current design plans, improvements at the fueling station property are not expected; therefore, it is unlikely that this facility has impacted the study area and subsurface groundwater contamination is not anticipated to be encountered during construction activities.

### Other Considerations

➤ **Pre-CERCLA Screening, Econ-O-Wash Dry Cleaners, 105 East Myrtle Street, Fort Collins, Colorado**

Econ-O-Wash Dry Cleaners was located approximately 500 feet to the north of the study area from 1962 to 1978. There are no known records for chemicals or their quantities that may have been used at the facility; however, this may be due to the facility's operating years which were prior to regulation of hazardous materials used by dry cleaning facilities. Additional investigation was recommended in the Pre-CERCLA screening.

This facility was located to the north of the study area. Based on subsurface investigations for nearby properties, groundwater flow is to the east, which is crossgradient of the study area; therefore, it is unlikely that this facility has impacted the study area.

### Data Gaps

Conclusions identified within this report are based on the information made available by local agencies within the scope, schedule, and budgetary constraints applied to the work at the time it was performed. Data gaps include time gaps of more than five years in the historical data. While changes in land use have occurred, the type of land use (e.g., commercial and residential property) has remained similar; therefore, the data gap is not considered significant. There were no deletions or deviations from the Standard.

No subsurface work was performed during this Phase I ESA; therefore, no new conclusions can be made as to the condition of the subsurface beneath the study area.

# 1. Introduction

---

The City of Fort Collins is completing preliminary engineering design for multimodal improvements along the West Elizabeth Corridor from Overland Trail to Mason Street in Fort Collins, Larimer County, Colorado (**Figure 1**). Felsburg Holt and Ullevig (FHU), acting on behalf of the City of Fort Collins (Client; “the City”), performed a Phase I Environmental Site Assessment (ESA) along the right-of-way (ROW) of West Elizabeth from Overland Trail to Shields Street and on Plum Street from Shields Street to the Colorado State University (CSU) campus to Mason Street (the “study area”). Additionally, the study area also included a vacant area within the R.W. Pickett Equine Center located to the north of West Elizabeth Street and to the west of South Overland Trail. Currently, the study area is developed with roadway ROW, parking areas, and sidewalk and amenity zones.

FHU evaluated the study area for the potential presence of hazardous materials (otherwise known as “Recognized Environmental Conditions,” “Controlled Recognized Environmental Conditions,” and “Historical Recognized Environmental Conditions”)<sup>1</sup> by reviewing maps and literature; reviewing environmental records available from local, state, and federal government agencies; reviewing aerial photography; and conducting a site reconnaissance.

## 1.1 Purpose

At the request of the Client, FHU staff conducted a Phase I ESA for the project. This Phase I ESA was performed in support of the Client’s environmental documentation and completed in general conformance with the American Society for Testing and Materials (ASTM) Practice E1527-13 (ASTM, 2013).

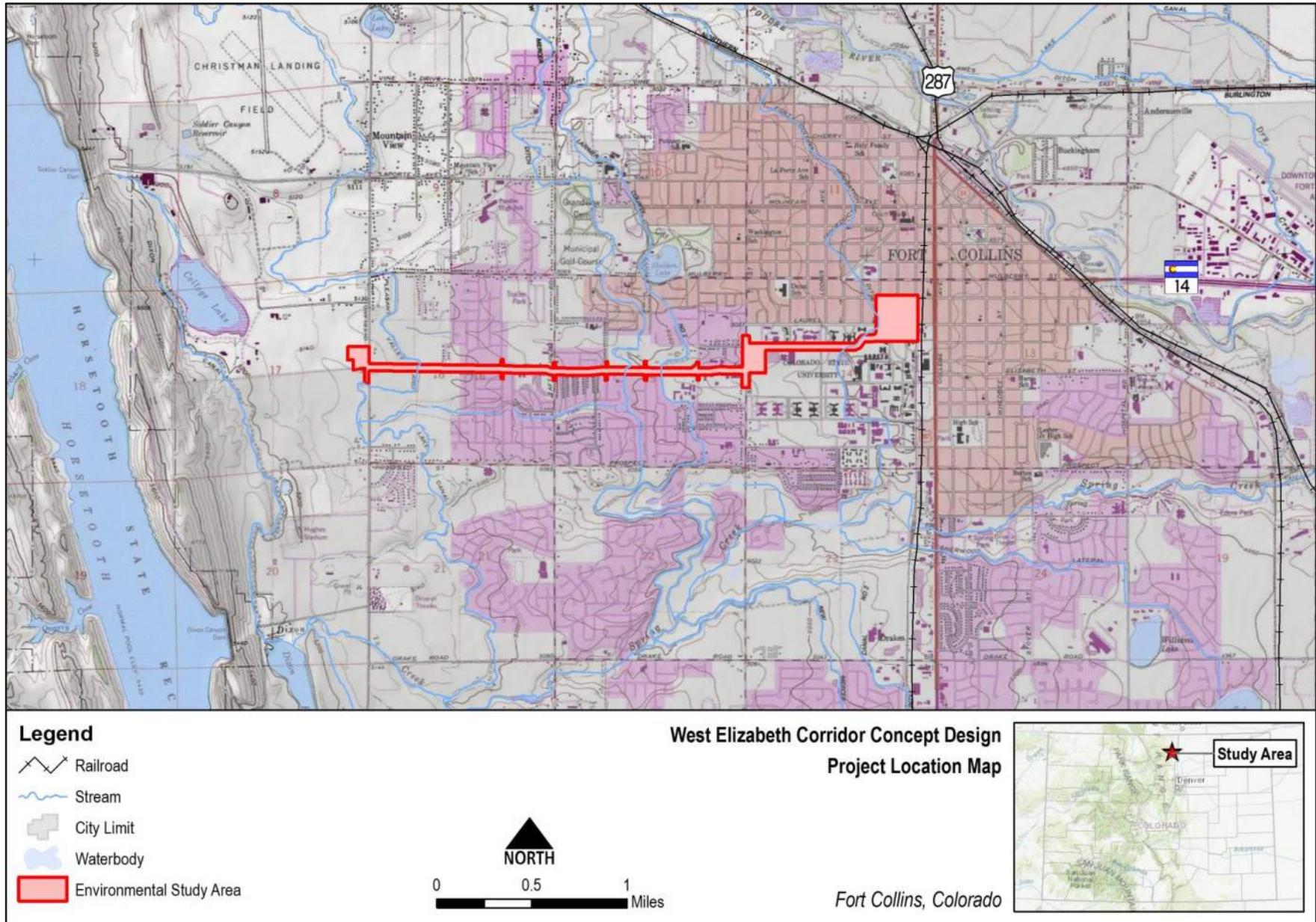
The City currently maintains and/or owns the ROW which is the focus of the project. The work was performed to evaluate the potential presence of hazardous materials in anticipation of future roadway construction, and this report presents the results of the Phase I ESA for the project. The City intends to improve increasing transit use and streamlining transit operations by establishing a new bus rapid transit (BRT) system from CSU’s Foothills Campus to the existing MAX BRT system.

The purpose of this Phase I ESA was to identify, to the extent feasible, recognized environmental conditions (RECs) in general accordance with ASTM E1527-13. This report also summarizes information about facilities that pose a potential risk of being affected by regulated hazardous materials.

---

<sup>1</sup>Recognized environmental conditions (RECs) are defined by ASTM as the presence or likely presence of any hazardous substances or petroleum products in, on, or at a property: (1) due to release to the environment; (2) under conditions indicative of a release to the environment; or (3) under conditions that pose a material threat of a future release to the environment. ASTM defines a controlled recognized environmental condition (CREC) as a REC resulting from a past release of hazardous substances or petroleum products that has been addressed to the satisfaction of the applicable regulatory authority, with hazardous substances or petroleum products allowed to remain in place subject to the implementation of required controls. ASTM defines a historical recognized environmental condition (HREC) as a past release of any hazardous substances or petroleum products that has occurred in connection with the property and has been addressed to the satisfaction of the applicable regulatory authority or meeting unrestricted use criteria established by a regulatory authority, without subjecting to the property to any required controls (for example, property use restriction, activity and use limitations, institutional controls, or engineering controls). The terms REC, CREC, and HREC do not include *de minimis* conditions that do not present a threat to human health or the environment and that would not be the subject of an enforcement action if brought to the attention of appropriate environmental agencies.

Figure 1. Vicinity Map





## 1.2 Detailed Scope of Services

FHU performed this work for the sole purpose of assisting in the identification of RECs associated with the study area (defined previously in **Section 1.1**). The scope of services commissioned for this project does not represent an exhaustive study, but rather a reasonable inquiry, consistent with good commercial practice and in general accordance with ASTM E1527-13 and Environmental Protection Agency (EPA) Standards and Practices for All Appropriate Inquiries (AAI) (40 Code of Federal Regulations [CFR] Part 312). Limitations and Exceptions to the ASTM methodology are presented in **Section 1.4**. The ASTM E1527-13 standard “...is intended to permit a user to satisfy one of the requirements to qualify for the innocent landowner defense to Comprehensive Environmental Response Compensation and Liability Act (CERCLA) liability.”

The methodology to assess the presence of RECs included the following steps:

- Performance of a site reconnaissance of the study area and surrounding areas from public ROW to identify site activities;
- Preparation of a Photograph Log of the Site Reconnaissance (**Appendix A**);
- Review of readily available standard historical sources, such as aerial photographs and US Geological Survey (USGS) topographic maps to identify historical uses of the study area;
- Review of readily available local, state, and federal environmental agency databases as dictated by ASTM Standard E1527-13 (ASTM, 2013) and AAI (40 CFR Part 312) (EPA, 2005); and
- Review of local agencies’ records and other readily available records from state and federal agency records for the study area and surrounding areas.

FHU conducted its study in a manner consistent with generally accepted industry practice and believes that the information contained in this report is true and accurate, within the limitations and exceptions set out in **Section 1.4**. All findings, opinions, and conclusions stated in this report are based on facts and circumstances as they existed during the site reconnaissance on August 20, 2021, and as such, they are not necessarily indicative of future conditions at the study area.

### 1.2.1 Study Area and Project Vicinity Definitions

This Phase I ESA considers two geographic areas. The first is the study area, which encompasses the actual limits of the project (i.e., project footprint and/or limit of disturbance) as known at the time of the Phase I ESA. The second geographic area is the project vicinity. The project vicinity includes properties and lands outside, but adjacent or in close proximity to, the study area.

### 1.2.2 Impact Criteria

The magnitude of the project impact from a regulated material depends on several factors, including the distance between a potential source of a regulated material and the project; status of regulated facilities (e.g., active or inactive); known or suspected releases into soil, surface water, or groundwater; the hydrogeologic relationship of the source of a regulated material to the project; and the depth and/or

duration of construction. This Phase I ESA has considered these factors as part of the evaluation of whether a regulated material has the potential to impact the project. Facilities were categorized as having either a low or a high potential to impact the study area.

- **Low Potential:** Facilities that fit these criteria include:
  - ▲ Facilities with minimal indications of an existing release, past release, or material threat of a release of regulated materials into the ground (soil), groundwater, or surface water that could impact the study area.
  - ▲ Facilities located hydraulically down-gradient of the study area.
  - ▲ Those facilities where contamination has impacted the study area; however, there is a low potential for known or suspected impacts to be exposed during construction of the Project.
- **High Potential:** Facilities that fit these criteria include:
  - ▲ Facilities with indications of an existing release, past release, or material threat of a release of any regulated materials into the ground (soil), groundwater, or surface water, and the possibility of migration from the contaminant source into the study area.
  - ▲ Those same facilities that have caused a migration of the contaminants into the study area, and where construction would likely result in exposure of media impacted by those contaminants (e.g., soil, soil vapor, groundwater).

FHU has used these criteria throughout the Phase I ESA in its evaluation of the potential significance of impacts as a result of the potential regulated or impacted materials that might be encountered during the project.

### 1.3 Significant Assumptions

Other sections of this report discuss significant assumptions made as part of identifying RECs based on the records review (i.e., regulatory file records), site reconnaissance, and interviews. Information collected from these sources was assumed to be correct and has not been independently verified by FHU. Where records indicate that prior remedial work or tank removals have occurred, there is a risk that the work may not have been performed correctly or completely. In these cases, if the regulatory agency has approved the closure of the tank or other work completed, FHU has assumed that the work was done correctly and completely.

### 1.4 Limitations and Exceptions

FHU's assessment and findings presented herein are based on the observation of current conditions within the study area and surrounding areas and a review of reasonably ascertainable standard record resources.

FHU's assessment of adjacent areas was limited to areas visible from public ROW and did not include access to fenced-in areas or areas not visible from public ROW. This assessment did not attempt to detect the presence of environmental contamination that may exist in areas that could not be visually inspected.

This Phase I ESA was non-intrusive. Sampling of soils, groundwater, and/or surface waters was beyond the scope of this Phase I ESA. This assessment includes no evaluation for the presence of asbestos-containing materials (ACMs), lead-based paint, urea-formaldehyde foam insulation, or other hazardous building materials; methane; radon gas; lead in drinking water; wetlands; industrial hygiene and health and safety; ecological resources and endangered species; indoor air quality; or high voltage power lines. The presence or absence of such conditions cannot be confirmed without additional investigation.

### 1.5 Disclaimer

This Phase I ESA does not guarantee that environmental contamination does not exist on sites adjacent to the study area beyond that described at the time of writing this report. Therefore, conclusions presented herein are not necessarily indicative of future conditions or operating practices surrounding the study area. No warranties, expressed or implied, are made. All conclusions and recommendations represent the professional opinions of the FHU personnel involved with the Phase I ESA, and the results should not be considered a legal interpretation of existing environmental conditions.

### 1.6 User Reliance

This Phase I ESA was prepared for the City for their sole use and reliance. Reliance on this report by any other person(s) or entity(ies) is strictly at their own risk, and FHU makes no warranties to person(s) or entity(ies) other than the City who use the information provided in this report. If any other person(s) or entity(ies) wish to rely on this report, FHU will require such parties agree to our contract terms in writing.

## 2. Site Description

---

### 2.1 Project Description

The West Elizabeth Corridor Concept Design Project (Project) consists of preliminary design for the Project between Overland Trail and Mason Street. The Project is approximately 3 miles long and involves increasing transit use and streamlining transit operations by establishing a new BRT system from CSU's Foothills Campus to the existing MAX BRT system. Safety improvements to pedestrian and bicycle infrastructure will feature better Americans with Disabilities Act (ADA) facilities, high-comfort bike facilities, traffic-calming measures, and enhanced parkways and planted medians. The preliminary design will establish the study area and determine ROW, drainage, utility, and traffic requirements such that the City will seek grant funding through the Federal Transit Administration (FTA) to complete final design and construction.

### 2.2 Site Setting and General Vicinity Characteristics

The study area is located within the City of Fort Collins, Larimer County, Colorado, along the Northern Front Range of the Rocky Mountains. The local climate is typical of a prairie environment with extremes of heat and cold in the summer and winter, respectively. The study area is located at an elevation of 5,120 feet above sea level and 5,000 feet above sea level on the western and eastern portions of the study area.

#### 2.2.1 Topography and Hydrology

The closest surface water body to the study area is Sheldon Lake, located approximately 2,400 feet to the north of the study area with an elevation of 5,050 feet above mean sea level.

*Groundwater Conditions:* Based on a review of groundwater monitoring reports for nearby properties, the groundwater flow direction within the study area was predominantly to the east-northeast and was at a depth of 12.5 to 17 feet below ground surface (bgs) (Eagle, 2019).

Groundwater flow direction varies but generally moves downstream and toward drainages. However, bedrock topography, recharge and discharge areas, soil and bedrock heterogeneity, and proximity to water pumping wells can influence groundwater flow direction. Groundwater flow may be independently influenced by water table elevations and may flow from areas with high water table elevations to areas with lower water table elevations, which may not be consistent with the direction of flow for surface water.

#### 2.2.2 Geology

*Surficial Soil:* According to the Natural Resources Conservation Service Web Soil Survey, most of the study area is underlain by the Altvan-Santana loams with 0 to 3 percent slopes. These soils are well-drained with low runoff. Other dominant soils in the study area include Fort Collins loam with 0 to 3 percent slopes and the Nunn Clay loam with 1 to 3 percent slopes (USDA – NRCS, 2021).

*Surficial Geology:* Surficial geology at the majority of the study area is Holocene-aged Valley-floor alluvium, (Workman, 2018).

*Regional Geology:* The bedrock underlying the study area is classified as Unconsolidated Surficial Deposits and Rocks of Quaternary Age, which includes Older Gravels and Alluviums (Pre-Bull Lake Age) Deposits (Tweto, 1979).

Confirmation of the geology and groundwater flow beneath the study area was beyond the scope of this Phase I ESA.

## 2.3 Current Use of the Study Area

While the roadway improvements will focus on the West Elizabeth Street, South Shields Street, and West Laurel Street corridors (i.e., ROW) between South Overland Trail and Remington Street, the study area was expanded to include a portion of adjacent and existing roadway ROW between South Overland Trail and Remington Street. Parking areas, sidewalk, and amenity zones extended to the back property line of the area parcels in addition to the existing roadway ROW. General site observations are summarized below and shown on **Figure 1** and **Figure 2a** through **Figure 2d**.

## 2.4 Current Uses of Surrounding Areas

Adjoining and surrounding property uses of the study area consist of single-family and multi-family residential homes, commercial property, CSU campus buildings, parking lots, and/or vacant areas.

Zoning within the project vicinity generally consists of Low Density Residential District. Areas not zoned as such include the following:

- Low Density Mixed-Use Neighborhood District
- Medium Density Mixed-Use Neighborhood District
- Neighborhood Commercial District
- Community Commercial District
- Neighborhood Conservation – Buffer District
- Downtown District

Figure 2a. Study Area – Western Portion

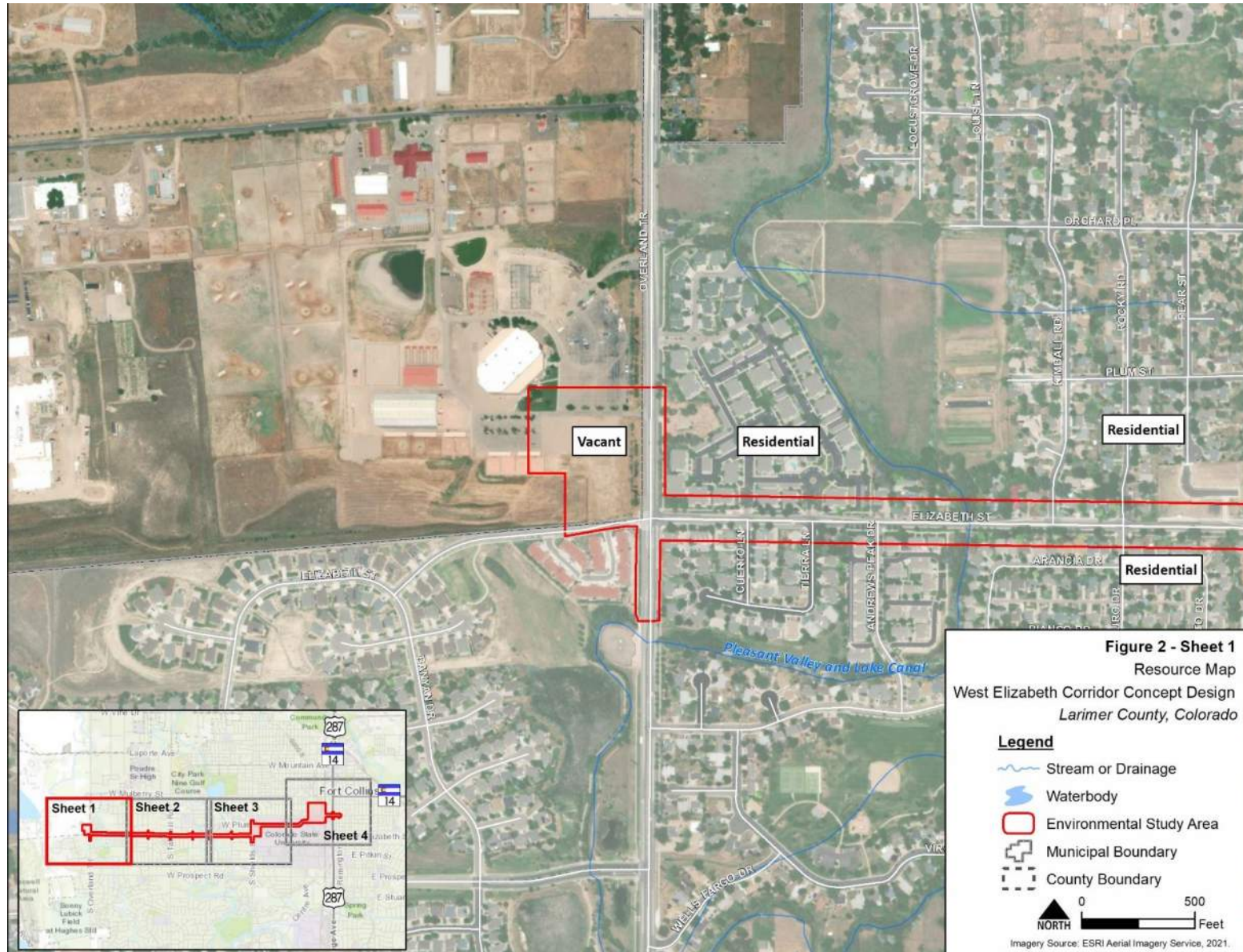


Figure 2b. Study Area – West Central Portion

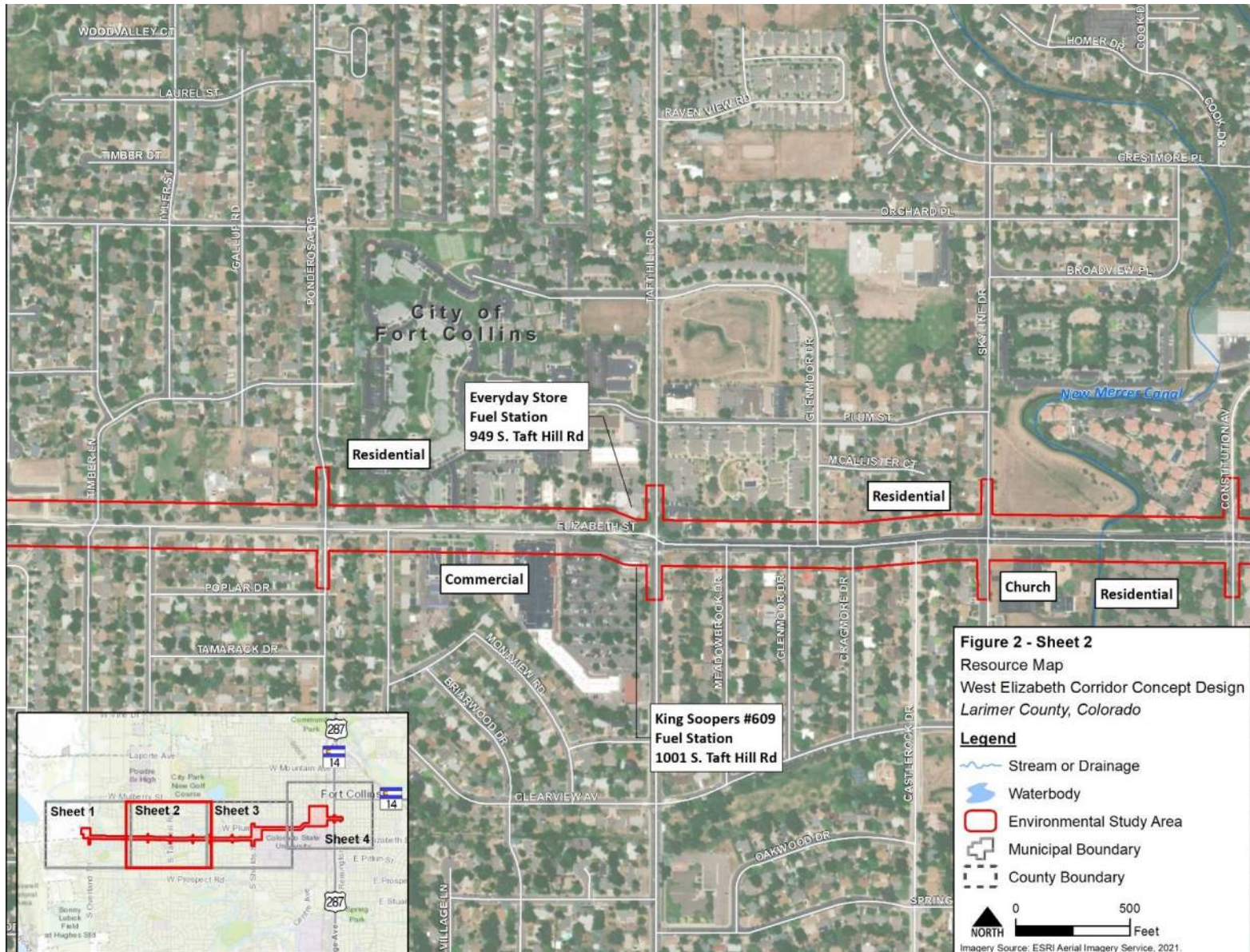


Figure 2c. Study Area – East Central Portion

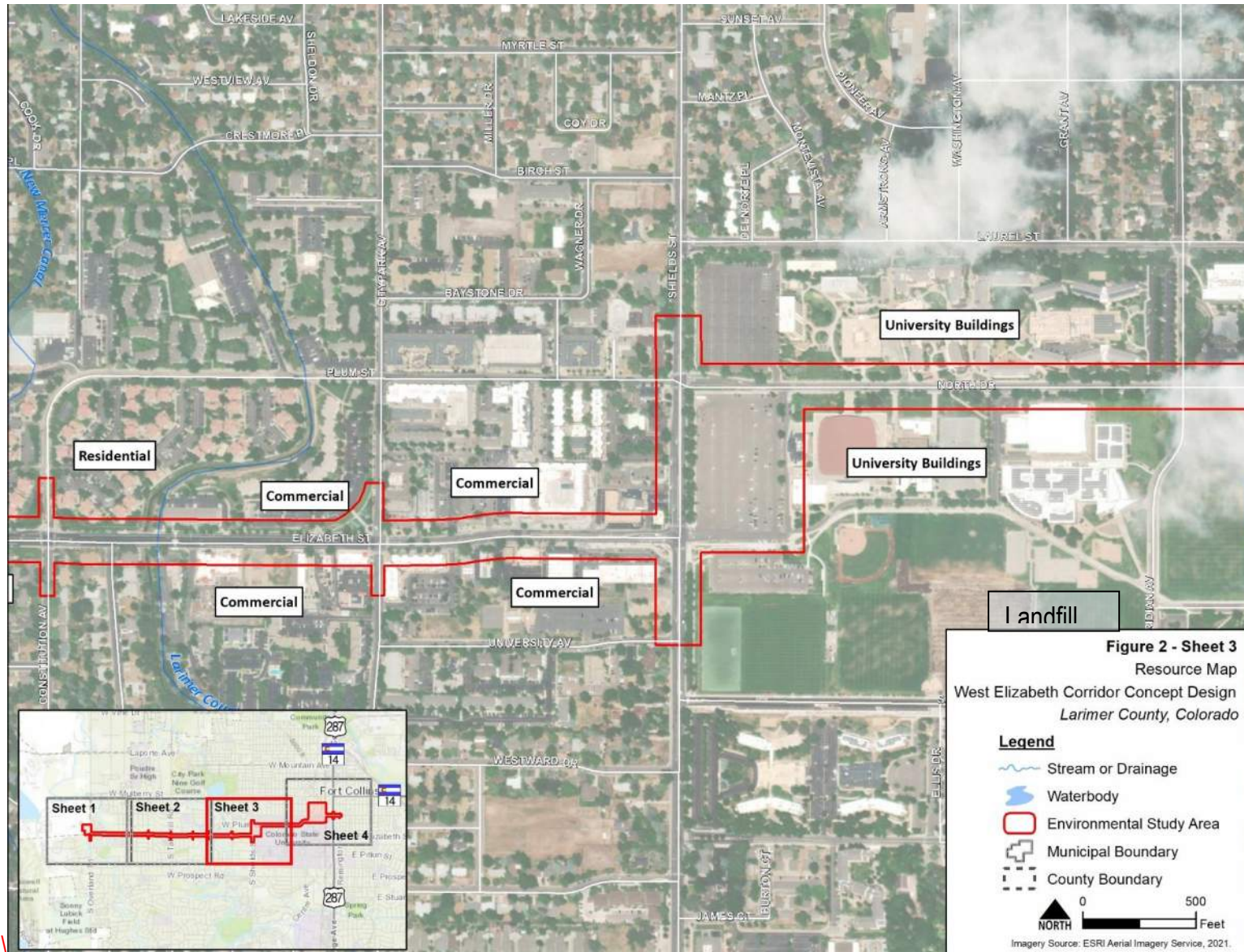
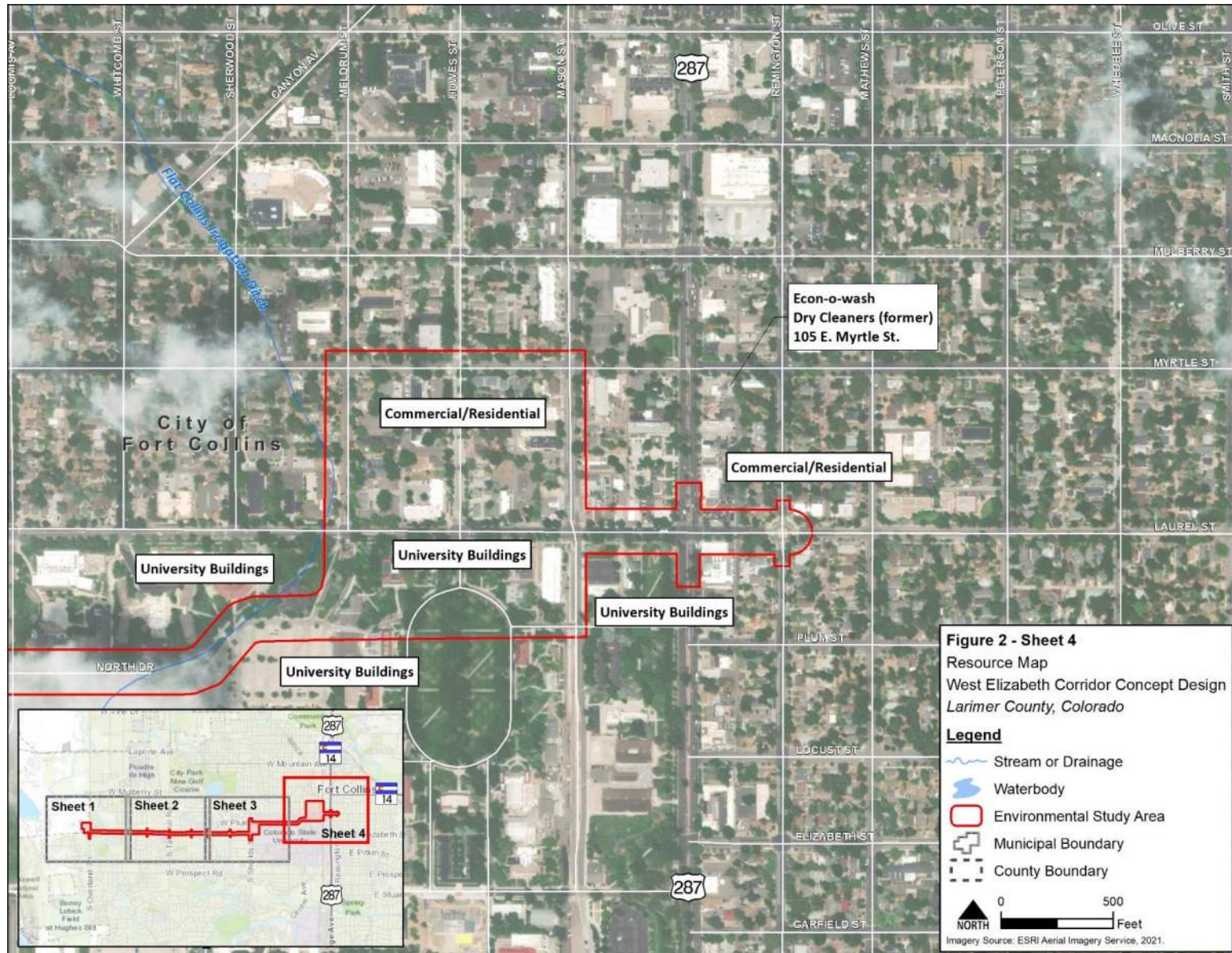




Figure 2d. Study Area – Eastern Portion



### 3. Records Review

This chapter summarizes the results of the:

1. Site history/historical records review
2. Regulatory database review
3. Previous reports
4. Site reconnaissance survey
5. Owner interview

#### 3.1 Historical Use Information

To evaluate the past uses of the study area, FHU staff performed a historical records review of aerial photographs and USGS topographic maps as outlined in **Table 1**. **Table 2** outlines the study area's historical use.

**Table 1 Summary of Historical Records Reviewed**

Source of Information	Years Reviewed
Sanborn Fire Insurance Maps	No Coverage
Aerial Photograph(s) (GeoSearch, 2021a)	1937, 1941, 1953, 1963, 1969, 1975, 1979, 1983, 1988, 1993, 1999, 2004, 2005, 2006, 2009, 2011, 2013, 2015, 2017, 2019
USGS Topographic Maps	1906, 1962, 1966, 1970, 1984, 2010, 2013, 2016, 2019

**Table 2. Summary of Site History**

From	To	Site Use
1937	1941	West Elizabeth Street is present in its current alignment until it terminates at Taft Hill Road. South Shields Street, West Plum Street, and West Laurel Street are present in their respective alignments (aerial photographs).
1953	1963	West Elizabeth Street extends beyond Taft Hill Road (aerial photographs) but not beyond Skyline Drive (topographic maps).
1963	Present	Development on CSU's campus that is within the study area substantially increased (aerial photographs).

#### 3.2 Summary of Adjacent Study Area History

The properties in the project vicinity were primarily residential and agricultural on the western portion of the project vicinity in 1937 with university buildings on the eastern portion of the study area (*aerial photographs*). In 1963, additional residential development became visible to the east of Castlerock Drive

(*aerial photographs*) as the CSU campus expanded. From 1969 to the present, adjacent properties to the study area, residential and commercial, filled in the previously vacant areas (*aerial photographs and topographic maps*).

### 3.3 Environmental Database Records Review

FHU contracted GeoSearch to conduct a database search of local, state, and federal environmental records for information relating to sites extending up to 1.0 mile from the study area, as dictated by the ASTM Standard E1527-13 (**Table 3**). The GeoSearch report is included in **Appendix B**. Note that the current study area differs slightly from the study area within the GeoSearch report as a portion of the study area was expanded after the GeoSearch report was ordered. However, any sites within the original study area were reviewed. Offsite properties that were not captured within the updated study area would be crossgradient of the study area and would not likely affect the study area.

**Appendix B** indicates the required search databases and radii to be evaluated based on the type of site or release, expected groundwater flow, and proximity of the site or release to the study area.

**Table 3. Environmental Database Search**

Database	Approximate Minimum Search Distance (mile)	Number of Sites Identified
Federal National Priorities List (NPL) site list	1.00	0
Federal delisted NPL site list	0.50	0
Federal Superfund Enterprise Management System (SEMS) and Federal SEMS Archived Site Inventory (SEMSARCH)	0.50	5
Federal Resource Conservation and Recovery Act (RCRA) corrective action (CORRACTS) facilities list	1.00	3
Federal RCRA Non-Corrracts treatment, storage, or disposal (TSD) facilities	0.50	1
Federal RCRA generators list	Property and adjoining properties only	3
Federal institutional control/engineering control registries	Property only	0
Federal/State emergency response notification system (ERNS) list	Property only	2
State and tribal landfill (LF) and/or solid waste disposal facility (SWF) site lists	0.50	5
State and tribal leaking storage tank (LUST) site lists	0.50	32

Database	Approximate Minimum Search Distance (mile)	Number of Sites Identified
State and tribal registered aboveground storage tank (AST) and underground storage tank (UST) site lists	Property and adjoining properties only	2
State and tribal institutional control/engineering control registries	Property only	0
State and tribal voluntary cleanup and redevelopment program (VCRA) sites	0.50	0
Federal, state, and tribal Brownfield (BF) sites	0.50	0

### 3.3.1 Regulatory Files

Available government database information prepared by GeoSearch was reviewed to evaluate both the study area and any listed facilities within ASTM-recommended search distances. The agency database report identified a total of 85 facilities. The agency database report (GeoSearch, 2021b) is attached as **Appendix B**. FHU reviewed the database information, particularly with respect to the location of each facility relative to the study area, the assumed direction of groundwater flow, and the status of the listing. Many incidents listed in the database report have been closed by the regulatory agency; therefore, it is not likely that these facilities currently pose a potential to impact the study area. Additionally, some facilities are located hydrogeologically downgradient of the study area with respect to the direction of groundwater flow. These facilities also do not likely pose a potential for impact to the study area.

Based on the criteria described in **Section 1**, three listings were identified during the review of regulatory files with potential to impact the study area (**Table 4**).

**Table 4. Summary of Facilities with Potential to Impact the Study Area**

GeoSearch ID	Facility Name(s)	Facility Type	Address	Hydrogeological Relationship to Study Area	Summary of Facility Use(s)
27	Everyday Store #5015	LUST, UST	949 South Taft Hill Road	To the north and to the west of the study area; crossgradient and upgradient	Fueling station since 1987.
34, 43, 46, 48, 50, 59	Colorado State University	AST, LST, RCRAGR08, RCRANGR08, HWSCA, RCRAC, RCRAT, SEMSARCH	Various addresses	To the north and to the south of the study area, crossgradient	University since at least 1937.

GeoSearch ID	Facility Name(s)	Facility Type	Address	Hydrogeological Relationship to Study Area	Summary of Facility Use(s)
47	Econ-O-Wash Dry Cleaners	SEMS	105 East Myrtle Street	Approximately 500 feet to the north of the study area; crossgradient	Dry cleaning facility from 1962 until 1978. Currently occupied by a bicycle retail and repair shop, as well as a barbershop.

### Everyday Store #5015

949 South Taft Hill Road (GeoSearch ID: 27). The GeoSearch report lists this address as a Leaking Underground Storage Tank (LST) and Underground Storage Tank (UST) facility. Note: The property is also included in additional databases; however, those databases are related to air quality compliance due to fueling station operations.

The property operates as an automotive fueling station in which three 10,000-gallon USTs containing gasoline are currently in use. One 12,000-gallon UST has been closed.

In June 2015, a suspected release was reported to the Colorado Department of Labor and Employment – Division of Oil and Public Safety (CDLE-OPS) when overflow of one of the spill buckets occurred during delivery. Following damage repairs, soil samples were collected and based on field observations and elevated photoionization detector (PID) readings, a confirmed release was reported to the CDLE-OPS (Eagle, 2019).

Three soil samples were collected from beneath each spill bucket and submitted for laboratory analysis of benzene, toluene, ethylbenzene, total xylenes (BTEX) and total petroleum hydrocarbons – gasoline range organics (TPH-GRO). Based on laboratory analytical results, soil samples collected beneath each spill bucket did not exceed applicable CDLE-OPS Tier I risk based screening levels (RBSL)/Threshold Value for BTEX or TPH-GRO (Eagle, 2019).

Between June and November 2015, 17 monitoring wells (MW-01 through MW-17) were installed on and offsite to assess dissolved and adsorbed phase petroleum hydrocarbon impacts beneath the site. Based on three groundwater sampling events, specific onsite monitoring wells contained BTEX and/or MTBE exceeding applicable CDLE-OPS Tier I RBSLs. Offsite groundwater monitoring wells did not contain concentrations of BTEX exceeding their respective CDLE-OPS Tier I regulatory limits. The groundwater flow direction beneath the site during a groundwater sampling event was predominantly to the east-northeast and was at a depth of 12.5 to 17 feet bgs (Eagle, 2019).

In December 2016, a mobile air sparge/soil vapor extraction (AS/SVE) unit was mobilized to the site to complete pilot testing activities; however, based on the data collected during pilot testing activities, AS/SVE technology did not appear feasible as a remedial approach for the site (Eagle, 2019).

A different remedial technology (Total Fluid Recovery) implemented from January to December 2017 appeared to be successful as dissolved benzene concentrations decreased from 90 percent to 99 percent within three onsite groundwater monitoring wells. Additional groundwater monitoring events were completed through October 2018. Based on historical and current dissolved benzene concentrations, the dissolved benzene plume appears to be stable, diminishing, and limited in extent onsite in the vicinity of specific onsite monitoring wells. While benzene has been detected in groundwater in these same specific monitoring wells, benzene in groundwater in all monitoring wells was below Tier II and/or Tier III site specific target level (SSTLs) and/or CDLE-OPS Tier I RBSLs during the 2017 and 2018 quarterly groundwater sampling events (Eagle, 2019).

According to a review of the report and based on groundwater modeling activities, it appeared that the dissolved plume appeared to be contained onsite. No Further Action (NFA) status was requested (Eagle, 2019). Due to the groundwater modeling results, CDLE-OPS granted the property a Tier II NFA, which means that contamination may remain onsite but is not projected to extend beyond the site's property boundaries (CDLE-OPS, 2019).

### Colorado State University (CSU)

*Various addresses (GeoSearch IDs: 34, 43, 46, 48, 50, 59).* The addresses are listed within the following databases in the GeoSearch report:

- Aboveground Storage tank (AST)
- LST
- Resource Conservation and Recovery Act – Generator (RCRAGR08)
- Resource Conservation and Recovery Act – Non-Generator (RCRANGR08)
- Hazardous Waste Sites – Corrective Action (HWSCA)
- Resource Conservation and Recovery Act – Corrective Action Facilities (RCRAC)
- Resource Conservation and Recovery Act – Non-Corrective Treatment, Storage, and Disposal Facilities (RCRAT)
- Superfund Enterprise Management System Archived (SEMSARCH)

Colorado State University was listed within additional databases; however, in general accordance with ASTM E1527-13 and the EPA, the standard environmental databases were further reviewed. Refer to **Section 3.4** for additional information.

### Econ-O-Wash Dry Cleaners

*105 East Myrtle Street (GeoSearch ID: 47).* The GeoSearch report lists this address as a SEMS facility.

Note: The address is also listed as a non-generator (RCRANGR08) of hazardous waste, which may be due to the facility's years of operation (1962–1978) according to city directories. This date range precedes the regulation of hazardous materials used by dry cleaning facilities. Dry cleaning wastes have historically consisted of chlorinated solvents including volatile organic compounds, the most common of which is tetrachloroethylene.

According to a review of the files maintained by the Colorado Department of Public Health and Environment, Hazardous Materials and Waste Management Division (CDPHE, HMWMD), a pre-CERCLA screening was completed for this facility in March 2021 to evaluate if a Preliminary Assessment or further investigation was warranted regarding its previous dry cleaning operations (CDPHE, 2021). This screening is the reason for the SEMS listing.

City directories identified this facility as a dry cleaning facility from 1962 to 1978, but it is currently operating as a bicycle retail and repair shop and barber shop. The facility is located approximately 500 feet to the north of the study area.

No known records exist for chemicals or their quantities that may have been used at Econ-O-Wash Dry Cleaners. Common dry cleaning contaminants include chlorinated solvents or Stoddard solvents.

Based on a review of the available information, multiple databases and maps were reviewed to evaluate surface water flows, groundwater flow and depth data, and vapor intrusion into nearby businesses and residential homes.

Based on a review of the available information, subsurface investigations completed for nearby properties to the west showed the groundwater to be typically first encountered around 15 to 20 feet bgs and flowing to the east, which is crossgradient of the study area.

The report concluded by stating that further investigation was needed.

### 3.4 Previous Reports

FHU also reviewed a previous Hazardous Materials Technical Report completed for the Proposed Mason Street Corridor Bike/Pedestrian Trail for Prospect Road to Harmony Road Trail Segment, Fort Collins, Colorado (Stewart, 2003).

The study area for this hazardous materials review was located approximately 0.5 miles to the south of the eastern portion of this project's study area. Given the easterly groundwater flow direction, it is unlikely that recommendations from the Prospect Road to Harmony Road Trail Segment project would impact the current project. However, the following information regarding CSU was included within the hazardous materials review.

According to information reviewed, many of the previous violations listed within the database are related to regulatory compliance issues regarding the manifest tracking of hazardous waste. There were no issues regarding release of contaminants to the environment (Stewart, 2003).

Additionally, the former Wood Science Building was a CDPHE-designated Solid Waste Management Area (SWMA). Note: It is unclear where the former Wood Science building was previously located on the CSU campus.

During the 1950s, pentachlorophenol was discharged to a dry well which leaked from subsurface pressure treatment lines at the building and was discovered in the late 1980s. The wood

preservative did not contain dioxins. Remediation was completed and a No Further Remedial Action was received in 2002 (Stewart, 2003).

Other CSU records on file were reviewed. Based on the status of the listing and/or incident, it is not likely that these facilities currently pose a potential to impact the study area.

### 3.5 Site Reconnaissance

Ms. Amanda Cushing, senior environmental scientist with FHU, conducted a site reconnaissance on August 20, 2021. The site reconnaissance assessed the study area for obvious evidence of potential contamination sources, such as current hazardous substances storage or use; unusually stained soils, concrete slabs, or pavements; sumps, dumps, drums, tanks, and electrical transformers; stressed vegetation; and discarded hazardous substance containers. **Appendix A** includes the photograph log from the site reconnaissance.

The site reconnaissance included observations of the study area. The surrounding areas were observed from the study area during the site reconnaissance. The study area and surrounding areas were assessed for evidence of RECs, such as:

- Presence of ASTs and secondary containment for spill prevention;
- Evidence of USTs, including fill ports, vent pipes, and fueling facilities;
- Disposal of solid waste, waste management practices, and general housekeeping of waste storage/disposal areas;
- Evidence of onsite dumping or landfilling;
- Presence of types of equipment that have been historically associated with the use of polychlorinated biphenyls (PCBs) as a dielectric fluid coolant and stabilizer;
- Handling and storage of hazardous materials, such as the presence of 55-gallon drums or tote containers; and
- Presence of drains, sumps, septic systems, wastewater discharges, pits, ponds, lagoons, staining, pooled liquids, stressed vegetation, odors, or wells.

#### 3.5.1 Aboveground Storage Tanks

No ASTs were observed during the site reconnaissance.

#### 3.5.2 Underground Storage Tanks

No evidence of USTs was observed during the site reconnaissance.

#### 3.5.3 Exposed/Buried Landfills

During the reconnaissance survey, evidence of exposed/buried landfills was not observed.



### 3.5.4 Electrical Transformer(s)/Equipment

During the reconnaissance survey, multiple pad-mounted and pole-mounted transformers were observed within the study area. Electrical transformers have the potential to contain PCB-containing oil. Although PCBs were generally banned in 1979, the installation date of the transformers observed adjacent to the study area is unknown. The transformers have the potential to contain PCBs; however, they are likely owned and operated by the local utility provider (Fort Collins Utilities). In the event of a release or relocation, the utility provider would be responsible for the management of the regulated waste.

### 3.5.5 Cistern(s), Sump(s), Drain(s)

During the site reconnaissance survey, multiple municipal stormwater drains were observed in the ROW of the study area. The drains are likely connected to the municipal sewer system.

### 3.5.6 Barrel(s)/Drum(s)/Container(s) and Stained Soil or Pavement

During the site reconnaissance, no evidence of these features was observed.

### 3.5.7 Stockpile, Surface Trash, Debris

Windblown trash (e.g., plastic bags, household trash) was observed during the site reconnaissance.

### 3.5.8 Wells

During the site reconnaissance, no evidence of these features was observed.

### 3.5.9 Septic System

During the site reconnaissance, no evidence of these features was observed.

### 3.5.10 Pits, Ponds, or Lagoons

No pits, ponds, or lagoons were observed within the study area; however, several canals and ditches traversed the study area.

### 3.5.11 Wastewater Treatment

There is no wastewater treatment within the study area.

### 3.5.12 Storm Water Storage

There is no storm water storage area within the study area.

### 3.5.13 Stressed Vegetation

No stressed vegetation was observed at the study area.

### 3.5.14 Asbestos and Lead-Based Paint

The demolition of structures and/or bridges is not anticipated as part of the proposed Project; therefore, asbestos and lead-based paint samples were not collected as part of this Phase I ESA.

## 3.6 Interviews

### 3.6.1 User Questionnaire

FHU provided the User Questionnaire to Mr. Brad Buckman with the City of Fort Collins on November 30, 2021, as required by ASTM E1527-13. Due to FHU's knowledge of the project, FHU provided the responses and requested that Mr. Buckman confirm the responses or edit as appropriate. Mr. Buckman confirmed the responses on January 12, 2022. The responses are included in **Table 5. Appendix C** includes a copy of the User Questionnaire.

**Table 5. User Supplied Information**

User Questions	User Response and Provided Information
What is the purpose of the Phase 1 ESA?	To plan and prepare for a corridor-long capital improvement
What is the planned use of the study area?	A bus rapid transit route and separated bike facility along West Elizabeth Street
Did a search of recorded land title records identify any environmental liens filed or recorded against the study area under federal, tribal, state, or local law?	Not Applicable due to public ROW
Did a search of recorded land title records identify any activity use limitations (AULs), such as engineering controls, land use restrictions, or institutional controls the study area under federal, tribal, state, or local law?	Not Applicable due to public ROW
Do you have any specialized knowledge or experience related to the study area or nearby properties?	As the City agency, Fort Collins is currently coordinating with the landowners including Colorado State University, which is one the Project planning partners

User Questions	User Response and Provided Information
<p>Does the purchase price for this property reasonably reflect the fair market value of the study area?</p> <p>Note that this question does not require an appraisal of the property but is based on the experience of the user.</p>	Not Applicable due to public ROW
<p>If you answered “no” to the above question, have you considered whether the lower purchase price is because contamination is known or believed to be present at the study area?</p>	Not Applicable
<p>Do you know the past uses of the study area?</p>	Yes
<p>Do you know of specific chemicals that are present or once were present at the study area?</p>	No
<p>Do you know of spills or other chemical releases that have taken place at the study area?</p>	No
<p>Do you know of any environmental cleanups that have taken place at the study area?</p>	No
<p>Based on your knowledge and experience related to the study area, are there any obvious indicators that point to the presence or likely presence of releases at the study area?</p>	No

### 3.6.2 CDPHE, HMWMD

Following a review of the GeoSearch database, the following record on file with the CDPHE, HMWMD was reviewed:

- Pre-CERCLA Screening, Econ-O-Wash Dry Cleaners, 105 East Myrtle Street, Fort Collins, Colorado

See **Section 3.3.1** for additional information.

### 3.6.3 CDLE-OPS

Following a review of the GeoSearch database, the following record on file with CDLE-OPS was reviewed:

- Everyday Store #5015, 949 South Taft Hill Road, Fort Collins, CO 80521, Event ID 12285

See **Section 3.3.1** for additional information. Additionally, FHU reviewed CDLE-OPS' interactive map to view open petroleum releases, if any (CDLE-OPS, 2021).

## 4. ESA Findings and Opinions

---

The findings and opinions presented in this chapter are the result of the Phase I ESA performed by FHU for the ROW of West Elizabeth from Overland Trail to Shields Street and on Plum Street from Shields Street to the CSU campus to Mason Street (the “study area”) for the West Elizabeth Corridor Concept Design Project in the City of Fort Collins, Larimer County, Colorado (**Figure 1**). FHU evaluated for RECs by reviewing maps and literature; reviewing environmental records available from local, state, and federal government agencies; reviewing aerial photography; and conducting a site reconnaissance.

This section presents the findings and opinions related to the study area and surrounding areas of the known or suspected environmental conditions identified. The information obtained from the database review, records search, site reconnaissance, and interviews was used to determine whether an environmental condition was considered a REC.

An environmental condition was considered to be a REC if one of the following conditions was met:

- Documented release that had not been formally closed with the appropriate regulatory authority;
- Visual evidence of a release or material threat of a potential release;
- Evidence of a potential release based on the interviews; and
- Potential or suspected release based on typical historical operations.

Specific opinions relative to each potential environmental condition are stated in the preceding sections of this report. Current findings and additional opinions are as follows.

### 4.1 Current RECs

No RECs were identified in association with the study area.

### 4.2 Controlled RECs

The following CREC was identified in association with the study area:

- **Everyday Store #5015, 949 South Taft Hill Road**

The property has operated as an automotive fueling station since 1987. Between June 2015 through October 2018, remediation efforts were underway to clean up petroleum hydrocarbon impacts from a previous fuel spill. Based on historical dissolved benzene (a petroleum constituent) concentrations and groundwater modeling results, the dissolved benzene plume appears to be stable, diminishing, and not exceeding the property boundaries. Therefore, a Tier II No Further Action (NFA) status was granted (CDLE-OPS, 2019). Based on current design plans, improvements at the fueling station property are not expected; therefore, it is unlikely that this facility has impacted the study area and subsurface groundwater contamination is not anticipated to be encountered during construction activities.

## 4.3 Historical RECs

The following HREC was identified in association with the study area:

➤ **Wood Science Building, Colorado State University**

The former Wood Science building was a CDPHE-designated SWMA. Note: It is unclear where the former Wood Science building was previously located on the CSU campus.

During the 1950s, pentachlorophenol was discharged to a dry well that leaked from subsurface pressure treatment lines at the building and was discovered in the late 1980s. The wood preservative did not contain dioxins. Remediation was completed and a No Further Remedial Action was received in 2002 (Stewart, 2003). Based on the closure status, it is unlikely that this facility has impacted the study area.

## 4.4 Other Considerations

➤ **Pre-CERCLA Screening, Econ-O-Wash Dry Cleaners, 105 East Myrtle Street, Fort Collins, Colorado**

Econ-O-Wash Dry Cleaners was located approximately 500 feet to the north of the study area from 1962 to 1978. There are no known records for chemicals or their quantities that may have been used at the facility; however, this may be due to facility's operating years prior to regulation of hazardous materials used by dry cleaning facilities. Additional investigation was recommended by the CDPHE. This facility was located to the north of the study area. Based on subsurface investigations for nearby properties, groundwater flow is to the east, which is crossgradient of the study area; therefore, it is unlikely that this facility has impacted the study area.

## 4.5 Data Gaps and Deviations

Conclusions identified within this report are based on the readily available and ascertainable information within the scope, schedule, and budgetary constraints applied to the work at the time it was performed. Data gaps include time gaps of more than five years in the historical data. While changes in land use have occurred, the type of land use (e.g., commercial and residential property) has remained similar; therefore, the data gap is not considered significant. There were no deletions or deviations from the Standard.

## 5. Conclusions

---

FHU performed a Phase I ESA in general conformance with the scope and limitations of ASTM E1527-13 for the West Elizabeth Corridor Concept Design Project in the City of Fort Collins, Larimer County, Colorado. Any exceptions to or deletions from this practice are described in **Section 1.2** through **Section 1.5** and in **Section 3.3**. This assessment has not revealed any RECs. One CREC and one HREC were identified and are described in **Sections 4.2** and **4.3**.

### 5.1 RECs

No RECs were identified in association with the study area.

### 5.2 Recommendations

Based on the information gathered during this assessment, the following notes shall be included in the design plan set:

- The Contractor shall be responsible for the workers' health and safety, the public, and the environment. In this regard, the Contractor shall prepare a Project health and safety plan for construction activities.
- While there are no active remediation activities underway for the current automotive fueling stations within the Project corridor, it is possible that a fuel release could occur between the issuance of this report and construction. Based on this information, during construction, workers should be protected from contaminants that may be encountered on the Project. This may include monitoring the work for encounters with suspected soil and groundwater contaminants; the management of solid, special, and hazardous waste; and management of visual emissions associated with hazardous waste, if encountered during construction. Therefore, a plan should be in place if contamination soil and/or groundwater is encountered during construction. Section 250 of CDOT Standard Specifications for Road and Bridge Construction is a good example to follow.
- Electric transformers within the study area may contain PCBs. Due to the planned reconstruction of the study area that may result in the disturbance or removal of transformers, impacted transformers may require special management and disposal. Project plans should identify the location of the affected transformers. The Contractor shall coordinate with the utility owner for proper removal and disposal of electrical equipment that may be disturbed during construction. This information shall also be included within the Project plans, as well as the name and phone number of the utility owners.

## 6. References

---

American Society for Testing and Materials (ASTM). 2013. ASTM Designation E1527-13, Standard Practice for Environmental Site Assessments: Phase I Environmental Site Assessment Process.

CDPHE, 2021. "Pre-CERCLA Screening, Econ-O-Wash Dry Cleaners, 105 East Myrtle Street, Fort Collins, Colorado," prepared by Colorado Department of Public Health and Environment and dated March 16, 2021.

Eagle. 2019. "2nd Half 2018 Monitoring and Remediation Report and No Further Action Request, Everyday Store #5015, 949 South Taft Hill Road, Fort Collins, CO 80521, Event ID 1228," prepared by Eagle Environmental Consulting, Inc. (Eagle) and dated January 11, 2019.

Environmental Protection Agency (EPA). 2005. 40 Code of Federal Regulations Part 312. Standards and Practices for All Appropriate Inquiries.

GeoSearch. 2021a. "Historical Aerial Photographs, Target Property, West Elizabeth BRT, Fort Collins, Colorado."

GeoSearch. 2021b. GeoSearch Radius Map Report. Order Number: 168805. August 18, 2021.

Workman. 2018. Geologic Map of the Fort Collins 30' x 60' quadrangle, Larimer and Jackson Counties, Colorado and Albany and Laramie Counties, Wyoming, Workman, J.B., Cole, J.C., Shroba, R.R., Kellogg, K.S., and Premo, W.R.

Colorado Department of Labor and Employment, Oil and Public Safety (CDLE-OPS). 2021. <https://gis.colorado.gov/openpetroleum/>

CDLE-OPS, 2019. "No Further Action (NFA) Determination at the Everyday Store #5015, 949 S. Taft Hill Rd., Fort Collins, Larimer County, Colorado (Event ID 12285, Facility ID 10481)," prepared by CDLE-OPS and dated January 25, 2019.

Stewart, 2003. "Hazardous Materials Technical Report, Proposed Mason Street Corridor Bike/Pedestrian Trail for Prospect Road to Harmony Road Trail Segment, Fort Collins, Colorado," prepared by Stewart Environmental Consultants, Inc. and dated August 2003.

Tweto, Ogden. 1979. "Geologic Map of Colorado," USGS, 1979.

United States Department of Agriculture (USDA) – Natural Resources Conservation Service (NRCS). 2021. Web Soil Survey, <http://websoilsurvey.nrcs.usda.gov>. Accessed on October 29, 2021.

US Geological Survey (USGS). 2021a. "7.5-Minute Topographic Map, Fort Collins Quadrangle, Colorado," United States Geological Survey, 1960, 1962; 1980; 2019.

US Geological Survey (USGS). 2021b. "7.5-Minute Topographic Map, Horsetooth Reservoir Quadrangle, Colorado," United States Geological Survey, 1960, 1962; 1980; 2019.




## 7. Signature of Environmental Professionals

---

I declare that, to the best of our professional knowledge and belief, I either meet the definition of Environmental Professional or conducted portions of the assessment under the supervision or responsible charge of an Environmental Professional, as defined in Section 312.10 of 40 CFR Part 312.

I have the specific qualifications based on education, training, and experience to assess a property of the nature, history, and setting of the study area. I have developed and performed all the appropriate inquiries in conformance with the standards and practices set forth in 40 CFR Part 312, as adjusted by the scope of services for this Project.



---

Amanda Cushing  
Environmental Professional



---

Kevin R. Maddoux  
Environmental Professional

## 8. Qualifications of Environmental Professionals

---

Ms. Cushing is an environmental scientist with 19 years of experience in environmental site assessment/due diligence, subsurface investigation, environmental management, and impact assessment. She has conducted numerous Phase I ESAs according to ASTM E1527 and All Appropriate Inquiry for a variety of industrial, commercial, and agricultural properties, including heavy & light manufacturing facilities; agricultural sites; office buildings; automotive dealerships; and commercial and residential properties. She has evaluated properties through agency file and historical records reviews and site reconnaissance to identify the potential for subsurface soil and groundwater contamination.

Mr. Maddoux is an environmental scientist with over 24 years of experience in environmental consulting and environmental site assessment/due diligence, environmental management, and impact assessment. He has conducted numerous limited Phase I ESAs according to ASTM E1527 focusing on linear and transportation projects. He has also completed file, map, and photo reviews, as well as site reconnaissance and report writing.

Appendix A      Photograph Log

**Project: West Elizabeth Corridor Concept Design**

RE: Site Reconnaissance

Date: August 20, 2021

On-Site: Amanda Cushing, FHU



**Photo 1.** View of vacant parking lot on the western portion of the study area. View to the southwest.



**Photo 2.** View of residential housing on the western portion of the study area. View to the north.



**Photo 3.** View of West Elizabeth Street on the western portion of the study area. View to the east.



**Photo 4.** View of residential housing on the western portion of the study area. View to the north.

**Project: West Elizabeth Corridor Concept Design**

RE: Site Reconnaissance

Date: August 20, 2021

On-Site: Amanda Cushing, FHU



**Photo 5.** View of multi-family residential housing on the western portion of the study area. View to the north.



**Photo 6.** View of the King Soopers fueling station on the western portion of the study area. View to the south.



**Photo 7.** View of the Everyday fueling station on the western portion of the study area. View to the north.



**Photo 8.** View of the commercial property on the central portion of the study area. View to the north.

**Project: West Elizabeth Corridor Concept Design**

RE: Site Reconnaissance

Date: August 20, 2021

On-Site: Amanda Cushing, FHU



**Photo 9.** View of the commercial property on the central portion of the study area. View to the north.



**Photo 10.** View of multi-family residential housing on the central portion of the study area. View to the north.



**Photo 11.** View of the commercial property on the eastern portion of the study area. View to the north.



**Photo 12.** View of a University building on the eastern portion of the study area. View to the south.

Appendix B      GeoSearch Radius Map Report

---

## **Radius Report**

---

[GeoLens by GeoSearch](#)

*Target Property:*

**West Elizabeth BRT, Fort Collins  
Fort Collins, County, Colorado**

*Prepared For:*

**Felsburg Holt & Ullevig**

**Order #: 168805**

**Job #: 420421**

**Project #: 120605-01**

**Date: 08/18/2021**



---

## Table of Contents

---

<i>Target Property Summary</i>	1
<i>Database Summary</i>	2
<i>Database Radius Summary</i>	6
<i>Radius Map</i>	10
<i>Ortho Map</i>	12
<i>Topographic Map</i>	13
<i>Located Sites Summary</i>	14
<i>Site Summary By Database</i>	25
<i>Elevation Summary</i>	36
<i>Unlocated Sites Summary</i>	778
<i>Environmental Records Definitions</i>	779
<i>Unlocatable Report</i>	See Attachment
<i>Zip Report</i>	See Attachment

---

## Disclaimer

---

*This report was designed by GeoSearch to meet or exceed the records search requirements of the All Appropriate Inquiries Rule (40 CFR § 312.26) and the current version of the ASTM International E1527, Standard Practice for Environmental Site Assessments: Phase I Environmental Site Assessment Process or, if applicable, the custom requirements requested by the entity that ordered this report. The records and databases of records used to compile this report were collected from various federal, state and local governmental entities. It is the goal of GeoSearch to meet or exceed the 40 CFR § 312.26 and E1527 requirements for updating records by using the best available technology. GeoSearch contacts the appropriate governmental entities on a recurring basis. Depending on the frequency with which a record source or database of records is updated by the governmental entity, the data used to prepare this report may be updated monthly, quarterly, semi-annually, or annually.*

*The information provided in this report was obtained from a variety of public sources. GeoSearch cannot ensure and makes no warranty or representation as to the accuracy, reliability, quality, errors occurring from data conversion or the customer's interpretation of this report. This report was made by GeoSearch for exclusive use by its clients only. Therefore, this report may not contain sufficient information for other purposes or parties. GeoSearch and its partners, employees, officers And independent contractors cannot be held liable For actual, incidental, consequential, special or exemplary damages suffered by a customer resulting directly or indirectly from any information provided by GeoSearch.*

## Target Property Summary

### **Target Property Information**

West Elizabeth BRT, Fort Collins  
Fort Collins, Colorado

#### **Coordinates**

Area centroid (-105.10324, 40.5757395)  
5,047 feet above sea level

#### **USGS Quadrangle**

Horsetooth Reservoir, CO  
Fort Collins, CO

### **Geographic Coverage Information**

**County/Parish:** Larimer (CO)

**ZipCode(s):**

Fort Collins CO: 80521, 80523, 80524, 80525, 80526

## Database Summary

### **FEDERAL LISTING**

#### **Standard Environmental Records**

<b>Database</b>	<b>Acronym</b>	<b>Locatable</b>	<b>Unlocatable</b>	<b>Search Radius (miles)</b>
EMERGENCY RESPONSE NOTIFICATION SYSTEM	<a href="#">ERNSCO</a>	2	0	TP/AP
FEDERAL ENGINEERING INSTITUTIONAL CONTROL SITES	<a href="#">EC</a>	0	0	TP/AP
LAND USE CONTROL INFORMATION SYSTEM	<a href="#">LUCIS</a>	0	0	TP/AP
RCRA SITES WITH CONTROLS	<a href="#">RCRASC</a>	0	0	TP/AP
RESOURCE CONSERVATION & RECOVERY ACT - GENERATOR	<a href="#">RCRAGR08</a>	3	0	0.1250
<u>RESOURCE CONSERVATION &amp; RECOVERY ACT - NON-GENERATOR</u>	<a href="#">RCRANGR08</a>	7	0	0.1250
BROWNFIELDS MANAGEMENT SYSTEM	<a href="#">BF</a>	1	0	0.5000
DELISTED NATIONAL PRIORITIES LIST	<a href="#">DNPL</a>	0	0	0.5000
NO LONGER REGULATED RCRA NON-CORRACTS TSD FACILITIES	<a href="#">NLRRCRAT</a>	0	0	0.5000
RESOURCE CONSERVATION & RECOVERY ACT - NON-CORRACTS TREATMENT, STORAGE & DISPOSAL FACILITIES	<a href="#">RCRAT</a>	1	0	0.5000
SUPERFUND ENTERPRISE MANAGEMENT SYSTEM	<a href="#">SEMS</a>	4	0	0.5000
SUPERFUND ENTERPRISE MANAGEMENT SYSTEM ARCHIVED SITE INVENTORY	<a href="#">SEMSARCH</a>	1	0	0.5000
NATIONAL PRIORITIES LIST	<a href="#">NPL</a>	0	0	1.0000
NO LONGER REGULATED RCRA CORRECTIVE ACTION FACILITIES	<a href="#">NLRRCRAC</a>	0	0	1.0000
PROPOSED NATIONAL PRIORITIES LIST	<a href="#">PNPL</a>	0	0	1.0000
RESOURCE CONSERVATION & RECOVERY ACT - CORRECTIVE ACTION FACILITIES	<a href="#">RCRAC</a>	3	0	1.0000
RESOURCE CONSERVATION & RECOVERY ACT - SUBJECT TO CORRECTIVE ACTION FACILITIES	<a href="#">RCRASUBC</a>	0	0	1.0000
<b>SUB-TOTAL</b>		<b>22</b>	<b>0</b>	

#### **Additional Environmental Records**

<b>Database</b>	<b>Acronym</b>	<b>Locatable</b>	<b>Unlocatable</b>	<b>Search Radius (miles)</b>
AEROMETRIC INFORMATION RETRIEVAL SYSTEM / AIR FACILITY SUBSYSTEM	<a href="#">AIRSAFS</a>	6	0	TP/AP
BIENNIAL REPORTING SYSTEM	<a href="#">BRS</a>	0	0	TP/AP
CERCLIS LIENS	<a href="#">SFLIENS</a>	0	0	TP/AP
CLANDESTINE DRUG LABORATORY LOCATIONS	<a href="#">CDL</a>	0	0	TP/AP
EPA DOCKET DATA	<a href="#">DOCKETS</a>	0	0	TP/AP
ENFORCEMENT AND COMPLIANCE HISTORY INFORMATION	<a href="#">ECHOR08</a>	21	0	TP/AP
FACILITY REGISTRY SYSTEM	<a href="#">FRSCO</a>	28	0	TP/AP

## Database Summary

Database	Acronym	Locatable	Unlocatable	Search Radius (miles)
HAZARDOUS MATERIALS INCIDENT REPORTING SYSTEM	<a href="#">HMIRSR08</a>	0	0	TP/AP
HAZARDOUS WASTE COMPLIANCE DOCKET FACILITIES	<a href="#">HWCD</a>	0	0	TP/AP
INTEGRATED COMPLIANCE INFORMATION SYSTEM (FORMERLY DOCKETS)	<a href="#">ICIS</a>	0	0	TP/AP
INTEGRATED COMPLIANCE INFORMATION SYSTEM NATIONAL POLLUTANT DISCHARGE ELIMINATION SYSTEM	<a href="#">ICISNPDES</a>	20	0	TP/AP
MATERIAL LICENSING TRACKING SYSTEM	<a href="#">MLTS</a>	0	0	TP/AP
NATIONAL POLLUTANT DISCHARGE ELIMINATION SYSTEM	<a href="#">NPDESR08</a>	0	0	TP/AP
PCB ACTIVITY DATABASE SYSTEM	<a href="#">PADS</a>	0	0	TP/AP
PERMIT COMPLIANCE SYSTEM	<a href="#">PCSR08</a>	0	0	TP/AP
SEMS LIEN ON PROPERTY	<a href="#">SEMCLIENS</a>	0	0	TP/AP
SSEHRI PFAS CONTAMINATION SITES	<a href="#">SSEHRIPFAS</a>	0	0	TP/AP
SECTION SEVEN TRACKING SYSTEM	<a href="#">SSTS</a>	0	0	TP/AP
TOXIC SUBSTANCE CONTROL ACT INVENTORY	<a href="#">TSCA</a>	0	0	TP/AP
TOXICS RELEASE INVENTORY	<a href="#">TRI</a>	0	0	TP/AP
ALTERNATIVE FUELING STATIONS	<a href="#">ALTFUELS</a>	11	0	0.2500
FEMA OWNED STORAGE TANKS	<a href="#">FEMAUST</a>	0	0	0.2500
HISTORICAL GAS STATIONS	<a href="#">HISTPST</a>	0	0	0.2500
INTEGRATED COMPLIANCE INFORMATION SYSTEM DRYCLEANERS	<a href="#">ICISCLEANERS</a>	0	0	0.2500
MINE SAFETY AND HEALTH ADMINISTRATION MASTER INDEX FILE	<a href="#">MSHA</a>	0	0	0.2500
MINERAL RESOURCE DATA SYSTEM	<a href="#">MRDS</a>	0	0	0.2500
OPEN DUMP INVENTORY	<a href="#">ODI</a>	0	0	0.5000
SURFACE MINING CONTROL AND RECLAMATION ACT SITES	<a href="#">SMCRA</a>	0	0	0.5000
URANIUM MILL TAILINGS RADIATION CONTROL ACT SITES	<a href="#">USUMTRCA</a>	0	0	0.5000
DEPARTMENT OF DEFENSE SITES	<a href="#">DOD</a>	0	0	1.0000
FORMER MILITARY NIKE MISSILE SITES	<a href="#">NMS</a>	0	0	1.0000
FORMERLY USED DEFENSE SITES	<a href="#">FUDS</a>	1	0	1.0000
FORMERLY UTILIZED SITES REMEDIAL ACTION PROGRAM	<a href="#">FUSRAP</a>	0	0	1.0000
RECORD OF DECISION SYSTEM	<a href="#">RODS</a>	0	0	1.0000
<b>SUB-TOTAL</b>		<b>87</b>	<b>0</b>	

## Database Summary

### STATE (CO) LISTING

#### Standard Environmental Records

Database	Acronym	Locatable	Unlocatable	Search Radius (miles)
ENVIRONMENTAL REAL COVENANTS LIST	<a href="#">COVENANTS</a>	0	0	TP/AP
HAZARDOUS WASTE SITES- GENERATOR	<a href="#">HWSG</a>	1	0	0.1250
ABOVEGROUND STORAGE TANK FACILITIES	<a href="#">AST</a>	2	0	0.2500
UNDERGROUND STORAGE TANK FACILITIES	<a href="#">UST</a>	10	0	0.2500
COLORADO BROWNFIELD SITES	<a href="#">BF</a>	0	0	0.5000
HISTORICAL SOLID WASTE LANDFILLS	<a href="#">HISTSWLF</a>	0	0	0.5000
LEAKING STORAGE TANK FACILITIES	<a href="#">LST</a>	32	0	0.5000
LEAKING UNDERGROUND STORAGE TANKS TRUST FUND SITES	<a href="#">LUSTTRUST</a>	1	1	0.5000
SOLID WASTE FACILITIES	<a href="#">SWF</a>	5	0	0.5000
VOLUNTARY CLEANUP AND REDEVELOPMENT PROGRAM SITES	<a href="#">VCRA</a>	0	0	0.5000
HAZARDOUS WASTE SITES- CORRECTIVE ACTION	<a href="#">HWSCA</a>	2	0	1.0000
SUPERFUND SITES	<a href="#">SF</a>	0	0	1.0000
<b>SUB-TOTAL</b>		<b>53</b>	<b>1</b>	

#### Additional Environmental Records

Database	Acronym	Locatable	Unlocatable	Search Radius (miles)
ASBESTOS ABATEMENT AND DEMOLITION PROJECTS	<a href="#">ASBESTOS</a>	31	0	TP/AP
COLORADO DISCHARGE PERMIT SYSTEM FACILITIES	<a href="#">CDPS</a>	16	0	TP/AP
SPILLS LISTING	<a href="#">SPILLS</a>	7	0	TP/AP
DRY CLEANING FACILITIES	<a href="#">CLEANERS</a>	2	0	0.2500
AIR POLLUTION CONTROL DIVISION PERMITTED FACILITIES	<a href="#">APCDP</a>	11	0	0.5000
HAZARDOUS WASTE SITES- TREATMENT, STORAGE & DISPOSAL	<a href="#">HWSTSD</a>	1	0	0.5000
METHANE GAS STUDY SITES	<a href="#">METHANESITES</a>	0	0	0.5000
REGISTERED RECYCLING FACILITIES	<a href="#">RECYCLERS</a>	0	0	0.5000
URANIUM MILL TAILINGS SITES	<a href="#">UMTS</a>	0	0	0.5000
<b>SUB-TOTAL</b>		<b>68</b>	<b>0</b>	

## Database Summary

### **TRIBAL LISTING**

#### **Standard Environmental Records**

<b>Database</b>	<b>Acronym</b>	<b>Locatable</b>	<b>Unlocatable</b>	<b>Search Radius (miles)</b>
UNDERGROUND STORAGE TANKS ON TRIBAL LANDS	<a href="#">USTR08</a>	0	0	0.2500
LEAKING UNDERGROUND STORAGE TANKS ON TRIBAL LANDS	<a href="#">LUSTR08</a>	0	0	0.5000
OPEN DUMP INVENTORY ON TRIBAL LANDS	<a href="#">ODINDIAN</a>	0	0	0.5000
<b>SUB-TOTAL</b>		<b>0</b>	<b>0</b>	

#### **Additional Environmental Records**

<b>Database</b>	<b>Acronym</b>	<b>Locatable</b>	<b>Unlocatable</b>	<b>Search Radius (miles)</b>
INDIAN RESERVATIONS	<a href="#">INDIANRES</a>	0	0	1.0000
<b>SUB-TOTAL</b>		<b>0</b>	<b>0</b>	
<b>TOTAL</b>		<b>230</b>	<b>1</b>	

## Database Radius Summary

### FEDERAL LISTING

Standard environmental records are displayed in **bold**.

Acronym	Search Radius (miles)	TP/AP (0 - 0.02)	1/8 Mile (> TP/AP)	1/4 Mile (> 1/8)	1/2 Mile (> 1/4)	1 Mile (> 1/2)	> 1 Mile	Total
AIRSAFS	0.0200	6	NS	NS	NS	NS	NS	6
BRS	0.0200	0	NS	NS	NS	NS	NS	0
CDL	0.0200	0	NS	NS	NS	NS	NS	0
DOCKETS	0.0200	0	NS	NS	NS	NS	NS	0
<b>EC</b>	<b>0.0200</b>	<b>0</b>	<b>NS</b>	<b>NS</b>	<b>NS</b>	<b>NS</b>	<b>NS</b>	<b>0</b>
ECHOR08	0.0200	21	NS	NS	NS	NS	NS	21
<b>ERNSCO</b>	<b>0.0200</b>	<b>2</b>	<b>NS</b>	<b>NS</b>	<b>NS</b>	<b>NS</b>	<b>NS</b>	<b>2</b>
FRSCO	0.0200	28	NS	NS	NS	NS	NS	28
HMIRSR08	0.0200	0	NS	NS	NS	NS	NS	0
HWCD	0.0200	0	NS	NS	NS	NS	NS	0
ICIS	0.0200	0	NS	NS	NS	NS	NS	0
ICISNPDES	0.0200	20	NS	NS	NS	NS	NS	20
<b>LUCIS</b>	<b>0.0200</b>	<b>0</b>	<b>NS</b>	<b>NS</b>	<b>NS</b>	<b>NS</b>	<b>NS</b>	<b>0</b>
MLTS	0.0200	0	NS	NS	NS	NS	NS	0
NPDES08	0.0200	0	NS	NS	NS	NS	NS	0
PADS	0.0200	0	NS	NS	NS	NS	NS	0
PCSR08	0.0200	0	NS	NS	NS	NS	NS	0
<b>RCRASC</b>	<b>0.0200</b>	<b>0</b>	<b>NS</b>	<b>NS</b>	<b>NS</b>	<b>NS</b>	<b>NS</b>	<b>0</b>
SEMSLIENS	0.0200	0	NS	NS	NS	NS	NS	0
SFLIENS	0.0200	0	NS	NS	NS	NS	NS	0
SSEHRIPFAS	0.0200	0	NS	NS	NS	NS	NS	0
SSTS	0.0200	0	NS	NS	NS	NS	NS	0
TRI	0.0200	0	NS	NS	NS	NS	NS	0
TSCA	0.0200	0	NS	NS	NS	NS	NS	0
<b>RCRAGR08</b>	<b>0.1250</b>	<b>1</b>	<b>2</b>	<b>NS</b>	<b>NS</b>	<b>NS</b>	<b>NS</b>	<b>3</b>
<b>RCRANGR08</b>	<b>0.1250</b>	<b>4</b>	<b>3</b>	<b>NS</b>	<b>NS</b>	<b>NS</b>	<b>NS</b>	<b>7</b>
ALTFUELS	0.2500	2	7	2	NS	NS	NS	11
FEMAUST	0.2500	0	0	0	NS	NS	NS	0
HISTPST	0.2500	0	0	0	NS	NS	NS	0
ICISCLEANERS	0.2500	0	0	0	NS	NS	NS	0
MRDS	0.2500	0	0	0	NS	NS	NS	0
MSHA	0.2500	0	0	0	NS	NS	NS	0
<b>BF</b>	<b>0.5000</b>	<b>0</b>	<b>0</b>	<b>1</b>	<b>0</b>	<b>NS</b>	<b>NS</b>	<b>1</b>
<b>DNPL</b>	<b>0.5000</b>	<b>0</b>	<b>0</b>	<b>0</b>	<b>0</b>	<b>NS</b>	<b>NS</b>	<b>0</b>
<b>NLRRCRAT</b>	<b>0.5000</b>	<b>0</b>	<b>0</b>	<b>0</b>	<b>0</b>	<b>NS</b>	<b>NS</b>	<b>0</b>



## Database Radius Summary

Acronym	Search Radius (miles)	TP/AP (0 - 0.02)	1/8 Mile (> TP/AP)	1/4 Mile (> 1/8)	1/2 Mile (> 1/4)	1 Mile (> 1/2)	> 1 Mile	Total
ODI	0.5000	0	0	0	0	NS	NS	0
<b>RCRAT</b>	<b>0.5000</b>	<b>0</b>	<b>0</b>	<b>1</b>	<b>0</b>	<b>NS</b>	<b>NS</b>	<b>1</b>
<b>SEMS</b>	<b>0.5000</b>	<b>2</b>	<b>1</b>	<b>0</b>	<b>1</b>	<b>NS</b>	<b>NS</b>	<b>4</b>
<b>SEMSARCH</b>	<b>0.5000</b>	<b>0</b>	<b>0</b>	<b>1</b>	<b>0</b>	<b>NS</b>	<b>NS</b>	<b>1</b>
SMCRA	0.5000	0	0	0	0	NS	NS	0
USUMTRCA	0.5000	0	0	0	0	NS	NS	0
DOD	1.0000	0	0	0	0	0	NS	0
FUDS	1.0000	0	0	0	1	0	NS	1
FUSRAP	1.0000	0	0	0	0	0	NS	0
<b>NLRRCRAC</b>	<b>1.0000</b>	<b>0</b>	<b>0</b>	<b>0</b>	<b>0</b>	<b>0</b>	<b>NS</b>	<b>0</b>
NMS	1.0000	0	0	0	0	0	NS	0
<b>NPL</b>	<b>1.0000</b>	<b>0</b>	<b>0</b>	<b>0</b>	<b>0</b>	<b>0</b>	<b>NS</b>	<b>0</b>
<b>PNPL</b>	<b>1.0000</b>	<b>0</b>	<b>0</b>	<b>0</b>	<b>0</b>	<b>0</b>	<b>NS</b>	<b>0</b>
<b>RCRAC</b>	<b>1.0000</b>	<b>0</b>	<b>0</b>	<b>1</b>	<b>0</b>	<b>2</b>	<b>NS</b>	<b>3</b>
<b>RCRASUBC</b>	<b>1.0000</b>	<b>0</b>	<b>0</b>	<b>0</b>	<b>0</b>	<b>0</b>	<b>NS</b>	<b>0</b>
RODS	1.0000	0	0	0	0	0	NS	0
<b>SUB-TOTAL</b>		<b>86</b>	<b>13</b>	<b>6</b>	<b>2</b>	<b>2</b>	<b>0</b>	<b>109</b>

## Database Radius Summary

### STATE (CO) LISTING

Standard environmental records are displayed in **bold**.

Acronym	Search Radius (miles)	TP/AP (0 - 0.02)	1/8 Mile (> TP/AP)	1/4 Mile (> 1/8)	1/2 Mile (> 1/4)	1 Mile (> 1/2)	> 1 Mile	Total
ASBESTOS	0.0200	31	NS	NS	NS	NS	NS	31
CDPS	0.0200	16	NS	NS	NS	NS	NS	16
<b>COVENANTS</b>	<b>0.0200</b>	<b>0</b>	<b>NS</b>	<b>NS</b>	<b>NS</b>	<b>NS</b>	<b>NS</b>	<b>0</b>
SPILLS	0.0200	7	NS	NS	NS	NS	NS	7
<b>HWSG</b>	<b>0.1250</b>	<b>1</b>	<b>0</b>	<b>NS</b>	<b>NS</b>	<b>NS</b>	<b>NS</b>	<b>1</b>
<b>AST</b>	<b>0.2500</b>	<b>1</b>	<b>1</b>	<b>0</b>	<b>NS</b>	<b>NS</b>	<b>NS</b>	<b>2</b>
CLEANERS	0.2500	1	0	1	NS	NS	NS	2
<b>UST</b>	<b>0.2500</b>	<b>6</b>	<b>2</b>	<b>2</b>	<b>NS</b>	<b>NS</b>	<b>NS</b>	<b>10</b>
APCDP	0.5000	3	1	2	5	NS	NS	11
<b>BF</b>	<b>0.5000</b>	<b>0</b>	<b>0</b>	<b>0</b>	<b>0</b>	<b>NS</b>	<b>NS</b>	<b>0</b>
<b>HISTSWLF</b>	<b>0.5000</b>	<b>0</b>	<b>0</b>	<b>0</b>	<b>0</b>	<b>NS</b>	<b>NS</b>	<b>0</b>
HWSTSD	0.5000	0	0	1	0	NS	NS	1
<b>LST</b>	<b>0.5000</b>	<b>9</b>	<b>3</b>	<b>1</b>	<b>19</b>	<b>NS</b>	<b>NS</b>	<b>32</b>
<b>LUSTTRUST</b>	<b>0.5000</b>	<b>0</b>	<b>0</b>	<b>0</b>	<b>1</b>	<b>NS</b>	<b>NS</b>	<b>1</b>
METHANESITES	0.5000	0	0	0	0	NS	NS	0
RECYCLERS	0.5000	0	0	0	0	NS	NS	0
<b>SWF</b>	<b>0.5000</b>	<b>0</b>	<b>0</b>	<b>0</b>	<b>5</b>	<b>NS</b>	<b>NS</b>	<b>5</b>
UMTS	0.5000	0	0	0	0	NS	NS	0
<b>VCRA</b>	<b>0.5000</b>	<b>0</b>	<b>0</b>	<b>0</b>	<b>0</b>	<b>NS</b>	<b>NS</b>	<b>0</b>
<b>HWSCA</b>	<b>1.0000</b>	<b>0</b>	<b>0</b>	<b>1</b>	<b>0</b>	<b>1</b>	<b>NS</b>	<b>2</b>
<b>SF</b>	<b>1.0000</b>	<b>0</b>	<b>0</b>	<b>0</b>	<b>0</b>	<b>0</b>	<b>NS</b>	<b>0</b>
<b>SUB-TOTAL</b>		<b>75</b>	<b>7</b>	<b>8</b>	<b>30</b>	<b>1</b>	<b>0</b>	<b>121</b>

## Database Radius Summary

### **TRIBAL LISTING**

Standard environmental records are displayed in **bold**.

<b>Acronym</b>	<b>Search Radius (miles)</b>	<b>TP/AP (0 - 0.02)</b>	<b>1/8 Mile (&gt; TP/AP)</b>	<b>1/4 Mile (&gt; 1/8)</b>	<b>1/2 Mile (&gt; 1/4)</b>	<b>1 Mile (&gt; 1/2)</b>	<b>&gt; 1 Mile</b>	<b>Total</b>
<b>USTR08</b>	<b>0.2500</b>	<b>0</b>	<b>0</b>	<b>0</b>	<b>NS</b>	<b>NS</b>	<b>NS</b>	<b>0</b>
<b>LUSTR08</b>	<b>0.5000</b>	<b>0</b>	<b>0</b>	<b>0</b>	<b>0</b>	<b>NS</b>	<b>NS</b>	<b>0</b>
<b>ODINDIAN</b>	<b>0.5000</b>	<b>0</b>	<b>0</b>	<b>0</b>	<b>0</b>	<b>NS</b>	<b>NS</b>	<b>0</b>
<b>INDIANRES</b>	<b>1.0000</b>	<b>0</b>	<b>0</b>	<b>0</b>	<b>0</b>	<b>0</b>	<b>NS</b>	<b>0</b>

<b>SUB-TOTAL</b>		<b>0</b>	<b>0</b>	<b>0</b>	<b>0</b>	<b>0</b>	<b>0</b>	<b>0</b>
------------------	--	----------	----------	----------	----------	----------	----------	----------

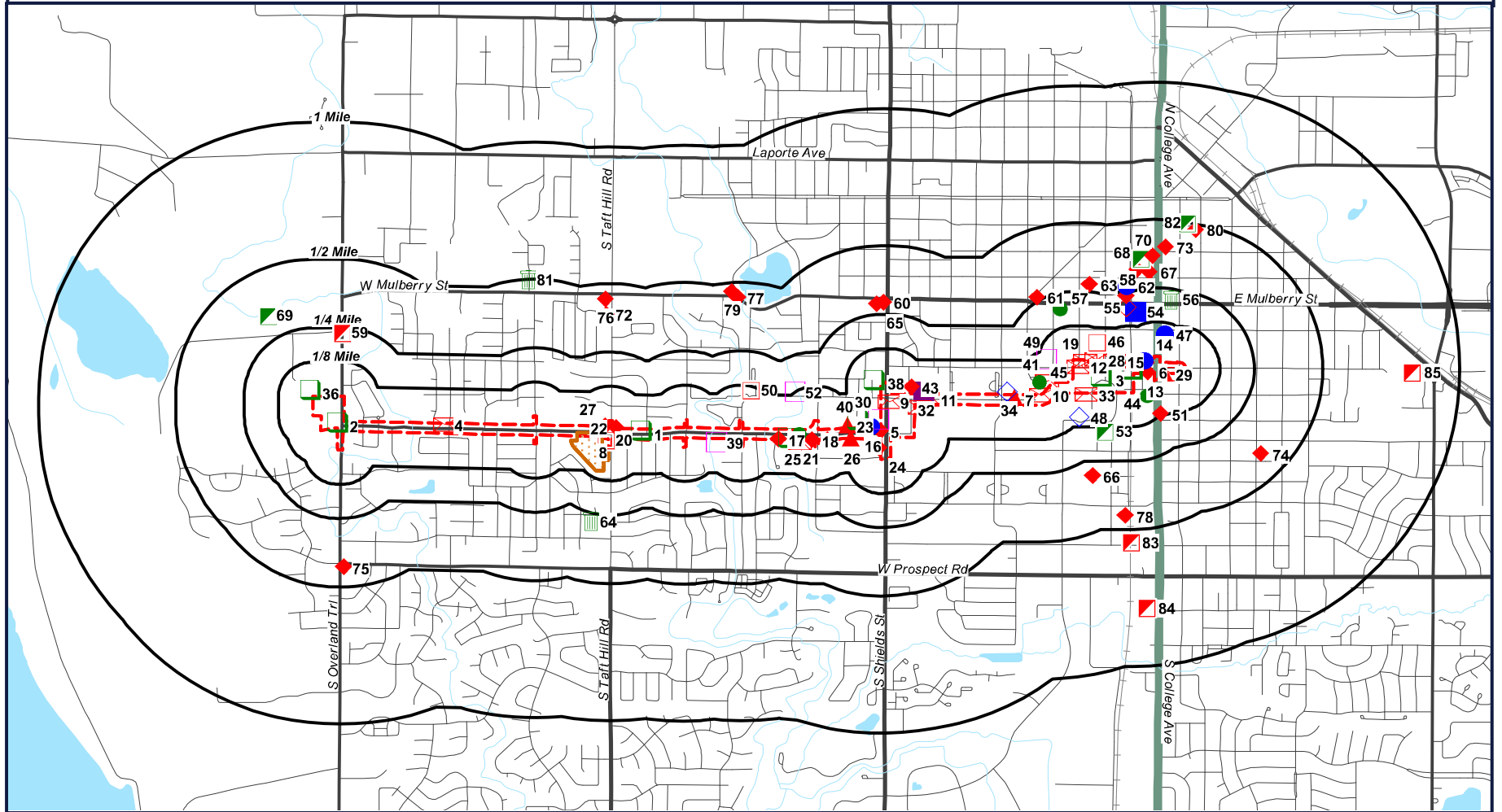
<b>TOTAL</b>		<b>161</b>	<b>20</b>	<b>14</b>	<b>32</b>	<b>3</b>	<b>0</b>	<b>230</b>
--------------	--	------------	-----------	-----------	-----------	----------	----------	------------

**NOTES:**

**NS = NOT SEARCHED**

**TP/AP = TARGET PROPERTY/ADJACENT PROPERTY**

# RADIUS MAP



- |                      |           |           |          |          |       |
|----------------------|-----------|-----------|----------|----------|-------|
| Target Property (TP) | FRSCO     | APCDP     | AIRSAFS  | AST      | UST   |
| ASBESTOS             | FRSCO     | RCRAGR08  | SEMS     | ALTFUELS | BF    |
| LST                  | RCRAGR08  | RCRANGR08 | HWSG     | RCRAGR08 | RCRAC |
| SPILLS               | RCRANGR08 | RCRANGR08 | APCDP    | APCDP    | SWF   |
| CLEANERS             | ECHOR08   | CDPS      | CLEANERS | HWSA     |       |

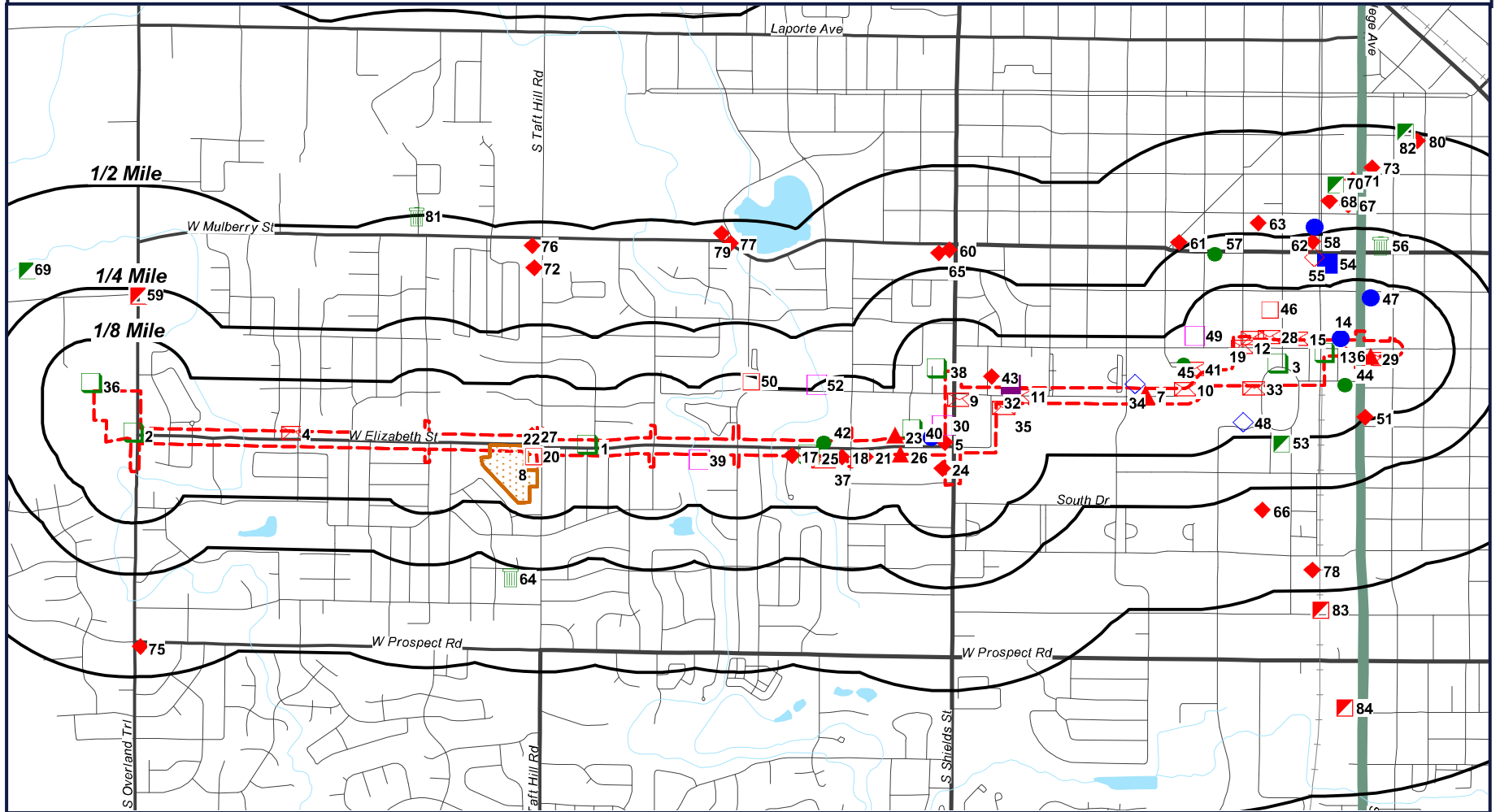
**West Elizabeth BRT, Fort  
Collins  
Fort Collins, Colorado**



**GeoSearch**

www.geo-search.com - phone: 866-396-0042 - fax: 512-472-9967

# RADIUS MAP



- |                      |          |          |          |          |       |
|----------------------|----------|----------|----------|----------|-------|
| Target Property (TP) | FRSCO    | APCDP    | SEMS     | AST      | UST   |
| ASBESTOS             | LST      | FRSCO    | ALTFUELS | ALTFUELS | BF    |
| SPILLS               | CLEANERS | RCRAGR08 | HWSG     | RCRAGR08 | RCRAC |
| CLEANERS             | ECHOR08  | AIRSAFS  | CDPS     | APCDP    | SWF   |
|                      |          | SEMS     |          | CLEANERS | HWSA  |

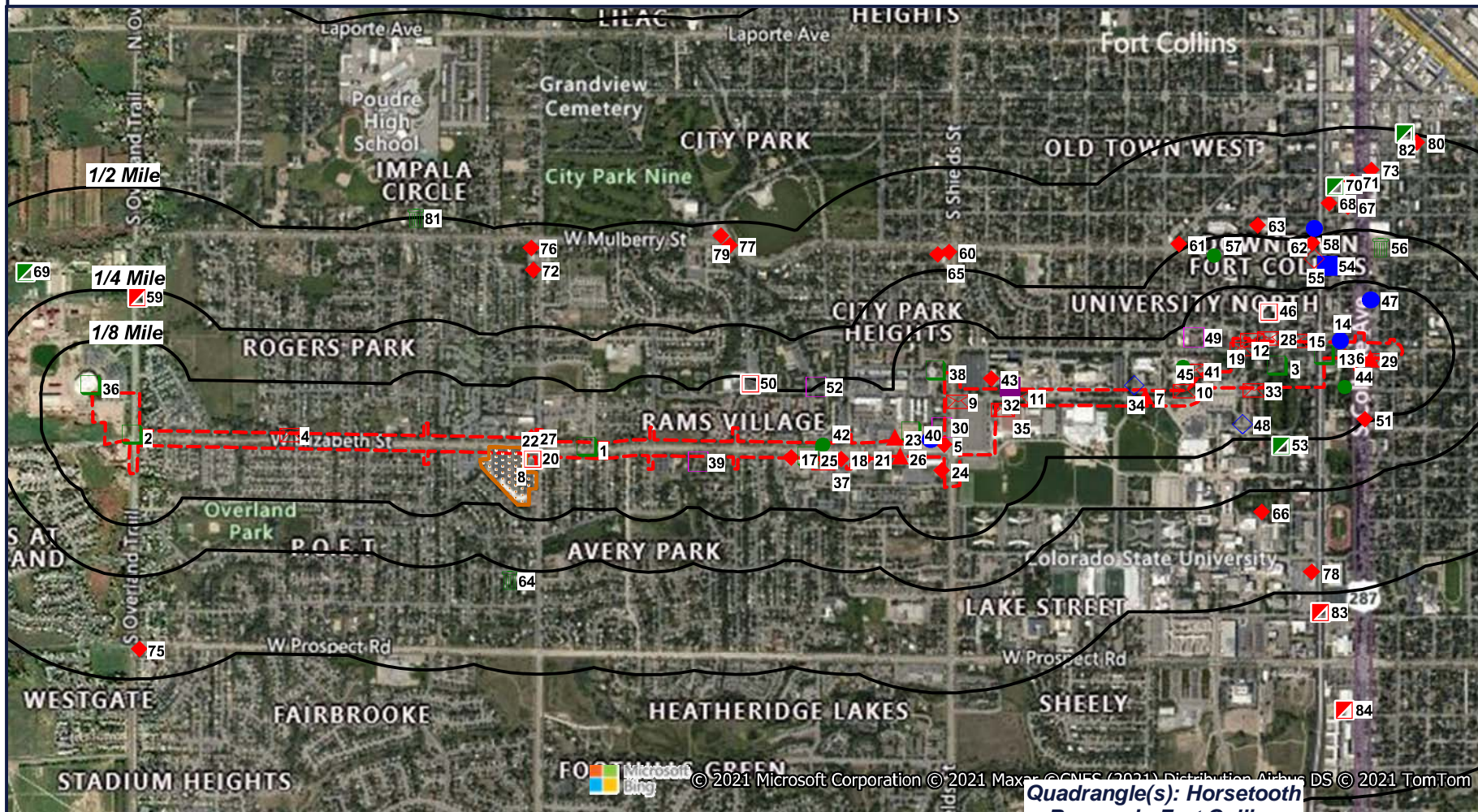
**West Elizabeth BRT, Fort Collins  
Fort Collins, Colorado**



**GeoSearch**

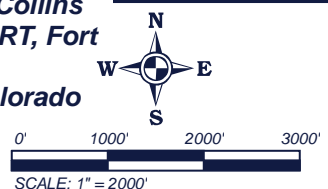
www.geo-search.com - phone: 866-396-0042 - fax: 512-472-9967

# ORTHOPHOTO MAP

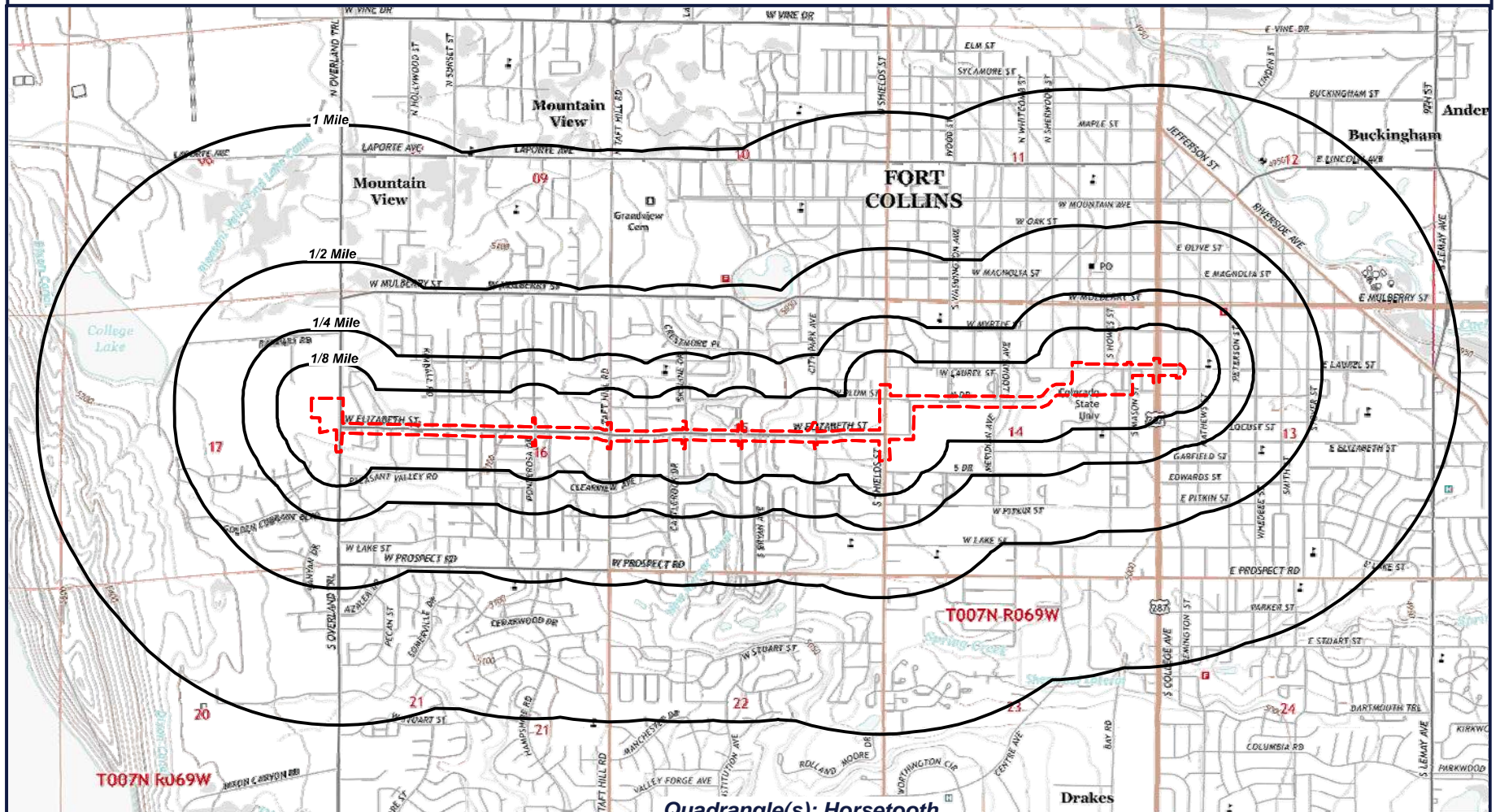


**Quadrangle(s): Horsetooth Reservoir, Fort Collins West Elizabeth BRT, Fort Collins, Colorado**

- |                      |           |         |          |       |
|----------------------|-----------|---------|----------|-------|
| Target Property (TP) | FRSCO     | APCDP   | SEMS     | UST   |
| ASBESTOS             | FRSCO     | AIRSAFS | ALTFUELS | BF    |
| LST                  | RCRAGR08  | SEMS    | RCRAGR08 | RCRAC |
| SPILLS               | RCRANGR08 | HWSG    | APCDP    | SWF   |
| CLEANERS             | ECHOR08   | CDPS    | CLEANERS | HWSA  |



# TOPOGRAPHIC MAP



 Target Property (TP)

**Quadrangle(s):** Horsetooth Reservoir, Fort Collins  
**Source:** USGS, 07/17/2013  
**West Elizabeth BRT, Fort Collins**  
**Fort Collins, Colorado**



0' 1500' 3000' 4500'  
SCALE: 1" = 3000'

**GeoSearch** [www.geo-search.net](http://www.geo-search.net) - phone: 866-396-0042 - fax: 512-472-9967

## Located Sites Summary

NOTE: Standard environmental records are displayed in **bold**.

Map ID#	Database Name	Site ID#	Relative Elevation	Distance From Site	Site Name	Address	PAGE #
<a href="#">1</a>	ECHOR08	110043501494	Higher (5,063 ft.)	TP	CASTLEROCK OUTFALL & GLENMOORE POND	ELIZABETH ST & GLENMOORE DR, FORT COLLINS, CO 80525	<a href="#">46</a>
<a href="#">1</a>	FRSCO	110043501494	Higher (5,063 ft.)	TP	CASTLEROCK OUTFALL & GLENMOORE POND	ELIZABETH ST & GLENMOORE DR, FORT COLLINS, CO 80525	<a href="#">47</a>
<a href="#">1</a>	ICISNPDES	COG073679INP DES	Higher (5,063 ft.)	TP	CASTLEROCK OUTFALL & GLENMOORE POND	ELIZABETH ST & GLENMOORE DR, FORT COLLINS, CO 80525	<a href="#">48</a>
<a href="#">2</a>	CDPS	COG074554	Higher (5,135 ft.)	TP	BELLA VIRA PHASE 1	OVERLAND TRAIL AND WEST ELIZABETH ST, FORT COLLINS, CO 80521	<a href="#">50</a>
<a href="#">2</a>	CDPS	COG074583	Higher (5,135 ft.)	TP	BELLA VIRA PHASE 1	OVERLAND TRAIL AND WEST ELIZABETH ST, FORT COLLINS, CO 80521	<a href="#">51</a>
<a href="#">2</a>	CDPS	COR03L233	Higher (5,135 ft.)	TP	BELLA VIRA PHASE 1	OVERLAND TRAIL AND WEST ELIZABETH ST, FORT COLLINS, CO 80521	<a href="#">52</a>
<a href="#">2</a>	CDPS	COR03L459	Higher (5,135 ft.)	TP	BELLA VIRA PHASE 1	OVERLAND TRAIL AND WEST ELIZABETH ST, FORT COLLINS, CO 80521	<a href="#">53</a>
<a href="#">2</a>	ECHOR08	110056126099	Higher (5,135 ft.)	TP	BELLA VIRA PHASE 1	OVERLAND TRAIL AND W ELIZABETH ST, FORT COLLINS, CO 80521	<a href="#">54</a>
<a href="#">2</a>	FRSCO	110056126099	Higher (5,135 ft.)	TP	BELLA VIRA PHASE 1	OVERLAND TRAIL AND W ELIZABETH ST, FORT COLLINS, CO 80521	<a href="#">55</a>
<a href="#">2</a>	ICISNPDES	COG074554INP DES	Higher (5,135 ft.)	TP	BELLA VIRA PHASE 1	OVERLAND TRAIL AND W ELIZABETH ST, LARIMER COUNTY, CO 80521	<a href="#">56</a>
<a href="#">2</a>	ICISNPDES	COG074583INP DES	Higher (5,135 ft.)	TP	BELLA VIRA	ELIZABETH ST AND OVERLAND TRAIL, FORT COLLINS, CO 80521	<a href="#">59</a>
<a href="#">2</a>	ICISNPDES	COR03L233INP DES	Higher (5,135 ft.)	TP	BELLA VIRA PHASE 1	OVERLAND TRAIL AND WEST ELIZABETH ST, FORT COLLINS, CO 80521	<a href="#">61</a>
<a href="#">2</a>	ICISNPDES	COR03L459INP DES	Higher (5,135 ft.)	TP	BELLA VIRA PHASE 1	OVERLAND TRAIL AND WEST ELIZABETH ST, FORT COLLINS, CO 80521	<a href="#">63</a>
<a href="#">3</a>	CDPS	COG075479	Lower (4,989 ft.)	TP	CSU PITKIN AND OVAL DR WATER LINES	PITKIN ST AND SHIELD ST AND CSU OVAL DRIVE, FORT COLLINS, CO 80521	<a href="#">65</a>
<a href="#">3</a>	ECHOR08	110067570783	Lower (4,989 ft.)	TP	CSU PITKIN AND OVAL DR WATER LINES	PITKIN ST AND SHIELDS ST AND CSU OVAL DR, FORT COLLINS, CO 80521	<a href="#">66</a>
<a href="#">3</a>	FRSCO	110067570783	Lower (4,989 ft.)	TP	CSU PITKIN AND OVAL DR WATER LINES	PITKIN ST AND SHIELDS ST AND CSU OVAL DR, FORT COLLINS, CO 80521	<a href="#">67</a>
<a href="#">3</a>	ICISNPDES	COG075479INP DES	Lower (4,989 ft.)	TP	CSU PITKIN AND OVAL DR WATER LINES	PITKIN ST AND SHIELDS ST AND CSU OVAL DR, FORT COLLINS, CO 80521	<a href="#">68</a>
<a href="#">4</a>	ASBESTOS	1715313502	Higher (5,109 ft.)	TP	RISK REMOVAL, INC.	2800 W. ELIZABETH ST., FORT COLLINS, CO	<a href="#">70</a>
<a href="#">4</a>	CDPS	COR03T252	Higher (5,109 ft.)	TP	ELIZABETH STREET FARMS	ROCKY RD AND W ELIZABETH ST, FORT COLLINS, CO 80521	<a href="#">71</a>



## Located Sites Summary

NOTE: Standard environmental records are displayed in **bold**.

Map ID#	Database Name	Site ID#	Relative Elevation	Distance From Site	Site Name	Address	PAGE #
<a href="#">4</a>	ECHOR08	110070248672	Higher (5,109 ft.)	TP	ELIZABETH STREET FARMS	ROCKY RD AND W ELIZABETH ST, FORT COLLINS, CO 80521	<a href="#">72</a>
<a href="#">4</a>	FRSCO	110070248672	Higher (5,109 ft.)	TP	ELIZABETH STREET FARMS	ROCKY RD AND W ELIZABETH ST, FORT COLLINS, CO 80521	<a href="#">73</a>
<a href="#">4</a>	ICISNPDES	COR03T252INPDES	Higher (5,109 ft.)	TP	ELIZABETH STREET FARMS	ROCKY RD AND W ELIZABETH ST, FORT COLLINS, CO 80521	<a href="#">74</a>
<a href="#">4</a>	ICISNPDES	COR401685INPDES	Higher (5,109 ft.)	TP	ELIZABETH STREET FARMS	ROCKY RD AND W ELIZABETH ST, FORT COLLINS, CO 80521	<a href="#">76</a>
<a href="#">5</a>	CDPS	COG075673	Lower (5,028 ft.)	TP	SHIELDS AND ELIZABETH PEDESTRIAN UNDERPASS AND LANE IMPROVEM	SHIELDS ST AND ELIZABETH ST, FORT COLLINS, CO 80521	<a href="#">78</a>
<a href="#">5</a>	CDPS	COR03Q245	Lower (5,028 ft.)	TP	SHIELDS AND ELIZABETH PEDESTRIAN UNDERPASS AND LANE IMPROVEM	SHIELDS ST AND ELIZABETH ST, FORT COLLINS, CO 80521	<a href="#">79</a>
<a href="#">5</a>	ECHOR08	110069996210	Lower (5,028 ft.)	TP	SHIELDS AND ELIZABETH PEDESTRIAN UNDERPASS AND LANE IMPROVEM	SHIELDS ST AND ELIZABETH ST, FORT COLLINS, CO 80521	<a href="#">80</a>
<a href="#">5</a>	FRSCO	110069996210	Lower (5,028 ft.)	TP	SHIELDS AND ELIZABETH PEDESTRIAN UNDERPASS AND LANE IMPROVEM	SHIELDS ST AND ELIZABETH ST, FORT COLLINS, CO 80521	<a href="#">81</a>
<a href="#">5</a>	ICISNPDES	COG075673INPDES	Lower (5,028 ft.)	TP	SHIELDS AND ELIZABETH PEDESTRIAN UNDERPASS AND LANE IMPROVEM	SHIELDS ST AND ELIZABETH ST, FORT COLLINS, CO 80521	<a href="#">82</a>
<a href="#">5</a>	ICISNPDES	COR03Q245INPDES	Lower (5,028 ft.)	TP	SHIELDS AND ELIZABETH PEDESTRIAN UNDERPASS AND LANE IMPROVEM	SHIELDS ST AND ELIZABETH ST, FORT COLLINS, CO 80521	<a href="#">84</a>
<a href="#">5</a>	<b>LST</b>	<b>5776</b>	<b>Lower (5,028 ft.)</b>	<b>TP</b>	<b>MINI MART #857</b>	<b>1104 W ELIZABETH, FORT COLLINS, CO 80521</b>	<a href="#">86</a>
<a href="#">5</a>	SPILLS	2017-0570	Lower (5,028 ft.)	TP		ELIZABETH ST AND SHIELD ST., FORT COLLINS, CO	<a href="#">88</a>
<a href="#">5</a>	<b>UST</b>	<b>5776UST</b>	<b>Lower (5,028 ft.)</b>	<b>TP</b>	<b>MINI MART #857</b>	<b>1104 W ELIZABETH ST, FORT COLLINS, CO 80521</b>	<a href="#">89</a>
<a href="#">6</a>	ASBESTOS	3145071893	Lower (4,992 ft.)	TP	ENGINEERED DEMOLITION INC*	105 W. LAUREL ST., FORT COLLINS, CO	<a href="#">90</a>
<a href="#">6</a>	<b>LST</b>	<b>11728</b>	<b>Lower (4,992 ft.)</b>	<b>TP</b>	<b>SONDRUP INVESTMENTS</b>	<b>115 W LAUREL, FORT COLLINS, CO 80524</b>	<a href="#">91</a>
<a href="#">7</a>	SPILLS	2014-0205	Lower (5,008 ft.)	TP		MAIN CAMPUS AT A MANHOLE ON PLUMB ST WEST OF THE INTERSECTION WITH MERIDIAN., FT. COLLINS, CO 80523	<a href="#">92</a>
<a href="#">8</a>	AIRSAFS	886484	Higher (5,079 ft.)	TP	CEDARWOOD ENTERPRISES LLC	1015 S TAFT HILL RD STE D, FORT COLLINS, CO 80521	<a href="#">93</a>

## Located Sites Summary

NOTE: Standard environmental records are displayed in **bold**.

Map ID#	Database Name	Site ID#	Relative Elevation	Distance From Site	Site Name	Address	PAGE #
<a href="#">8</a>	APCDP	069-0501	Higher (5,079 ft.)	TP	VERIZON WIRELESS - AGGIE	1015 SOUTH TAFT HILL ROAD, FORT COLLINS, CO 80521	<a href="#">101</a>
<a href="#">8</a>	CLEANERS	069-0145CL	Higher (5,079 ft.)	TP	CEDARWOOD ENTERPRISES LLC	1015 S TAFT HILL RD STE D, FORT COLLINS, CO 80521	<a href="#">107</a>
<a href="#">8</a>	ECHOR08	110001395008	Higher (5,079 ft.)	TP	CEDARWOOD ENTERPRISES LLC	1015 SOUTH TAFT HILL ROAD, FORT COLLINS, CO 80521	<a href="#">108</a>
<a href="#">8</a>	ECHOR08	110064525919	Higher (5,079 ft.)	TP	VERIZON WIRELESS - AGGIE	1015 SOUTH TAFT HILL ROAD, FORT COLLINS, CO 80521	<a href="#">109</a>
<a href="#">8</a>	FRSCO	110001395008	Higher (5,079 ft.)	TP	CEDARWOOD ENTERPRISES LLC	1015 SOUTH TAFT HILL ROAD, FORT COLLINS, CO 80521	<a href="#">110</a>
<a href="#">8</a>	FRSCO	110064525919	Higher (5,079 ft.)	TP	VERIZON WIRELESS - AGGIE	1015 SOUTH TAFT HILL ROAD, FORT COLLINS, CO 80521	<a href="#">111</a>
<a href="#">8</a>	FRSCO	110070911118	Higher (5,079 ft.)	TP	SALLY BEAUTY SUPPLY #3607	1015 S TAFT HILL RD, FORT COLLINS, CO 80521	<a href="#">112</a>
<a href="#">8</a>	<b>RCRAGR08</b>	<b>COR000252981</b>	<b>Higher (5,079 ft.)</b>	<b>TP</b>	<b>SALLY BEAUTY SUPPLY #3607</b>	<b>1015 S TAFT HILL RD, FORT COLLINS, CO 80521</b>	<a href="#">113</a>
<a href="#">8</a>	<b>RCRANGR08</b>	<b>COD047870563</b>	<b>Higher (5,079 ft.)</b>	<b>TP</b>	<b>CEDARWOOD CLEANERS</b>	<b>1015 S TAFT HILL RD #D, FORT COLLINS, CO 80521</b>	<a href="#">115</a>
<a href="#">9</a>	ASBESTOS	1832258620	Lower (5,029 ft.)	TP	MONARCH SITE SERVICES INC.	830 S. SHIELDS ST., FT. COLLINS, CO	<a href="#">117</a>
<a href="#">9</a>	ASBESTOS	2749316922	Lower (5,029 ft.)	TP	MONARCH REMEDIATION & CONSTRUCTION, LLC	830 S. SHEILDS, FT. COLLINS, CO	<a href="#">118</a>
<a href="#">10</a>	ASBESTOS	832697880	Lower (5,005 ft.)	TP	COMPREHENSIVE RISK SERVICES, LLC	500 W. PLUM, FT. COLLINS, CO	<a href="#">119</a>
<a href="#">11</a>	ALTFUELS	63185	Lower (5,021 ft.)	TP	COLO STATE UNIV	933-951 W LAUREL ST, FORT COLLINS, CO 80521	<a href="#">120</a>
<a href="#">11</a>	ALTFUELS	88175	Lower (5,021 ft.)	TP	COLORADO STATE UNIVERSITY - LAUREL VILLAGE	933-951 W LAUREL ST, FORT COLLINS, CO 80523	<a href="#">121</a>
<a href="#">11</a>	ASBESTOS	166858838	Lower (5,021 ft.)	TP	PEAK ENVIRONMENTAL	PLUM ST & NORTH DR., FORT COLLINS, CO	<a href="#">122</a>
<a href="#">11</a>	ASBESTOS	3947626795	Lower (5,021 ft.)	TP	ALPINE DEMOLITION	905 W. PLUM ST., FORT COLLINS, CO	<a href="#">123</a>
<a href="#">12</a>	ASBESTOS	1682588851	Lower (5,010 ft.)	TP	RISK REMOVAL, INC.	COLORADO STATE UNIVERSITY, FORT COLLINS, CO	<a href="#">124</a>
<a href="#">12</a>	CDPS	COG607111	Lower (5,010 ft.)	TP	COLORADO STATE UNIVERSITY	LAUREL ST AND MELDRUM ST, FORT COLLINS, CO 80524	<a href="#">125</a>
<a href="#">12</a>	CDPS	COR03H665	Lower (5,010 ft.)	TP	COLORADO STATE UNIV	LAUREL ST & MELDRUM ST, FORT COLLINS, CO	<a href="#">126</a>
<a href="#">13</a>	FRSCO	110020881820	Lower (4,992 ft.)	0.001 mi. S (5 ft.)	708 S. MASON FT COLLINS	708 S. MASON, FORT COLLINS, CO 80525	<a href="#">127</a>
<a href="#">14</a>	ASBESTOS	2275075479	Lower (4,992 ft.)	0.001 mi. N (5 ft.)	MONARCH REMEDIATION & CONSTRUCTION, LLC	122 LAUREL, FORT COLLINS, CO	<a href="#">128</a>
<a href="#">14</a>	ASBESTOS	557519518	Lower (4,992 ft.)	0.001 mi. N (5 ft.)	MONARCH REMEDIATION & CONSTRUCTION, LLC	122 LAUREL, FT. COLLINS, CO	<a href="#">129</a>
<a href="#">14</a>	<b>SEMS</b>	<b>CON000821079</b>	<b>Lower (4,992 ft.)</b>	<b>0.002 mi. N (11 ft.)</b>	<b>COLLEGE CLEANERS FC</b>	<b>116 WEST LAUREL STREET, FORT COLLINS, CO 80524</b>	<a href="#">130</a>

## Located Sites Summary

NOTE: Standard environmental records are displayed in **bold**.

Map ID#	Database Name	Site ID#	Relative Elevation	Distance From Site	Site Name	Address	PAGE #
<a href="#">15</a>	ASBESTOS	1681664717	Lower (4,989 ft.)	0.001 mi. N (5 ft.)	LVI ENVIRONMENTAL SERVICES, INC.*	218 W. LAUREL ST., FORT COLLINS, CO	<a href="#">131</a>
<a href="#">15</a>	ASBESTOS	428987546	Lower (4,989 ft.)	0.001 mi. N (5 ft.)	MARTIN & SONS EXCAVATING INC.	218 W. LAUREL ST., FORT COLLINS, CO	<a href="#">132</a>
<a href="#">16</a>	<b>SEMS</b>	<b>CON000821078</b>	<b>Lower (5,029 ft.)</b>	<b>0.002 mi. N (11 ft.)</b>	<b>CAMPUS CLEANERS</b>	<b>1122 WEST ELIZABETH STREET, FORT COLLINS, CO 80521</b>	<a href="#">133</a>
<a href="#">17</a>	AIRSAFS	893380	Lower (5,040 ft.)	0.002 mi. S (11 ft.)	DIAMOND SHAMROCK #1100	1501 W ELIZABETH ST, FORT COLLINS, CO 80521	<a href="#">134</a>
<a href="#">17</a>	ASBESTOS	2565628052	Lower (5,040 ft.)	0.002 mi. S (11 ft.)	THE AFFORDABLE DEMOLITION CO. INC	1501 W. ELIZABETH ST., FORT COLLINS, CO	<a href="#">138</a>
<a href="#">17</a>	ECHOR08	110001724974	Lower (5,040 ft.)	0.002 mi. S (11 ft.)	DIAMOND SHAMROCK #1100	1501 WEST ELIZABETH STREET, FORT COLLINS, CO 80521	<a href="#">139</a>
<a href="#">17</a>	FRSCO	110001724974	Lower (5,040 ft.)	0.002 mi. S (11 ft.)	DIAMOND SHAMROCK #1100	1501 WEST ELIZABETH STREET, FORT COLLINS, CO 80521	<a href="#">140</a>
<a href="#">17</a>	FRSCO	110043718242	Lower (5,040 ft.)	0.002 mi. S (11 ft.)	VALERO	1501 W. ELIZABETH STREET, FORT COLLINS, CO 80521	<a href="#">141</a>
<a href="#">17</a>	<b>LST</b>	<b>2976</b>	<b>Lower (5,040 ft.)</b>	<b>0.002 mi. S (11 ft.)</b>	<b>SHAMROCK 1100</b>	<b>1501 W ELIZABETH, FORT COLLINS, CO 80521</b>	<a href="#">142</a>
<a href="#">17</a>	<b>UST</b>	<b>2976UST</b>	<b>Lower (5,040 ft.)</b>	<b>0.002 mi. S (11 ft.)</b>	<b>CRYSTALS ONE STOP 2</b>	<b>1501 W ELIZABETH, FORT COLLINS, CO 80521</b>	<a href="#">146</a>
<a href="#">18</a>	ASBESTOS	252580526	Lower (5,035 ft.)	0.002 mi. S (11 ft.)	SAMPSON CONSTRUCTION	1401 W. ELIZABETH ST., FORT COLLINS, CO	<a href="#">147</a>
<a href="#">18</a>	<b>LST</b>	<b>14720</b>	<b>Lower (5,035 ft.)</b>	<b>0.002 mi. S (11 ft.)</b>	<b>CHINA DRAGON RESTAURANT</b>	<b>1401 W ELIZABETH ST, FORT COLLINS, CO 80527</b>	<a href="#">148</a>
<a href="#">19</a>	ASBESTOS	129249231	Lower (5,005 ft.)	0.002 mi. N (11 ft.)	MAJOR ASBESTOS CONTROL, INC.	322 W. LAUREL ST., FORT COLLINS, CO	<a href="#">149</a>
<a href="#">20</a>	AIRSAFS	885433	Higher (5,074 ft.)	0.002 mi. S (11 ft.)	AMOCO GAS STA 5401 REMEDIATION	1001 S TAFT HILL RD, FORT COLLINS, CO 80521	<a href="#">150</a>
<a href="#">20</a>	AIRSAFS	889549	Higher (5,074 ft.)	0.002 mi. S (11 ft.)	KING SOOPERS	1001 S TAFT HILL RD, FORT COLLINS, CO 80521	<a href="#">154</a>
<a href="#">20</a>	APCDP	069-0168	Higher (5,074 ft.)	0.002 mi. S (11 ft.)	DILLON COMPANIES - KING SOOPERS #009	1001 S TAFT HILL RD, FORT COLLINS, CO 80521	<a href="#">158</a>
<a href="#">20</a>	ECHOR08	110009563212	Higher (5,074 ft.)	0.002 mi. S (11 ft.)	DILLON COMPANIES - KING SOOPERS #009	1001 SOUTH TAFT HILL ROAD, FORT COLLINS, CO 80521	<a href="#">163</a>
<a href="#">20</a>	FRSCO	110009563212	Higher (5,074 ft.)	0.002 mi. S (11 ft.)	DILLON COMPANIES - KING SOOPERS #009	1001 SOUTH TAFT HILL ROAD, FORT COLLINS, CO 80521	<a href="#">164</a>
<a href="#">20</a>	FRSCO	110040881098	Higher (5,074 ft.)	0.002 mi. S (11 ft.)	KING SOOPERS	1001 S TAFT HILL RD, FORT COLLINS, CO 80521	<a href="#">165</a>
<a href="#">20</a>	<b>HWSG</b>	<b>COD983788407</b>	<b>Higher (5,074 ft.)</b>	<b>0.002 mi. S (11 ft.)</b>	<b>BP AMOCO OIL</b>	<b>1001 S TAFT HILL RD, FORT COLLINS, CO 80521</b>	<a href="#">166</a>
<a href="#">20</a>	<b>LST</b>	<b>6540</b>	<b>Higher (5,074 ft.)</b>	<b>0.002 mi. S (11 ft.)</b>	<b>AMOCO OIL #5401</b>	<b>1001 S TAFT HILL RD, FORT COLLINS, CO 80521</b>	<a href="#">167</a>
<a href="#">20</a>	<b>RCRANGR08</b>	<b>COD983788407</b>	<b>Higher (5,074 ft.)</b>	<b>0.002 mi. S (11 ft.)</b>	<b>BP FACILITY #23300</b>	<b>1001 S TAFT HILL RD, FORT COLLINS, CO 80521</b>	<a href="#">175</a>
<a href="#">20</a>	<b>UST</b>	<b>6540UST</b>	<b>Higher (5,074 ft.)</b>	<b>0.002 mi. S (11 ft.)</b>	<b>KING SOOPERS #609</b>	<b>1001 S TAFT HILL RD, FORT COLLINS, CO 80521</b>	<a href="#">177</a>
<a href="#">21</a>	AIRSAFS	887012	Lower (5,032 ft.)	0.002 mi. S (11 ft.)	SCHRADER OIL CO	1331 W ELIZABETH ST, FORT COLLINS, CO 80521	<a href="#">178</a>
<a href="#">21</a>	ECHOR08	110001757698	Lower (5,032 ft.)	0.002 mi. S (11 ft.)	SCHRADER OIL CO	1331 W ELIZABETH, FORT COLLINS, CO 80521	<a href="#">182</a>

## Located Sites Summary

NOTE: Standard environmental records are displayed in **bold**.

Map ID#	Database Name	Site ID#	Relative Elevation	Distance From Site	Site Name	Address	PAGE #
<a href="#">21</a>	FRSCO	110001757698	Lower (5,032 ft.)	0.002 mi. S (11 ft.)	SCHRADER OIL CO	1331 W ELIZABETH, FORT COLLINS, CO 80521	<a href="#">183</a>
<a href="#">21</a>	FRSCO	110040895252	Lower (5,032 ft.)	0.002 mi. S (11 ft.)	SCHRADER OIL CO	1331 W ELIZABETH ST, FORT COLLINS, CO 80521	<a href="#">184</a>
<a href="#">21</a>	<b>LST</b>	<b>4550</b>	<b>Lower (5,032 ft.)</b>	<b>0.002 mi. S (11 ft.)</b>	<b>SCHRADER #400</b>	<b>1331 W ELIZABETH, FORT COLLINS, CO 80526</b>	<a href="#">185</a>
<a href="#">21</a>	<b>UST</b>	<b>4550UST</b>	<b>Lower (5,032 ft.)</b>	<b>0.002 mi. S (11 ft.)</b>	<b>SCHRADER'S COUNTRY STORE #400</b>	<b>1331 W ELIZABETH ST, FORT COLLINS, CO 80526</b>	<a href="#">187</a>
<a href="#">22</a>	<b>LST</b>	<b>12771</b>	<b>Higher (5,074 ft.)</b>	<b>0.002 mi. N (11 ft.)</b>	<b>CHEVRON USAINC #70570</b>	<b>950 S TAFT HILL RD, FORT COLLINS, CO 80521</b>	<a href="#">188</a>
<a href="#">23</a>	ASBESTOS	2780955824	Lower (5,035 ft.)	0.003 mi. N (16 ft.)	AIR PROTEK, INC.	1220 & 1228 W. ELIZABETH, FT. COLLINS, CO	<a href="#">189</a>
<a href="#">23</a>	ASBESTOS	4092874588	Lower (5,035 ft.)	0.003 mi. N (16 ft.)	AIR PROTEK, INC.	1228 W. ELIZABETH, FT. COLLINS, CO	<a href="#">190</a>
<a href="#">23</a>	ASBESTOS	569996258	Lower (5,035 ft.)	0.003 mi. N (16 ft.)	AIR PROTEK, INC.	1220 W. ELIZABETH, FT. COLLINS, CO	<a href="#">191</a>
<a href="#">23</a>	FRSCO	110024529321	Lower (5,035 ft.)	0.003 mi. N (16 ft.)	FRONT PORCH PROPERTY SERVICES, INC.	1220 W ELIZABETH, #F, FORT COLLINS, CO 80521	<a href="#">192</a>
<a href="#">23</a>	SPILLS	2017-0630	Lower (5,035 ft.)	0.003 mi. N (16 ft.)		1220 ELIZABETH ST., FORT COLLINS, CO	<a href="#">193</a>
<a href="#">24</a>	ASBESTOS	1092380228	Lower (5,028 ft.)	0.007 mi. W (37 ft.)	ALPINE DEMOLITION	1015 S. SHIELDS ST., FT. COLLINS, CO	<a href="#">194</a>
<a href="#">24</a>	<b>ERNSCO</b>	<b>1222554</b>	<b>Lower (5,028 ft.)</b>	<b>0.004 mi. W (21 ft.)</b>	<b>COMMERCIAL PLAZA</b>	<b>1205 WEST ELIZABETH ST, FORT COLLINS, CO</b>	<a href="#">195</a>
<a href="#">24</a>	<b>ERNSCO</b>	<b>415916</b>	<b>Lower (5,028 ft.)</b>	<b>0.007 mi. W (37 ft.)</b>		<b>1015 SOUTH SHIELD ST, FORT COLLINS, CO</b>	<a href="#">197</a>
<a href="#">24</a>	<b>LST</b>	<b>3237</b>	<b>Lower (5,028 ft.)</b>	<b>0.007 mi. W (37 ft.)</b>	<b>TEXACO #51-633-00</b>	<b>1015 S SHIELDS ST, FORT COLLINS, CO 80522</b>	<a href="#">199</a>
<a href="#">24</a>	SPILLS	2018-0457	Lower (5,028 ft.)	0.004 mi. W (21 ft.)		1205 WEST ELIZABETH ST. AT A COMMERCIAL PLAZA, FORT COLLINS, CO	<a href="#">210</a>
<a href="#">24</a>	SPILLS	CO97-569	Lower (5,028 ft.)	0.007 mi. W (37 ft.)		1015 SOUTH SHIELD STREET, FORT COLLINS, CO	<a href="#">211</a>
<a href="#">24</a>	<b>UST</b>	<b>3237UST</b>	<b>Lower (5,028 ft.)</b>	<b>0.007 mi. W (37 ft.)</b>	<b>CAMPUS WEST SHELL LLC</b>	<b>1015 S SHIELDS ST, FORT COLLINS, CO 80521</b>	<a href="#">212</a>
<a href="#">25</a>	CDPS	COG076412	Lower (5,040 ft.)	0.005 mi. S (26 ft.)	HUB ON CAMPUS FORT COLLINS	1415 W ELIZABETH ST, FORT COLLINS, CO 80521	<a href="#">213</a>
<a href="#">25</a>	CDPS	COR03U001	Lower (5,040 ft.)	0.005 mi. S (26 ft.)	HUB ON CAMPUS FORT COLLINS	1415 W ELIZABETH ST, FORT COLLINS, CO 80521	<a href="#">214</a>
<a href="#">25</a>	ECHOR08	110070374047	Lower (5,040 ft.)	0.005 mi. S (26 ft.)	HUB ON CAMPUS FORT COLLINS	1415 W ELIZABETH ST, FORT COLLINS, CO 80521	<a href="#">215</a>
<a href="#">25</a>	FRSCO	110070374047	Lower (5,040 ft.)	0.005 mi. S (26 ft.)	HUB ON CAMPUS FORT COLLINS	1415 W ELIZABETH ST, FORT COLLINS, CO 80521	<a href="#">216</a>
<a href="#">25</a>	ICISNPDES	COG076412INPDES	Lower (5,040 ft.)	0.005 mi. S (26 ft.)	HUB ON CAMPUS FORT COLLINS	1415 W ELIZABETH ST, FORT COLLINS, CO 80521	<a href="#">217</a>
<a href="#">25</a>	ICISNPDES	COR03U001INPDES	Lower (5,040 ft.)	0.005 mi. S (26 ft.)	HUB ON CAMPUS FORT COLLINS	1415 W ELIZABETH ST, FORT COLLINS, CO 80521	<a href="#">228</a>
<a href="#">25</a>	ICISNPDES	COR404975INPDES	Lower (5,040 ft.)	0.005 mi. S (26 ft.)	HUB ON CAMPUS FORT COLLINS	1415 W ELIZABETH ST, FORT COLLINS, CO 80521	<a href="#">230</a>

## Located Sites Summary

NOTE: Standard environmental records are displayed in **bold**.

Map ID#	Database Name	Site ID#	Relative Elevation	Distance From Site	Site Name	Address	PAGE #
<a href="#">26</a>	SPILLS	2020-0379	Lower (5,035 ft.)	0.005 mi. S (26 ft.)		1213 W. ELIZABETH ST., FORT COLLINS, CO	<a href="#">232</a>
<a href="#">27</a>	AIRSAFS	877528	Higher (5,074 ft.)	0.005 mi. NNE (26 ft.)	RECUPEROS, L.L.C.	949 S TAFT HILL RD, FORT COLLINS, CO 80521	<a href="#">233</a>
<a href="#">27</a>	APCDP	069-0238	Higher (5,074 ft.)	0.005 mi. NNE (26 ft.)	RECUPEROS, L.L.C.	949 S TAFT HILL RD, FORT COLLINS, CO 80521	<a href="#">237</a>
<a href="#">27</a>	ECHOR08	110001394143	Higher (5,074 ft.)	0.005 mi. NNE (26 ft.)	RECUPEROS L L C	949 SOUTH TAFT HILL ROAD, FORT COLLINS, CO 80521	<a href="#">241</a>
<a href="#">27</a>	FRSCO	110001394143	Higher (5,074 ft.)	0.005 mi. NNE (26 ft.)	RECUPEROS L L C	949 SOUTH TAFT HILL ROAD, FORT COLLINS, CO 80521	<a href="#">242</a>
<a href="#">27</a>	<b>LST</b>	<b>10481</b>	<b>Higher (5,074 ft.)</b>	<b>0.005 mi. NNE (26 ft.)</b>	<b>CIRCLE K</b>	<b>949 S TAFT HILL RD, FORT COLLINS, CO 80521</b>	<a href="#">243</a>
<a href="#">27</a>	<b>UST</b>	<b>10481UST</b>	<b>Higher (5,074 ft.)</b>	<b>0.005 mi. NNE (26 ft.)</b>	<b>EVERYDAY STORE #5015</b>	<b>949 S TAFT HILL RD, FORT COLLINS, CO 80521</b>	<a href="#">248</a>
<a href="#">28</a>	ASBESTOS	1642829418	Lower (5,005 ft.)	0.006 mi. N (32 ft.)	RISK REMOVAL, INC.	306 W. LAUREL ST., FORT COLLINS, CO 80521	<a href="#">249</a>
<a href="#">29</a>	FRSCO	110012355478	Lower (4,998 ft.)	0.006 mi. S (32 ft.)	POUDRE PROPERTY SERVICE	706 S. COLLEGE, FORT COLLINS, CO 80524	<a href="#">250</a>
<a href="#">29</a>	SPILLS	2009-0321	Lower (4,998 ft.)	0.006 mi. S (32 ft.)		706 S. COLLEGE, FT. COLLINS, CO 80524	<a href="#">251</a>
<a href="#">30</a>	ECHOR08	110043860293	Lower (5,029 ft.)	0.006 mi. W (32 ft.)	COMMERCIAL OFFICE BUILDING	825 S SHIELDS, FORT COLLINS, CO 80521	<a href="#">252</a>
<a href="#">30</a>	FRSCO	110043860293	Lower (5,029 ft.)	0.006 mi. W (32 ft.)	COMMERCIAL OFFICE BUILDING	825 S SHIELDS, FORT COLLINS, CO 80521	<a href="#">253</a>
<a href="#">30</a>	<b>RCRANGR08</b>	<b>COR000225474</b>	<b>Lower (5,029 ft.)</b>	<b>0.006 mi. W (32 ft.)</b>	<b>COMMERCIAL OFFICE BUILDING</b>	<b>825 S SHIELDS, FORT COLLINS, CO 80521</b>	<a href="#">254</a>
<a href="#">31</a>	ASBESTOS	2040582638	Lower (4,998 ft.)	0.007 mi. S (37 ft.)	MAJOR ASBESTOS CONTROL, INC.	705 REMINGTON ST., FT. COLLINS, CO	<a href="#">255</a>
<a href="#">31</a>	ASBESTOS	982841424	Lower (4,998 ft.)	0.016 mi. WSW (84 ft.)	PHILGREEN CONSTRUCTION INC	711 REMINGTON STREET, FORT COLLINS, CO	<a href="#">256</a>
<a href="#">32</a>	CDPS	COR03K004	Lower (5,021 ft.)	0.007 mi. N (37 ft.)	DURRELL CENTER - COLORADO STATE UNIVERSITY	950 PLUM ST, FORT COLLINS, CO	<a href="#">257</a>
<a href="#">33</a>	ASBESTOS	1565939779	Lower (4,996 ft.)	0.008 mi. S (42 ft.)	MONARCH SITE SERVICES INC.	841 OVAL DR., FORT COLLINS, CO	<a href="#">258</a>
<a href="#">34</a>	<b>AST</b>	<b>19651AST</b>	<b>Lower (5,008 ft.)</b>	<b>0.009 mi. N (48 ft.)</b>	<b>SCOTT BIOENGINEERING BUILDING GENERATOR M0043-1</b>	<b>700 MERIDIAN AVE, FORT COLLINS, CO 80523</b>	<a href="#">259</a>
<a href="#">34</a>	CDPS	COR03H095	Lower (5,008 ft.)	0.009 mi. N (48 ft.)	CSU ENGINEERING 2	700 MERIDIAN AVE, FORT COLLINS, CO	<a href="#">260</a>
<a href="#">34</a>	ECHOR08	110044274825	Lower (5,008 ft.)	0.009 mi. N (48 ft.)	CSU ENGINEERING BLDG II	700 MERIDIAN AVE, FORT COLLINS, CO 80523	<a href="#">261</a>
<a href="#">34</a>	FRSCO	110044274825	Lower (5,008 ft.)	0.009 mi. N (48 ft.)	CSU ENGINEERING BLDG II	700 MERIDIAN AVE, FORT COLLINS, CO 80523	<a href="#">262</a>

## Located Sites Summary

NOTE: Standard environmental records are displayed in **bold**.

Map ID#	Database Name	Site ID#	Relative Elevation	Distance From Site	Site Name	Address	PAGE #
<a href="#">34</a>	ICISNPDES	COG073783INP DES	Lower (5,008 ft.)	0.009 mi. N (48 ft.)	CSU ENGINEERING BLDG II	700 MERIDIAN AVE, FORT COLLINS, CO 80523	<a href="#">263</a>
<a href="#">35</a>	ASBESTOS	1357908501	Lower (5,021 ft.)	0.010 mi. S (53 ft.)	MONARCH SITE SERVICES INC.	951 PLUM ST., FORT COLLINS, CO	<a href="#">268</a>
<a href="#">35</a>	ASBESTOS	524811303	Lower (5,021 ft.)	0.010 mi. S (53 ft.)	PEAK ENVIRONMENTAL	951 W. PLUM ST., FORT COLLINS, CO	<a href="#">269</a>
<a href="#">35</a>	ECHOR08	110055096408	Lower (5,021 ft.)	0.010 mi. S (53 ft.)	CSU MOBY ARENA	951 W PLUM ST, FORT COLLINS, CO 80523	<a href="#">270</a>
<a href="#">35</a>	ECHOR08	110070743459	Lower (5,021 ft.)	0.010 mi. S (53 ft.)	MOBY GEOX	951 W PLUM ST., FT. COLLINS, CO 80521	<a href="#">271</a>
<a href="#">35</a>	FRSCO	110055096408	Lower (5,021 ft.)	0.010 mi. S (53 ft.)	CSU MOBY ARENA	951 W PLUM ST, FORT COLLINS, CO 80523	<a href="#">272</a>
<a href="#">35</a>	FRSCO	110070743459	Lower (5,021 ft.)	0.010 mi. S (53 ft.)	MOBY GEOX	951 W PLUM ST., FT. COLLINS, CO 80521	<a href="#">273</a>
<a href="#">35</a>	ICISNPDES	COG074348INP DES	Lower (5,021 ft.)	0.010 mi. S (53 ft.)	CSU MOBY ARENA	951 W PLUM ST, FORT COLLINS, CO 80523	<a href="#">274</a>
<a href="#">36</a>	ECHOR08	110070741210	Higher (5,140 ft.)	0.011 mi. N (58 ft.)	TEMPLE GRANDIN EQUINE CENTER	735 SOUTH OVERLAND TRAIL, FORT COLLINS, CO 80521	<a href="#">276</a>
<a href="#">36</a>	FRSCO	110070741210	Higher (5,140 ft.)	0.011 mi. N (58 ft.)	TEMPLE GRANDIN EQUINE CENTER	735 SOUTH OVERLAND TRAIL, FORT COLLINS, CO 80521	<a href="#">277</a>
<a href="#">37</a>	ASBESTOS	409399178	Lower (5,035 ft.)	0.013 mi. S (69 ft.)	MARTIN & SONS EXCAVATING INC.	1409 W. ELIZABETH, FORT COLLINS, CO	<a href="#">278</a>
<a href="#">38</a>	CDPS	COR03S434	Lower (5,035 ft.)	0.013 mi. W (69 ft.)	KAPPA KAPPA GAMMA SORORITY	729 S SHIELDS ST, FORT COLLINS, CO 80521	<a href="#">279</a>
<a href="#">38</a>	ECHOR08	110070201977	Lower (5,035 ft.)	0.013 mi. W (69 ft.)	KAPPA KAPPA GAMMA SORORITY	729 S SHIELDS ST, FORT COLLINS, CO 80521	<a href="#">280</a>
<a href="#">38</a>	FRSCO	110070201977	Lower (5,035 ft.)	0.013 mi. W (69 ft.)	KAPPA KAPPA GAMMA SORORITY	729 S SHIELDS ST, FORT COLLINS, CO 80521	<a href="#">281</a>
<a href="#">38</a>	ICISNPDES	COR03S434INP DES	Lower (5,035 ft.)	0.013 mi. W (69 ft.)	KAPPA KAPPA GAMMA SORORITY	729 S SHIELDS ST, FORT COLLINS, CO 80521	<a href="#">282</a>
<a href="#">38</a>	ICISNPDES	COR401518INP DES	Lower (5,035 ft.)	0.013 mi. W (69 ft.)	KAPPA KAPPA GAMMA SORORITY	729 S SHIELDS ST, FORT COLLINS, CO 80521	<a href="#">284</a>
<a href="#">39</a>	ECHOR08	110070207072	Higher (5,054 ft.)	0.014 mi. S (74 ft.)	FAITH PROPERTY MANAGEMENT	1625 W ELIZABETH UNIT D-2, FORT COLLINS, CO 80521	<a href="#">286</a>
<a href="#">39</a>	FRSCO	110070207072	Higher (5,054 ft.)	0.014 mi. S (74 ft.)	FAITH PROPERTY MANAGEMENT	1625 W ELIZABETH UNIT D-2, FORT COLLINS, CO 80521	<a href="#">287</a>
<a href="#">39</a>	<b>RCRANGR08</b>	<b>COR000244855</b>	<b>Higher (5,054 ft.)</b>	<b>0.014 mi. S (74 ft.)</b>	<b>FAITH PROPERTY MANAGEMENT</b>	<b>1625 W ELIZABETH UNIT D-2, FORT COLLINS, CO 80521</b>	<a href="#">288</a>
<a href="#">40</a>	CDPS	COR03T225	Lower (5,035 ft.)	0.015 mi. N (79 ft.)	UNION AT ELIZABETH STREET	1208 W ELIZABETH ST, FORT COLLINS, CO 80521	<a href="#">290</a>
<a href="#">40</a>	ECHOR08	110070252462	Lower (5,035 ft.)	0.015 mi. N (79 ft.)	UNION AT ELIZABETH STREET	1208 W ELIZABETH ST, FORT COLLINS, CO 80521	<a href="#">291</a>
<a href="#">40</a>	FRSCO	110070252462	Lower (5,035 ft.)	0.015 mi. N (79 ft.)	UNION AT ELIZABETH STREET	1208 W ELIZABETH ST, FORT COLLINS, CO 80521	<a href="#">292</a>
<a href="#">40</a>	ICISNPDES	COR03T225INP DES	Lower (5,035 ft.)	0.015 mi. N (79 ft.)	UNION AT ELIZABETH STREET	1208 W ELIZABETH ST, FORT COLLINS, CO 80521	<a href="#">293</a>
<a href="#">40</a>	ICISNPDES	COR401387INP DES	Lower (5,035 ft.)	0.015 mi. N (79 ft.)	UNION AT ELIZABETH STREET	1208 W ELIZABETH ST, FORT COLLINS, CO 80521	<a href="#">295</a>
<a href="#">41</a>	ASBESTOS	1155978452	Lower (5,005 ft.)	0.018 mi. WNW (95 ft.)	BLUSKY RESTORATION CONTRACTORS, LLC	501 W. LAUREL ST., FORT COLLINS, CO	<a href="#">297</a>

## Located Sites Summary

NOTE: Standard environmental records are displayed in **bold**.

Map ID#	Database Name	Site ID#	Relative Elevation	Distance From Site	Site Name	Address	PAGE #
<a href="#">41</a>	ASBESTOS	2049862012	Lower (5,005 ft.)	0.018 mi. WNW (95 ft.)	COMPREHENSIVE RISK SERVICES, LLC	501 W. LAUREL ST, FORT COLLING, CO	<a href="#">298</a>
<a href="#">41</a>	ASBESTOS	3406908008	Lower (5,005 ft.)	0.018 mi. WNW (95 ft.)	MONARCH SITE SERVICES INC.	501 W. LAUREL, FT. COLLINS, CO	<a href="#">299</a>
<a href="#">41</a>	ASBESTOS	465122117	Lower (5,005 ft.)	0.018 mi. WNW (95 ft.)	ASBESTOS ABATEMENT, INC.	501 W. LAUREL ST., FORT COLLINS, CO	<a href="#">300</a>
<a href="#">41</a>	ASBESTOS	872239311	Lower (5,005 ft.)	0.018 mi. WNW (95 ft.)	COMPREHENSIVE RISK SERVICES, LLC	501 W. LAUERL ST., FT. COLLINS, CO	<a href="#">301</a>
<a href="#">41</a>	ECHOR08	110037941573	Lower (5,005 ft.)	0.018 mi. WNW (95 ft.)	MIB ADDITION TO ROCKWELL HALL	501 WEST LAUREL STREET, FORT COLLINS, CO 80523	<a href="#">302</a>
<a href="#">41</a>	FRSCO	110037941573	Lower (5,005 ft.)	0.018 mi. WNW (95 ft.)	MIB ADDITION TO ROCKWELL HALL	501 WEST LAUREL STREET, FORT COLLINS, CO 80523	<a href="#">303</a>
<a href="#">41</a>	ICISNPDES	COG072933INP DES	Lower (5,005 ft.)	0.018 mi. WNW (95 ft.)	MIB ADDITION TO ROCKWELL HALL	501 WEST LAUREL STREET, FORT COLLINS, CO 80523	<a href="#">304</a>
<a href="#">42</a>	ALTFUELS	145513	Lower (5,035 ft.)	0.021 mi. N (111 ft.)	COLO STATE UNIV	1400 W ELIZABETH ST, FORT COLLINS, CO 80521	<a href="#">315</a>
<a href="#">43</a>	<b>LST</b>	<b>11559</b>	<b>Lower (5,024 ft.)</b>	<b>0.024 mi. N (127 ft.)</b>	<b>WESTFALL HALL - MAIN CAMPUS</b>	<b>COLORADO STATE UNIVERSITY, FORT COLLINS, CO 80523</b>	<a href="#">316</a>
<a href="#">44</a>	ALTFUELS	143283	Lower (4,992 ft.)	0.030 mi. WSW (158 ft.)	COLO STATE UNIV	150 OLD MAIN DR, FORT COLLINS, CO 80524	<a href="#">317</a>
<a href="#">45</a>	ALTFUELS	143284	Lower (5,008 ft.)	0.061 mi. NW (322 ft.)	COLO STATE UNIV	551 W LAUREL ST, FORT COLLINS, CO 80523	<a href="#">318</a>
<a href="#">46</a>	ALTFUELS	161481	Lower (5,002 ft.)	0.075 mi. N (396 ft.)	COLO STATE UNIV	601 S HOWES ST, FORT COLLINS, CO 80521	<a href="#">319</a>
<a href="#">46</a>	ALTFUELS	63165	Lower (5,002 ft.)	0.075 mi. N (396 ft.)	COLO STATE UNIV	601 S HOWES ST, FORT COLLINS, CO 80521	<a href="#">320</a>
<a href="#">46</a>	<b>RCRAGR08</b>	<b>COR000001586</b>	<b>Lower (5,002 ft.)</b>	<b>0.075 mi. N (396 ft.)</b>	<b>CSU UNIVERSITY SERVICES CENTER</b>	<b>601 S HOWES ST, FORT COLLINS, CO 80521</b>	<a href="#">321</a>
<a href="#">47</a>	<b>LST</b>	<b>7580</b>	<b>Lower (4,991 ft.)</b>	<b>0.090 mi. NNE (475 ft.)</b>	<b>AMOCO #9531</b>	<b>602 S COLLEGE AVE, FORT COLLINS, CO 80524</b>	<a href="#">323</a>
<a href="#">47</a>	<b>RCRANGR08</b>	<b>COR000228437</b>	<b>Lower (4,991 ft.)</b>	<b>0.090 mi. NNE (475 ft.)</b>	<b>BRAVE NEW WHEELS</b>	<b>105 E MYRTLE ST, FORT COLLINS, CO 80524</b>	<a href="#">324</a>
<a href="#">47</a>	<b>SEMS</b>	<b>CON000821082</b>	<b>Lower (4,991 ft.)</b>	<b>0.080 mi. NNE (422 ft.)</b>	<b>ECON-O-WASH DRY CLEANERS</b>	<b>105 EAST MYRTLE STREET, FORT COLLINS, CO 80524</b>	<a href="#">325</a>
<a href="#">47</a>	<b>UST</b>	<b>7580UST</b>	<b>Lower (4,991 ft.)</b>	<b>0.090 mi. NNE (475 ft.)</b>	<b>UGLY DUCKLING CAR RENTAL</b>	<b>602 S COLLEGE AVE, FORT COLLINS, CO 80522</b>	<a href="#">326</a>
<a href="#">48</a>	<b>AST</b>	<b>19678AST</b>	<b>Lower (5,009 ft.)</b>	<b>0.090 mi. S (475 ft.)</b>	<b>ENGINEERING COMPUTER CENTER</b>	<b>400 ISOTOPE DR, FORT COLLINS, CO 80523</b>	<a href="#">327</a>
<a href="#">49</a>	<b>RCRANGR08</b>	<b>COD983770454</b>	<b>Lower (5,008 ft.)</b>	<b>0.090 mi. NNW (475 ft.)</b>	<b>LARIMER COUNTY COMMUNITY</b>	<b>502 W LAUREL, FORT COLLINS, CO 80521</b>	<a href="#">328</a>

## Located Sites Summary

NOTE: Standard environmental records are displayed in **bold**.

Map ID#	Database Name	Site ID#	Relative Elevation	Distance From Site	Site Name	Address	PAGE #
<a href="#">50</a>	ALTFUELS	145514	Higher (5,050 ft.)	0.114 mi. NNE (602 ft.)	COLO STATE UNIV	1634 W PLUM ST, FORT COLLINS, CO 80521	<a href="#">329</a>
<a href="#">50</a>	<b>RCRAGR08</b>	<b>COR000203513</b>	<b>Higher (5,050 ft.)</b>	<b>0.114 mi. NNE (602 ft.)</b>	<b>CSU HOUSING WAREHOUSE</b>	<b>1634 W PLUM, FORT COLLINS, CO 80526</b>	<a href="#">330</a>
<a href="#">51</a>	APCDP	069-0246	Lower (4,987 ft.)	0.122 mi. S (644 ft.)	SCHRADER OIL CO	830 S COLLEGE AVE, FORT COLLINS, CO 80524	<a href="#">333</a>
<a href="#">51</a>	<b>LST</b>	<b>4623</b>	<b>Lower (4,987 ft.)</b>	<b>0.122 mi. S (644 ft.)</b>	<b>GARTON OIL CO INC</b>	<b>830 S COLLEGE AVE, FORT COLLINS, CO 80524</b>	<a href="#">336</a>
<a href="#">51</a>	<b>UST</b>	<b>4623UST</b>	<b>Lower (4,987 ft.)</b>	<b>0.122 mi. S (644 ft.)</b>	<b>SCHRADERS COUNTRY STORE #410</b>	<b>830 S COLLEGE AVE, FORT COLLINS, CO 80524</b>	<a href="#">345</a>
<a href="#">52</a>	ALTFUELS	78932	Lower (5,044 ft.)	0.125 mi. NW (660 ft.)	COLORADO STATE UNIVERSITY - HOUSING SERVICES CENTER	1624 W PLUM ST, FORT COLLINS, CO 80523	<a href="#">346</a>
<a href="#">52</a>	<b>RCRANGR08</b>	<b>COR000004572</b>	<b>Lower (5,044 ft.)</b>	<b>0.125 mi. NW (660 ft.)</b>	<b>CSU-UNIVERSITY VILLAGE</b>	<b>1600 W PLUM ST, FORT COLLINS, CO 80521</b>	<a href="#">347</a>
<a href="#">53</a>	APCDP	069-0011	Lower (5,002 ft.)	0.139 mi. S (734 ft.)	COLORADO STATE UNIV - CSU FACILITY SVCS	MAIN CAMPUS COLLEGE & UNIVERS, FORT COLLINS, CO 80523	<a href="#">348</a>
<a href="#">54</a>	CLEANERS	069-0230CL	Lower (4,992 ft.)	0.176 mi. NNW (929 ft.)	A&B CLEANERS	127 W MULBERRY ST, FORT COLLINS, CO 80524	<a href="#">557</a>
<a href="#">55</a>	<b>UST</b>	<b>8438UST</b>	<b>Lower (4,992 ft.)</b>	<b>0.192 mi. N (1014 ft.)</b>	<b>UNIVERSITY MOTORS</b>	<b>203 W MULBERRY ST, FORT COLLINS, CO 80521</b>	<a href="#">558</a>
<a href="#">56</a>	<b>BF</b>	<b>14401</b>	<b>Lower (4,993 ft.)</b>	<b>0.212 mi. NNE (1119 ft.)</b>	<b>FORMER POUFRE VALLEY GAS PLANT</b>	<b>152 MULBERRY ST E, FORT COLLINS, CO 80524</b>	<a href="#">559</a>
<a href="#">57</a>	ALTFUELS	67960	Lower (5,005 ft.)	0.231 mi. NNW (1220 ft.)	MULBERRY POOL	424 W MULBERRY AVE, FORT COLLINS, CO 80521	<a href="#">561</a>
<a href="#">58</a>	ALTFUELS	77933	Lower (4,992 ft.)	0.231 mi. N (1220 ft.)	BRENDLE GROUP, INC	212 W MULBERRY ST, FORT COLLINS, CO 80521	<a href="#">562</a>
<a href="#">58</a>	APCDP	069-0253	Lower (4,992 ft.)	0.231 mi. N (1220 ft.)	SCHRADER OIL CO - #460	429 S MASON ST, FORT COLLINS, CO 80521	<a href="#">563</a>
<a href="#">58</a>	<b>LST</b>	<b>4543</b>	<b>Lower (4,992 ft.)</b>	<b>0.231 mi. N (1220 ft.)</b>	<b>GARTON OIL INC</b>	<b>429 S MASON ST, FORT COLLINS, CO 80524</b>	<a href="#">568</a>
<a href="#">58</a>	<b>UST</b>	<b>4543UST</b>	<b>Lower (4,992 ft.)</b>	<b>0.231 mi. N (1220 ft.)</b>	<b>LOAF N JUG #827</b>	<b>429 S MASON ST, FORT COLLINS, CO 80524</b>	<a href="#">571</a>
<a href="#">59</a>	<b>HWSCA</b>	<b>COT090011529</b>	<b>Higher (5,129 ft.)</b>	<b>0.234 mi. N (1236 ft.)</b>	<b>COLORADO STATE UNIVERSITY (DISPOSAL)</b>	<b>S OVERLAND TRAIL AT RAMPART RD, FORT COLLINS, CO 80521</b>	<a href="#">572</a>
<a href="#">59</a>	HWSTSD	COT090011529	Higher (5,129 ft.)	0.234 mi. N (1236 ft.)	COLORADO STATE UNIVERSITY (DISPOSAL)	S OVERLAND TRAIL AT RAMPART RD, FORT COLLINS, CO 80521	<a href="#">573</a>
<a href="#">59</a>	<b>RCRAC</b>	<b>COT090011529</b>	<b>Higher (5,129 ft.)</b>	<b>0.234 mi. N (1236 ft.)</b>	<b>COLORADO STATE UNIVERSITY (DISPOSAL)</b>	<b>S OVERLAND TRL AT RAMPART RD, FORT COLLINS, CO 80521</b>	<a href="#">574</a>
<a href="#">59</a>	<b>RCRAT</b>	<b>COT090011529</b>	<b>Higher (5,129 ft.)</b>	<b>0.234 mi. N (1236 ft.)</b>	<b>COLORADO STATE UNIVERSITY (DISPOSAL)</b>	<b>S OVERLAND TRL AT RAMPART RD, FORT COLLINS, CO 80521</b>	<a href="#">600</a>



## Located Sites Summary

NOTE: Standard environmental records are displayed in **bold**.

Map ID#	Database Name	Site ID#	Relative Elevation	Distance From Site	Site Name	Address	PAGE #
<a href="#">59</a>	SEMSARCH	COT090011529	<b>Higher</b> (5,129 ft.)	<b>0.234 mi. N</b> (1236 ft.)	COLO STATE UNIV	OVERLAND TRAIL & RAMPART RD, FORT COLLINS, CO 80523	<a href="#">626</a>
<a href="#">60</a>	APCDP	069-0199	Lower (5,029 ft.)	0.292 mi. N (1542 ft.)	7-ELEVEN, INC. - NO 13171	505 S SHIELDS ST, FORT COLLINS, CO 80521	<a href="#">627</a>
<a href="#">60</a>	FUDS	B08CO0720	Lower (5,029 ft.)	0.262 mi. N (1383 ft.)	US ARMY RESERVE CENTER	LARIMER COUNTY, FORT COLLINS, CO 80521	<a href="#">633</a>
<a href="#">60</a>	LST	9216	<b>Lower</b> (5,029 ft.)	<b>0.292 mi. N</b> (1542 ft.)	7-ELEVEN #13171	505 S SHIELDS ST, FORT COLLINS, CO 80521	<a href="#">634</a>
<a href="#">61</a>	LST	17899	<b>Lower</b> (5,005 ft.)	<b>0.263 mi. NW</b> (1389 ft.)	FORMER AMOCO	430 CANYON AVE, FORT COLLINS, CO 80528	<a href="#">641</a>
<a href="#">62</a>	SEMS	CON000821084	<b>Lower</b> (4,997 ft.)	<b>0.266 mi. N</b> (1404 ft.)	NU-LIFE CLEANERS	415 SOUTH MASON STREET, FORT COLLINS, CO 80524	<a href="#">642</a>
<a href="#">63</a>	LST	12189	<b>Lower</b> (4,998 ft.)	<b>0.274 mi. N</b> (1447 ft.)	US POSTAL SERVICE	412 S MELDRUM, FORT COLLINS, CO 80521	<a href="#">643</a>
<a href="#">63</a>	LST	5524	<b>Lower</b> (4,998 ft.)	<b>0.274 mi. N</b> (1447 ft.)	US POSTAL SERVICE STORAGE GARAGE	412 MELDRUM, FORT COLLINS, CO 80521	<a href="#">644</a>
<a href="#">64</a>	SWF	2174WTR	<b>Higher</b> (5,083 ft.)	<b>0.279 mi. SSW</b> (1473 ft.)	OPAL MOON LLC	2121 SPRINGFIELD DR, FORT COLLINS, CO 80521	<a href="#">646</a>
<a href="#">65</a>	LST	8600	<b>Lower</b> (5,029 ft.)	<b>0.286 mi. N</b> (1510 ft.)	GILSDORF GARAGE	1111 W MULBERRY ST, FORT COLLINS, CO 80521	<a href="#">647</a>
<a href="#">65</a>	SWF	3214WTR	<b>Lower</b> (5,029 ft.)	<b>0.286 mi. N</b> (1510 ft.)	VISTA STAR LLC	1111 W. MULBERRY STR, FORT COLLINS, CO 80521	<a href="#">648</a>
<a href="#">66</a>	LST	11949	<b>Lower</b> (5,008 ft.)	<b>0.305 mi. S</b> (1610 ft.)	CSU DAIRY MAINTENANCE FACILITY	COLORADO STATE UNIVERSITY, FORT COLLINS, CO 80523	<a href="#">649</a>
<a href="#">67</a>	LST	19230	<b>Lower</b> (4,997 ft.)	<b>0.305 mi. N</b> (1610 ft.)	WELLS FARGO BANK PARKING LOT	112 W MAGNOLIA ST, FORT COLLINS, CO 80524	<a href="#">650</a>
<a href="#">68</a>	LST	9702	<b>Lower</b> (4,997 ft.)	<b>0.321 mi. NNW</b> (1695 ft.)	FT COLLINS MAIN	124 W MAGNOLIA AVE, FORT COLLINS, CO 80524	<a href="#">651</a>
<a href="#">69</a>	APCDP	069-0507	Higher (5,128 ft.)	0.339 mi. NW (1790 ft.)	CO STATE U - FOOTHILLS FACILITY	3107 RAMPART ROAD, FT COLLINS, CO 00000	<a href="#">656</a>
<a href="#">70</a>	APCDP	069-0075	Lower (4,997 ft.)	0.363 mi. N (1917 ft.)	BOHLENDER FUNERAL CHAPEL	121 W OLIVE ST, FORT COLLINS, CO 80524	<a href="#">715</a>
<a href="#">71</a>	LST	1996	<b>Lower</b> (4,990 ft.)	<b>0.366 mi. N</b> (1932 ft.)	GOODING CONOCO	301 S COLLEGE, FORT COLLINS, CO 80521	<a href="#">728</a>
<a href="#">72</a>	LST	3079	<b>Higher</b> (5,077 ft.)	<b>0.386 mi. N</b> (2038 ft.)	DIAMOND SHAMROCK #643	525 S TAFT HILL RD, FORT COLLINS, CO 80521	<a href="#">730</a>
<a href="#">73</a>	LST	13069	<b>Lower</b> (4,990 ft.)	<b>0.396 mi. N</b> (2091 ft.)	DREILING BUILDING	238 S COLLEGE AVE, FORT COLLINS, CO 80524	<a href="#">732</a>
<a href="#">73</a>	LUSTTRUST	00177-0001151	<b>Lower</b> (4,990 ft.)	<b>0.396 mi. N</b> (2091 ft.)	DREILING BUILDING	238 S COLLEGE AVE, FORT COLLINS, CO 80524	<a href="#">733</a>
<a href="#">74</a>	LST	10212	<b>Lower</b> (4,984 ft.)	<b>0.409 mi. SE</b> (2160 ft.)	LLOYDS SERVICE	500 GARFIELD ST, FORT COLLINS, CO 80524	<a href="#">734</a>
<a href="#">74</a>	SWF	217WTR	<b>Lower</b> (4,984 ft.)	<b>0.409 mi. SE</b> (2160 ft.)	LLOYD'S SERVICE	500 GARFIELD ST., FT. COLLINS, CO 80524	<a href="#">736</a>
<a href="#">75</a>	APCDP	069-0203	Higher (5,124 ft.)	0.429 mi. S (2265 ft.)	PEERLESS TYRE CO INC 813	3045 W PROSPECT RD, FORT COLLINS, CO 80526	<a href="#">737</a>
<a href="#">75</a>	LST	11340	<b>Higher</b> (5,124 ft.)	<b>0.429 mi. S</b> (2265 ft.)	FORT COLLINS WEST U-PUMP-IT	3045 W PROSPECT, FORT COLLINS, CO 80521	<a href="#">740</a>

## Located Sites Summary

NOTE: Standard environmental records are displayed in **bold**.

Map ID#	Database Name	Site ID#	Relative Elevation	Distance From Site	Site Name	Address	PAGE #
<a href="#">76</a>	LST	11172	<b>Higher</b> (5,077 ft.)	0.441 mi. N (2328 ft.)	TAFT HILL CONOCO	501 S TAFT HILL RD, FORT COLLINS, CO 80521	<a href="#">745</a>
<a href="#">77</a>	LST	13515	<b>Equal</b> (5,047 ft.)	0.442 mi. N (2334 ft.)	CITY PARK LAKE	MULBERRY & BRYAN ST, FORT COLLINS, CO 80524	<a href="#">752</a>
<a href="#">78</a>	LST	11278	<b>Lower</b> (5,004 ft.)	0.461 mi. S (2434 ft.)	CSU MOTOR POOL - MAIN CAMPUS	201 W PITKIN ST, FORT COLLINS, CO 80521	<a href="#">753</a>
<a href="#">78</a>	LST	12398	<b>Lower</b> (5,004 ft.)	0.451 mi. S (2381 ft.)	CDOT CSU COMMUNICATIONS	PITKIN AVE, FORT COLLINS, CO 80525	<a href="#">756</a>
<a href="#">78</a>	SWF	3250WTR	<b>Lower</b> (5,004 ft.)	0.461 mi. S (2434 ft.)	COLORADO STATE UNIVERSITY TRANSPO	201 PITKIN STREET, FORT COLLINS, CO 80523	<a href="#">757</a>
<a href="#">79</a>	LST	13584	<b>Equal</b> (5,047 ft.)	0.466 mi. N (2460 ft.)	BROTHERTON CHIROPRACTIC CLINIC	1700 W MULBERRY, FORT COLLINS, CO 80521	<a href="#">758</a>
<a href="#">80</a>	LST	2230	<b>Lower</b> (4,981 ft.)	0.478 mi. NNE (2524 ft.)	DIRECT SALES TIRE CO	221 E OAK, FORT COLLINS, CO 80521	<a href="#">759</a>
<a href="#">81</a>	SWF	173WTR	<b>Higher</b> (5,089 ft.)	0.498 mi. N (2629 ft.)	MOBILE TIRE SERVICE INC.	419 S. IMPALA DR., #1, FORT COLLINS, CO 80521	<a href="#">761</a>
<a href="#">82</a>	APCDP	069-0270	<b>Lower</b> (4,981 ft.)	0.499 mi. NNE (2635 ft.)	ZORIC CLEANERS	210 E OAK ST, FORT COLLINS, CO 80524	<a href="#">762</a>
<a href="#">83</a>	HWSCA	COD069712792	<b>Lower</b> (5,000 ft.)	0.545 mi. S (2878 ft.)	COLORADO STATE UNIVERSITY (STORAGE)	LAKE ST AND MASON STREET, FORT COLLINS, CO 80523	<a href="#">764</a>
<a href="#">84</a>	RCRAC	COD049858087	<b>Lower</b> (5,000 ft.)	0.784 mi. S (4140 ft.)	NEW METHOD CLEANERS	1653 S COLLEGE, FORT COLLINS, CO 80525	<a href="#">765</a>
<a href="#">85</a>	RCRAC	COD982588113	<b>Lower</b> (4,961 ft.)	0.825 mi. E (4356 ft.)	CAMELOT CLEANERS	725 S LEMAY, FORT COLLINS, CO 80525	<a href="#">774</a>

## Site Summary By Database

NOTE: Standard environmental records are displayed in **bold**.

Map ID#	Database Name	Site ID#	Relative Elevation	Distance From Site	Site Name	Address
<a href="#">8</a>	AIRSAFS	886484	Higher (5,079 ft.)	TP	CEDARWOOD ENTERPRISES LLC	1015 S TAFT HILL RD STE D, FORT COLLINS, CO 80521
<a href="#">17</a>	AIRSAFS	893380	Lower (5,040 ft.)	0.002 mi. S (11 ft.)	DIAMOND SHAMROCK #1100	1501 W ELIZABETH ST, FORT COLLINS, CO 80521
<a href="#">20</a>	AIRSAFS	885433	Higher (5,074 ft.)	0.002 mi. S (11 ft.)	AMOCO GAS STA 5401 REMEDIATION	1001 S TAFT HILL RD, FORT COLLINS, CO 80521
<a href="#">20</a>	AIRSAFS	889549	Higher (5,074 ft.)	0.002 mi. S (11 ft.)	KING SOOPERS	1001 S TAFT HILL RD, FORT COLLINS, CO 80521
<a href="#">21</a>	AIRSAFS	887012	Lower (5,032 ft.)	0.002 mi. S (11 ft.)	SCHRADER OIL CO	1331 W ELIZABETH ST, FORT COLLINS, CO 80521
<a href="#">27</a>	AIRSAFS	877528	Higher (5,074 ft.)	0.005 mi. NNE (26 ft.)	RECUPEROS, L.L.C.	949 S TAFT HILL RD, FORT COLLINS, CO 80521
<a href="#">11</a>	ALTFUELS	63185	Lower (5,021 ft.)	TP	COLO STATE UNIV	933-951 W LAUREL ST, FORT COLLINS, CO 80521
<a href="#">11</a>	ALTFUELS	88175	Lower (5,021 ft.)	TP	COLORADO STATE UNIVERSITY - LAUREL VILLAGE	933-951 W LAUREL ST, FORT COLLINS, CO 80523
<a href="#">42</a>	ALTFUELS	145513	Lower (5,035 ft.)	0.021 mi. N (111 ft.)	COLO STATE UNIV	1400 W ELIZABETH ST, FORT COLLINS, CO 80521
<a href="#">44</a>	ALTFUELS	143283	Lower (4,992 ft.)	0.030 mi. WSW (158 ft.)	COLO STATE UNIV	150 OLD MAIN DR, FORT COLLINS, CO 80524
<a href="#">45</a>	ALTFUELS	143284	Lower (5,008 ft.)	0.061 mi. NW (322 ft.)	COLO STATE UNIV	551 W LAUREL ST, FORT COLLINS, CO 80523
<a href="#">46</a>	ALTFUELS	161481	Lower (5,002 ft.)	0.075 mi. N (396 ft.)	COLO STATE UNIV	601 S HOWES ST, FORT COLLINS, CO 80521
<a href="#">46</a>	ALTFUELS	63165	Lower (5,002 ft.)	0.075 mi. N (396 ft.)	COLO STATE UNIV	601 S HOWES ST, FORT COLLINS, CO 80521
<a href="#">50</a>	ALTFUELS	145514	Higher (5,050 ft.)	0.114 mi. NNE (602 ft.)	COLO STATE UNIV	1634 W PLUM ST, FORT COLLINS, CO 80521
<a href="#">52</a>	ALTFUELS	78932	Lower (5,044 ft.)	0.125 mi. NW (660 ft.)	COLORADO STATE UNIVERSITY - HOUSING SERVICES CENTER	1624 W PLUM ST, FORT COLLINS, CO 80523
<a href="#">57</a>	ALTFUELS	67960	Lower (5,005 ft.)	0.231 mi. NNW (1220 ft.)	MULBERRY POOL	424 W MULBERRY AVE, FORT COLLINS, CO 80521
<a href="#">58</a>	ALTFUELS	77933	Lower (4,992 ft.)	0.231 mi. N (1220 ft.)	BRENDLE GROUP, INC	212 W MULBERRY ST, FORT COLLINS, CO 80521
<a href="#">8</a>	APCDP	069-0501	Higher (5,079 ft.)	TP	VERIZON WIRELESS - AGGIE	1015 SOUTH TAFT HILL ROAD, FORT COLLINS, CO 80521
<a href="#">20</a>	APCDP	069-0168	Higher (5,074 ft.)	0.002 mi. S (11 ft.)	DILLON COMPANIES - KING SOOPERS #009	1001 S TAFT HILL RD, FORT COLLINS, CO 80521
<a href="#">27</a>	APCDP	069-0238	Higher (5,074 ft.)	0.005 mi. NNE (26 ft.)	RECUPEROS, L.L.C.	949 S TAFT HILL RD, FORT COLLINS, CO 80521
<a href="#">51</a>	APCDP	069-0246	Lower (4,987 ft.)	0.122 mi. S (644 ft.)	SCHRADER OIL CO	830 S COLLEGE AVE, FORT COLLINS, CO 80524
<a href="#">53</a>	APCDP	069-0011	Lower (5,002 ft.)	0.139 mi. S (734 ft.)	COLORADO STATE UNIV - CSU FACILITY SVCS	MAIN CAMPUS COLLEGE & UNIVERS, FORT COLLINS, CO 80523

## Site Summary By Database

NOTE: Standard environmental records are displayed in **bold**.

Map ID#	Database Name	Site ID#	Relative Elevation	Distance From Site	Site Name	Address
<a href="#">58</a>	APCDP	069-0253	Lower (4,992 ft.)	0.231 mi. N (1220 ft.)	SCHRADER OIL CO - #460	429 S MASON ST, FORT COLLINS, CO 80521
<a href="#">60</a>	APCDP	069-0199	Lower (5,029 ft.)	0.292 mi. N (1542 ft.)	7-ELEVEN, INC. - NO 13171	505 S SHIELDS ST, FORT COLLINS, CO 80521
<a href="#">69</a>	APCDP	069-0507	Higher (5,128 ft.)	0.339 mi. NW (1790 ft.)	CO STATE U - FOOTHILLS FACILITY	3107 RAMPART ROAD, FT COLLINS, CO 00000
<a href="#">70</a>	APCDP	069-0075	Lower (4,997 ft.)	0.363 mi. N (1917 ft.)	BOHLENDER FUNERAL CHAPEL	121 W OLIVE ST, FORT COLLINS, CO 80524
<a href="#">75</a>	APCDP	069-0203	Higher (5,124 ft.)	0.429 mi. S (2265 ft.)	PEERLESS TYRE CO INC 813	3045 W PROSPECT RD, FORT COLLINS, CO 80526
<a href="#">82</a>	APCDP	069-0270	Lower (4,981 ft.)	0.499 mi. NNE (2635 ft.)	ZORIC CLEANERS	210 E OAK ST, FORT COLLINS, CO 80524
<a href="#">4</a>	ASBESTOS	1715313502	Higher (5,109 ft.)	TP	RISK REMOVAL, INC.	2800 W. ELIZABETH ST., FORT COLLINS, CO
<a href="#">6</a>	ASBESTOS	3145071893	Lower (4,992 ft.)	TP	ENGINEERED DEMOLITION INC*	105 W. LAUREL ST., FORT COLLINS, CO
<a href="#">9</a>	ASBESTOS	1832258620	Lower (5,029 ft.)	TP	MONARCH SITE SERVICES INC.	830 S. SHIELDS ST., FT. COLLINS, CO
<a href="#">9</a>	ASBESTOS	2749316922	Lower (5,029 ft.)	TP	MONARCH REMEDICATION & CONSTRUCTION, LLC	830 S. SHEILDS, FT. COLLINS, CO
<a href="#">10</a>	ASBESTOS	832697880	Lower (5,005 ft.)	TP	COMPREHENSIVE RISK SERVICES, LLC	500 W. PLUM, FT. COLLINS, CO
<a href="#">11</a>	ASBESTOS	166858838	Lower (5,021 ft.)	TP	PEAK ENVIRONMENTAL	PLUM ST & NORTH DR., FORT COLLINS, CO
<a href="#">11</a>	ASBESTOS	3947626795	Lower (5,021 ft.)	TP	ALPINE DEMOLITION	905 W. PLUM ST., FORT COLLINS, CO
<a href="#">12</a>	ASBESTOS	1682588851	Lower (5,010 ft.)	TP	RISK REMOVAL, INC.	COLORADO STATE UNIVERSITY, FORT COLLINS, CO
<a href="#">14</a>	ASBESTOS	2275075479	Lower (4,992 ft.)	0.001 mi. N (5 ft.)	MONARCH REMEDICATION & CONSTRUCTION, LLC	122 LAUREL, FORT COLLINS, CO
<a href="#">14</a>	ASBESTOS	557519518	Lower (4,992 ft.)	0.001 mi. N (5 ft.)	MONARCH REMEDICATION & CONSTRUCTION, LLC	122 LAUREL, FT. COLLINS, CO
<a href="#">15</a>	ASBESTOS	1681664717	Lower (4,989 ft.)	0.001 mi. N (5 ft.)	LVI ENVIRONMENTAL SERVICES, INC.*	218 W. LAUREL ST., FORT COLLINS, CO
<a href="#">15</a>	ASBESTOS	428987546	Lower (4,989 ft.)	0.001 mi. N (5 ft.)	MARTIN & SONS EXCAVATING INC.	218 W. LAUREL ST., FORT COLLINS, CO
<a href="#">17</a>	ASBESTOS	2565628052	Lower (5,040 ft.)	0.002 mi. S (11 ft.)	THE AFFORDABLE DEMOLITION CO. INC	1501 W. ELIZABETH ST., FORT COLLINS, CO
<a href="#">18</a>	ASBESTOS	252580526	Lower (5,035 ft.)	0.002 mi. S (11 ft.)	SAMPSON CONSTRUCTION	1401 W. ELIZABETH ST., FORT COLLINS, CO
<a href="#">19</a>	ASBESTOS	129249231	Lower (5,005 ft.)	0.002 mi. N (11 ft.)	MAJOR ASBESTOS CONTROL, INC.	322 W. LAUREL ST., FORT COLLINS, CO
<a href="#">23</a>	ASBESTOS	2780955824	Lower (5,035 ft.)	0.003 mi. N (16 ft.)	AIR PROTEK, INC.	1220 & 1228 W. ELIZABETH, FT. COLLINS, CO
<a href="#">23</a>	ASBESTOS	4092874588	Lower (5,035 ft.)	0.003 mi. N (16 ft.)	AIR PROTEK, INC.	1228 W. ELIZABETH, FT. COLLINS, CO

## Site Summary By Database

NOTE: Standard environmental records are displayed in **bold**.

Map ID#	Database Name	Site ID#	Relative Elevation	Distance From Site	Site Name	Address
<a href="#">23</a>	ASBESTOS	569996258	Lower (5,035 ft.)	0.003 mi. N (16 ft.)	AIR PROTEK, INC.	1220 W. ELIZABETH, FT. COLLINS, CO
<a href="#">24</a>	ASBESTOS	1092380228	Lower (5,028 ft.)	0.007 mi. W (37 ft.)	ALPINE DEMOLITION	1015 S. SHIELDS ST., FT. COLLINS, CO
<a href="#">28</a>	ASBESTOS	1642829418	Lower (5,005 ft.)	0.006 mi. N (32 ft.)	RISK REMOVAL, INC.	306 W. LAUREL ST., FORT COLLINS, CO 80521
<a href="#">31</a>	ASBESTOS	2040582638	Lower (4,998 ft.)	0.007 mi. S (37 ft.)	MAJOR ASBESTOS CONTROL, INC.	705 REMINGTON ST., FT. COLLINS, CO
<a href="#">31</a>	ASBESTOS	982841424	Lower (4,998 ft.)	0.016 mi. WSW (84 ft.)	PHILGREEN CONSTRUCTION INC	711 REMINGTON STREET, FORT COLLINS, CO
<a href="#">33</a>	ASBESTOS	1565939779	Lower (4,996 ft.)	0.008 mi. S (42 ft.)	MONARCH SITE SERVICES INC.	841 OVAL DR., FORT COLLINS, CO
<a href="#">35</a>	ASBESTOS	1357908501	Lower (5,021 ft.)	0.010 mi. S (53 ft.)	MONARCH SITE SERVICES INC.	951 PLUM ST., FORT COLLINS, CO
<a href="#">35</a>	ASBESTOS	524811303	Lower (5,021 ft.)	0.010 mi. S (53 ft.)	PEAK ENVIRONMENTAL	951 W. PLUM ST., FORT COLLINS, CO
<a href="#">37</a>	ASBESTOS	409399178	Lower (5,035 ft.)	0.013 mi. S (69 ft.)	MARTIN & SONS EXCAVATING INC.	1409 W. ELIZABETH, FORT COLLINS, CO
<a href="#">41</a>	ASBESTOS	1155978452	Lower (5,005 ft.)	0.018 mi. WNW (95 ft.)	BLUSKY RESTORATION CONTRACTORS, LLC	501 W. LAUREL ST., FORT COLLINS, CO
<a href="#">41</a>	ASBESTOS	2049862012	Lower (5,005 ft.)	0.018 mi. WNW (95 ft.)	COMPREHENSIVE RISK SERVICES, LLC	501 W. LAUREL ST, FORT COLLING, CO
<a href="#">41</a>	ASBESTOS	3406908008	Lower (5,005 ft.)	0.018 mi. WNW (95 ft.)	MONARCH SITE SERVICES INC.	501 W. LAUREL, FT. COLLINS, CO
<a href="#">41</a>	ASBESTOS	465122117	Lower (5,005 ft.)	0.018 mi. WNW (95 ft.)	ASBESTOS ABATEMENT, INC.	501 W. LAUREL ST., FORT COLLINS, CO
<a href="#">41</a>	ASBESTOS	872239311	Lower (5,005 ft.)	0.018 mi. WNW (95 ft.)	COMPREHENSIVE RISK SERVICES, LLC	501 W. LAUERL ST., FT. COLLINS, CO
<a href="#">34</a>	<b>AST</b>	<b>19651AST</b>	<b>Lower (5,008 ft.)</b>	<b>0.009 mi. N (48 ft.)</b>	<b>SCOTT BIOENGINEERING BUILDING GENERATOR M0043-1</b>	<b>700 MERIDIAN AVE, FORT COLLINS, CO 80523</b>
<a href="#">48</a>	<b>AST</b>	<b>19678AST</b>	<b>Lower (5,009 ft.)</b>	<b>0.090 mi. S (475 ft.)</b>	<b>ENGINEERING COMPUTER CENTER</b>	<b>400 ISOTOPE DR, FORT COLLINS, CO 80523</b>
<a href="#">56</a>	<b>BF</b>	<b>14401</b>	<b>Lower (4,993 ft.)</b>	<b>0.212 mi. NNE (1119 ft.)</b>	<b>FORMER POUFRE VALLEY GAS PLANT</b>	<b>152 MULBERRY ST E, FORT COLLINS, CO 80524</b>
<a href="#">2</a>	CDPS	COG074554	Higher (5,135 ft.)	TP	BELLA VIRA PHASE 1	OVERLAND TRAIL AND WEST ELIZABETH ST, FORT COLLINS, CO 80521
<a href="#">2</a>	CDPS	COG074583	Higher (5,135 ft.)	TP	BELLA VIRA PHASE 1	OVERLAND TRAIL AND WEST ELIZABETH ST, FORT COLLINS, CO 80521
<a href="#">2</a>	CDPS	COR03L233	Higher (5,135 ft.)	TP	BELLA VIRA PHASE 1	OVERLAND TRAIL AND WEST ELIZABETH ST, FORT COLLINS, CO 80521
<a href="#">2</a>	CDPS	COR03L459	Higher (5,135 ft.)	TP	BELLA VIRA PHASE 1	OVERLAND TRAIL AND WEST ELIZABETH ST, FORT COLLINS, CO 80521

## Site Summary By Database

NOTE: Standard environmental records are displayed in **bold**.

Map ID#	Database Name	Site ID#	Relative Elevation	Distance From Site	Site Name	Address
<a href="#">3</a>	CDPS	COG075479	Lower (4,989 ft.)	TP	CSU PITKIN AND OVAL DR WATER LINES	PITKIN ST AND SHIELD ST AND CSU OVAL DRIVE, FORT COLLINS, CO 80521
<a href="#">4</a>	CDPS	COR03T252	Higher (5,109 ft.)	TP	ELIZABETH STREET FARMS	ROCKY RD AND W ELIZABETH ST, FORT COLLINS, CO 80521
<a href="#">5</a>	CDPS	COG075673	Lower (5,028 ft.)	TP	SHIELDS AND ELIZABETH PEDESTRIAN UNDERPASS AND LANE IMPROVEM	SHIELDS ST AND ELIZABETH ST, FORT COLLINS, CO 80521
<a href="#">5</a>	CDPS	COR03Q245	Lower (5,028 ft.)	TP	SHIELDS AND ELIZABETH PEDESTRIAN UNDERPASS AND LANE IMPROVEM	SHIELDS ST AND ELIZABETH ST, FORT COLLINS, CO 80521
<a href="#">12</a>	CDPS	COG607111	Lower (5,010 ft.)	TP	COLORADO STATE UNIVERSITY	LAUREL ST AND MELDRUM ST, FORT COLLINS, CO 80524
<a href="#">12</a>	CDPS	COR03H665	Lower (5,010 ft.)	TP	COLORADO STATE UNIV	LAUREL ST & MELDRUM ST, FORT COLLINS, CO
<a href="#">25</a>	CDPS	COG076412	Lower (5,040 ft.)	0.005 mi. S (26 ft.)	HUB ON CAMPUS FORT COLLINS	1415 W ELIZABETH ST, FORT COLLINS, CO 80521
<a href="#">25</a>	CDPS	COR03U001	Lower (5,040 ft.)	0.005 mi. S (26 ft.)	HUB ON CAMPUS FORT COLLINS	1415 W ELIZABETH ST, FORT COLLINS, CO 80521
<a href="#">32</a>	CDPS	COR03K004	Lower (5,021 ft.)	0.007 mi. N (37 ft.)	DURRELL CENTER - COLORADO STATE UNIVERSITY	950 PLUM ST, FORT COLLINS, CO
<a href="#">34</a>	CDPS	COR03H095	Lower (5,008 ft.)	0.009 mi. N (48 ft.)	CSU ENGINEERING 2	700 MERIDIAN AVE, FORT COLLINS, CO
<a href="#">38</a>	CDPS	COR03S434	Lower (5,035 ft.)	0.013 mi. W (69 ft.)	KAPPA KAPPA GAMMA SORORITY	729 S SHIELDS ST, FORT COLLINS, CO 80521
<a href="#">40</a>	CDPS	COR03T225	Lower (5,035 ft.)	0.015 mi. N (79 ft.)	UNION AT ELIZABETH STREET	1208 W ELIZABETH ST, FORT COLLINS, CO 80521
<a href="#">8</a>	CLEANERS	069-0145CL	Higher (5,079 ft.)	TP	CEDARWOOD ENTERPRISES LLC	1015 S TAFT HILL RD STE D, FORT COLLINS, CO 80521
<a href="#">54</a>	CLEANERS	069-0230CL	Lower (4,992 ft.)	0.176 mi. NNW (929 ft.)	A&B CLEANERS	127 W MULBERRY ST, FORT COLLINS, CO 80524
<a href="#">1</a>	ECHOR08	110043501494	Higher (5,063 ft.)	TP	CASTLEROCK OUTFALL & GLENMOORE POND	ELIZABETH ST & GLENMOORE DR, FORT COLLINS, CO 80525
<a href="#">2</a>	ECHOR08	110056126099	Higher (5,135 ft.)	TP	BELLA VIRA PHASE 1	OVERLAND TRAIL AND W ELIZABETH ST, FORT COLLINS, CO 80521
<a href="#">3</a>	ECHOR08	110067570783	Lower (4,989 ft.)	TP	CSU PITKIN AND OVAL DR WATER LINES	PITKIN ST AND SHIELDS ST AND CSU OVAL DR, FORT COLLINS, CO 80521
<a href="#">4</a>	ECHOR08	110070248672	Higher (5,109 ft.)	TP	ELIZABETH STREET FARMS	ROCKY RD AND W ELIZABETH ST, FORT COLLINS, CO 80521
<a href="#">5</a>	ECHOR08	110069996210	Lower (5,028 ft.)	TP	SHIELDS AND ELIZABETH PEDESTRIAN UNDERPASS AND LANE IMPROVEM	SHIELDS ST AND ELIZABETH ST, FORT COLLINS, CO 80521

## Site Summary By Database

NOTE: Standard environmental records are displayed in **bold**.

Map ID#	Database Name	Site ID#	Relative Elevation	Distance From Site	Site Name	Address
<a href="#">8</a>	ECHOR08	110001395008	Higher (5,079 ft.)	TP	CEDARWOOD ENTERPRISES LLC	1015 SOUTH TAFT HILL ROAD, FORT COLLINS, CO 80521
<a href="#">8</a>	ECHOR08	110064525919	Higher (5,079 ft.)	TP	VERIZON WIRELESS - AGGIE	1015 SOUTH TAFT HILL ROAD, FORT COLLINS, CO 80521
<a href="#">17</a>	ECHOR08	110001724974	Lower (5,040 ft.)	0.002 mi. S (11 ft.)	DIAMOND SHAMROCK #1100	1501 WEST ELIZABETH STREET, FORT COLLINS, CO 80521
<a href="#">20</a>	ECHOR08	110009563212	Higher (5,074 ft.)	0.002 mi. S (11 ft.)	DILLON COMPANIES - KING SOOPERS #009	1001 SOUTH TAFT HILL ROAD, FORT COLLINS, CO 80521
<a href="#">21</a>	ECHOR08	110001757698	Lower (5,032 ft.)	0.002 mi. S (11 ft.)	SCHRADER OIL CO	1331 W ELIZABETH, FORT COLLINS, CO 80521
<a href="#">25</a>	ECHOR08	110070374047	Lower (5,040 ft.)	0.005 mi. S (26 ft.)	HUB ON CAMPUS FORT COLLINS	1415 W ELIZABETH ST, FORT COLLINS, CO 80521
<a href="#">27</a>	ECHOR08	110001394143	Higher (5,074 ft.)	0.005 mi. NNE (26 ft.)	RECUPEROS L L C	949 SOUTH TAFT HILL ROAD, FORT COLLINS, CO 80521
<a href="#">30</a>	ECHOR08	110043860293	Lower (5,029 ft.)	0.006 mi. W (32 ft.)	COMMERCIAL OFFICE BUILDING	825 S SHIELDS, FORT COLLINS, CO 80521
<a href="#">34</a>	ECHOR08	110044274825	Lower (5,008 ft.)	0.009 mi. N (48 ft.)	CSU ENGINEERING BLDG II	700 MERIDIAN AVE, FORT COLLINS, CO 80523
<a href="#">35</a>	ECHOR08	110055096408	Lower (5,021 ft.)	0.010 mi. S (53 ft.)	CSU MOBY ARENA	951 W PLUM ST, FORT COLLINS, CO 80523
<a href="#">35</a>	ECHOR08	110070743459	Lower (5,021 ft.)	0.010 mi. S (53 ft.)	MOBY GEOX	951 W PLUM ST., FT. COLLINS, CO 80521
<a href="#">36</a>	ECHOR08	110070741210	Higher (5,140 ft.)	0.011 mi. N (58 ft.)	TEMPLE GRANDIN EQUINE CENTER	735 SOUTH OVERLAND TRAIL, FORT COLLINS, CO 80521
<a href="#">38</a>	ECHOR08	110070201977	Lower (5,035 ft.)	0.013 mi. W (69 ft.)	KAPPA KAPPA GAMMA SORORITY	729 S SHIELDS ST, FORT COLLINS, CO 80521
<a href="#">39</a>	ECHOR08	110070207072	Higher (5,054 ft.)	0.014 mi. S (74 ft.)	FAITH PROPERTY MANAGEMENT	1625 W ELIZABETH UNIT D-2, FORT COLLINS, CO 80521
<a href="#">40</a>	ECHOR08	110070252462	Lower (5,035 ft.)	0.015 mi. N (79 ft.)	UNION AT ELIZABETH STREET	1208 W ELIZABETH ST, FORT COLLINS, CO 80521
<a href="#">41</a>	ECHOR08	110037941573	Lower (5,005 ft.)	0.018 mi. WNW (95 ft.)	MIB ADDITION TO ROCKWELL HALL	501 WEST LAUREL STREET, FORT COLLINS, CO 80523
<a href="#">24</a>	<b>ERNSCO</b>	<b>1222554</b>	<b>Lower (5,028 ft.)</b>	<b>0.004 mi. W (21 ft.)</b>	<b>COMMERCIAL PLAZA</b>	<b>1205 WEST ELIZABETH ST, FORT COLLINS, CO</b>
<a href="#">24</a>	<b>ERNSCO</b>	<b>415916</b>	<b>Lower (5,028 ft.)</b>	<b>0.007 mi. W (37 ft.)</b>		<b>1015 SOUTH SHIELD ST, FORT COLLINS, CO</b>
<a href="#">1</a>	FRSCO	110043501494	Higher (5,063 ft.)	TP	CASTLEROCK OUTFALL & GLENMOORE POND	ELIZABETH ST & GLENMOORE DR, FORT COLLINS, CO 80525
<a href="#">2</a>	FRSCO	110056126099	Higher (5,135 ft.)	TP	BELLA VIRA PHASE 1	OVERLAND TRAIL AND W ELIZABETH ST, FORT COLLINS, CO 80521
<a href="#">3</a>	FRSCO	110067570783	Lower (4,989 ft.)	TP	CSU PITKIN AND OVAL DR WATER LINES	PITKIN ST AND SHIELDS ST AND CSU OVAL DR, FORT COLLINS, CO 80521
<a href="#">4</a>	FRSCO	110070248672	Higher (5,109 ft.)	TP	ELIZABETH STREET FARMS	ROCKY RD AND W ELIZABETH ST, FORT COLLINS, CO 80521

## Site Summary By Database

NOTE: Standard environmental records are displayed in **bold**.

Map ID#	Database Name	Site ID#	Relative Elevation	Distance From Site	Site Name	Address
<a href="#">5</a>	FRSCO	110069996210	Lower (5,028 ft.)	TP	SHIELDS AND ELIZABETH PEDESTRIAN UNDERPASS AND LANE IMPROVEM	SHIELDS ST AND ELIZABETH ST, FORT COLLINS, CO 80521
<a href="#">8</a>	FRSCO	110001395008	Higher (5,079 ft.)	TP	CEDARWOOD ENTERPRISES LLC	1015 SOUTH TAFT HILL ROAD, FORT COLLINS, CO 80521
<a href="#">8</a>	FRSCO	110064525919	Higher (5,079 ft.)	TP	VERIZON WIRELESS - AGGIE	1015 SOUTH TAFT HILL ROAD, FORT COLLINS, CO 80521
<a href="#">8</a>	FRSCO	110070911118	Higher (5,079 ft.)	TP	SALLY BEAUTY SUPPLY #3607	1015 S TAFT HILL RD, FORT COLLINS, CO 80521
<a href="#">13</a>	FRSCO	110020881820	Lower (4,992 ft.)	0.001 mi. S (5 ft.)	708 S. MASON FT COLLINS	708 S. MASON, FORT COLLINS, CO 80525
<a href="#">17</a>	FRSCO	110001724974	Lower (5,040 ft.)	0.002 mi. S (11 ft.)	DIAMOND SHAMROCK #1100	1501 WEST ELIZABETH STREET, FORT COLLINS, CO 80521
<a href="#">17</a>	FRSCO	110043718242	Lower (5,040 ft.)	0.002 mi. S (11 ft.)	VALERO	1501 W. ELIZABETH STREET, FORT COLLINS, CO 80521
<a href="#">20</a>	FRSCO	110009563212	Higher (5,074 ft.)	0.002 mi. S (11 ft.)	DILLON COMPANIES - KING SOOPERS #009	1001 SOUTH TAFT HILL ROAD, FORT COLLINS, CO 80521
<a href="#">20</a>	FRSCO	110040881098	Higher (5,074 ft.)	0.002 mi. S (11 ft.)	KING SOOPERS	1001 S TAFT HILL RD, FORT COLLINS, CO 80521
<a href="#">21</a>	FRSCO	110001757698	Lower (5,032 ft.)	0.002 mi. S (11 ft.)	SCHRADER OIL CO	1331 W ELIZABETH, FORT COLLINS, CO 80521
<a href="#">21</a>	FRSCO	110040895252	Lower (5,032 ft.)	0.002 mi. S (11 ft.)	SCHRADER OIL CO	1331 W ELIZABETH ST, FORT COLLINS, CO 80521
<a href="#">23</a>	FRSCO	110024529321	Lower (5,035 ft.)	0.003 mi. N (16 ft.)	FRONT PORCH PROPERTY SERVICES, INC.	1220 W ELIZABETH, #F, FORT COLLINS, CO 80521
<a href="#">25</a>	FRSCO	110070374047	Lower (5,040 ft.)	0.005 mi. S (26 ft.)	HUB ON CAMPUS FORT COLLINS	1415 W ELIZABETH ST, FORT COLLINS, CO 80521
<a href="#">27</a>	FRSCO	110001394143	Higher (5,074 ft.)	0.005 mi. NNE (26 ft.)	RECUPEROS L L C	949 SOUTH TAFT HILL ROAD, FORT COLLINS, CO 80521
<a href="#">29</a>	FRSCO	110012355478	Lower (4,998 ft.)	0.006 mi. S (32 ft.)	POUDRE PROPERTY SERVICE	706 S. COLLEGE, FORT COLLINS, CO 80524
<a href="#">30</a>	FRSCO	110043860293	Lower (5,029 ft.)	0.006 mi. W (32 ft.)	COMMERCIAL OFFICE BUILDING	825 S SHIELDS, FORT COLLINS, CO 80521
<a href="#">34</a>	FRSCO	110044274825	Lower (5,008 ft.)	0.009 mi. N (48 ft.)	CSU ENGINEERING BLDG II	700 MERIDIAN AVE, FORT COLLINS, CO 80523
<a href="#">35</a>	FRSCO	110055096408	Lower (5,021 ft.)	0.010 mi. S (53 ft.)	CSU MOBY ARENA	951 W PLUM ST, FORT COLLINS, CO 80523
<a href="#">35</a>	FRSCO	110070743459	Lower (5,021 ft.)	0.010 mi. S (53 ft.)	MOBY GEOX	951 W PLUM ST., FT. COLLINS, CO 80521
<a href="#">36</a>	FRSCO	110070741210	Higher (5,140 ft.)	0.011 mi. N (58 ft.)	TEMPLE GRANDIN EQUINE CENTER	735 SOUTH OVERLAND TRAIL, FORT COLLINS, CO 80521
<a href="#">38</a>	FRSCO	110070201977	Lower (5,035 ft.)	0.013 mi. W (69 ft.)	KAPPA KAPPA GAMMA SORORITY	729 S SHIELDS ST, FORT COLLINS, CO 80521
<a href="#">39</a>	FRSCO	110070207072	Higher (5,054 ft.)	0.014 mi. S (74 ft.)	FAITH PROPERTY MANAGEMENT	1625 W ELIZABETH UNIT D-2, FORT COLLINS, CO 80521
<a href="#">40</a>	FRSCO	110070252462	Lower (5,035 ft.)	0.015 mi. N (79 ft.)	UNION AT ELIZABETH STREET	1208 W ELIZABETH ST, FORT COLLINS, CO 80521



## Site Summary By Database

NOTE: Standard environmental records are displayed in **bold**.

Map ID#	Database Name	Site ID#	Relative Elevation	Distance From Site	Site Name	Address
<a href="#">41</a>	FRSCO	110037941573	Lower (5,005 ft.)	0.018 mi. WNW (95 ft.)	MIB ADDITION TO ROCKWELL HALL	501 WEST LAUREL STREET, FORT COLLINS, CO 80523
<a href="#">60</a>	FUDS	B08CO0720	Lower (5,029 ft.)	0.262 mi. N (1383 ft.)	US ARMY RESERVE CENTER	LARIMER COUNTY, FORT COLLINS, CO 80521
<a href="#">59</a>	<b>HWSCA</b>	<b>COT090011529</b>	<b>Higher (5,129 ft.)</b>	<b>0.234 mi. N (1236 ft.)</b>	<b>COLORADO STATE UNIVERSITY (DISPOSAL)</b>	<b>S OVERLAND TRAIL AT RAMPART RD, FORT COLLINS, CO 80521</b>
<a href="#">83</a>	<b>HWSCA</b>	<b>COD069712792</b>	<b>Lower (5,000 ft.)</b>	<b>0.545 mi. S (2878 ft.)</b>	<b>COLORADO STATE UNIVERSITY (STORAGE)</b>	<b>LAKE ST AND MASON STREET, FORT COLLINS, CO 80523</b>
<a href="#">20</a>	<b>HWSG</b>	<b>COD983788407</b>	<b>Higher (5,074 ft.)</b>	<b>0.002 mi. S (11 ft.)</b>	<b>BP AMOCO OIL</b>	<b>1001 S TAFT HILL RD, FORT COLLINS, CO 80521</b>
<a href="#">59</a>	HWSTSD	COT090011529	Higher (5,129 ft.)	0.234 mi. N (1236 ft.)	COLORADO STATE UNIVERSITY (DISPOSAL)	S OVERLAND TRAIL AT RAMPART RD, FORT COLLINS, CO 80521
<a href="#">1</a>	ICISNPDES	COG073679INP DES	Higher (5,063 ft.)	TP	CASTLEROCK OUTFALL & GLENMOORE POND	ELIZABETH ST & GLENMOORE DR, FORT COLLINS, CO 80525
<a href="#">2</a>	ICISNPDES	COG074554INP DES	Higher (5,135 ft.)	TP	BELLA VIRA PHASE 1	OVERLAND TRAIL AND W ELIZABETH ST, LARIMER COUNTY, CO 80521
<a href="#">2</a>	ICISNPDES	COG074583INP DES	Higher (5,135 ft.)	TP	BELLA VIRA	ELIZABETH ST AND OVERLAND TRAIL, FORT COLLINS, CO 80521
<a href="#">2</a>	ICISNPDES	COR03L233INP DES	Higher (5,135 ft.)	TP	BELLA VIRA PHASE 1	OVERLAND TRAIL AND WEST ELIZABETH ST, FORT COLLINS, CO 80521
<a href="#">2</a>	ICISNPDES	COR03L459INP DES	Higher (5,135 ft.)	TP	BELLA VIRA PHASE 1	OVERLAND TRAIL AND WEST ELIZABETH ST, FORT COLLINS, CO 80521
<a href="#">3</a>	ICISNPDES	COG075479INP DES	Lower (4,989 ft.)	TP	CSU PITKIN AND OVAL DR WATER LINES	PITKIN ST AND SHIELDS ST AND CSU OVAL DR, FORT COLLINS, CO 80521
<a href="#">4</a>	ICISNPDES	COR03T252INP DES	Higher (5,109 ft.)	TP	ELIZABETH STREET FARMS	ROCKY RD AND W ELIZABETH ST, FORT COLLINS, CO 80521
<a href="#">4</a>	ICISNPDES	COR401685INP DES	Higher (5,109 ft.)	TP	ELIZABETH STREET FARMS	ROCKY RD AND W ELIZABETH ST, FORT COLLINS, CO 80521
<a href="#">5</a>	ICISNPDES	COG075673INP DES	Lower (5,028 ft.)	TP	SHIELDS AND ELIZABETH PEDESTRIAN UNDERPASS AND LANE IMPROVEM	SHIELDS ST AND ELIZABETH ST, FORT COLLINS, CO 80521
<a href="#">5</a>	ICISNPDES	COR03Q245INP DES	Lower (5,028 ft.)	TP	SHIELDS AND ELIZABETH PEDESTRIAN UNDERPASS AND LANE IMPROVEM	SHIELDS ST AND ELIZABETH ST, FORT COLLINS, CO 80521
<a href="#">25</a>	ICISNPDES	COG076412INP DES	Lower (5,040 ft.)	0.005 mi. S (26 ft.)	HUB ON CAMPUS FORT COLLINS	1415 W ELIZABETH ST, FORT COLLINS, CO 80521
<a href="#">25</a>	ICISNPDES	COR03U001INP DES	Lower (5,040 ft.)	0.005 mi. S (26 ft.)	HUB ON CAMPUS FORT COLLINS	1415 W ELIZABETH ST, FORT COLLINS, CO 80521
<a href="#">25</a>	ICISNPDES	COR404975INP DES	Lower (5,040 ft.)	0.005 mi. S (26 ft.)	HUB ON CAMPUS FORT COLLINS	1415 W ELIZABETH ST, FORT COLLINS, CO 80521
<a href="#">34</a>	ICISNPDES	COG073783INP DES	Lower (5,008 ft.)	0.009 mi. N (48 ft.)	CSU ENGINEERING BLDG II	700 MERIDIAN AVE, FORT COLLINS, CO 80523

## Site Summary By Database

NOTE: Standard environmental records are displayed in **bold**.

Map ID#	Database Name	Site ID#	Relative Elevation	Distance From Site	Site Name	Address
<a href="#">35</a>	ICISNPDES	COG074348INP DES	Lower (5,021 ft.)	0.010 mi. S (53 ft.)	CSU MOBY ARENA	951 W PLUM ST, FORT COLLINS, CO 80523
<a href="#">38</a>	ICISNPDES	COR03S434INP DES	Lower (5,035 ft.)	0.013 mi. W (69 ft.)	KAPPA KAPPA GAMMA SORORITY	729 S SHIELDS ST, FORT COLLINS, CO 80521
<a href="#">38</a>	ICISNPDES	COR401518INP DES	Lower (5,035 ft.)	0.013 mi. W (69 ft.)	KAPPA KAPPA GAMMA SORORITY	729 S SHIELDS ST, FORT COLLINS, CO 80521
<a href="#">40</a>	ICISNPDES	COR03T225INP DES	Lower (5,035 ft.)	0.015 mi. N (79 ft.)	UNION AT ELIZABETH STREET	1208 W ELIZABETH ST, FORT COLLINS, CO 80521
<a href="#">40</a>	ICISNPDES	COR401387INP DES	Lower (5,035 ft.)	0.015 mi. N (79 ft.)	UNION AT ELIZABETH STREET	1208 W ELIZABETH ST, FORT COLLINS, CO 80521
<a href="#">41</a>	ICISNPDES	COG072933INP DES	Lower (5,005 ft.)	0.018 mi. WNW (95 ft.)	MIB ADDITION TO ROCKWELL HALL	501 WEST LAUREL STREET, FORT COLLINS, CO 80523
<a href="#">5</a>	<b>LST</b>	<b>5776</b>	<b>Lower (5,028 ft.)</b>	<b>TP</b>	<b>MINI MART #857</b>	<b>1104 W ELIZABETH, FORT COLLINS, CO 80521</b>
<a href="#">6</a>	<b>LST</b>	<b>11728</b>	<b>Lower (4,992 ft.)</b>	<b>TP</b>	<b>SONDRUP INVESTMENTS</b>	<b>115 W LAUREL, FORT COLLINS, CO 80524</b>
<a href="#">17</a>	<b>LST</b>	<b>2976</b>	<b>Lower (5,040 ft.)</b>	<b>0.002 mi. S (11 ft.)</b>	<b>SHAMROCK 1100</b>	<b>1501 W ELIZABETH, FORT COLLINS, CO 80521</b>
<a href="#">18</a>	<b>LST</b>	<b>14720</b>	<b>Lower (5,035 ft.)</b>	<b>0.002 mi. S (11 ft.)</b>	<b>CHINA DRAGON RESTAURANT</b>	<b>1401 W ELIZABETH ST, FORT COLLINS, CO 80527</b>
<a href="#">20</a>	<b>LST</b>	<b>6540</b>	<b>Higher (5,074 ft.)</b>	<b>0.002 mi. S (11 ft.)</b>	<b>AMOCO OIL #5401</b>	<b>1001 S TAFT HILL RD, FORT COLLINS, CO 80521</b>
<a href="#">21</a>	<b>LST</b>	<b>4550</b>	<b>Lower (5,032 ft.)</b>	<b>0.002 mi. S (11 ft.)</b>	<b>SCHRADER #400</b>	<b>1331 W ELIZABETH, FORT COLLINS, CO 80526</b>
<a href="#">22</a>	<b>LST</b>	<b>12771</b>	<b>Higher (5,074 ft.)</b>	<b>0.002 mi. N (11 ft.)</b>	<b>CHEVRON USAINC #70570</b>	<b>950 S TAFT HILL RD, FORT COLLINS, CO 80521</b>
<a href="#">24</a>	<b>LST</b>	<b>3237</b>	<b>Lower (5,028 ft.)</b>	<b>0.007 mi. W (37 ft.)</b>	<b>TEXACO #51-633-00</b>	<b>1015 S SHIELDS ST, FORT COLLINS, CO 80522</b>
<a href="#">27</a>	<b>LST</b>	<b>10481</b>	<b>Higher (5,074 ft.)</b>	<b>0.005 mi. NNE (26 ft.)</b>	<b>CIRCLE K</b>	<b>949 S TAFT HILL RD, FORT COLLINS, CO 80521</b>
<a href="#">43</a>	<b>LST</b>	<b>11559</b>	<b>Lower (5,024 ft.)</b>	<b>0.024 mi. N (127 ft.)</b>	<b>WESTFALL HALL - MAIN CAMPUS</b>	<b>COLORADO STATE UNIVERSITY, FORT COLLINS, CO 80523</b>
<a href="#">47</a>	<b>LST</b>	<b>7580</b>	<b>Lower (4,991 ft.)</b>	<b>0.090 mi. NNE (475 ft.)</b>	<b>AMOCO #9531</b>	<b>602 S COLLEGE AVE, FORT COLLINS, CO 80524</b>
<a href="#">51</a>	<b>LST</b>	<b>4623</b>	<b>Lower (4,987 ft.)</b>	<b>0.122 mi. S (644 ft.)</b>	<b>GARTON OIL CO INC</b>	<b>830 S COLLEGE AVE, FORT COLLINS, CO 80524</b>
<a href="#">58</a>	<b>LST</b>	<b>4543</b>	<b>Lower (4,992 ft.)</b>	<b>0.231 mi. N (1220 ft.)</b>	<b>GARTON OIL INC</b>	<b>429 S MASON ST, FORT COLLINS, CO 80524</b>
<a href="#">60</a>	<b>LST</b>	<b>9216</b>	<b>Lower (5,029 ft.)</b>	<b>0.292 mi. N (1542 ft.)</b>	<b>7-ELEVEN #13171</b>	<b>505 S SHIELDS ST, FORT COLLINS, CO 80521</b>
<a href="#">61</a>	<b>LST</b>	<b>17899</b>	<b>Lower (5,005 ft.)</b>	<b>0.263 mi. NW (1389 ft.)</b>	<b>FORMER AMOCO</b>	<b>430 CANYON AVE, FORT COLLINS, CO 80528</b>
<a href="#">63</a>	<b>LST</b>	<b>12189</b>	<b>Lower (4,998 ft.)</b>	<b>0.274 mi. N (1447 ft.)</b>	<b>US POSTAL SERVICE</b>	<b>412 S MELDRUM, FORT COLLINS, CO 80521</b>
<a href="#">63</a>	<b>LST</b>	<b>5524</b>	<b>Lower (4,998 ft.)</b>	<b>0.274 mi. N (1447 ft.)</b>	<b>US POSTAL SERVICE STORAGE GARAGE</b>	<b>412 MELDRUM, FORT COLLINS, CO 80521</b>
<a href="#">65</a>	<b>LST</b>	<b>8600</b>	<b>Lower (5,029 ft.)</b>	<b>0.286 mi. N (1510 ft.)</b>	<b>GILSDORF GARAGE</b>	<b>1111 W MULBERRY ST, FORT COLLINS, CO 80521</b>

## Site Summary By Database

NOTE: Standard environmental records are displayed in **bold**.

Map ID#	Database Name	Site ID#	Relative Elevation	Distance From Site	Site Name	Address
<a href="#">66</a>	LST	11949	Lower (5,008 ft.)	0.305 mi. S (1610 ft.)	CSU DAIRY MAINTENANCE FACILITY	COLORADO STATE UNIVERSITY, FORT COLLINS, CO 80523
<a href="#">67</a>	LST	19230	Lower (4,997 ft.)	0.305 mi. N (1610 ft.)	WELLS FARGO BANK PARKING LOT	112 W MAGNOLIA ST, FORT COLLINS, CO 80524
<a href="#">68</a>	LST	9702	Lower (4,997 ft.)	0.321 mi. NNW (1695 ft.)	FT COLLINS MAIN	124 W MAGNOLIA AVE, FORT COLLINS, CO 80524
<a href="#">71</a>	LST	1996	Lower (4,990 ft.)	0.366 mi. N (1932 ft.)	GOODING CONOCO	301 S COLLEGE, FORT COLLINS, CO 80521
<a href="#">72</a>	LST	3079	Higher (5,077 ft.)	0.386 mi. N (2038 ft.)	DIAMOND SHAMROCK #643	525 S TAFT HILL RD, FORT COLLINS, CO 80521
<a href="#">73</a>	LST	13069	Lower (4,990 ft.)	0.396 mi. N (2091 ft.)	DREILING BUILDING	238 S COLLEGE AVE, FORT COLLINS, CO 80524
<a href="#">74</a>	LST	10212	Lower (4,984 ft.)	0.409 mi. SE (2160 ft.)	LLOYDS SERVICE	500 GARFIELD ST, FORT COLLINS, CO 80524
<a href="#">75</a>	LST	11340	Higher (5,124 ft.)	0.429 mi. S (2265 ft.)	FORT COLLINS WEST U-PUMP-IT	3045 W PROSPECT, FORT COLLINS, CO 80521
<a href="#">76</a>	LST	11172	Higher (5,077 ft.)	0.441 mi. N (2328 ft.)	TAFT HILL CONOCO	501 S TAFT HILL RD, FORT COLLINS, CO 80521
<a href="#">77</a>	LST	13515	Equal (5,047 ft.)	0.442 mi. N (2334 ft.)	CITY PARK LAKE	MULBERRY & BRYAN ST, FORT COLLINS, CO 80524
<a href="#">78</a>	LST	11278	Lower (5,004 ft.)	0.461 mi. S (2434 ft.)	CSU MOTOR POOL - MAIN CAMPUS	201 W PITKIN ST, FORT COLLINS, CO 80521
<a href="#">78</a>	LST	12398	Lower (5,004 ft.)	0.451 mi. S (2381 ft.)	CDOT CSU COMMUNICATIONS	PITKIN AVE, FORT COLLINS, CO 80525
<a href="#">79</a>	LST	13584	Equal (5,047 ft.)	0.466 mi. N (2460 ft.)	BROTHERTON CHIROPRACTIC CLINIC	1700 W MULBERRY, FORT COLLINS, CO 80521
<a href="#">80</a>	LST	2230	Lower (4,981 ft.)	0.478 mi. NNE (2524 ft.)	DIRECT SALES TIRE CO	221 E OAK, FORT COLLINS, CO 80521
<a href="#">73</a>	LUSTTRUST	00177-0001151	Lower (4,990 ft.)	0.396 mi. N (2091 ft.)	DREILING BUILDING	238 S COLLEGE AVE, FORT COLLINS, CO 80524
<a href="#">59</a>	RCRAC	COT090011529	Higher (5,129 ft.)	0.234 mi. N (1236 ft.)	COLORADO STATE UNIVERSITY (DISPOSAL)	S OVERLAND TRL AT RAMPART RD, FORT COLLINS, CO 80521
<a href="#">84</a>	RCRAC	COD049858087	Lower (5,000 ft.)	0.784 mi. S (4140 ft.)	NEW METHOD CLEANERS	1653 S COLLEGE, FORT COLLINS, CO 80525
<a href="#">85</a>	RCRAC	COD982588113	Lower (4,961 ft.)	0.825 mi. E (4356 ft.)	CAMELOT CLEANERS	725 S LEMAY, FORT COLLINS, CO 80525
<a href="#">8</a>	RCRAGR08	COR000252981	Higher (5,079 ft.)	TP	SALLY BEAUTY SUPPLY #3607	1015 S TAFT HILL RD, FORT COLLINS, CO 80521
<a href="#">46</a>	RCRAGR08	COR000001586	Lower (5,002 ft.)	0.075 mi. N (396 ft.)	CSU UNIVERSITY SERVICES CENTER	601 S HOWES ST, FORT COLLINS, CO 80521
<a href="#">50</a>	RCRAGR08	COR000203513	Higher (5,050 ft.)	0.114 mi. NNE (602 ft.)	CSU HOUSING WAREHOUSE	1634 W PLUM, FORT COLLINS, CO 80526
<a href="#">8</a>	RCRANGR08	COD047870563	Higher (5,079 ft.)	TP	CEDARWOOD CLEANERS	1015 S TAFT HILL RD #D, FORT COLLINS, CO 80521
<a href="#">20</a>	RCRANGR08	COD983788407	Higher (5,074 ft.)	0.002 mi. S (11 ft.)	BP FACILITY #23300	1001 S TAFT HILL RD, FORT COLLINS, CO 80521

## Site Summary By Database

NOTE: Standard environmental records are displayed in **bold**.

Map ID#	Database Name	Site ID#	Relative Elevation	Distance From Site	Site Name	Address
<a href="#">30</a>	RCRANGR08	COR000225474	Lower (5,029 ft.)	0.006 mi. W (32 ft.)	COMMERCIAL OFFICE BUILDING	825 S SHIELDS, FORT COLLINS, CO 80521
<a href="#">39</a>	RCRANGR08	COR000244855	Higher (5,054 ft.)	0.014 mi. S (74 ft.)	FAITH PROPERTY MANAGEMENT	1625 W ELIZABETH UNIT D-2, FORT COLLINS, CO 80521
<a href="#">47</a>	RCRANGR08	COR000228437	Lower (4,991 ft.)	0.090 mi. NNE (475 ft.)	BRAVE NEW WHEELS	105 E MYRTLE ST, FORT COLLINS, CO 80524
<a href="#">49</a>	RCRANGR08	COD983770454	Lower (5,008 ft.)	0.090 mi. NNW (475 ft.)	LARIMER COUNTY COMMUNITY	502 W LAUREL, FORT COLLINS, CO 80521
<a href="#">52</a>	RCRANGR08	COR000004572	Lower (5,044 ft.)	0.125 mi. NW (660 ft.)	CSU-UNIVERSITY VILLAGE	1600 W PLUM ST, FORT COLLINS, CO 80521
<a href="#">59</a>	RCRAT	COT090011529	Higher (5,129 ft.)	0.234 mi. N (1236 ft.)	COLORADO STATE UNIVERSITY (DISPOSAL)	S OVERLAND TRL AT RAMPART RD, FORT COLLINS, CO 80521
<a href="#">14</a>	SEMS	CON000821079	Lower (4,992 ft.)	0.002 mi. N (11 ft.)	COLLEGE CLEANERS FC	116 WEST LAUREL STREET, FORT COLLINS, CO 80524
<a href="#">16</a>	SEMS	CON000821078	Lower (5,029 ft.)	0.002 mi. N (11 ft.)	CAMPUS CLEANERS	1122 WEST ELIZABETH STREET, FORT COLLINS, CO 80521
<a href="#">47</a>	SEMS	CON000821082	Lower (4,991 ft.)	0.080 mi. NNE (422 ft.)	ECON-O-WASH DRY CLEANERS	105 EAST MYRTLE STREET, FORT COLLINS, CO 80524
<a href="#">62</a>	SEMS	CON000821084	Lower (4,997 ft.)	0.266 mi. N (1404 ft.)	NU-LIFE CLEANERS	415 SOUTH MASON STREET, FORT COLLINS, CO 80524
<a href="#">59</a>	SEMSARCH	COT090011529	Higher (5,129 ft.)	0.234 mi. N (1236 ft.)	COLO STATE UNIV	OVERLAND TRAIL & RAMPART RD, FORT COLLINS, CO 80523
<a href="#">5</a>	SPILLS	2017-0570	Lower (5,028 ft.)	TP		ELIZABETH ST AND SHIELD ST., FORT COLLINS, CO
<a href="#">7</a>	SPILLS	2014-0205	Lower (5,008 ft.)	TP		MAIN CAMPUS AT A MANHOLE ON PLUMB ST WEST OF THE INTERSECTION WITH MERIDIAN., FT. COLLINS, CO 80523
<a href="#">23</a>	SPILLS	2017-0630	Lower (5,035 ft.)	0.003 mi. N (16 ft.)		1220 ELIZABETH ST., FORT COLLINS, CO
<a href="#">24</a>	SPILLS	2018-0457	Lower (5,028 ft.)	0.004 mi. W (21 ft.)		1205 WEST ELIZABETH ST. AT A COMMERCIAL PLAZA, FORT COLLINS, CO
<a href="#">24</a>	SPILLS	CO97-569	Lower (5,028 ft.)	0.007 mi. W (37 ft.)		1015 SOUTH SHIELD STREET, FORT COLLINS, CO
<a href="#">26</a>	SPILLS	2020-0379	Lower (5,035 ft.)	0.005 mi. S (26 ft.)		1213 W. ELIZABETH ST., FORT COLLINS, CO
<a href="#">29</a>	SPILLS	2009-0321	Lower (4,998 ft.)	0.006 mi. S (32 ft.)		706 S. COLLEGE, FT. COLLINS, CO 80524
<a href="#">64</a>	SWF	2174WTR	Higher (5,083 ft.)	0.279 mi. SSW (1473 ft.)	OPAL MOON LLC	2121 SPRINGFIELD DR, FORT COLLINS, CO 80521
<a href="#">65</a>	SWF	3214WTR	Lower (5,029 ft.)	0.286 mi. N (1510 ft.)	VISTA STAR LLC	1111 W. MULBERRY STR, FORT COLLINS, CO 80521
<a href="#">74</a>	SWF	217WTR	Lower (4,984 ft.)	0.409 mi. SE (2160 ft.)	LLOYD'S SERVICE	500 GARFIELD ST., FT. COLLINS, CO 80524
<a href="#">78</a>	SWF	3250WTR	Lower (5,004 ft.)	0.461 mi. S (2434 ft.)	COLORADO STATE UNIVERSITY TRANSP	201 PITKIN STREET, FORT COLLINS, CO 80523

## Site Summary By Database

NOTE: Standard environmental records are displayed in **bold**.

Map ID#	Database Name	Site ID#	Relative Elevation	Distance From Site	Site Name	Address
<a href="#">81</a>	SWF	173WTR	<b>Higher</b> (5,089 ft.)	<b>0.498 mi. N</b> (2629 ft.)	<b>MOBILE TIRE SERVICE INC.</b>	<b>419 S. IMPALA DR., #1, FORT COLLINS, CO 80521</b>
<a href="#">5</a>	UST	5776UST	<b>Lower</b> (5,028 ft.)	<b>TP</b>	<b>MINI MART #857</b>	<b>1104 W ELIZABETH ST, FORT COLLINS, CO 80521</b>
<a href="#">17</a>	UST	2976UST	<b>Lower</b> (5,040 ft.)	<b>0.002 mi. S</b> (11 ft.)	<b>CRYSTALS ONE STOP 2</b>	<b>1501 W ELIZABETH, FORT COLLINS, CO 80521</b>
<a href="#">20</a>	UST	6540UST	<b>Higher</b> (5,074 ft.)	<b>0.002 mi. S</b> (11 ft.)	<b>KING SOOPERS #609</b>	<b>1001 S TAFT HILL RD, FORT COLLINS, CO 80521</b>
<a href="#">21</a>	UST	4550UST	<b>Lower</b> (5,032 ft.)	<b>0.002 mi. S</b> (11 ft.)	<b>SCHRADER'S COUNTRY STORE #400</b>	<b>1331 W ELIZABETH ST, FORT COLLINS, CO 80526</b>
<a href="#">24</a>	UST	3237UST	<b>Lower</b> (5,028 ft.)	<b>0.007 mi. W</b> (37 ft.)	<b>CAMPUS WEST SHELL LLC</b>	<b>1015 S SHIELDS ST, FORT COLLINS, CO 80521</b>
<a href="#">27</a>	UST	10481UST	<b>Higher</b> (5,074 ft.)	<b>0.005 mi. NNE</b> (26 ft.)	<b>EVERYDAY STORE #5015</b>	<b>949 S TAFT HILL RD, FORT COLLINS, CO 80521</b>
<a href="#">47</a>	UST	7580UST	<b>Lower</b> (4,991 ft.)	<b>0.090 mi. NNE</b> (475 ft.)	<b>UGLY DUCKLING CAR RENTAL</b>	<b>602 S COLLEGE AVE, FORT COLLINS, CO 80522</b>
<a href="#">51</a>	UST	4623UST	<b>Lower</b> (4,987 ft.)	<b>0.122 mi. S</b> (644 ft.)	<b>SCHRADERS COUNTRY STORE #410</b>	<b>830 S COLLEGE AVE, FORT COLLINS, CO 80524</b>
<a href="#">55</a>	UST	8438UST	<b>Lower</b> (4,992 ft.)	<b>0.192 mi. N</b> (1014 ft.)	<b>UNIVERSITY MOTORS</b>	<b>203 W MULBERRY ST, FORT COLLINS, CO 80521</b>
<a href="#">58</a>	UST	4543UST	<b>Lower</b> (4,992 ft.)	<b>0.231 mi. N</b> (1220 ft.)	<b>LOAF N JUG #827</b>	<b>429 S MASON ST, FORT COLLINS, CO 80524</b>

# Elevation Summary

Elevations are collected from the USGS 3D Elevation Program 1/3 arc-second (approximately 10 meters) layer hosted at the NGTOC. .

**Target Property Elevation: 5047 ft.**

NOTE: Standard environmental records are displayed in **bold**.

## EQUAL/HIGHER ELEVATION

Map ID#	Database Name	Elevation	Site Name	Address	Page #
<a href="#">1</a>	ECHOR08	5,063 ft.	CASTLEROCK OUTFALL & GLENMOORE POND	ELIZABETH ST & GLENMOORE DR, FORT COLLINS, CO 80525	<a href="#">46</a>
<a href="#">1</a>	FRSCO	5,063 ft.	CASTLEROCK OUTFALL & GLENMOORE POND	ELIZABETH ST & GLENMOORE DR, FORT COLLINS, CO 80525	<a href="#">47</a>
<a href="#">1</a>	ICISNPDES	5,063 ft.	CASTLEROCK OUTFALL & GLENMOORE POND	ELIZABETH ST & GLENMOORE DR, FORT COLLINS, CO 80525	<a href="#">48</a>
<a href="#">2</a>	CDPS	5,135 ft.	BELLA VIRA PHASE 1	OVERLAND TRAIL AND WEST ELIZABETH ST, FORT COLLINS, CO 80521	<a href="#">50</a>
<a href="#">2</a>	CDPS	5,135 ft.	BELLA VIRA PHASE 1	OVERLAND TRAIL AND WEST ELIZABETH ST, FORT COLLINS, CO 80521	<a href="#">51</a>
<a href="#">2</a>	CDPS	5,135 ft.	BELLA VIRA PHASE 1	OVERLAND TRAIL AND WEST ELIZABETH ST, FORT COLLINS, CO 80521	<a href="#">52</a>
<a href="#">2</a>	CDPS	5,135 ft.	BELLA VIRA PHASE 1	OVERLAND TRAIL AND WEST ELIZABETH ST, FORT COLLINS, CO 80521	<a href="#">53</a>
<a href="#">2</a>	ECHOR08	5,135 ft.	BELLA VIRA PHASE 1	OVERLAND TRAIL AND W ELIZABETH ST, FORT COLLINS, CO 80521	<a href="#">54</a>
<a href="#">2</a>	FRSCO	5,135 ft.	BELLA VIRA PHASE 1	OVERLAND TRAIL AND W ELIZABETH ST, FORT COLLINS, CO 80521	<a href="#">55</a>
<a href="#">2</a>	ICISNPDES	5,135 ft.	BELLA VIRA PHASE 1	OVERLAND TRAIL AND W ELIZABETH ST, LARIMER COUNTY, CO 80521	<a href="#">56</a>
<a href="#">2</a>	ICISNPDES	5,135 ft.	BELLA VIRA	ELIZABETH ST AND OVERLAND TRAIL, FORT COLLINS, CO 80521	<a href="#">59</a>
<a href="#">2</a>	ICISNPDES	5,135 ft.	BELLA VIRA PHASE 1	OVERLAND TRAIL AND WEST ELIZABETH ST, FORT COLLINS, CO 80521	<a href="#">61</a>
<a href="#">2</a>	ICISNPDES	5,135 ft.	BELLA VIRA PHASE 1	OVERLAND TRAIL AND WEST ELIZABETH ST, FORT COLLINS, CO 80521	<a href="#">63</a>
<a href="#">4</a>	ASBESTOS	5,109 ft.	RISK REMOVAL, INC.	2800 W. ELIZABETH ST., FORT COLLINS, CO	<a href="#">70</a>
<a href="#">4</a>	CDPS	5,109 ft.	ELIZABETH STREET FARMS	ROCKY RD AND W ELIZABETH ST, FORT COLLINS, CO 80521	<a href="#">71</a>
<a href="#">4</a>	ECHOR08	5,109 ft.	ELIZABETH STREET FARMS	ROCKY RD AND W ELIZABETH ST, FORT COLLINS, CO 80521	<a href="#">72</a>
<a href="#">4</a>	FRSCO	5,109 ft.	ELIZABETH STREET FARMS	ROCKY RD AND W ELIZABETH ST, FORT COLLINS, CO 80521	<a href="#">73</a>
<a href="#">4</a>	ICISNPDES	5,109 ft.	ELIZABETH STREET FARMS	ROCKY RD AND W ELIZABETH ST, FORT COLLINS, CO 80521	<a href="#">74</a>
<a href="#">4</a>	ICISNPDES	5,109 ft.	ELIZABETH STREET FARMS	ROCKY RD AND W ELIZABETH ST, FORT COLLINS, CO 80521	<a href="#">76</a>
<a href="#">8</a>	AIRSAFS	5,079 ft.	CEDARWOOD ENTERPRISES LLC	1015 S TAFT HILL RD STE D, FORT COLLINS, CO 80521	<a href="#">93</a>

## Elevation Summary

Map ID#	Database Name	Elevation	Site Name	Address	Page #
<a href="#">8</a>	APCDP	5,079 ft.	VERIZON WIRELESS - AGGIE	1015 SOUTH TAFT HILL ROAD, FORT COLLINS, CO 80521	<a href="#">101</a>
<a href="#">8</a>	CLEANERS	5,079 ft.	CEDARWOOD ENTERPRISES LLC	1015 S TAFT HILL RD STE D, FORT COLLINS, CO 80521	<a href="#">107</a>
<a href="#">8</a>	ECHOR08	5,079 ft.	CEDARWOOD ENTERPRISES LLC	1015 SOUTH TAFT HILL ROAD, FORT COLLINS, CO 80521	<a href="#">108</a>
<a href="#">8</a>	ECHOR08	5,079 ft.	VERIZON WIRELESS - AGGIE	1015 SOUTH TAFT HILL ROAD, FORT COLLINS, CO 80521	<a href="#">109</a>
<a href="#">8</a>	FRSCO	5,079 ft.	CEDARWOOD ENTERPRISES LLC	1015 SOUTH TAFT HILL ROAD, FORT COLLINS, CO 80521	<a href="#">110</a>
<a href="#">8</a>	FRSCO	5,079 ft.	VERIZON WIRELESS - AGGIE	1015 SOUTH TAFT HILL ROAD, FORT COLLINS, CO 80521	<a href="#">111</a>
<a href="#">8</a>	FRSCO	5,079 ft.	SALLY BEAUTY SUPPLY #3607	1015 S TAFT HILL RD, FORT COLLINS, CO 80521	<a href="#">112</a>
<a href="#">8</a>	<b>RCRAGR08</b>	<b>5,079 ft.</b>	<b>SALLY BEAUTY SUPPLY #3607</b>	<b>1015 S TAFT HILL RD, FORT COLLINS, CO 80521</b>	<a href="#">113</a>
<a href="#">8</a>	<b>RCRANGR08</b>	<b>5,079 ft.</b>	<b>CEDARWOOD CLEANERS</b>	<b>1015 S TAFT HILL RD #D, FORT COLLINS, CO 80521</b>	<a href="#">115</a>
<a href="#">20</a>	AIRSAFS	5,074 ft.	AMOCO GAS STA 5401 REMEDIATION	1001 S TAFT HILL RD, FORT COLLINS, CO 80521	<a href="#">150</a>
<a href="#">20</a>	AIRSAFS	5,074 ft.	KING SOOPERS	1001 S TAFT HILL RD, FORT COLLINS, CO 80521	<a href="#">154</a>
<a href="#">20</a>	APCDP	5,074 ft.	DILLON COMPANIES - KING SOOPERS #009	1001 S TAFT HILL RD, FORT COLLINS, CO 80521	<a href="#">158</a>
<a href="#">20</a>	ECHOR08	5,074 ft.	DILLON COMPANIES - KING SOOPERS #009	1001 SOUTH TAFT HILL ROAD, FORT COLLINS, CO 80521	<a href="#">163</a>
<a href="#">20</a>	FRSCO	5,074 ft.	DILLON COMPANIES - KING SOOPERS #009	1001 SOUTH TAFT HILL ROAD, FORT COLLINS, CO 80521	<a href="#">164</a>
<a href="#">20</a>	FRSCO	5,074 ft.	KING SOOPERS	1001 S TAFT HILL RD, FORT COLLINS, CO 80521	<a href="#">165</a>
<a href="#">20</a>	<b>HWSG</b>	<b>5,074 ft.</b>	<b>BP AMOCO OIL</b>	<b>1001 S TAFT HILL RD, FORT COLLINS, CO 80521</b>	<a href="#">166</a>
<a href="#">20</a>	<b>LST</b>	<b>5,074 ft.</b>	<b>AMOCO OIL #5401</b>	<b>1001 S TAFT HILL RD, FORT COLLINS, CO 80521</b>	<a href="#">167</a>
<a href="#">20</a>	<b>RCRANGR08</b>	<b>5,074 ft.</b>	<b>BP FACILITY #23300</b>	<b>1001 S TAFT HILL RD, FORT COLLINS, CO 80521</b>	<a href="#">175</a>
<a href="#">20</a>	<b>UST</b>	<b>5,074 ft.</b>	<b>KING SOOPERS #609</b>	<b>1001 S TAFT HILL RD, FORT COLLINS, CO 80521</b>	<a href="#">177</a>
<a href="#">22</a>	<b>LST</b>	<b>5,074 ft.</b>	<b>CHEVRON USAINC #70570</b>	<b>950 S TAFT HILL RD, FORT COLLINS, CO 80521</b>	<a href="#">188</a>
<a href="#">27</a>	AIRSAFS	5,074 ft.	RECUPEROS, L.L.C.	949 S TAFT HILL RD, FORT COLLINS, CO 80521	<a href="#">233</a>
<a href="#">27</a>	APCDP	5,074 ft.	RECUPEROS, L.L.C.	949 S TAFT HILL RD, FORT COLLINS, CO 80521	<a href="#">237</a>
<a href="#">27</a>	ECHOR08	5,074 ft.	RECUPEROS L L C	949 SOUTH TAFT HILL ROAD, FORT COLLINS, CO 80521	<a href="#">241</a>
<a href="#">27</a>	FRSCO	5,074 ft.	RECUPEROS L L C	949 SOUTH TAFT HILL ROAD, FORT COLLINS, CO 80521	<a href="#">242</a>
<a href="#">27</a>	<b>LST</b>	<b>5,074 ft.</b>	<b>CIRCLE K</b>	<b>949 S TAFT HILL RD, FORT COLLINS, CO 80521</b>	<a href="#">243</a>
<a href="#">27</a>	<b>UST</b>	<b>5,074 ft.</b>	<b>EVERYDAY STORE #5015</b>	<b>949 S TAFT HILL RD, FORT COLLINS, CO 80521</b>	<a href="#">248</a>

## Elevation Summary

Map ID#	Database Name	Elevation	Site Name	Address	Page #
<a href="#">36</a>	ECHOR08	5,140 ft.	TEMPLE GRANDIN EQUINE CENTER	735 SOUTH OVERLAND TRAIL, FORT COLLINS, CO 80521	<a href="#">276</a>
<a href="#">36</a>	FRSCO	5,140 ft.	TEMPLE GRANDIN EQUINE CENTER	735 SOUTH OVERLAND TRAIL, FORT COLLINS, CO 80521	<a href="#">277</a>
<a href="#">39</a>	ECHOR08	5,054 ft.	FAITH PROPERTY MANAGEMENT	1625 W ELIZABETH UNIT D-2, FORT COLLINS, CO 80521	<a href="#">286</a>
<a href="#">39</a>	FRSCO	5,054 ft.	FAITH PROPERTY MANAGEMENT	1625 W ELIZABETH UNIT D-2, FORT COLLINS, CO 80521	<a href="#">287</a>
<a href="#">39</a>	<b>RCRANGR08</b>	<b>5,054 ft.</b>	<b>FAITH PROPERTY MANAGEMENT</b>	<b>1625 W ELIZABETH UNIT D-2, FORT COLLINS, CO 80521</b>	<a href="#">288</a>
<a href="#">50</a>	ALTFUELS	5,050 ft.	COLO STATE UNIV	1634 W PLUM ST, FORT COLLINS, CO 80521	<a href="#">329</a>
<a href="#">50</a>	<b>RCRAGR08</b>	<b>5,050 ft.</b>	<b>CSU HOUSING WAREHOUSE</b>	<b>1634 W PLUM, FORT COLLINS, CO 80526</b>	<a href="#">330</a>
<a href="#">59</a>	<b>HWSCA</b>	<b>5,129 ft.</b>	<b>COLORADO STATE UNIVERSITY (DISPOSAL)</b>	<b>S OVERLAND TRAIL AT RAMPART RD, FORT COLLINS, CO 80521</b>	<a href="#">572</a>
<a href="#">59</a>	HWSTSD	5,129 ft.	COLORADO STATE UNIVERSITY (DISPOSAL)	S OVERLAND TRAIL AT RAMPART RD, FORT COLLINS, CO 80521	<a href="#">573</a>
<a href="#">59</a>	<b>RCRAC</b>	<b>5,129 ft.</b>	<b>COLORADO STATE UNIVERSITY (DISPOSAL)</b>	<b>S OVERLAND TRL AT RAMPART RD, FORT COLLINS, CO 80521</b>	<a href="#">574</a>
<a href="#">59</a>	<b>RCRAT</b>	<b>5,129 ft.</b>	<b>COLORADO STATE UNIVERSITY (DISPOSAL)</b>	<b>S OVERLAND TRL AT RAMPART RD, FORT COLLINS, CO 80521</b>	<a href="#">600</a>
<a href="#">59</a>	<b>SEMSARCH</b>	<b>5,129 ft.</b>	<b>COLO STATE UNIV</b>	<b>OVERLAND TRAIL &amp; RAMPART RD, FORT COLLINS, CO 80523</b>	<a href="#">626</a>
<a href="#">64</a>	<b>SWF</b>	<b>5,083 ft.</b>	<b>OPAL MOON LLC</b>	<b>2121 SPRINGFIELD DR, FORT COLLINS, CO 80521</b>	<a href="#">646</a>
<a href="#">69</a>	APCDP	5,128 ft.	CO STATE U - FOOTHILLS FACILITY	3107 RAMPART ROAD, FT COLLINS, CO 00000	<a href="#">656</a>
<a href="#">72</a>	<b>LST</b>	<b>5,077 ft.</b>	<b>DIAMOND SHAMROCK #643</b>	<b>525 S TAFT HILL RD, FORT COLLINS, CO 80521</b>	<a href="#">730</a>
<a href="#">75</a>	APCDP	5,124 ft.	PEERLESS TYRE CO INC 813	3045 W PROSPECT RD, FORT COLLINS, CO 80526	<a href="#">737</a>
<a href="#">75</a>	<b>LST</b>	<b>5,124 ft.</b>	<b>FORT COLLINS WEST U-PUMP-IT</b>	<b>3045 W PROSPECT, FORT COLLINS, CO 80521</b>	<a href="#">740</a>
<a href="#">76</a>	<b>LST</b>	<b>5,077 ft.</b>	<b>TAFT HILL CONOCO</b>	<b>501 S TAFT HILL RD, FORT COLLINS, CO 80521</b>	<a href="#">745</a>
<a href="#">77</a>	<b>LST</b>	<b>5,047 ft.</b>	<b>CITY PARK LAKE</b>	<b>MULBERRY &amp; BRYAN ST, FORT COLLINS, CO 80524</b>	<a href="#">752</a>
<a href="#">79</a>	<b>LST</b>	<b>5,047 ft.</b>	<b>BROTHERTON CHIROPRACTIC CLINIC</b>	<b>1700 W MULBERRY, FORT COLLINS, CO 80521</b>	<a href="#">758</a>
<a href="#">81</a>	<b>SWF</b>	<b>5,089 ft.</b>	<b>MOBILE TIRE SERVICE INC.</b>	<b>419 S. IMPALA DR., #1, FORT COLLINS, CO 80521</b>	<a href="#">761</a>

### LOWER ELEVATION

Map ID#	Database Name	Elevation	Site Name	Address	Page #
<a href="#">3</a>	CDPS	4,989 ft.	CSU PITKIN AND OVAL DR WATER LINES	PITKIN ST AND SHIELD ST AND CSU OVAL DRIVE, FORT COLLINS, CO 80521	<a href="#">65</a>
<a href="#">3</a>	ECHOR08	4,989 ft.	CSU PITKIN AND OVAL DR WATER LINES	PITKIN ST AND SHIELDS ST AND CSU OVAL DR, FORT COLLINS, CO 80521	<a href="#">66</a>



## Elevation Summary

Map ID#	Database Name	Elevation	Site Name	Address	Page #
<a href="#">3</a>	FRSCO	4,989 ft.	CSU PITKIN AND OVAL DR WATER LINES	PITKIN ST AND SHIELDS ST AND CSU OVAL DR, FORT COLLINS, CO 80521	<a href="#">67</a>
<a href="#">3</a>	ICISNPDES	4,989 ft.	CSU PITKIN AND OVAL DR WATER LINES	PITKIN ST AND SHIELDS ST AND CSU OVAL DR, FORT COLLINS, CO 80521	<a href="#">68</a>
<a href="#">5</a>	CDPS	5,028 ft.	SHIELDS AND ELIZABETH PEDESTRIAN UNDERPASS AND LANE IMPROVEM	SHIELDS ST AND ELIZABETH ST, FORT COLLINS, CO 80521	<a href="#">78</a>
<a href="#">5</a>	CDPS	5,028 ft.	SHIELDS AND ELIZABETH PEDESTRIAN UNDERPASS AND LANE IMPROVEM	SHIELDS ST AND ELIZABETH ST, FORT COLLINS, CO 80521	<a href="#">79</a>
<a href="#">5</a>	ECHOR08	5,028 ft.	SHIELDS AND ELIZABETH PEDESTRIAN UNDERPASS AND LANE IMPROVEM	SHIELDS ST AND ELIZABETH ST, FORT COLLINS, CO 80521	<a href="#">80</a>
<a href="#">5</a>	FRSCO	5,028 ft.	SHIELDS AND ELIZABETH PEDESTRIAN UNDERPASS AND LANE IMPROVEM	SHIELDS ST AND ELIZABETH ST, FORT COLLINS, CO 80521	<a href="#">81</a>
<a href="#">5</a>	ICISNPDES	5,028 ft.	SHIELDS AND ELIZABETH PEDESTRIAN UNDERPASS AND LANE IMPROVEM	SHIELDS ST AND ELIZABETH ST, FORT COLLINS, CO 80521	<a href="#">82</a>
<a href="#">5</a>	ICISNPDES	5,028 ft.	SHIELDS AND ELIZABETH PEDESTRIAN UNDERPASS AND LANE IMPROVEM	SHIELDS ST AND ELIZABETH ST, FORT COLLINS, CO 80521	<a href="#">84</a>
<a href="#">5</a>	<b>LST</b>	<b>5,028 ft.</b>	<b>MINI MART #857</b>	<b>1104 W ELIZABETH, FORT COLLINS, CO 80521</b>	<a href="#">86</a>
<a href="#">5</a>	SPILLS	5,028 ft.		ELIZABETH ST AND SHIELD ST., FORT COLLINS, CO	<a href="#">88</a>
<a href="#">5</a>	<b>UST</b>	<b>5,028 ft.</b>	<b>MINI MART #857</b>	<b>1104 W ELIZABETH ST, FORT COLLINS, CO 80521</b>	<a href="#">89</a>
<a href="#">6</a>	ASBESTOS	4,992 ft.	ENGINEERED DEMOLITION INC*	105 W. LAUREL ST., FORT COLLINS, CO	<a href="#">90</a>
<a href="#">6</a>	<b>LST</b>	<b>4,992 ft.</b>	<b>SONDRUP INVESTMENTS</b>	<b>115 W LAUREL, FORT COLLINS, CO 80524</b>	<a href="#">91</a>
<a href="#">7</a>	SPILLS	5,008 ft.		MAIN CAMPUS AT A MANHOLE ON PLUMB ST WEST OF THE INTERSECTION WITH MERIDIAN., FT. COLLINS, CO 80523	<a href="#">92</a>
<a href="#">9</a>	ASBESTOS	5,029 ft.	MONARCH SITE SERVICES INC.	830 S. SHIELDS ST., FT. COLLINS, CO	<a href="#">117</a>
<a href="#">9</a>	ASBESTOS	5,029 ft.	MONARCH REMEDIATION & CONSTRUCTION, LLC	830 S. SHEILDS, FT. COLLINS, CO	<a href="#">118</a>
<a href="#">10</a>	ASBESTOS	5,005 ft.	COMPREHENSIVE RISK SERVICES, LLC	500 W. PLUM, FT. COLLINS, CO	<a href="#">119</a>
<a href="#">11</a>	ALTFUELS	5,021 ft.	COLO STATE UNIV	933-951 W LAUREL ST, FORT COLLINS, CO 80521	<a href="#">120</a>
<a href="#">11</a>	ALTFUELS	5,021 ft.	COLORADO STATE UNIVERSITY - LAUREL VILLAGE	933-951 W LAUREL ST, FORT COLLINS, CO 80523	<a href="#">121</a>
<a href="#">11</a>	ASBESTOS	5,021 ft.	PEAK ENVIRONMENTAL	PLUM ST & NORTH DR., FORT COLLINS, CO	<a href="#">122</a>
<a href="#">11</a>	ASBESTOS	5,021 ft.	ALPINE DEMOLITION	905 W. PLUM ST., FORT COLLINS, CO	<a href="#">123</a>
<a href="#">12</a>	ASBESTOS	5,010 ft.	RISK REMOVAL, INC.	COLORADO STATE UNIVERSITY, FORT COLLINS, CO	<a href="#">124</a>
<a href="#">12</a>	CDPS	5,010 ft.	COLORADO STATE UNIVERSITY	LAUREL ST AND MELDRUM ST, FORT COLLINS, CO 80524	<a href="#">125</a>

## Elevation Summary

Map ID#	Database Name	Elevation	Site Name	Address	Page #
<a href="#">12</a>	CDPS	5,010 ft.	COLORADO STATE UNIV	LAUREL ST & MELDRUM ST, FORT COLLINS, CO	<a href="#">126</a>
<a href="#">13</a>	FRSCO	4,992 ft.	708 S. MASON FT COLLINS	708 S. MASON, FORT COLLINS, CO 80525	<a href="#">127</a>
<a href="#">14</a>	ASBESTOS	4,992 ft.	MONARCH REMEDIATION & CONSTRUCTION, LLC	122 LAUREL, FORT COLLINS, CO	<a href="#">128</a>
<a href="#">14</a>	ASBESTOS	4,992 ft.	MONARCH REMEDIATION & CONSTRUCTION, LLC	122 LAUREL, FT. COLLINS, CO	<a href="#">129</a>
<a href="#">14</a>	<b>SEMS</b>	<b>4,992 ft.</b>	<b>COLLEGE CLEANERS FC</b>	<b>116 WEST LAUREL STREET, FORT COLLINS, CO 80524</b>	<a href="#">130</a>
<a href="#">15</a>	ASBESTOS	4,989 ft.	LVI ENVIRONMENTAL SERVICES, INC.*	218 W. LAUREL ST., FORT COLLINS, CO	<a href="#">131</a>
<a href="#">15</a>	ASBESTOS	4,989 ft.	MARTIN & SONS EXCAVATING INC.	218 W. LAUREL ST., FORT COLLINS, CO	<a href="#">132</a>
<a href="#">16</a>	<b>SEMS</b>	<b>5,029 ft.</b>	<b>CAMPUS CLEANERS</b>	<b>1122 WEST ELIZABETH STREET, FORT COLLINS, CO 80521</b>	<a href="#">133</a>
<a href="#">17</a>	AIRSAFS	5,040 ft.	DIAMOND SHAMROCK #1100	1501 W ELIZABETH ST, FORT COLLINS, CO 80521	<a href="#">134</a>
<a href="#">17</a>	ASBESTOS	5,040 ft.	THE AFFORDABLE DEMOLITION CO. INC	1501 W. ELIZABETH ST., FORT COLLINS, CO	<a href="#">138</a>
<a href="#">17</a>	ECHOR08	5,040 ft.	DIAMOND SHAMROCK #1100	1501 WEST ELIZABETH STREET, FORT COLLINS, CO 80521	<a href="#">139</a>
<a href="#">17</a>	FRSCO	5,040 ft.	DIAMOND SHAMROCK #1100	1501 WEST ELIZABETH STREET, FORT COLLINS, CO 80521	<a href="#">140</a>
<a href="#">17</a>	FRSCO	5,040 ft.	VALERO	1501 W. ELIZABETH STREET, FORT COLLINS, CO 80521	<a href="#">141</a>
<a href="#">17</a>	<b>LST</b>	<b>5,040 ft.</b>	<b>SHAMROCK 1100</b>	<b>1501 W ELIZABETH, FORT COLLINS, CO 80521</b>	<a href="#">142</a>
<a href="#">17</a>	<b>UST</b>	<b>5,040 ft.</b>	<b>CRYSTALS ONE STOP 2</b>	<b>1501 W ELIZABETH, FORT COLLINS, CO 80521</b>	<a href="#">146</a>
<a href="#">18</a>	ASBESTOS	5,035 ft.	SAMPSON CONSTRUCTION	1401 W. ELIZABETH ST., FORT COLLINS, CO	<a href="#">147</a>
<a href="#">18</a>	<b>LST</b>	<b>5,035 ft.</b>	<b>CHINA DRAGON RESTAURANT</b>	<b>1401 W ELIZABETH ST, FORT COLLINS, CO 80527</b>	<a href="#">148</a>
<a href="#">19</a>	ASBESTOS	5,005 ft.	MAJOR ASBESTOS CONTROL, INC.	322 W. LAUREL ST., FORT COLLINS, CO	<a href="#">149</a>
<a href="#">21</a>	AIRSAFS	5,032 ft.	SCHRADER OIL CO	1331 W ELIZABETH ST, FORT COLLINS, CO 80521	<a href="#">178</a>
<a href="#">21</a>	ECHOR08	5,032 ft.	SCHRADER OIL CO	1331 W ELIZABETH, FORT COLLINS, CO 80521	<a href="#">182</a>
<a href="#">21</a>	FRSCO	5,032 ft.	SCHRADER OIL CO	1331 W ELIZABETH, FORT COLLINS, CO 80521	<a href="#">183</a>
<a href="#">21</a>	FRSCO	5,032 ft.	SCHRADER OIL CO	1331 W ELIZABETH ST, FORT COLLINS, CO 80521	<a href="#">184</a>
<a href="#">21</a>	<b>LST</b>	<b>5,032 ft.</b>	<b>SCHRADER #400</b>	<b>1331 W ELIZABETH, FORT COLLINS, CO 80526</b>	<a href="#">185</a>
<a href="#">21</a>	<b>UST</b>	<b>5,032 ft.</b>	<b>SCHRADER'S COUNTRY STORE #400</b>	<b>1331 W ELIZABETH ST, FORT COLLINS, CO 80526</b>	<a href="#">187</a>
<a href="#">23</a>	ASBESTOS	5,035 ft.	AIR PROTEK, INC.	1220 & 1228 W. ELIZABETH, FT. COLLINS, CO	<a href="#">189</a>
<a href="#">23</a>	ASBESTOS	5,035 ft.	AIR PROTEK, INC.	1228 W. ELIZABETH, FT. COLLINS, CO	<a href="#">190</a>
<a href="#">23</a>	ASBESTOS	5,035 ft.	AIR PROTEK, INC.	1220 W. ELIZABETH, FT. COLLINS, CO	<a href="#">191</a>

## Elevation Summary

Map ID#	Database Name	Elevation	Site Name	Address	Page #
<a href="#">23</a>	FRSCO	5,035 ft.	FRONT PORCH PROPERTY SERVICES, INC.	1220 W ELIZABETH, #F, FORT COLLINS, CO 80521	<a href="#">192</a>
<a href="#">23</a>	SPILLS	5,035 ft.		1220 ELIZABETH ST., FORT COLLINS, CO	<a href="#">193</a>
<a href="#">24</a>	ASBESTOS	5,028 ft.	ALPINE DEMOLITION	1015 S. SHIELDS ST., FT. COLLINS, CO	<a href="#">194</a>
<a href="#">24</a>	<b>ERNSCO</b>	<b>5,028 ft.</b>	<b>COMMERCIAL PLAZA</b>	<b>1205 WEST ELIZABETH ST, FORT COLLINS, CO</b>	<a href="#">195</a>
<a href="#">24</a>	<b>ERNSCO</b>	<b>5,028 ft.</b>		<b>1015 SOUTH SHIELD ST, FORT COLLINS, CO</b>	<a href="#">197</a>
<a href="#">24</a>	<b>LST</b>	<b>5,028 ft.</b>	<b>TEXACO #51-633-00</b>	<b>1015 S SHIELDS ST, FORT COLLINS, CO 80522</b>	<a href="#">199</a>
<a href="#">24</a>	SPILLS	5,028 ft.		1205 WEST ELIZABETH ST. AT A COMMERCIAL PLAZA, FORT COLLINS, CO	<a href="#">210</a>
<a href="#">24</a>	SPILLS	5,028 ft.		1015 SOUTH SHIELD STREET, FORT COLLINS, CO	<a href="#">211</a>
<a href="#">24</a>	<b>UST</b>	<b>5,028 ft.</b>	<b>CAMPUS WEST SHELL LLC</b>	<b>1015 S SHIELDS ST, FORT COLLINS, CO 80521</b>	<a href="#">212</a>
<a href="#">25</a>	CDPS	5,040 ft.	HUB ON CAMPUS FORT COLLINS	1415 W ELIZABETH ST, FORT COLLINS, CO 80521	<a href="#">213</a>
<a href="#">25</a>	CDPS	5,040 ft.	HUB ON CAMPUS FORT COLLINS	1415 W ELIZABETH ST, FORT COLLINS, CO 80521	<a href="#">214</a>
<a href="#">25</a>	ECHOR08	5,040 ft.	HUB ON CAMPUS FORT COLLINS	1415 W ELIZABETH ST, FORT COLLINS, CO 80521	<a href="#">215</a>
<a href="#">25</a>	FRSCO	5,040 ft.	HUB ON CAMPUS FORT COLLINS	1415 W ELIZABETH ST, FORT COLLINS, CO 80521	<a href="#">216</a>
<a href="#">25</a>	ICISNPDES	5,040 ft.	HUB ON CAMPUS FORT COLLINS	1415 W ELIZABETH ST, FORT COLLINS, CO 80521	<a href="#">217</a>
<a href="#">25</a>	ICISNPDES	5,040 ft.	HUB ON CAMPUS FORT COLLINS	1415 W ELIZABETH ST, FORT COLLINS, CO 80521	<a href="#">228</a>
<a href="#">25</a>	ICISNPDES	5,040 ft.	HUB ON CAMPUS FORT COLLINS	1415 W ELIZABETH ST, FORT COLLINS, CO 80521	<a href="#">230</a>
<a href="#">26</a>	SPILLS	5,035 ft.		1213 W. ELIZABETH ST., FORT COLLINS, CO	<a href="#">232</a>
<a href="#">28</a>	ASBESTOS	5,005 ft.	RISK REMOVAL, INC.	306 W. LAUREL ST., FORT COLLINS, CO 80521	<a href="#">249</a>
<a href="#">29</a>	FRSCO	4,998 ft.	POUDRE PROPERTY SERVICE	706 S. COLLEGE, FORT COLLINS, CO 80524	<a href="#">250</a>
<a href="#">29</a>	SPILLS	4,998 ft.		706 S. COLLEGE, FT. COLLINS, CO 80524	<a href="#">251</a>
<a href="#">30</a>	ECHOR08	5,029 ft.	COMMERCIAL OFFICE BUILDING	825 S SHIELDS, FORT COLLINS, CO 80521	<a href="#">252</a>
<a href="#">30</a>	FRSCO	5,029 ft.	COMMERCIAL OFFICE BUILDING	825 S SHIELDS, FORT COLLINS, CO 80521	<a href="#">253</a>
<a href="#">30</a>	<b>RCRANGR08</b>	<b>5,029 ft.</b>	<b>COMMERCIAL OFFICE BUILDING</b>	<b>825 S SHIELDS, FORT COLLINS, CO 80521</b>	<a href="#">254</a>
<a href="#">31</a>	ASBESTOS	4,998 ft.	MAJOR ASBESTOS CONTROL, INC.	705 REMINGTON ST., FT. COLLINS, CO	<a href="#">255</a>
<a href="#">31</a>	ASBESTOS	4,998 ft.	PHILGREEN CONSTRUCTION INC	711 REMINGTON STREET, FORT COLLINS, CO	<a href="#">256</a>
<a href="#">32</a>	CDPS	5,021 ft.	DURRELL CENTER - COLORADO STATE UNIVERSITY	950 PLUM ST, FORT COLLINS, CO	<a href="#">257</a>
<a href="#">33</a>	ASBESTOS	4,996 ft.	MONARCH SITE SERVICES INC.	841 OVAL DR., FORT COLLINS, CO	<a href="#">258</a>

## Elevation Summary

Map ID#	Database Name	Elevation	Site Name	Address	Page #
<a href="#">34</a>	AST	5,008 ft.	SCOTT BIOENGINEERING BUILDING GENERATOR M0043-1	700 MERIDIAN AVE, FORT COLLINS, CO 80523	<a href="#">259</a>
<a href="#">34</a>	CDPS	5,008 ft.	CSU ENGINEERING 2	700 MERIDIAN AVE, FORT COLLINS, CO	<a href="#">260</a>
<a href="#">34</a>	ECHOR08	5,008 ft.	CSU ENGINEERING BLDG II	700 MERIDIAN AVE, FORT COLLINS, CO 80523	<a href="#">261</a>
<a href="#">34</a>	FRSCO	5,008 ft.	CSU ENGINEERING BLDG II	700 MERIDIAN AVE, FORT COLLINS, CO 80523	<a href="#">262</a>
<a href="#">34</a>	ICISNPDES	5,008 ft.	CSU ENGINEERING BLDG II	700 MERIDIAN AVE, FORT COLLINS, CO 80523	<a href="#">263</a>
<a href="#">35</a>	ASBESTOS	5,021 ft.	MONARCH SITE SERVICES INC.	951 PLUM ST., FORT COLLINS, CO	<a href="#">268</a>
<a href="#">35</a>	ASBESTOS	5,021 ft.	PEAK ENVIRONMENTAL	951 W. PLUM ST., FORT COLLINS, CO	<a href="#">269</a>
<a href="#">35</a>	ECHOR08	5,021 ft.	CSU MOBY ARENA	951 W PLUM ST, FORT COLLINS, CO 80523	<a href="#">270</a>
<a href="#">35</a>	ECHOR08	5,021 ft.	MOBY GEOX	951 W PLUM ST., FT. COLLINS, CO 80521	<a href="#">271</a>
<a href="#">35</a>	FRSCO	5,021 ft.	CSU MOBY ARENA	951 W PLUM ST, FORT COLLINS, CO 80523	<a href="#">272</a>
<a href="#">35</a>	FRSCO	5,021 ft.	MOBY GEOX	951 W PLUM ST., FT. COLLINS, CO 80521	<a href="#">273</a>
<a href="#">35</a>	ICISNPDES	5,021 ft.	CSU MOBY ARENA	951 W PLUM ST, FORT COLLINS, CO 80523	<a href="#">274</a>
<a href="#">37</a>	ASBESTOS	5,035 ft.	MARTIN & SONS EXCAVATING INC.	1409 W. ELIZABETH, FORT COLLINS, CO	<a href="#">278</a>
<a href="#">38</a>	CDPS	5,035 ft.	KAPPA KAPPA GAMMA SORORITY	729 S SHIELDS ST, FORT COLLINS, CO 80521	<a href="#">279</a>
<a href="#">38</a>	ECHOR08	5,035 ft.	KAPPA KAPPA GAMMA SORORITY	729 S SHIELDS ST, FORT COLLINS, CO 80521	<a href="#">280</a>
<a href="#">38</a>	FRSCO	5,035 ft.	KAPPA KAPPA GAMMA SORORITY	729 S SHIELDS ST, FORT COLLINS, CO 80521	<a href="#">281</a>
<a href="#">38</a>	ICISNPDES	5,035 ft.	KAPPA KAPPA GAMMA SORORITY	729 S SHIELDS ST, FORT COLLINS, CO 80521	<a href="#">282</a>
<a href="#">38</a>	ICISNPDES	5,035 ft.	KAPPA KAPPA GAMMA SORORITY	729 S SHIELDS ST, FORT COLLINS, CO 80521	<a href="#">284</a>
<a href="#">40</a>	CDPS	5,035 ft.	UNION AT ELIZABETH STREET	1208 W ELIZABETH ST, FORT COLLINS, CO 80521	<a href="#">290</a>
<a href="#">40</a>	ECHOR08	5,035 ft.	UNION AT ELIZABETH STREET	1208 W ELIZABETH ST, FORT COLLINS, CO 80521	<a href="#">291</a>
<a href="#">40</a>	FRSCO	5,035 ft.	UNION AT ELIZABETH STREET	1208 W ELIZABETH ST, FORT COLLINS, CO 80521	<a href="#">292</a>
<a href="#">40</a>	ICISNPDES	5,035 ft.	UNION AT ELIZABETH STREET	1208 W ELIZABETH ST, FORT COLLINS, CO 80521	<a href="#">293</a>
<a href="#">40</a>	ICISNPDES	5,035 ft.	UNION AT ELIZABETH STREET	1208 W ELIZABETH ST, FORT COLLINS, CO 80521	<a href="#">295</a>
<a href="#">41</a>	ASBESTOS	5,005 ft.	BLUSKY RESTORATION CONTRACTORS, LLC	501 W. LAUREL ST., FORT COLLINS, CO	<a href="#">297</a>
<a href="#">41</a>	ASBESTOS	5,005 ft.	COMPREHENSIVE RISK SERVICES, LLC	501 W. LAUREL ST, FORT COLLING, CO	<a href="#">298</a>
<a href="#">41</a>	ASBESTOS	5,005 ft.	MONARCH SITE SERVICES INC.	501 W. LAUREL, FT. COLLINS, CO	<a href="#">299</a>
<a href="#">41</a>	ASBESTOS	5,005 ft.	ASBESTOS ABATEMENT, INC.	501 W. LAUREL ST., FORT COLLINS, CO	<a href="#">300</a>

## Elevation Summary

Map ID#	Database Name	Elevation	Site Name	Address	Page #
<a href="#">41</a>	ASBESTOS	5,005 ft.	COMPREHENSIVE RISK SERVICES, LLC	501 W. LAUERL ST., FT. COLLINS, CO	<a href="#">301</a>
<a href="#">41</a>	ECHOR08	5,005 ft.	MIB ADDITION TO ROCKWELL HALL	501 WEST LAUREL STREET, FORT COLLINS, CO 80523	<a href="#">302</a>
<a href="#">41</a>	FRSCO	5,005 ft.	MIB ADDITION TO ROCKWELL HALL	501 WEST LAUREL STREET, FORT COLLINS, CO 80523	<a href="#">303</a>
<a href="#">41</a>	ICISNPDES	5,005 ft.	MIB ADDITION TO ROCKWELL HALL	501 WEST LAUREL STREET, FORT COLLINS, CO 80523	<a href="#">304</a>
<a href="#">42</a>	ALTFUELS	5,035 ft.	COLO STATE UNIV	1400 W ELIZABETH ST, FORT COLLINS, CO 80521	<a href="#">315</a>
<a href="#">43</a>	<b>LST</b>	<b>5,024 ft.</b>	<b>WESTFALL HALL - MAIN CAMPUS</b>	<b>COLORADO STATE UNIVERSITY, FORT COLLINS, CO 80523</b>	<a href="#">316</a>
<a href="#">44</a>	ALTFUELS	4,992 ft.	COLO STATE UNIV	150 OLD MAIN DR, FORT COLLINS, CO 80524	<a href="#">317</a>
<a href="#">45</a>	ALTFUELS	5,008 ft.	COLO STATE UNIV	551 W LAUREL ST, FORT COLLINS, CO 80523	<a href="#">318</a>
<a href="#">46</a>	ALTFUELS	5,002 ft.	COLO STATE UNIV	601 S HOWES ST, FORT COLLINS, CO 80521	<a href="#">319</a>
<a href="#">46</a>	ALTFUELS	5,002 ft.	COLO STATE UNIV	601 S HOWES ST, FORT COLLINS, CO 80521	<a href="#">320</a>
<a href="#">46</a>	<b>RCRAGR08</b>	<b>5,002 ft.</b>	<b>CSU UNIVERSITY SERVICES CENTER</b>	<b>601 S HOWES ST, FORT COLLINS, CO 80521</b>	<a href="#">321</a>
<a href="#">47</a>	<b>LST</b>	<b>4,991 ft.</b>	<b>AMOCO #9531</b>	<b>602 S COLLEGE AVE, FORT COLLINS, CO 80524</b>	<a href="#">323</a>
<a href="#">47</a>	<b>RCRANGR08</b>	<b>4,991 ft.</b>	<b>BRAVE NEW WHEELS</b>	<b>105 E MYRTLE ST, FORT COLLINS, CO 80524</b>	<a href="#">324</a>
<a href="#">47</a>	<b>SEMS</b>	<b>4,991 ft.</b>	<b>ECON-O-WASH DRY CLEANERS</b>	<b>105 EAST MYRTLE STREET, FORT COLLINS, CO 80524</b>	<a href="#">325</a>
<a href="#">47</a>	<b>UST</b>	<b>4,991 ft.</b>	<b>UGLY DUCKLING CAR RENTAL</b>	<b>602 S COLLEGE AVE, FORT COLLINS, CO 80522</b>	<a href="#">326</a>
<a href="#">48</a>	<b>AST</b>	<b>5,009 ft.</b>	<b>ENGINEERING COMPUTER CENTER</b>	<b>400 ISOTOPE DR, FORT COLLINS, CO 80523</b>	<a href="#">327</a>
<a href="#">49</a>	<b>RCRANGR08</b>	<b>5,008 ft.</b>	<b>LARIMER COUNTY COMMUNITY</b>	<b>502 W LAUREL, FORT COLLINS, CO 80521</b>	<a href="#">328</a>
<a href="#">51</a>	APCDP	4,987 ft.	SCHRADER OIL CO	830 S COLLEGE AVE, FORT COLLINS, CO 80524	<a href="#">333</a>
<a href="#">51</a>	<b>LST</b>	<b>4,987 ft.</b>	<b>GARTON OIL CO INC</b>	<b>830 S COLLEGE AVE, FORT COLLINS, CO 80524</b>	<a href="#">336</a>
<a href="#">51</a>	<b>UST</b>	<b>4,987 ft.</b>	<b>SCHRADERS COUNTRY STORE #410</b>	<b>830 S COLLEGE AVE, FORT COLLINS, CO 80524</b>	<a href="#">345</a>
<a href="#">52</a>	ALTFUELS	5,044 ft.	COLORADO STATE UNIVERSITY - HOUSING SERVICES CENTER	1624 W PLUM ST, FORT COLLINS, CO 80523	<a href="#">346</a>
<a href="#">52</a>	<b>RCRANGR08</b>	<b>5,044 ft.</b>	<b>CSU-UNIVERSITY VILLAGE</b>	<b>1600 W PLUM ST, FORT COLLINS, CO 80521</b>	<a href="#">347</a>
<a href="#">53</a>	APCDP	5,002 ft.	COLORADO STATE UNIV - CSU FACILITY SVCS	MAIN CAMPUS COLLEGE & UNIVERS, FORT COLLINS, CO 80523	<a href="#">348</a>
<a href="#">54</a>	CLEANERS	4,992 ft.	A&B CLEANERS	127 W MULBERRY ST, FORT COLLINS, CO 80524	<a href="#">557</a>
<a href="#">55</a>	<b>UST</b>	<b>4,992 ft.</b>	<b>UNIVERSITY MOTORS</b>	<b>203 W MULBERRY ST, FORT COLLINS, CO 80521</b>	<a href="#">558</a>
<a href="#">56</a>	<b>BF</b>	<b>4,993 ft.</b>	<b>FORMER POUUDRE VALLEY GAS PLANT</b>	<b>152 MULBERRY ST E, FORT COLLINS, CO 80524</b>	<a href="#">559</a>

## Elevation Summary

Map ID#	Database Name	Elevation	Site Name	Address	Page #
<a href="#">57</a>	ALTFUELS	5,005 ft.	MULBERRY POOL	424 W MULBERRY AVE, FORT COLLINS, CO 80521	<a href="#">561</a>
<a href="#">58</a>	ALTFUELS	4,992 ft.	BRENDLE GROUP, INC	212 W MULBERRY ST, FORT COLLINS, CO 80521	<a href="#">562</a>
<a href="#">58</a>	APCDP	4,992 ft.	SCHRADER OIL CO - #460	429 S MASON ST, FORT COLLINS, CO 80521	<a href="#">563</a>
<a href="#">58</a>	LST	4,992 ft.	GARTON OIL INC	429 S MASON ST, FORT COLLINS, CO 80524	<a href="#">568</a>
<a href="#">58</a>	UST	4,992 ft.	LOAF N JUG #827	429 S MASON ST, FORT COLLINS, CO 80524	<a href="#">571</a>
<a href="#">60</a>	APCDP	5,029 ft.	7-ELEVEN, INC. - NO 13171	505 S SHIELDS ST, FORT COLLINS, CO 80521	<a href="#">627</a>
<a href="#">60</a>	FUDS	5,029 ft.	US ARMY RESERVE CENTER	LARIMER COUNTY, FORT COLLINS, CO 80521	<a href="#">633</a>
<a href="#">60</a>	LST	5,029 ft.	7-ELEVEN #13171	505 S SHIELDS ST, FORT COLLINS, CO 80521	<a href="#">634</a>
<a href="#">61</a>	LST	5,005 ft.	FORMER AMOCO	430 CANYON AVE, FORT COLLINS, CO 80528	<a href="#">641</a>
<a href="#">62</a>	SEMS	4,997 ft.	NU-LIFE CLEANERS	415 SOUTH MASON STREET, FORT COLLINS, CO 80524	<a href="#">642</a>
<a href="#">63</a>	LST	4,998 ft.	US POSTAL SERVICE	412 S MELDRUM, FORT COLLINS, CO 80521	<a href="#">643</a>
<a href="#">63</a>	LST	4,998 ft.	US POSTAL SERVICE STORAGE GARAGE	412 MELDRUM, FORT COLLINS, CO 80521	<a href="#">644</a>
<a href="#">65</a>	LST	5,029 ft.	GILSDORF GARAGE	1111 W MULBERRY ST, FORT COLLINS, CO 80521	<a href="#">647</a>
<a href="#">65</a>	SWF	5,029 ft.	VISTA STAR LLC	1111 W. MULBERRY STR, FORT COLLINS, CO 80521	<a href="#">648</a>
<a href="#">66</a>	LST	5,008 ft.	CSU DAIRY MAINTENANCE FACILITY	COLORADO STATE UNIVERSITY, FORT COLLINS, CO 80523	<a href="#">649</a>
<a href="#">67</a>	LST	4,997 ft.	WELLS FARGO BANK PARKING LOT	112 W MAGNOLIA ST, FORT COLLINS, CO 80524	<a href="#">650</a>
<a href="#">68</a>	LST	4,997 ft.	FT COLLINS MAIN	124 W MAGNOLIA AVE, FORT COLLINS, CO 80524	<a href="#">651</a>
<a href="#">70</a>	APCDP	4,997 ft.	BOHLENDER FUNERAL CHAPEL	121 W OLIVE ST, FORT COLLINS, CO 80524	<a href="#">715</a>
<a href="#">71</a>	LST	4,990 ft.	GOODING CONOCO	301 S COLLEGE, FORT COLLINS, CO 80521	<a href="#">728</a>
<a href="#">73</a>	LST	4,990 ft.	DREILING BUILDING	238 S COLLEGE AVE, FORT COLLINS, CO 80524	<a href="#">732</a>
<a href="#">73</a>	LUSTTRUST	4,990 ft.	DREILING BUILDING	238 S COLLEGE AVE, FORT COLLINS, CO 80524	<a href="#">733</a>
<a href="#">74</a>	LST	4,984 ft.	LLOYDS SERVICE	500 GARFIELD ST, FORT COLLINS, CO 80524	<a href="#">734</a>
<a href="#">74</a>	SWF	4,984 ft.	LLOYD'S SERVICE	500 GARFIELD ST., FT. COLLINS, CO 80524	<a href="#">736</a>
<a href="#">78</a>	LST	5,004 ft.	CSU MOTOR POOL - MAIN CAMPUS	201 W PITKIN ST, FORT COLLINS, CO 80521	<a href="#">753</a>
<a href="#">78</a>	LST	5,004 ft.	CDOT CSU COMMUNICATIONS	PITKIN AVE, FORT COLLINS, CO 80525	<a href="#">756</a>
<a href="#">78</a>	SWF	5,004 ft.	COLORADO STATE UNIVERSITY TRANSPORT	201 PITKIN STREET, FORT COLLINS, CO 80523	<a href="#">757</a>
<a href="#">80</a>	LST	4,981 ft.	DIRECT SALES TIRE CO	221 E OAK, FORT COLLINS, CO 80521	<a href="#">759</a>

## *Elevation Summary*

<b>Map ID#</b>	<b>Database Name</b>	<b>Elevation</b>	<b>Site Name</b>	<b>Address</b>	<b>Page #</b>
<a href="#">82</a>	APCDP	4,981 ft.	ZORIC CLEANERS	210 E OAK ST, FORT COLLINS, CO 80524	<a href="#">762</a>
<a href="#">83</a>	HWSCA	5,000 ft.	COLORADO STATE UNIVERSITY (STORAGE)	LAKE ST AND MASON STREET, FORT COLLINS, CO 80523	<a href="#">764</a>
<a href="#">84</a>	RCRAC	5,000 ft.	NEW METHOD CLEANERS	1653 S COLLEGE, FORT COLLINS, CO 80525	<a href="#">765</a>
<a href="#">85</a>	RCRAC	4,961 ft.	CAMELOT CLEANERS	725 S LEMAY, FORT COLLINS, CO 80525	<a href="#">774</a>

## Enforcement and Compliance History Information (ECHOR08)

[MAP ID# 1](#)

Distance from Property: 0.000 mi. (0 ft.) X  
Elevation: 5,063 ft. (Higher than TP)

### FACILITY INFORMATION

UNIQUE ID: 110043501494

REGISTRY ID: 110043501494

NAME: CASTLEROCK OUTFALL & GLENMOORE POND

ADDRESS: ELIZABETH ST & GLENMOORE DR

FORT COLLINS, CO 80525

COUNTY: LARIMER

FACILITY LINK: [Facility Detail Report](#)

---

[Back to Report Summary](#)



## Facility Registry System (FRSCO)

[MAP ID# 1](#)

Distance from Property: 0.000 mi. (0 ft.) X  
Elevation: 5,063 ft. (Higher than TP)

### **FACILITY INFORMATION**

REGISTRY ID: 110043501494

NAME: CASTLEROCK OUTFALL & GLENMOORE POND

LOCATION ADDRESS: ELIZABETH ST & GLENMOORE DR  
FORT COLLINS, CO 80525

COUNTY: LARIMER

EPA REGION: 08

FEDERAL FACILITY:

TRIBAL LAND:

ALTERNATIVE NAME/S:

**CASTLEROCK OUTFALL & GLENMOORE POND**

PROGRAM/S LISTED FOR THIS FACILITY

**NPDES - NATIONAL POLLUTANT DISCHARGE ELIMINATION SYSTEM**

STANDARD INDUSTRIAL CLASSIFICATION/S (SIC)

**1799 - SPECIAL TRADE CONTRACTORS, NOT ELSEWHERE CLASSIFIED**

NORTH AMERICAN INDUSTRY CLASSIFICATION/S (NAICS)

**NO NAICS DATA REPORTED**

---

[Back to Report Summary](#)

# Integrated Compliance Information System National Pollutant Discharge Elimination System (ICISNPDES)

**MAP ID# 1**

Distance from Property: 0.000 mi. (0 ft.) X  
Elevation: 5,063 ft. (Higher than TP)

## **FACILITY INFORMATION**

GEOSEARCH ID: **COG073679INPDES**  
NPDES ID: **COG073679** FACILITY #: **110043501494**  
NAME: **CASTLEROCK OUTFALL & GLENMOORE POND**  
PHYSICAL ADDRESS: **ELIZABETH ST & GLENMOORE DR**  
**FORT COLLINS CO 80525**  
COUNTY: **LARIMER**  
FACILITY TYPE: **NOT REPORTED**  
IMPAIRED WATERS: **NOT REPORTED**

## **STANDARD INDUSTRIAL CLASSIFICATION**

**1799-SPECIAL TRADE CONTRACTORS**

## **PERMITS**

FACILITY TYPE INDICATOR: **NON-POTABLE WATER**  
PERMIT TYPE: **GENERAL PERMIT COVERED FACILITY**  
MAJOR MINOR FACILITY: **MINOR DISCHARGER**  
PERMIT STATUS: **TERMINATED**  
WATER BODY: **PLUM CREEK**  
PERMIT NAME: **GARNEY CONSTRUCTION**  
AGENCY TYPE: **STATE**  
ORIGINAL ISSUE DATE: **3/30/2011**  
ISSUE DATE: **3/30/2011**  
ISSUING AGENCY: **NOT REPORTED**  
EFFECTIVE DATE: **3/30/2011**  
EXPIRATION DATE: **11/30/2011**  
RETIREMENT DATE: **NOT REPORTED**  
TERMINATION DATE: **12/1/2011**  
PERMIT COMPLIANCE STATUS: **YES**  
PERMIT SUBJECT TO DMR RUN: **NOT REPORTED**  
REPORTABLE NONCOMPLIANCE TRACKING IS ON: **YES**

## **INSPECTIONS**

- NO INSPECTIONS REPORTED -

## **HISTORIC COMPLIANCE**

- NO HISTORIC COMPLIANCE REPORTED -

## **SINGLE EVENT VIOLATIONS**

- NO SINGLE EVENT VIOLATIONS REPORTED -

## **FORMAL ENFORCEMENT ACTIONS**

- NO FORMAL ENFORCEMENT ACTIONS REPORTED -

## **EFFLUENT VIOLATIONS**

- NOT REPORTED -

## **EFFLUENT VIOLATIONS contd..**

- NOT REPORTED -

**Integrated Compliance Information System National Pollutant Discharge  
Elimination System (ICISNPDES)**

**EFFLUENT VIOLATIONS contd..**

**- NOT REPORTED -**

---

[Back to Report Summary](#)

## Colorado Discharge Permit System Facilities (CDPS)

[MAP ID# 2](#)

Distance from Property: 0.000 mi. (0 ft.) X  
Elevation: 5,135 ft. (Higher than TP)

### **SITE INFORMATION**

PERMIT NUMBER: **COG074554**

SITE NAME: **BELLA VIRA PHASE 1**

ADDRESS: **OVERLAND TRAIL AND WEST ELIZABETH ST  
FORT COLLINS, CO 80521**

PERMIT TYPE: **COG070000-CONSTRUCTION DEWATERING**

PERMITTEE: **RICHMOND AMERICAN HOMES OF COLORADO INC**

PERMIT EFFECTIVE: **9/1/2013**

STREAM SEGMENT: **NOT REPORTED**

LEGAL NAME:

LEGAL TITLE: **NOT REPORTED**

FACILITY CONTACT NAME: **NOT REPORTED**

DMR NAME: **NOT REPORTED**

DMR ORGANIZATION: **NOT REPORTED**

DMR TITLE: **NOT REPORTED**

---

[Back to Report Summary](#)

## Colorado Discharge Permit System Facilities (CDPS)

[MAP ID# 2](#)

Distance from Property: 0.000 mi. (0 ft.) X  
Elevation: 5,135 ft. (Higher than TP)

### **SITE INFORMATION**

PERMIT NUMBER: **COG074583**

SITE NAME: **BELLA VIRA PHASE 1**

ADDRESS: **OVERLAND TRAIL AND WEST ELIZABETH ST  
FORT COLLINS, CO 80521**

PERMIT TYPE: **COG070000-CONSTRUCTION DEWATERING**

PERMITTEE: **CONCRETE STRUCTURES INC**

PERMIT EFFECTIVE: **9/1/2013**

STREAM SEGMENT: **NOT REPORTED**

LEGAL NAME:

LEGAL TITLE: **NOT REPORTED**

FACILITY CONTACT NAME: **NOT REPORTED**

DMR NAME: **NOT REPORTED**

DMR ORGANIZATION: **NOT REPORTED**

DMR TITLE: **NOT REPORTED**

---

[Back to Report Summary](#)

## Colorado Discharge Permit System Facilities (CDPS)

[MAP ID# 2](#)

Distance from Property: 0.000 mi. (0 ft.) X  
Elevation: 5,135 ft. (Higher than TP)

### **SITE INFORMATION**

PERMIT NUMBER: **COR03L233**

SITE NAME: **BELLA VIRA PHASE 1**

ADDRESS: **OVERLAND TRAIL AND WEST ELIZABETH ST  
FORT COLLINS, CO 80521**

PERMIT TYPE: **COR030000-STORMWATER DISCHARGE ASSOCIATED WITH CONSTRUCTION ACTIVITIES**

PERMITTEE: **RICHMOND AMERICAN HOMES OF COLORADO INC**

PERMIT EFFECTIVE: **10/1/2013**

STREAM SEGMENT: **NOT REPORTED**

LEGAL NAME:

LEGAL TITLE: **NOT REPORTED**

FACILITY CONTACT NAME: **NOT REPORTED**

DMR NAME: **NOT REPORTED**

DMR ORGANIZATION: **NOT REPORTED**

DMR TITLE: **NOT REPORTED**

---

[Back to Report Summary](#)

## Colorado Discharge Permit System Facilities (CDPS)

[MAP ID# 2](#)

Distance from Property: 0.000 mi. (0 ft.) X  
Elevation: 5,135 ft. (Higher than TP)

### **SITE INFORMATION**

PERMIT NUMBER: **COR03L459**

SITE NAME: **BELLA VIRA PHASE 1**

ADDRESS: **OVERLAND TRAIL AND WEST ELIZABETH ST  
FORT COLLINS, CO 80521**

PERMIT TYPE: **COR030000-STORMWATER DISCHARGE ASSOCIATED WITH CONSTRUCTION ACTIVITIES**

PERMITTEE: **BELLA VIRA TOWN HOMES INC**

PERMIT EFFECTIVE: **11/19/2013**

STREAM SEGMENT: **NOT REPORTED**

LEGAL NAME:

LEGAL TITLE: **NOT REPORTED**

FACILITY CONTACT NAME: **NOT REPORTED**

DMR NAME: **NOT REPORTED**

DMR ORGANIZATION: **NOT REPORTED**

DMR TITLE: **NOT REPORTED**

---

[Back to Report Summary](#)

## Enforcement and Compliance History Information (ECHOR08)

[MAP ID# 2](#)

Distance from Property: 0.000 mi. (0 ft.) X  
Elevation: 5,135 ft. (Higher than TP)

### FACILITY INFORMATION

UNIQUE ID: 110056126099

REGISTRY ID: 110056126099

NAME: BELLA VIRA PHASE 1

ADDRESS: OVERLAND TRAIL AND W ELIZABETH ST  
FORT COLLINS, CO 80521

COUNTY: LARIMER

FACILITY LINK: [Facility Detail Report](#)

---

[Back to Report Summary](#)



## Facility Registry System (FRSCO)

**MAP ID# 2**

Distance from Property: 0.000 mi. (0 ft.) X  
Elevation: 5,135 ft. (Higher than TP)

### **FACILITY INFORMATION**

REGISTRY ID: 110056126099

NAME: BELLA VIRA PHASE 1

LOCATION ADDRESS: OVERLAND TRAIL AND W ELIZABETH ST  
FORT COLLINS, CO 80521

COUNTY: LARIMER

EPA REGION: 08

FEDERAL FACILITY:

TRIBAL LAND:

ALTERNATIVE NAME/S:

**BELLA VIRA PHASE 1**

**BELLA VIRA**

PROGRAM/S LISTED FOR THIS FACILITY

**NPDES - NATIONAL POLLUTANT DISCHARGE ELIMINATION SYSTEM**

STANDARD INDUSTRIAL CLASSIFICATION/S (SIC)

**1799 - SPECIAL TRADE CONTRACTORS, NOT ELSEWHERE CLASSIFIED**

NORTH AMERICAN INDUSTRY CLASSIFICATION/S (NAICS)

**NO NAICS DATA REPORTED**

---

[Back to Report Summary](#)

# Integrated Compliance Information System National Pollutant Discharge Elimination System (ICISNPDES)

MAP ID# 2

Distance from Property: 0.000 mi. (0 ft.) X  
Elevation: 5,135 ft. (Higher than TP)

## **FACILITY INFORMATION**

GEOSEARCH ID: **COG074554INPDES**  
NPDES ID: **COG074554** FACILITY #: **110056126099**  
NAME: **BELLA VIRA PHASE 1**  
PHYSICAL ADDRESS: **OVERLAND TRAIL AND W ELIZABETH ST**  
**LARIMER COUNTY CO 80521**  
COUNTY: **LARIMER**  
FACILITY TYPE: **NOT REPORTED**  
IMPAIRED WATERS: **NOT REPORTED**

## **STANDARD INDUSTRIAL CLASSIFICATION**

**1799-SPECIAL TRADE CONTRACTORS**

## **PERMITS**

FACILITY TYPE INDICATOR: **NON-POTABLE WATER**  
PERMIT TYPE: **GENERAL PERMIT COVERED FACILITY**  
MAJOR MINOR FACILITY: **MINOR DISCHARGER**  
PERMIT STATUS: **TERMINATED**  
WATER BODY: **DIXON CREEK AND/OR SPRING CREEK**  
PERMIT NAME: **RICHMOND AMERICAN HOMES OF COLORADO INC**  
AGENCY TYPE: **STATE**  
ORIGINAL ISSUE DATE: **10/16/2013**  
ISSUE DATE: **10/16/2013**  
ISSUING AGENCY: **NOT REPORTED**  
EFFECTIVE DATE: **10/16/2013**  
EXPIRATION DATE: **8/31/2018**  
RETIREMENT DATE: **NOT REPORTED**  
TERMINATION DATE: **7/1/2017**  
PERMIT COMPLIANCE STATUS: **YES**  
PERMIT SUBJECT TO DMR RUN: **NOT REPORTED**  
REPORTABLE NONCOMPLIANCE TRACKING IS ON: **YES**

## **INSPECTIONS**

**- NO INSPECTIONS REPORTED -**

## **HISTORIC COMPLIANCE**

HISTORIC NON-COMPLIANCE QUARTER (YYYYQ): **20174**  
HISTORIC NON-COMPLIANCE: **UNDETERMINED QNCR STATUS - INSUFFICIENT DATA, OR PERMITEE IS A MINOR DISCHARGER NOT SUBJECT TO MANDATORY REPORTING**  
NUMBER OF E90 VIOLATIONS: **0**  
NUMBER OF COMPLIANCE SCHEDULE VIOLATIONS: **0**  
NUMBER OF SINGLE EVENT VIOLATIONS: **0**  
NUMBER OF PERMIT SCHEDULE VIOLATIONS: **0**  
  
HISTORIC NON-COMPLIANCE QUARTER (YYYYQ): **20143**  
HISTORIC NON-COMPLIANCE: **V**

# **Integrated Compliance Information System National Pollutant Discharge Elimination System (ICISNPDES)**

NUMBER OF E90 VIOLATIONS: 0  
NUMBER OF COMPLIANCE SCHEDULE VIOLATIONS: 0  
NUMBER OF SINGLE EVENT VIOLATIONS: 0  
NUMBER OF PERMIT SCHEDULE VIOLATIONS: 0

HISTORIC NON-COMPLIANCE QUARTER (YYYYQ): 20142  
HISTORIC NON-COMPLIANCE: **RESOLVED - THE FACILITY HAS RETURNED TO COMPLIANCE WITH ITS PERMIT CONDITIONS, EITHER WITH OR WITHOUT ISSUANCE OF AN ENFORCEMENT ACTION**

NUMBER OF E90 VIOLATIONS: 0  
NUMBER OF COMPLIANCE SCHEDULE VIOLATIONS: 0  
NUMBER OF SINGLE EVENT VIOLATIONS: 0  
NUMBER OF PERMIT SCHEDULE VIOLATIONS: 0

HISTORIC NON-COMPLIANCE QUARTER (YYYYQ): 20141  
HISTORIC NON-COMPLIANCE: **W**  
NUMBER OF E90 VIOLATIONS: 0  
NUMBER OF COMPLIANCE SCHEDULE VIOLATIONS: 0  
NUMBER OF SINGLE EVENT VIOLATIONS: 0  
NUMBER OF PERMIT SCHEDULE VIOLATIONS: 0

## **SINGLE EVENT VIOLATIONS**

- NO SINGLE EVENT VIOLATIONS REPORTED -

## **FORMAL ENFORCEMENT ACTIONS**

- NO FORMAL ENFORCEMENT ACTIONS REPORTED -

## **EFFLUENT VIOLATIONS**

VIOLATION: **D90-DMR, LIMITED - OVERDUE**  
PARAMETER: **00400-PH**  
MONITORING END DATE: **11/30/2013**  
EXCEEDENCE LIMIT PERCENTAGE: **NOT REPORTED**  
VALUE QUALIFIER CODE: **NOT REPORTED**  
UNIT CODE: **NOT REPORTED**  
VALUE RECEIVED DATE: **02/05/2014**  
DAYS LATE: **39**  
STANDARD UNITS: **NOT REPORTED**  
LIMIT VALUE TYPE: **CONCENTRATION 3**  
RNC DETECTION: **NON-RECEIPT VIOLATION, NON-MONTHLY AVERAGE**  
RNC DETECTION DATE: **01/28/2014**  
RNC RESOLUTION: **RE - BACK INTO COMPLIANCE**  
RNC RESOLUTION DATE: **02/05/2014**

## **EFFLUENT VIOLATIONS contd..**

VIOLATION: **D90-DMR, LIMITED - OVERDUE**  
PARAMETER: **50050-FLOW, IN CONDUIT OR THRU TREATMENT PLANT**  
MONITORING END DATE: **10/31/2013**  
EXCEEDENCE LIMIT PERCENTAGE: **NOT REPORTED**  
VALUE QUALIFIER CODE: **NOT REPORTED**  
UNIT CODE: **NOT REPORTED**

**Integrated Compliance Information System National Pollutant Discharge  
Elimination System (ICISNPDES)**

VALUE RECEIVED DATE: 02/05/2014

DAYS LATE: 69

STANDARD UNITS: NOT REPORTED

LIMIT VALUE TYPE: QUANTITY 2

RNC DETECTION: NON-RECEIPT VIOLATION, NON-MONTHLY AVERAGE

RNC DETECTION DATE: 12/29/2013

RNC RESOLUTION: RE - BACK INTO COMPLIANCE

RNC RESOLUTION DATE: 02/05/2014

**EFFLUENT VIOLATIONS contd.**

---

[Back to Report Summary](#)

# Integrated Compliance Information System National Pollutant Discharge Elimination System (ICISNPDES)

**MAP ID# 2**

Distance from Property: 0.000 mi. (0 ft.) X  
Elevation: 5,135 ft. (Higher than TP)

## **FACILITY INFORMATION**

GEOSEARCH ID: **COG074583INPDES**  
NPDES ID: **COG074583** FACILITY #: **110056126099**  
NAME: **BELLA VIRA**  
PHYSICAL ADDRESS: **ELIZABETH ST AND OVERLAND TRAIL  
FORT COLLINS CO 80521**  
COUNTY: **LARIMER**  
FACILITY TYPE: **NOT REPORTED**  
IMPAIRED WATERS: **NOT REPORTED**

## **STANDARD INDUSTRIAL CLASSIFICATION**

**1799-SPECIAL TRADE CONTRACTORS**

## **PERMITS**

FACILITY TYPE INDICATOR: **NON-POTABLE WATER**  
PERMIT TYPE: **GENERAL PERMIT COVERED FACILITY**  
MAJOR MINOR FACILITY: **MINOR DISCHARGER**  
PERMIT STATUS: **TERMINATED**  
WATER BODY: **PLEASANT VALLEY LAKE CANAL**  
PERMIT NAME: **CONCRETE STRUCTURES INC**  
AGENCY TYPE: **STATE**  
ORIGINAL ISSUE DATE: **11/25/2013**  
ISSUE DATE: **11/25/2013**  
ISSUING AGENCY: **NOT REPORTED**  
EFFECTIVE DATE: **11/25/2013**  
EXPIRATION DATE: **8/31/2018**  
RETIREMENT DATE: **NOT REPORTED**  
TERMINATION DATE: **1/1/2014**  
PERMIT COMPLIANCE STATUS: **YES**  
PERMIT SUBJECT TO DMR RUN: **NOT REPORTED**  
REPORTABLE NONCOMPLIANCE TRACKING IS ON: **YES**

## **INSPECTIONS**

**- NO INSPECTIONS REPORTED -**

## **HISTORIC COMPLIANCE**

HISTORIC NON-COMPLIANCE QUARTER (YYYYQ): **20142**  
HISTORIC NON-COMPLIANCE: **UNDETERMINED QNCR STATUS - INSUFFICIENT DATA, OR PERMITEE IS A MINOR DISCHARGER NOT SUBJECT TO MANDATORY REPORTING**  
NUMBER OF E90 VIOLATIONS: **0**  
NUMBER OF COMPLIANCE SCHEDULE VIOLATIONS: **0**  
NUMBER OF SINGLE EVENT VIOLATIONS: **0**  
NUMBER OF PERMIT SCHEDULE VIOLATIONS: **0**

## **SINGLE EVENT VIOLATIONS**

**- NO SINGLE EVENT VIOLATIONS REPORTED -**

**Integrated Compliance Information System National Pollutant Discharge  
Elimination System (ICISNPDES)**

**FORMAL ENFORCEMENT ACTIONS**

- NO FORMAL ENFORCEMENT ACTIONS REPORTED -

**EFFLUENT VIOLATIONS**

- NOT REPORTED -

**EFFLUENT VIOLATIONS contd..**

- NOT REPORTED -

**EFFLUENT VIOLATIONS contd..**

- NOT REPORTED -

---

[Back to Report Summary](#)

# Integrated Compliance Information System National Pollutant Discharge Elimination System (ICISNPDES)

MAP ID# 2

Distance from Property: 0.000 mi. (0 ft.) X  
Elevation: 5,135 ft. (Higher than TP)

## **FACILITY INFORMATION**

GEOSEARCH ID: **COR03L233INPDES**  
NPDES ID: **COR03L233** FACILITY #: **110056126099**  
NAME: **BELLA VIRA PHASE 1**  
PHYSICAL ADDRESS: **OVERLAND TRAIL AND WEST ELIZABETH ST  
FORT COLLINS CO 80521**  
COUNTY: **LARIMER**  
FACILITY TYPE: **NOT REPORTED**  
IMPAIRED WATERS: **NOT REPORTED**

## **STANDARD INDUSTRIAL CLASSIFICATION**

**1799-SPECIAL TRADE CONTRACTORS**

## **PERMITS**

FACILITY TYPE INDICATOR: **NON-POTABLE WATER**  
PERMIT TYPE: **GENERAL PERMIT COVERED FACILITY**  
MAJOR MINOR FACILITY: **MINOR DISCHARGER**  
PERMIT STATUS: **TERMINATED**  
WATER BODY: **SPRING CREEK, CACHE LA POUVRE RIVER**  
PERMIT NAME: **RICHMOND AMERICAN HOMES OF COLORADO INC**  
AGENCY TYPE: **STATE**  
ORIGINAL ISSUE DATE: **10/1/2013**  
ISSUE DATE: **10/1/2013**  
ISSUING AGENCY: **STA**  
EFFECTIVE DATE: **10/1/2013**  
EXPIRATION DATE: **6/30/2017**  
RETIREMENT DATE: **NOT REPORTED**  
TERMINATION DATE: **7/1/2017**  
PERMIT COMPLIANCE STATUS: **YES**  
PERMIT SUBJECT TO DMR RUN: **NOT REPORTED**  
REPORTABLE NONCOMPLIANCE TRACKING IS ON: **YES**

## **INSPECTIONS**

**- NO INSPECTIONS REPORTED -**

## **HISTORIC COMPLIANCE**

HISTORIC NON-COMPLIANCE QUARTER (YYYYQ): **20174**  
HISTORIC NON-COMPLIANCE: **UNDETERMINED QNCR STATUS - INSUFFICIENT DATA, OR PERMITEE IS A MINOR DISCHARGER NOT SUBJECT TO MANDATORY REPORTING**  
NUMBER OF E90 VIOLATIONS: **0**  
NUMBER OF COMPLIANCE SCHEDULE VIOLATIONS: **0**  
NUMBER OF SINGLE EVENT VIOLATIONS: **0**  
NUMBER OF PERMIT SCHEDULE VIOLATIONS: **0**

## **SINGLE EVENT VIOLATIONS**

**- NO SINGLE EVENT VIOLATIONS REPORTED -**

**Integrated Compliance Information System National Pollutant Discharge  
Elimination System (ICISNPDES)**

**FORMAL ENFORCEMENT ACTIONS**

- NO FORMAL ENFORCEMENT ACTIONS REPORTED -

**EFFLUENT VIOLATIONS**

- NOT REPORTED -

**EFFLUENT VIOLATIONS contd..**

- NOT REPORTED -

**EFFLUENT VIOLATIONS contd..**

- NOT REPORTED -

---

[Back to Report Summary](#)



# Integrated Compliance Information System National Pollutant Discharge Elimination System (ICISNPDES)

MAP ID# 2

Distance from Property: 0.000 mi. (0 ft.) X  
Elevation: 5,135 ft. (Higher than TP)

## **FACILITY INFORMATION**

GEOSEARCH ID: **COR03L459INPDES**  
NPDES ID: **COR03L459** FACILITY #: **110056126099**  
NAME: **BELLA VIRA PHASE 1**  
PHYSICAL ADDRESS: **OVERLAND TRAIL AND WEST ELIZABETH ST**  
**FORT COLLINS CO 80521**  
COUNTY: **LARIMER**  
FACILITY TYPE: **NOT REPORTED**  
IMPAIRED WATERS: **NOT REPORTED**

## **STANDARD INDUSTRIAL CLASSIFICATION**

**1799-SPECIAL TRADE CONTRACTORS**

## **PERMITS**

FACILITY TYPE INDICATOR: **NON-POTABLE WATER**  
PERMIT TYPE: **GENERAL PERMIT COVERED FACILITY**  
MAJOR MINOR FACILITY: **MINOR DISCHARGER**  
PERMIT STATUS: **TERMINATED**  
WATER BODY: **CACHE LA POUFRE RIVER**  
PERMIT NAME: **BELLA VIRA TOWN HOMES INC**  
AGENCY TYPE: **STATE**  
ORIGINAL ISSUE DATE: **11/19/2013**  
ISSUE DATE: **11/19/2013**  
ISSUING AGENCY: **STA**  
EFFECTIVE DATE: **11/19/2013**  
EXPIRATION DATE: **6/30/2017**  
RETIREMENT DATE: **NOT REPORTED**  
TERMINATION DATE: **9/1/2017**  
PERMIT COMPLIANCE STATUS: **YES**  
PERMIT SUBJECT TO DMR RUN: **NOT REPORTED**  
REPORTABLE NONCOMPLIANCE TRACKING IS ON: **YES**

## **INSPECTIONS**

**- NO INSPECTIONS REPORTED -**

## **HISTORIC COMPLIANCE**

HISTORIC NON-COMPLIANCE QUARTER (YYYYQ): **20181**  
HISTORIC NON-COMPLIANCE: **UNDETERMINED QNCR STATUS - INSUFFICIENT DATA, OR PERMITEE IS A MINOR DISCHARGER NOT SUBJECT TO MANDATORY REPORTING**  
NUMBER OF E90 VIOLATIONS: **0**  
NUMBER OF COMPLIANCE SCHEDULE VIOLATIONS: **0**  
NUMBER OF SINGLE EVENT VIOLATIONS: **0**  
NUMBER OF PERMIT SCHEDULE VIOLATIONS: **0**

HISTORIC NON-COMPLIANCE QUARTER (YYYYQ): **20174**  
HISTORIC NON-COMPLIANCE: **UNDETERMINED QNCR STATUS - INSUFFICIENT DATA, OR PERMITEE IS A MINOR**

# **Integrated Compliance Information System National Pollutant Discharge Elimination System (ICISNPDES)**

## **DISCHARGER NOT SUBJECT TO MANDATORY REPORTING**

NUMBER OF E90 VIOLATIONS: 0

NUMBER OF COMPLIANCE SCHEDULE VIOLATIONS: 0

NUMBER OF SINGLE EVENT VIOLATIONS: 0

NUMBER OF PERMIT SCHEDULE VIOLATIONS: 0

## **SINGLE EVENT VIOLATIONS**

- NO SINGLE EVENT VIOLATIONS REPORTED -

## **FORMAL ENFORCEMENT ACTIONS**

- NO FORMAL ENFORCEMENT ACTIONS REPORTED -

## **EFFLUENT VIOLATIONS**

- NOT REPORTED -

## **EFFLUENT VIOLATIONS contd..**

- NOT REPORTED -

## **EFFLUENT VIOLATIONS contd..**

- NOT REPORTED -

---

[Back to Report Summary](#)

## Colorado Discharge Permit System Facilities (CDPS)

**MAP ID# 3**

Distance from Property: 0.000 mi. (0 ft.) X  
Elevation: 4,989 ft. (Lower than TP)

### **SITE INFORMATION**

PERMIT NUMBER: **COG075479**

SITE NAME: **CSU PITKIN AND OVAL DR WATER LINES**

ADDRESS: **PITKIN ST AND SHIELD ST AND CSU OVAL DRIVE  
FORT COLLINS, CO 80521**

PERMIT TYPE: **COG070000-CONSTRUCTION DEWATERING**

PERMITTEE: **CONNELL RESOURCES INC**

PERMIT EFFECTIVE: **5/3/2016**

STREAM SEGMENT: **NOT REPORTED**

LEGAL NAME:

LEGAL TITLE: **NOT REPORTED**

FACILITY CONTACT NAME: **NOT REPORTED**

DMR NAME: **NOT REPORTED**

DMR ORGANIZATION: **NOT REPORTED**

DMR TITLE: **NOT REPORTED**

---

[Back to Report Summary](#)

## Enforcement and Compliance History Information (ECHOR08)

**MAP ID# 3**

Distance from Property: 0.000 mi. (0 ft.) X  
Elevation: 4,989 ft. (Lower than TP)

### **FACILITY INFORMATION**

UNIQUE ID: 110067570783

REGISTRY ID: 110067570783

NAME: CSU PITKIN AND OVAL DR WATER LINES

ADDRESS: PITKIN ST AND SHIELDS ST AND CSU OVAL DR  
FORT COLLINS, CO 80521

COUNTY: LARIMER

FACILITY LINK: [Facility Detail Report](#)

---

[Back to Report Summary](#)

## Facility Registry System (FRSCO)

**MAP ID# 3**

Distance from Property: 0.000 mi. (0 ft.) X  
Elevation: 4,989 ft. (Lower than TP)

### **FACILITY INFORMATION**

REGISTRY ID: 110067570783

NAME: **CSU PITKIN AND OVAL DR WATER LINES**

LOCATION ADDRESS: **PITKIN ST AND SHIELDS ST AND CSU OVAL DR  
FORT COLLINS, CO 80521**

COUNTY: **LARIMER**

EPA REGION: **08**

FEDERAL FACILITY:

TRIBAL LAND:

ALTERNATIVE NAME/S:

**CSU PITKIN AND OVAL DR WATER LINES**

PROGRAM/S LISTED FOR THIS FACILITY

**NPDES - NATIONAL POLLUTANT DISCHARGE ELIMINATION SYSTEM**

STANDARD INDUSTRIAL CLASSIFICATION/S (SIC)

**1799 - SPECIAL TRADE CONTRACTORS, NOT ELSEWHERE CLASSIFIED**

NORTH AMERICAN INDUSTRY CLASSIFICATION/S (NAICS)

**NO NAICS DATA REPORTED**

---

[Back to Report Summary](#)

# Integrated Compliance Information System National Pollutant Discharge Elimination System (ICISNPDES)

MAP ID# 3

Distance from Property: 0.000 mi. (0 ft.) X  
Elevation: 4,989 ft. (Lower than TP)

## **FACILITY INFORMATION**

GEOSEARCH ID: **COG075479INPDES**  
NPDES ID: **COG075479** FACILITY #: **110067570783**  
NAME: **CSU PITKIN AND OVAL DR WATER LINES**  
PHYSICAL ADDRESS: **PITKIN ST AND SHIELDS ST AND CSU OVAL DR**  
**FORT COLLINS CO 80521**  
COUNTY: **LARIMER**  
FACILITY TYPE: **NOT REPORTED**  
IMPAIRED WATERS: **NOT REPORTED**

## **STANDARD INDUSTRIAL CLASSIFICATION**

**1799-SPECIAL TRADE CONTRACTORS**

## **PERMITS**

FACILITY TYPE INDICATOR: **NON-POTABLE WATER**  
PERMIT TYPE: **GENERAL PERMIT COVERED FACILITY**  
MAJOR MINOR FACILITY: **MINOR DISCHARGER**  
PERMIT STATUS: **TERMINATED**  
WATER BODY: **CACHE LA POUFRE RIVER**  
PERMIT NAME: **CONNELL RESOURCES INC**  
AGENCY TYPE: **STATE**  
ORIGINAL ISSUE DATE: **5/3/2016**  
ISSUE DATE: **5/3/2016**  
ISSUING AGENCY: **NOT REPORTED**  
EFFECTIVE DATE: **5/3/2016**  
EXPIRATION DATE: **8/31/2018**  
RETIREMENT DATE: **NOT REPORTED**  
TERMINATION DATE: **7/1/2016**  
PERMIT COMPLIANCE STATUS: **YES**  
PERMIT SUBJECT TO DMR RUN: **NOT REPORTED**  
REPORTABLE NONCOMPLIANCE TRACKING IS ON: **YES**

## **INSPECTIONS**

**- NO INSPECTIONS REPORTED -**

## **HISTORIC COMPLIANCE**

HISTORIC NON-COMPLIANCE QUARTER (YYYYQ): **20164**  
HISTORIC NON-COMPLIANCE: **UNDETERMINED QNCR STATUS - INSUFFICIENT DATA, OR PERMITEE IS A MINOR DISCHARGER NOT SUBJECT TO MANDATORY REPORTING**  
NUMBER OF E90 VIOLATIONS: **0**  
NUMBER OF COMPLIANCE SCHEDULE VIOLATIONS: **0**  
NUMBER OF SINGLE EVENT VIOLATIONS: **0**  
NUMBER OF PERMIT SCHEDULE VIOLATIONS: **0**  
  
HISTORIC NON-COMPLIANCE QUARTER (YYYYQ): **20163**  
HISTORIC NON-COMPLIANCE: **V**

# **Integrated Compliance Information System National Pollutant Discharge Elimination System (ICISNPDES)**

NUMBER OF E90 VIOLATIONS: 2  
NUMBER OF COMPLIANCE SCHEDULE VIOLATIONS: 0  
NUMBER OF SINGLE EVENT VIOLATIONS: 0  
NUMBER OF PERMIT SCHEDULE VIOLATIONS: 0

## **SINGLE EVENT VIOLATIONS**

- NO SINGLE EVENT VIOLATIONS REPORTED -

## **FORMAL ENFORCEMENT ACTIONS**

- NO FORMAL ENFORCEMENT ACTIONS REPORTED -

## **EFFLUENT VIOLATIONS**

VIOLATION: **E90-DMR, LIMITED - NUMERIC VIOLATION**  
PARAMETER: **00530-SOLIDS, TOTAL SUSPENDED**  
MONITORING END DATE: **05/31/2016**  
EXCEEDENCE LIMIT PERCENTAGE: **480**  
VALUE QUALIFIER CODE: **=**  
UNIT CODE: **19**  
VALUE RECEIVED DATE: **06/02/2016**  
DAYS LATE: **NOT REPORTED**  
STANDARD UNITS: **174**  
LIMIT VALUE TYPE: **CONCENTRATION 2**  
RNC DETECTION: **NOT REPORTED**  
RNC DETECTION DATE: **NOT REPORTED**  
RNC RESOLUTION: **NOT REPORTED**  
RNC RESOLUTION DATE: **NOT REPORTED**

## **EFFLUENT VIOLATIONS contd..**

- NOT REPORTED -

## **EFFLUENT VIOLATIONS contd..**

- NOT REPORTED -

---

[Back to Report Summary](#)

## Asbestos Abatement and Demolition Projects (ASBESTOS)

**MAP ID# 4**

Distance from Property: 0.000 mi. (0 ft.) X  
Elevation: 5,109 ft. (Higher than TP)

### **SITE INFORMATION**

GEOSEARCH ID: 1715313502

CONTRACTOR NAME: RISK REMOVAL, INC.

ADDRESS: 2800 W. ELIZABETH ST.

FORT COLLINS, CO

PROJECT TYPE: ASBESTOS ABATEMENT PROJECT

### **SITE DETAILS**

PERMIT NUMBER: 12LR3423A

PERMIT BEGIN DATE: 09/04/12

SQUARE FEET: 400

PROJECT LENGTH (IN DAYS): 30

---

[Back to Report Summary](#)



## Colorado Discharge Permit System Facilities (CDPS)

**MAP ID# 4**

Distance from Property: 0.000 mi. (0 ft.) X  
Elevation: 5,109 ft. (Higher than TP)

### **SITE INFORMATION**

PERMIT NUMBER: **COR03T252**

SITE NAME: **ELIZABETH STREET FARMS**

ADDRESS: **ROCKY RD AND W ELIZABETH ST  
FORT COLLINS, CO 80521**

PERMIT TYPE: **COR030000-STORMWATER DISCHARGE ASSOCIATED WITH CONSTRUCTION ACTIVITIES**

PERMITTEE: **FLAGSTONE INVESTMENTS**

PERMIT EFFECTIVE: **NOT REPORTED**

STREAM SEGMENT: **COSPCP13A**

LEGAL NAME:

LEGAL TITLE: **MEMBER**

FACILITY CONTACT NAME: **THOMAS DONKLE**

DMR NAME: **NOT REPORTED**

DMR ORGANIZATION: **NOT REPORTED**

DMR TITLE: **NOT REPORTED**

---

[Back to Report Summary](#)

## Enforcement and Compliance History Information (ECHOR08)

**MAP ID# 4**

Distance from Property: 0.000 mi. (0 ft.) X  
Elevation: 5,109 ft. (Higher than TP)

### **FACILITY INFORMATION**

UNIQUE ID: 110070248672

REGISTRY ID: 110070248672

NAME: ELIZABETH STREET FARMS

ADDRESS: ROCKY RD AND W ELIZABETH ST  
FORT COLLINS, CO 80521

COUNTY: LARIMER

FACILITY LINK: [Facility Detail Report](#)

---

[Back to Report Summary](#)

## Facility Registry System (FRSCO)

**MAP ID# 4**

Distance from Property: 0.000 mi. (0 ft.) X  
Elevation: 5,109 ft. (Higher than TP)

### **FACILITY INFORMATION**

REGISTRY ID: 110070248672

NAME: ELIZABETH STREET FARMS

LOCATION ADDRESS: ROCKY RD AND W ELIZABETH ST  
FORT COLLINS, CO 80521

COUNTY: LARIMER

EPA REGION: 08

FEDERAL FACILITY:

TRIBAL LAND:

ALTERNATIVE NAME/S:

**NO ALTERNATIVE NAME(S) LISTED FOR THIS FACILITY**

PROGRAM/S LISTED FOR THIS FACILITY

**NPDES - NATIONAL POLLUTANT DISCHARGE ELIMINATION SYSTEM**

STANDARD INDUSTRIAL CLASSIFICATION/S (SIC)

**8611 - BUSINESS ASSOCIATIONS**

NORTH AMERICAN INDUSTRY CLASSIFICATION/S (NAICS)

**NO NAICS DATA REPORTED**

---

[Back to Report Summary](#)

# Integrated Compliance Information System National Pollutant Discharge Elimination System (ICISNPDES)

MAP ID# 4

Distance from Property: 0.000 mi. (0 ft.) X  
Elevation: 5,109 ft. (Higher than TP)

## **FACILITY INFORMATION**

GEOSEARCH ID: **COR03T252INPDES**  
NPDES ID: **COR03T252** FACILITY #: **110070248672**  
NAME: **ELIZABETH STREET FARMS**  
PHYSICAL ADDRESS: **ROCKY RD AND W ELIZABETH ST**  
**FORT COLLINS CO 80521**  
COUNTY: **LARIMER**  
FACILITY TYPE: **NOT REPORTED**  
IMPAIRED WATERS: **NOT REPORTED**

## **STANDARD INDUSTRIAL CLASSIFICATION**

**8611-BUSINESS ASSOCIATIONS**

## **PERMITS**

FACILITY TYPE INDICATOR: **NON-POTABLE WATER**  
PERMIT TYPE: **GENERAL PERMIT COVERED FACILITY**  
MAJOR MINOR FACILITY: **MINOR DISCHARGER**  
PERMIT STATUS: **TERMINATED**  
WATER BODY: **SOUTH PLATTE RIVER**  
PERMIT NAME: **FLAGSTONE INVESTMENTS**  
AGENCY TYPE: **STATE**  
ORIGINAL ISSUE DATE: **5/2/2018**  
ISSUE DATE: **5/2/2018**  
ISSUING AGENCY: **STA**  
EFFECTIVE DATE: **5/2/2018**  
EXPIRATION DATE: **6/30/2020**  
RETIREMENT DATE: **NOT REPORTED**  
TERMINATION DATE: **4/1/2019**  
PERMIT COMPLIANCE STATUS: **YES**  
PERMIT SUBJECT TO DMR RUN: **NOT REPORTED**  
REPORTABLE NONCOMPLIANCE TRACKING IS ON: **YES**

## **INSPECTIONS**

**- NO INSPECTIONS REPORTED -**

## **HISTORIC COMPLIANCE**

HISTORIC NON-COMPLIANCE QUARTER (YYYYQ): **20193**  
HISTORIC NON-COMPLIANCE: **UNDETERMINED QNCR STATUS - INSUFFICIENT DATA, OR PERMITEE IS A MINOR DISCHARGER NOT SUBJECT TO MANDATORY REPORTING**  
NUMBER OF E90 VIOLATIONS: **0**  
NUMBER OF COMPLIANCE SCHEDULE VIOLATIONS: **0**  
NUMBER OF SINGLE EVENT VIOLATIONS: **0**  
NUMBER OF PERMIT SCHEDULE VIOLATIONS: **0**

## **SINGLE EVENT VIOLATIONS**

**- NO SINGLE EVENT VIOLATIONS REPORTED -**

**Integrated Compliance Information System National Pollutant Discharge  
Elimination System (ICISNPDES)**

**FORMAL ENFORCEMENT ACTIONS**

- NO FORMAL ENFORCEMENT ACTIONS REPORTED -

**EFFLUENT VIOLATIONS**

- NOT REPORTED -

**EFFLUENT VIOLATIONS contd..**

- NOT REPORTED -

**EFFLUENT VIOLATIONS contd..**

- NOT REPORTED -

---

[Back to Report Summary](#)

# Integrated Compliance Information System National Pollutant Discharge Elimination System (ICISNPDES)

MAP ID# 4

Distance from Property: 0.000 mi. (0 ft.) X  
Elevation: 5,109 ft. (Higher than TP)

## **FACILITY INFORMATION**

GEOSEARCH ID: **COR401685INPDES**  
NPDES ID: **COR401685** FACILITY #: **110070248672**  
NAME: **ELIZABETH STREET FARMS**  
PHYSICAL ADDRESS: **ROCKY RD AND W ELIZABETH ST**  
**FORT COLLINS CO 80521**  
COUNTY: **LARIMER**  
FACILITY TYPE: **NOT REPORTED**  
IMPAIRED WATERS: **NOT REPORTED**

## **STANDARD INDUSTRIAL CLASSIFICATION**

**8611-BUSINESS ASSOCIATIONS**

## **PERMITS**

FACILITY TYPE INDICATOR: **NON-POTABLE WATER**  
PERMIT TYPE: **GENERAL PERMIT COVERED FACILITY**  
MAJOR MINOR FACILITY: **MINOR DISCHARGER**  
PERMIT STATUS: **EFFECTIVE**  
WATER BODY: **SOUTH PLATTE RIVER**  
PERMIT NAME: **FLAGSTONE INVESTMENTS**  
AGENCY TYPE: **STATE**  
ORIGINAL ISSUE DATE: **4/1/2019**  
ISSUE DATE: **4/1/2019**  
ISSUING AGENCY: **STA**  
EFFECTIVE DATE: **4/1/2019**  
EXPIRATION DATE: **3/31/2023**  
RETIREMENT DATE: **NOT REPORTED**  
TERMINATION DATE: **NOT REPORTED**  
PERMIT COMPLIANCE STATUS: **YES**  
PERMIT SUBJECT TO DMR RUN: **NOT REPORTED**  
REPORTABLE NONCOMPLIANCE TRACKING IS ON: **YES**

## **INSPECTIONS**

- NO INSPECTIONS REPORTED -

## **HISTORIC COMPLIANCE**

- NO HISTORIC COMPLIANCE REPORTED -

## **SINGLE EVENT VIOLATIONS**

- NO SINGLE EVENT VIOLATIONS REPORTED -

## **FORMAL ENFORCEMENT ACTIONS**

- NO FORMAL ENFORCEMENT ACTIONS REPORTED -

## **EFFLUENT VIOLATIONS**

- NOT REPORTED -

## **EFFLUENT VIOLATIONS contd..**

- NOT REPORTED -

**Integrated Compliance Information System National Pollutant Discharge  
Elimination System (ICISNPDES)**

**EFFLUENT VIOLATIONS contd..**

**- NOT REPORTED -**

---

[Back to Report Summary](#)

## Colorado Discharge Permit System Facilities (CDPS)

**MAP ID# 5**

Distance from Property: 0.000 mi. (0 ft.) X  
Elevation: 5,028 ft. (Lower than TP)

### **SITE INFORMATION**

PERMIT NUMBER: **COG075673**

SITE NAME: **SHIELDS AND ELIZABETH PEDESTRIAN UNDERPASS AND LANE IMPROVEMENT**

ADDRESS: **SHIELDS ST AND ELIZABETH ST  
FORT COLLINS, CO 80521**

PERMIT TYPE: **COG070000-CONSTRUCTION DEWATERING**

PERMITTEE: **CONNELL RESOURCES INC**

PERMIT EFFECTIVE: **10/28/2016**

STREAM SEGMENT: **NOT REPORTED**

LEGAL NAME:

LEGAL TITLE: **NOT REPORTED**

FACILITY CONTACT NAME: **NOT REPORTED**

DMR NAME: **NOT REPORTED**

DMR ORGANIZATION: **NOT REPORTED**

DMR TITLE: **NOT REPORTED**

---

[Back to Report Summary](#)



## Colorado Discharge Permit System Facilities (CDPS)

**MAP ID# 5**

Distance from Property: 0.000 mi. (0 ft.) X  
Elevation: 5,028 ft. (Lower than TP)

### **SITE INFORMATION**

PERMIT NUMBER: **COR03Q245**

SITE NAME: **SHIELDS AND ELIZABETH PEDESTRIAN UNDERPASS AND LANE IMPROVEMENT**

ADDRESS: **SHIELDS ST AND ELIZABETH ST  
FORT COLLINS, CO 80521**

PERMIT TYPE: **COR030000-STORMWATER DISCHARGE ASSOCIATED WITH CONSTRUCTION ACTIVITIES**

PERMITTEE: **CONNELL RESOURCES INC**

PERMIT EFFECTIVE: **10/5/2016**

STREAM SEGMENT: **NOT REPORTED**

LEGAL NAME:

LEGAL TITLE: **NOT REPORTED**

FACILITY CONTACT NAME: **NOT REPORTED**

DMR NAME: **NOT REPORTED**

DMR ORGANIZATION: **NOT REPORTED**

DMR TITLE: **NOT REPORTED**

---

[Back to Report Summary](#)

## Enforcement and Compliance History Information (ECHOR08)

**MAP ID# 5**

Distance from Property: 0.000 mi. (0 ft.) X  
Elevation: 5,028 ft. (Lower than TP)

### **FACILITY INFORMATION**

UNIQUE ID: 110069996210

REGISTRY ID: 110069996210

NAME: SHIELDS AND ELIZABETH PEDESTRIAN UNDERPASS AND LANE IMPROVEMENT

ADDRESS: SHIELDS ST AND ELIZABETH ST  
FORT COLLINS, CO 80521

COUNTY: LARIMER

FACILITY LINK: [Facility Detail Report](#)

---

[Back to Report Summary](#)

## Facility Registry System (FRSCO)

**MAP ID# 5**

Distance from Property: 0.000 mi. (0 ft.) X  
Elevation: 5,028 ft. (Lower than TP)

### **FACILITY INFORMATION**

REGISTRY ID: 110069996210

NAME: SHIELDS AND ELIZABETH PEDESTRIAN UNDERPASS AND LANE IMPROVEMENT

LOCATION ADDRESS: SHIELDS ST AND ELIZABETH ST  
FORT COLLINS, CO 80521

COUNTY: LARIMER

EPA REGION: 08

FEDERAL FACILITY:

TRIBAL LAND:

ALTERNATIVE NAME/S:

**NO ALTERNATIVE NAME(S) LISTED FOR THIS FACILITY**

PROGRAM/S LISTED FOR THIS FACILITY

**NPDES - NATIONAL POLLUTANT DISCHARGE ELIMINATION SYSTEM**

STANDARD INDUSTRIAL CLASSIFICATION/S (SIC)

**1799 - SPECIAL TRADE CONTRACTORS, NOT ELSEWHERE CLASSIFIED**

**1611 - HIGHWAY AND STREET CONSTRUCTION, EXCEPT ELEVATED HIGHWAYS**

NORTH AMERICAN INDUSTRY CLASSIFICATION/S (NAICS)

**NO NAICS DATA REPORTED**

---

[Back to Report Summary](#)

# Integrated Compliance Information System National Pollutant Discharge Elimination System (ICISNPDES)

MAP ID# 5

Distance from Property: 0.000 mi. (0 ft.) X  
Elevation: 5,028 ft. (Lower than TP)

## **FACILITY INFORMATION**

GEOSEARCH ID: **COG075673INPDES**  
NPDES ID: **COG075673** FACILITY #: **110069996210**  
NAME: **SHIELDS AND ELIZABETH PEDESTRIAN UNDERPASS AND LANE IMPROVEMENT**  
PHYSICAL ADDRESS: **SHIELDS ST AND ELIZABETH ST**  
**FORT COLLINS CO 80521**  
COUNTY: **LARIMER**  
FACILITY TYPE: **NOT REPORTED**  
IMPAIRED WATERS: **NOT REPORTED**

## **STANDARD INDUSTRIAL CLASSIFICATION**

**1799-SPECIAL TRADE CONTRACTORS**

## **PERMITS**

FACILITY TYPE INDICATOR: **NON-POTABLE WATER**  
PERMIT TYPE: **GENERAL PERMIT COVERED FACILITY**  
MAJOR MINOR FACILITY: **MINOR DISCHARGER**  
PERMIT STATUS: **TERMINATED**  
WATER BODY: **SPRING CREEK**  
PERMIT NAME: **CONNELL RESOURCES INC**  
AGENCY TYPE: **STATE**  
ORIGINAL ISSUE DATE: **10/28/2016**  
ISSUE DATE: **10/28/2016**  
ISSUING AGENCY: **NOT REPORTED**  
EFFECTIVE DATE: **10/28/2016**  
EXPIRATION DATE: **8/31/2018**  
RETIREMENT DATE: **NOT REPORTED**  
TERMINATION DATE: **9/1/2017**  
PERMIT COMPLIANCE STATUS: **YES**  
PERMIT SUBJECT TO DMR RUN: **NOT REPORTED**  
REPORTABLE NONCOMPLIANCE TRACKING IS ON: **YES**

## **INSPECTIONS**

**- NO INSPECTIONS REPORTED -**

## **HISTORIC COMPLIANCE**

HISTORIC NON-COMPLIANCE QUARTER (YYYYQ): **20181**  
HISTORIC NON-COMPLIANCE: **UNDETERMINED QNCR STATUS - INSUFFICIENT DATA, OR PERMITEE IS A MINOR DISCHARGER NOT SUBJECT TO MANDATORY REPORTING**  
NUMBER OF E90 VIOLATIONS: **0**  
NUMBER OF COMPLIANCE SCHEDULE VIOLATIONS: **0**  
NUMBER OF SINGLE EVENT VIOLATIONS: **0**  
NUMBER OF PERMIT SCHEDULE VIOLATIONS: **0**

HISTORIC NON-COMPLIANCE QUARTER (YYYYQ): **20174**  
HISTORIC NON-COMPLIANCE: **UNDETERMINED QNCR STATUS - INSUFFICIENT DATA, OR PERMITEE IS A MINOR**

# **Integrated Compliance Information System National Pollutant Discharge Elimination System (ICISNPDES)**

## **DISCHARGER NOT SUBJECT TO MANDATORY REPORTING**

NUMBER OF E90 VIOLATIONS: 0

NUMBER OF COMPLIANCE SCHEDULE VIOLATIONS: 0

NUMBER OF SINGLE EVENT VIOLATIONS: 0

NUMBER OF PERMIT SCHEDULE VIOLATIONS: 0

## **SINGLE EVENT VIOLATIONS**

- NO SINGLE EVENT VIOLATIONS REPORTED -

## **FORMAL ENFORCEMENT ACTIONS**

- NO FORMAL ENFORCEMENT ACTIONS REPORTED -

## **EFFLUENT VIOLATIONS**

- NOT REPORTED -

## **EFFLUENT VIOLATIONS contd..**

- NOT REPORTED -

## **EFFLUENT VIOLATIONS contd..**

- NOT REPORTED -

---

[Back to Report Summary](#)

# Integrated Compliance Information System National Pollutant Discharge Elimination System (ICISNPDES)

MAP ID# 5

Distance from Property: 0.000 mi. (0 ft.) X  
Elevation: 5,028 ft. (Lower than TP)

## **FACILITY INFORMATION**

GEOSEARCH ID: **COR03Q245INPDES**

NPDES ID: **COR03Q245** FACILITY #: **110069996210**

NAME: **SHIELDS AND ELIZABETH PEDESTRIAN UNDERPASS AND LANE IMPROVEMENT**

PHYSICAL ADDRESS: **SHIELDS ST AND ELIZABETH ST  
FORT COLLINS CO 80521**

COUNTY: **LARIMER**

FACILITY TYPE: **NOT REPORTED**

IMPAIRED WATERS: **NOT REPORTED**

## **STANDARD INDUSTRIAL CLASSIFICATION**

**1611-HIGHWAY AND STREET CONSTRUCTION**

## **PERMITS**

FACILITY TYPE INDICATOR: **NON-POTABLE WATER**

PERMIT TYPE: **GENERAL PERMIT COVERED FACILITY**

MAJOR MINOR FACILITY: **MINOR DISCHARGER**

PERMIT STATUS: **TERMINATED**

WATER BODY: **CACHE LA POUDE RIVER**

PERMIT NAME: **CONNELL RESOURCES INC**

AGENCY TYPE: **STATE**

ORIGINAL ISSUE DATE: **10/5/2016**

ISSUE DATE: **10/5/2016**

ISSUING AGENCY: **STA**

EFFECTIVE DATE: **10/5/2016**

EXPIRATION DATE: **6/30/2017**

RETIREMENT DATE: **NOT REPORTED**

TERMINATION DATE: **12/19/2017**

PERMIT COMPLIANCE STATUS: **YES**

PERMIT SUBJECT TO DMR RUN: **NOT REPORTED**

REPORTABLE NONCOMPLIANCE TRACKING IS ON: **YES**

## **INSPECTIONS**

**- NO INSPECTIONS REPORTED -**

## **HISTORIC COMPLIANCE**

HISTORIC NON-COMPLIANCE QUARTER (YYYYQ): **20182**

HISTORIC NON-COMPLIANCE: **UNDETERMINED QNCR STATUS - INSUFFICIENT DATA, OR PERMITEE IS A MINOR DISCHARGER NOT SUBJECT TO MANDATORY REPORTING**

NUMBER OF E90 VIOLATIONS: **0**

NUMBER OF COMPLIANCE SCHEDULE VIOLATIONS: **0**

NUMBER OF SINGLE EVENT VIOLATIONS: **0**

NUMBER OF PERMIT SCHEDULE VIOLATIONS: **0**

HISTORIC NON-COMPLIANCE QUARTER (YYYYQ): **20181**

HISTORIC NON-COMPLIANCE: **UNDETERMINED QNCR STATUS - INSUFFICIENT DATA, OR PERMITEE IS A MINOR**

# **Integrated Compliance Information System National Pollutant Discharge Elimination System (ICISNPDES)**

## **DISCHARGER NOT SUBJECT TO MANDATORY REPORTING**

NUMBER OF E90 VIOLATIONS: 0

NUMBER OF COMPLIANCE SCHEDULE VIOLATIONS: 0

NUMBER OF SINGLE EVENT VIOLATIONS: 0

NUMBER OF PERMIT SCHEDULE VIOLATIONS: 0

## **SINGLE EVENT VIOLATIONS**

- NO SINGLE EVENT VIOLATIONS REPORTED -

## **FORMAL ENFORCEMENT ACTIONS**

- NO FORMAL ENFORCEMENT ACTIONS REPORTED -

## **EFFLUENT VIOLATIONS**

- NOT REPORTED -

## **EFFLUENT VIOLATIONS contd..**

- NOT REPORTED -

## **EFFLUENT VIOLATIONS contd..**

- NOT REPORTED -

---

[Back to Report Summary](#)

# Leaking Storage Tank Facilities (LST)

**MAP ID# 5**

Distance from Property: 0.000 mi. (0 ft.) X  
Elevation: 5,028 ft. (Lower than TP)

## FACILITY INFORMATION

UNIQUE ID: 5776  
SITE NAME: MINI MART #857  
ADDRESS: 1104 W ELIZABETH  
FORT COLLINS, CO 80521  
COUNTY: LARIMER  
CONTACT: TECHNICAL ASSISTANCE LINE  
PHONE: 303-318-8547  
EMAIL: CDLE\_OPS\_PUBLIC\_RECORDS\_CENTER@STATE.CO.US

## LEAKING INFORMATION

EVENT ID:	FACILITY ID:	STATUS:	RELEASE DATE:	RELEASE SOURCE:	RELEASE CAUSE:	TYPE:	CLOSURE DATE:
3050	5776	CLOSED	11/16/1994			TIER I	9/12/1997

OPUS LINK: [CLICK HERE](#)

## UST INFORMATION

FACILITY ID: 5776  
EVENT ID: 3050  
FACILITY NAME: MINI MART #857  
ADDRESS: 1104 W ELIZABETH ST  
CITY: FORT COLLINS  
ZIPCODE: 80521  
FULL NAME: MINI MART INC  
OWNER ID: 3707  
TANK ID: 15780  
TANK TAG: 5776-1  
CAPACITY (Gallons): 10000  
PRODUCT: GASOLINE  
TANK TYPE: UST  
TANK STATUS: PERMANENTLY CLOSED  
LOG DATE: 11/16/1994

-----  
FACILITY ID: 5776  
EVENT ID: 3050  
FACILITY NAME: MINI MART #857  
ADDRESS: 1104 W ELIZABETH ST  
CITY: FORT COLLINS  
ZIPCODE: 80521  
FULL NAME: MINI MART INC  
OWNER ID: 3707  
TANK ID: 15781  
TANK TAG: 5776-2  
CAPACITY (Gallons): 10000  
PRODUCT: GASOLINE



## Leaking Storage Tank Facilities (LST)

TANK TYPE: **UST**  
TANK STATUS: **PERMANENTLY CLOSED**  
LOG DATE: **11/16/1994**

-----  
FACILITY ID: **5776**  
EVENT ID: **3050**  
FACILITY NAME: **MINI MART #857**  
ADDRESS: **1104 W ELIZABETH ST**  
CITY: **FORT COLLINS**  
ZIPCODE: **80521**  
FULL NAME: **MINI MART INC**  
OWNER ID: **3707**  
TANK ID: **15782**  
TANK TAG: **5776-3**  
CAPACITY (Gallons): **10000**  
PRODUCT: **GASOLINE**  
TANK TYPE: **UST**  
TANK STATUS: **PERMANENTLY CLOSED**  
LOG DATE: **11/16/1994**

---

[Back to Report Summary](#)

## Spills Listing (SPILLS)

**MAP ID# 5**

Distance from Property: 0.000 mi. (0 ft.) X  
Elevation: 5,028 ft. (Lower than TP)

### **INCIDENT INFORMATION**

CASE NUMBER: 2017-0570      NRC NUMBER:  
SPILL DATE: 11/6/2017  
SPILL LOCATION: ELIZABETH ST AND SHIELD ST.  
SPILL CITY/STATE/ZIP: FORT COLLINS, CO  
SPILL COUNTY: LARIMER

### **RESPONSIBLE PARTY**

NAME: CITY OF FORT COLLINS WATER  
ADDRESS: 700 WOOD ST.  
FORT COLLINS, CO 80521  
COUNTY:  
CONTACT: MATT ZOCCALI  
PHONE: 970-224-6008

### **INCIDENT DETAILS**

SOURCE: PIPELINE  
SOURCE TYPE: WATER LINE  
MEDIUM: WATER AND LAND  
WATERWAY: SPRING CREEK --> CACHE LA POUVRE RIVER  
CAUSE: FAILURE EQUIPMENT  
MATERIAL TYPE: POTABLE WATER

MATERIAL DESCRIPTION:                      MATERIAL QUANTITY:                      WATER QUANTITY:  
**POTABLE WATER**

### CAUSE INFORMATION:

A 12 INCH WATER MAIN BROKE AND RELEASED A SIGNIFICANT AMOUNT (BUT NO ESTIMATE) OF POTABLE WATER TO THE STREET, WHERE IT QUICKLY FOUND A STORM DRAIN AND A GREAT DEAL OF THE RELEASE SURFACED INTO SPRING CREEK (AT APPROX. BAY RD) WITH QUITE A BIT OF SEDIMENT. THE WATER WAS CLOUDY, BUT NO DEAD FISH OR DAMAGE TO OTHER ACQUATIC LIFE WAS OBSERVED. THE REPAIRS TOOK APPROX. 2 HOURS. DURING THAT TIME WATER WAS DIVERTED AROUND THE BREAK, AND VACTOR TRUCKS WERE USED TO COLLECT THE RELEASED WATER AS MUCH AS POSSIBLE. THE BREAK DID NOT RESULT IN ANY WATER OUTAGES.

ACTION:

RESPONSE COMMENTS:

COMMENTS:

LARIMER COUNTY EH

ADDITIONAL COMMENTS:

---

[Back to Report Summary](#)

# Underground Storage Tank Facilities (UST)

**MAP ID# 5**

Distance from Property: 0.000 mi. (0 ft.) X  
Elevation: 5,028 ft. (Lower than TP)

## FACILITY INFORMATION

FACILITY ID: 5776  
NAME: MINI MART #857  
ADDRESS: 1104 W ELIZABETH ST  
FORT COLLINS, CO 80521  
OPUS LINK: [CLICK HERE](#)

## OWNER INFORMATION

OWNER ID: 3707

## TANK INFORMATION

TANK ID:	TANK TAG:	TANK TYPE:	TANK PRODUCT:	TANK CAPACITY:	TANK STATUS:
15780	5776-1	UST	GASOLINE	10000	PERMANENTLY CLOSED
15781	5776-2	UST	GASOLINE	10000	PERMANENTLY CLOSED
15782	5776-3	UST	GASOLINE	10000	PERMANENTLY CLOSED

[Back to Report Summary](#)

## Asbestos Abatement and Demolition Projects (ASBESTOS)

**MAP ID# 6**

Distance from Property: 0.000 mi. (0 ft.) X  
Elevation: 4,992 ft. (Lower than TP)

### **SITE INFORMATION**

GEOSEARCH ID: 3145071893

CONTRACTOR NAME: ENGINEERED DEMOLITION INC\*

ADDRESS: 105 W. LAUREL ST.

FORT COLLINS, CO

PROJECT TYPE: ASBESTOS ABATEMENT PROJECT

### **SITE DETAILS**

PERMIT NUMBER: 12LR1949A

PERMIT BEGIN DATE: 05/15/12

LINEAR FEET: 550

SQUARE FEET: 2000

PROJECT LENGTH (IN DAYS): 30

PERMIT NUMBER: 12LR0748A

PERMIT BEGIN DATE: 03/12/12

LINEAR FEET: 200

SQUARE FEET: NOT REPORTED

PROJECT LENGTH (IN DAYS): 30

---

[Back to Report Summary](#)

## Leaking Storage Tank Facilities (LST)

**MAP ID# 6**

Distance from Property: 0.000 mi. (0 ft.) X  
Elevation: 4,992 ft. (Lower than TP)

### **FACILITY INFORMATION**

UNIQUE ID: 11728  
SITE NAME: SONDRUP INVESTMENTS  
ADDRESS: 115 W LAUREL  
FORT COLLINS, CO 80524  
COUNTY: LARIMER  
CONTACT: TECHNICAL ASSISTANCE LINE  
PHONE: 303-318-8547  
EMAIL: CDLE\_OPS\_PUBLIC\_RECORDS\_CENTER@STATE.CO.US

### **LEAKING INFORMATION**

EVENT ID:	FACILITY ID:	STATUS:	RELEASE DATE:	RELEASE SOURCE:	RELEASE CAUSE:	TYPE:	CLOSURE DATE:
2655	11728	CLOSED	7/10/1990			TIER I	7/10/1990

OPUS LINK: [CLICK HERE](#)

[Back to Report Summary](#)

## Spills Listing (SPILLS)

**MAP ID# 7**

Distance from Property: 0.000 mi. (0 ft.) X  
Elevation: 5,008 ft. (Lower than TP)

### **INCIDENT INFORMATION**

CASE NUMBER: 2014-0205

NRC NUMBER:

SPILL DATE: 04/02/14

SPILL LOCATION: MAIN CAMPUS AT A MANHOLE ON PLUMB ST WEST OF THE INTERSECTION WITH MERIDIAN.

SPILL CITY/STATE/ZIP: FT. COLLINS, CO 80523

SPILL COUNTY: LARIMER

### **RESPONSIBLE PARTY**

NAME: COLORADO STATE UNIVERSITY

ADDRESS: 6030 CAMPUS DELIVERY  
FT. COLLINS, CO 80523

COUNTY:

CONTACT: SUSANNE CORDERY-COTTER

PHONE: 970-491-0117

### **INCIDENT DETAILS**

SOURCE: SEWER SYSTEM

SOURCE TYPE: MANHOLE SURCHARGE

MEDIUM: WATER AND LAND

WATERWAY:

CAUSE: FAILURE EQUIPMENT

MATERIAL TYPE: SANITARY SEWER OVERFLOW

MATERIAL DESCRIPTION:  
UNTREATED WASTEWATER

MATERIAL QUANTITY:  
100 GALLONS

WATER QUANTITY:  
100 G

CAUSE INFORMATION:

A MANHOLE DISCHARGED UNTREATED WASTEWATER DOWN INTO GUTTER, THEN INTO STORM INLET AND STORM DRAIN. CAUSED BY SANITARY SEWER BEING BLOCKED WITH TREE ROOTS. TREE ROOTS HAVE BEEN REMOVED AND SEWER IS FLOWING AGAIN.

ACTION:

UNIVERSITY IIS IN THE PROCESS OF CLEANUP

RESPONSE COMMENTS:

COMMENTS:

LARIMER EH: JERRY BLEHM, RICH GROSSMAN, MYRNA HANSEN, KIM MEYER-LEE

ADDITIONAL COMMENTS:

---

[Back to Report Summary](#)

# Aerometric Information Retrieval System / Air Facility Subsystem (AIRSAFS)

**MAP ID# 8**

Distance from Property: 0.000 mi. (0 ft.) X  
Elevation: 5,079 ft. (Higher than TP)

## **SITE INFORMATION**

UNIQUE ID: 886484

PLANT ID: 886484

NAME: CEDARWOOD ENTERPRISES LLC

ADDRESS: 1015 S TAFT HILL RD STE D

FORT COLLINS, CO 80521-4240

CLASSIFICATION: POTENTIAL UNCONTROLLED EMISSIONS <100 TONS/YEAR

OPERATION STATUS: PERMANENTLY CLOSED

STATE COMPLIANCE STATUS: IN COMPLIANCE - SHUT DOWN

FACILITY TYPE: PRIVATELY OWNED/OPERATED

CURRENT HIGH PRIORITY VIOLATOR: NOT REPORTED

SIC DESCRIPTION: ESTABLISHMENTS PRIMARILY ENGAGED IN DRYCLEANING OR DYEING APPAREL AND HOUSEHOLD FABRICS OTHER THAN RUGS.

## **ENFORCEMENT ACTIONS**

DATE ACHIEVED: 12/31/2003

DATE RECORDED: 03/17/2004

NATIONAL ACTION TYPE: STATE CONDUCTED FCE/ON-SITE

ALL AIR PROGRAM: SIP SOURCE,MACT (SECTION 63 NESHAPS)

RESULTS OF STACK TEST AND TITLE V: IN VIOLATION

POLLUTANT: NOT REPORTED

ALL POLLUTION IN VIOLATION: NOT REPORTED

TYPE OF VIOLATION(S): NOT REPORTED

PENALTY AMOUNT: 0

DATE ACHIEVED: 11/21/1997

DATE RECORDED: 02/17/1998

NATIONAL ACTION TYPE: STATE INSPECTION - LEVEL 2 OR GREATER

ALL AIR PROGRAM: SIP SOURCE

RESULTS OF STACK TEST AND TITLE V: IN COMPLIANCE

POLLUTANT: TETRACHLOROETHYLENE (PERCHLOROETHYLENE)

ALL POLLUTION IN VIOLATION: NOT REPORTED

TYPE OF VIOLATION(S): NOT REPORTED

PENALTY AMOUNT: 0

DATE ACHIEVED: 12/14/1995

DATE RECORDED: 07/10/1996

NATIONAL ACTION TYPE: STATE INSPECTION - LEVEL 2 OR GREATER

ALL AIR PROGRAM: SIP SOURCE

RESULTS OF STACK TEST AND TITLE V: IN COMPLIANCE

POLLUTANT: NOT REPORTED

ALL POLLUTION IN VIOLATION: NOT REPORTED

TYPE OF VIOLATION(S): NOT REPORTED

PENALTY AMOUNT: 0

# **Aerometric Information Retrieval System / Air Facility Subsystem (AIRSAFS)**

## **AIR PROGRAM**

AIR PROGRAM STATUS: **PERMANENTLY CLOSED**  
EPA COMPLIANCE STATUS: **IN COMPLIANCE - SHUT DOWN**  
POLLUTANT COMPLIANCE STATUS: **IN COMPLIANCE - SHUT DOWN**  
POLLUTANT: **NOT REPORTED**

AIR PROGRAM STATUS: **PERMANENTLY CLOSED**  
EPA COMPLIANCE STATUS: **IN COMPLIANCE - SHUT DOWN**  
POLLUTANT COMPLIANCE STATUS: **IN COMPLIANCE - SHUT DOWN**  
POLLUTANT: **VOLATILE ORGANIC COMPOUNDS**

AIR PROGRAM STATUS: **PERMANENTLY CLOSED**  
EPA COMPLIANCE STATUS: **IN COMPLIANCE - SHUT DOWN**  
POLLUTANT COMPLIANCE STATUS: **IN COMPLIANCE - SHUT DOWN**  
POLLUTANT: **NOT REPORTED**

## **HISTORICAL COMPLIANCE AIR PROGRAM LEVEL**

AIR PROGRAM: **MACT (SECTION 63 NESHAPS)**  
COMPLIANCE DATE (YYYQ): **1303**  
HISTORICAL COMPLIANCE STATUS: **IN COMPLIANCE - SHUT DOWN**

AIR PROGRAM: **SIP SOURCE**  
COMPLIANCE DATE (YYYQ): **1201**  
HISTORICAL COMPLIANCE STATUS: **IN COMPLIANCE - SHUT DOWN**

AIR PROGRAM: **MACT (SECTION 63 NESHAPS)**  
COMPLIANCE DATE (YYYQ): **1203**  
HISTORICAL COMPLIANCE STATUS: **IN COMPLIANCE - SHUT DOWN**

AIR PROGRAM: **MACT (SECTION 63 NESHAPS)**  
COMPLIANCE DATE (YYYQ): **1004**  
HISTORICAL COMPLIANCE STATUS: **IN COMPLIANCE - SHUT DOWN**

AIR PROGRAM: **SIP SOURCE**  
COMPLIANCE DATE (YYYQ): **0904**  
HISTORICAL COMPLIANCE STATUS: **IN COMPLIANCE - SHUT DOWN**

AIR PROGRAM: **MACT (SECTION 63 NESHAPS)**  
COMPLIANCE DATE (YYYQ): **0703**  
HISTORICAL COMPLIANCE STATUS: **IN COMPLIANCE - SHUT DOWN**

AIR PROGRAM: **SIP SOURCE**  
COMPLIANCE DATE (YYYQ): **0604**  
HISTORICAL COMPLIANCE STATUS: **IN COMPLIANCE - SHUT DOWN**



# **Aerometric Information Retrieval System / Air Facility Subsystem (AIRSAFS)**

AIR PROGRAM: **SIP SOURCE**  
COMPLIANCE DATE (YYYQ): **1403**  
HISTORICAL COMPLIANCE STATUS: **IN COMPLIANCE - SHUT DOWN**

AIR PROGRAM: **SIP SOURCE**  
COMPLIANCE DATE (YYYQ): **1204**  
HISTORICAL COMPLIANCE STATUS: **IN COMPLIANCE - SHUT DOWN**

AIR PROGRAM: **MACT (SECTION 63 NESHAPS)**  
COMPLIANCE DATE (YYYQ): **1103**  
HISTORICAL COMPLIANCE STATUS: **IN COMPLIANCE - SHUT DOWN**

AIR PROGRAM: **SIP SOURCE**  
COMPLIANCE DATE (YYYQ): **1103**  
HISTORICAL COMPLIANCE STATUS: **IN COMPLIANCE - SHUT DOWN**

AIR PROGRAM: **SIP SOURCE**  
COMPLIANCE DATE (YYYQ): **1101**  
HISTORICAL COMPLIANCE STATUS: **IN COMPLIANCE - SHUT DOWN**

AIR PROGRAM: **SIP SOURCE**  
COMPLIANCE DATE (YYYQ): **0803**  
HISTORICAL COMPLIANCE STATUS: **IN COMPLIANCE - SHUT DOWN**

AIR PROGRAM: **SIP SOURCE**  
COMPLIANCE DATE (YYYQ): **0901**  
HISTORICAL COMPLIANCE STATUS: **IN COMPLIANCE - SHUT DOWN**

AIR PROGRAM: **MACT (SECTION 63 NESHAPS)**  
COMPLIANCE DATE (YYYQ): **1204**  
HISTORICAL COMPLIANCE STATUS: **IN COMPLIANCE - SHUT DOWN**

AIR PROGRAM: **SIP SOURCE**  
COMPLIANCE DATE (YYYQ): **1303**  
HISTORICAL COMPLIANCE STATUS: **IN COMPLIANCE - SHUT DOWN**

AIR PROGRAM: **SIP SOURCE**  
COMPLIANCE DATE (YYYQ): **1104**  
HISTORICAL COMPLIANCE STATUS: **IN COMPLIANCE - SHUT DOWN**

AIR PROGRAM: **MACT (SECTION 63 NESHAPS)**  
COMPLIANCE DATE (YYYQ): **1001**  
HISTORICAL COMPLIANCE STATUS: **IN COMPLIANCE - SHUT DOWN**

AIR PROGRAM: **MACT (SECTION 63 NESHAPS)**

# **Aerometric Information Retrieval System / Air Facility Subsystem (AIRSAFS)**

COMPLIANCE DATE (YYYQ): **0704**  
HISTORICAL COMPLIANCE STATUS: **IN COMPLIANCE - SHUT DOWN**

AIR PROGRAM: **SIP SOURCE**  
COMPLIANCE DATE (YYYQ): **1304**  
HISTORICAL COMPLIANCE STATUS: **IN COMPLIANCE - SHUT DOWN**

AIR PROGRAM: **MACT (SECTION 63 NESHAPS)**  
COMPLIANCE DATE (YYYQ): **1401**  
HISTORICAL COMPLIANCE STATUS: **IN COMPLIANCE - SHUT DOWN**

AIR PROGRAM: **MACT (SECTION 63 NESHAPS)**  
COMPLIANCE DATE (YYYQ): **0701**  
HISTORICAL COMPLIANCE STATUS: **IN COMPLIANCE - SHUT DOWN**

AIR PROGRAM: **SIP SOURCE**  
COMPLIANCE DATE (YYYQ): **1202**  
HISTORICAL COMPLIANCE STATUS: **IN COMPLIANCE - SHUT DOWN**

AIR PROGRAM: **MACT (SECTION 63 NESHAPS)**  
COMPLIANCE DATE (YYYQ): **0801**  
HISTORICAL COMPLIANCE STATUS: **IN COMPLIANCE - SHUT DOWN**

AIR PROGRAM: **MACT (SECTION 63 NESHAPS)**  
COMPLIANCE DATE (YYYQ): **1302**  
HISTORICAL COMPLIANCE STATUS: **IN COMPLIANCE - SHUT DOWN**

AIR PROGRAM: **MACT (SECTION 63 NESHAPS)**  
COMPLIANCE DATE (YYYQ): **1104**  
HISTORICAL COMPLIANCE STATUS: **IN COMPLIANCE - SHUT DOWN**

AIR PROGRAM: **SIP SOURCE**  
COMPLIANCE DATE (YYYQ): **1004**  
HISTORICAL COMPLIANCE STATUS: **IN COMPLIANCE - SHUT DOWN**

AIR PROGRAM: **MACT (SECTION 63 NESHAPS)**  
COMPLIANCE DATE (YYYQ): **0803**  
HISTORICAL COMPLIANCE STATUS: **IN COMPLIANCE - SHUT DOWN**

AIR PROGRAM: **MACT (SECTION 63 NESHAPS)**  
COMPLIANCE DATE (YYYQ): **1301**  
HISTORICAL COMPLIANCE STATUS: **IN COMPLIANCE - SHUT DOWN**

AIR PROGRAM: **MACT (SECTION 63 NESHAPS)**  
COMPLIANCE DATE (YYYQ): **1003**  
HISTORICAL COMPLIANCE STATUS: **IN COMPLIANCE - SHUT DOWN**

# **Aerometric Information Retrieval System / Air Facility Subsystem (AIRSAFS)**

AIR PROGRAM: **MACT (SECTION 63 NESHAPS)**  
COMPLIANCE DATE (YYYQ): **0804**  
HISTORICAL COMPLIANCE STATUS: **IN COMPLIANCE - SHUT DOWN**

AIR PROGRAM: **SIP SOURCE**  
COMPLIANCE DATE (YYYQ): **0802**  
HISTORICAL COMPLIANCE STATUS: **IN COMPLIANCE - SHUT DOWN**

AIR PROGRAM: **MACT (SECTION 63 NESHAPS)**  
COMPLIANCE DATE (YYYQ): **1402**  
HISTORICAL COMPLIANCE STATUS: **IN COMPLIANCE - SHUT DOWN**

AIR PROGRAM: **MACT (SECTION 63 NESHAPS)**  
COMPLIANCE DATE (YYYQ): **1201**  
HISTORICAL COMPLIANCE STATUS: **IN COMPLIANCE - SHUT DOWN**

AIR PROGRAM: **SIP SOURCE**  
COMPLIANCE DATE (YYYQ): **1302**  
HISTORICAL COMPLIANCE STATUS: **IN COMPLIANCE - SHUT DOWN**

AIR PROGRAM: **MACT (SECTION 63 NESHAPS)**  
COMPLIANCE DATE (YYYQ): **0604**  
HISTORICAL COMPLIANCE STATUS: **IN COMPLIANCE - SHUT DOWN**

AIR PROGRAM: **SIP SOURCE**  
COMPLIANCE DATE (YYYQ): **1402**  
HISTORICAL COMPLIANCE STATUS: **IN COMPLIANCE - SHUT DOWN**

AIR PROGRAM: **MACT (SECTION 63 NESHAPS)**  
COMPLIANCE DATE (YYYQ): **1002**  
HISTORICAL COMPLIANCE STATUS: **IN COMPLIANCE - SHUT DOWN**

AIR PROGRAM: **SIP SOURCE**  
COMPLIANCE DATE (YYYQ): **0703**  
HISTORICAL COMPLIANCE STATUS: **IN COMPLIANCE - SHUT DOWN**

AIR PROGRAM: **MACT (SECTION 63 NESHAPS)**  
COMPLIANCE DATE (YYYQ): **1403**  
HISTORICAL COMPLIANCE STATUS: **IN COMPLIANCE - SHUT DOWN**

AIR PROGRAM: **SIP SOURCE**  
COMPLIANCE DATE (YYYQ): **1003**  
HISTORICAL COMPLIANCE STATUS: **IN COMPLIANCE - SHUT DOWN**

# **Aerometric Information Retrieval System / Air Facility Subsystem (AIRSAFS)**

AIR PROGRAM: **MACT (SECTION 63 NESHAPS)**  
COMPLIANCE DATE (YYYQ): **0904**  
HISTORICAL COMPLIANCE STATUS: **IN COMPLIANCE - SHUT DOWN**

AIR PROGRAM: **SIP SOURCE**  
COMPLIANCE DATE (YYYQ): **1203**  
HISTORICAL COMPLIANCE STATUS: **IN COMPLIANCE - SHUT DOWN**

AIR PROGRAM: **SIP SOURCE**  
COMPLIANCE DATE (YYYQ): **1301**  
HISTORICAL COMPLIANCE STATUS: **IN COMPLIANCE - SHUT DOWN**

AIR PROGRAM: **MACT (SECTION 63 NESHAPS)**  
COMPLIANCE DATE (YYYQ): **0802**  
HISTORICAL COMPLIANCE STATUS: **IN COMPLIANCE - SHUT DOWN**

AIR PROGRAM: **SIP SOURCE**  
COMPLIANCE DATE (YYYQ): **0902**  
HISTORICAL COMPLIANCE STATUS: **IN COMPLIANCE - SHUT DOWN**

AIR PROGRAM: **MACT (SECTION 63 NESHAPS)**  
COMPLIANCE DATE (YYYQ): **0902**  
HISTORICAL COMPLIANCE STATUS: **IN COMPLIANCE - SHUT DOWN**

AIR PROGRAM: **SIP SOURCE**  
COMPLIANCE DATE (YYYQ): **1002**  
HISTORICAL COMPLIANCE STATUS: **IN COMPLIANCE - SHUT DOWN**

AIR PROGRAM: **MACT (SECTION 63 NESHAPS)**  
COMPLIANCE DATE (YYYQ): **0903**  
HISTORICAL COMPLIANCE STATUS: **IN COMPLIANCE - SHUT DOWN**

AIR PROGRAM: **SIP SOURCE**  
COMPLIANCE DATE (YYYQ): **1401**  
HISTORICAL COMPLIANCE STATUS: **IN COMPLIANCE - SHUT DOWN**

AIR PROGRAM: **SIP SOURCE**  
COMPLIANCE DATE (YYYQ): **1001**  
HISTORICAL COMPLIANCE STATUS: **IN COMPLIANCE - SHUT DOWN**

AIR PROGRAM: **SIP SOURCE**  
COMPLIANCE DATE (YYYQ): **0903**  
HISTORICAL COMPLIANCE STATUS: **IN COMPLIANCE - SHUT DOWN**

AIR PROGRAM: **MACT (SECTION 63 NESHAPS)**  
COMPLIANCE DATE (YYYQ): **0702**

# **Aerometric Information Retrieval System / Air Facility Subsystem (AIRSAFS)**

HISTORICAL COMPLIANCE STATUS: **IN COMPLIANCE - SHUT DOWN**

AIR PROGRAM: **SIP SOURCE**

COMPLIANCE DATE (YYYQ): **0704**

HISTORICAL COMPLIANCE STATUS: **IN COMPLIANCE - SHUT DOWN**

AIR PROGRAM: **MACT (SECTION 63 NESHAPS)**

COMPLIANCE DATE (YYYQ): **1101**

HISTORICAL COMPLIANCE STATUS: **IN COMPLIANCE - SHUT DOWN**

AIR PROGRAM: **SIP SOURCE**

COMPLIANCE DATE (YYYQ): **0701**

HISTORICAL COMPLIANCE STATUS: **IN COMPLIANCE - SHUT DOWN**

AIR PROGRAM: **MACT (SECTION 63 NESHAPS)**

COMPLIANCE DATE (YYYQ): **1304**

HISTORICAL COMPLIANCE STATUS: **IN COMPLIANCE - SHUT DOWN**

AIR PROGRAM: **SIP SOURCE**

COMPLIANCE DATE (YYYQ): **1102**

HISTORICAL COMPLIANCE STATUS: **IN COMPLIANCE - SHUT DOWN**

AIR PROGRAM: **SIP SOURCE**

COMPLIANCE DATE (YYYQ): **0702**

HISTORICAL COMPLIANCE STATUS: **IN COMPLIANCE - SHUT DOWN**

AIR PROGRAM: **MACT (SECTION 63 NESHAPS)**

COMPLIANCE DATE (YYYQ): **1102**

HISTORICAL COMPLIANCE STATUS: **IN COMPLIANCE - SHUT DOWN**

AIR PROGRAM: **SIP SOURCE**

COMPLIANCE DATE (YYYQ): **0804**

HISTORICAL COMPLIANCE STATUS: **IN COMPLIANCE - SHUT DOWN**

AIR PROGRAM: **MACT (SECTION 63 NESHAPS)**

COMPLIANCE DATE (YYYQ): **1202**

HISTORICAL COMPLIANCE STATUS: **IN COMPLIANCE - SHUT DOWN**

AIR PROGRAM: **SIP SOURCE**

COMPLIANCE DATE (YYYQ): **0801**

HISTORICAL COMPLIANCE STATUS: **IN COMPLIANCE - SHUT DOWN**

AIR PROGRAM: **MACT (SECTION 63 NESHAPS)**

COMPLIANCE DATE (YYYQ): **0901**

HISTORICAL COMPLIANCE STATUS: **IN COMPLIANCE - SHUT DOWN**

**Aerometric Information Retrieval System / Air Facility Subsystem  
(AIRSAFS)**

[Back to Report Summary](#)

# Air Pollution Control Division Permitted Facilities (APCDP)

MAP ID# 8

Distance from Property: 0.000 mi. (0 ft.) X  
Elevation: 5,079 ft. (Higher than TP)

## SITE INFORMATION

SITE ID: 069-0501  
FACILITY NAME: VERIZON WIRELESS - AGGIE  
ADDRESS: 1015 SOUTH TAFT HILL ROAD  
FORT COLLINS, CO 80521  
PERMIT NAME: VERIZON WIRELESS - AGGIE  
FACILITY CLASSIFICATION: 0

## AIR PROGRAM

AIR PROGRAM CLASSIFICATION: 'A'=Major, 'B'=Minor, 'SM'=Synthetic Minor, 'ND'=No Major Source Threshold Defined, 'C'=Unknown, 'BLANK'= BLANK FIELD

AIR PROGRAM CLASS: MINOR  
ACID PRECIPITATION: BLANK APEN EXEMPT: BLANK CFC TRACKING: BLANK  
CONDENSATE STORAGE TANK: BLANK FESOP (NON-TITLE V): BLANK MACT (SEC. 63 NESHAPS): BLANK  
NESHAP: BLANK NON FEDERALLY REPORTABLE SOURCE: BLANK FEDERAL NSPS: BLANK  
STATE NSPS: BLANK NSR: BLANK PSD: BLANK SIP SOURCE UNDER FEDERAL JURISDICTION: BLANK  
SIP SOURCE: B TITLE V PERMITS: BLANK NATIVE AMERICAN: BLANK

PLANT AIR PROGRAM:

PROPERTY AREA: NOT REPORTED  
COMPLIANCE MONITORING SYSTEM: NOT REPORTED  
DATE COMPLIANCE MONITORING SYSTEM: NOT REPORTED  
STANDARD INDUSTRIAL DESCRIPTION:

**COMMUNICATIONS - RADIOTELEPHONE COMMUNICATIONS**

## SITE CONTACT INFORMATION

CONTACT NAME: ANDREA MURPHY  
CONTACT PHONE: (908)559-7368  
SITE DESCRIPTION: TELECOM EMERGENCY GENERATOR  
COMMENTS:

**NOT REPORTED**

## OWNER INFORMATION

OWNER CUSTOMER #: 9920107124  
OWNER NAME: VERIZON WIRELESS  
ADDRESS: 4323 ARROWSWEST DR.  
COLORADO SPRINGS, 08 80907  
OWNER MAIL NAME: JOHN KOSSITCH  
OWNER MAIL PHONE: (719)535-7650  
SITE OWNER DESCRIPTION: TELECOMMUNICATIONS COMPANY

## SITE POLLUTANT INFORMATION

EFFECTIVE YEAR OF INVENTORY: 2014  
POLLUTANT NAME: CO - CARBON MONOXIDE  
EMISSION DATA SUBMITTED YEAR: 2012  
POLLUTANT IS A HAZARDOUS AIR POLLUTANT UNDER COLORADO SECTION 25-7-109.3 C.R.S.: NO  
POLLUTANT IS A CRITERIA POLLUTANT: YES  
POLLUTANT IS REPORTABLE AS EPCRA (SARA TITLE III) COMPOUND ONLY: NO  
POLLUTANT IS A HAZARDOUS AIR POLLUTANT LISTED UNDER THE FEDERAL CAAA SECTION 112: NO  
POLLUTANT IS A OZONE DEPLETING COMPOUND LISTED UNDER COLORADO AQCC REGULATION 15 SECTION II.11.: NO

## Air Pollution Control Division Permitted Facilities (APCDP)

ESTIMATED EMISSIONS: (TONS PER YEAR):	UNCONTROLLED ESTIMATED EMISSIONS: (TONS PER YEAR):	EMISSIONS LIMIT: (TONS PER YEAR):
<b>0.02640</b>	<b>0.02640</b>	<b>0.00000</b>

ESTIMATED EMISSIONS WITH RULE EFFECTIVENESS:  
(TONS PER YEAR)  
**0.00000**

EFFECTIVE YEAR OF INVENTORY: **2014**

POLLUTANT NAME: **NOX - NITROGEN OXIDES**

EMISSION DATA SUBMITTED YEAR: **2012**

POLLUTANT IS A HAZARDOUS AIR POLLUTANT UNDER COLORADO SECTION 25-7-109.3 C.R.S: **NO**

POLLUTANT IS A CRITERIA POLLUTANT: **YES**

POLLUTANT IS REPORTABLE AS EPCRA (SARA TITLE III) COMPOUND ONLY: **NO**

POLLUTANT IS A HAZARDOUS AIR POLLUTANT LISTED UNDER THE FEDERAL CAAA SECTION 112: **NO**

POLLUTANT IS A OZONE DEPLETING COMPOUND LISTED UNDER COLORADO AQCC REGULATION 15 SECTION II.11.: **NO**

ESTIMATED EMISSIONS: (TONS PER YEAR):	UNCONTROLLED ESTIMATED EMISSIONS: (TONS PER YEAR):	EMISSIONS LIMIT: (TONS PER YEAR):
<b>0.02612</b>	<b>0.02612</b>	<b>0.00000</b>

ESTIMATED EMISSIONS WITH RULE EFFECTIVENESS:  
(TONS PER YEAR)  
**0.00000**

EFFECTIVE YEAR OF INVENTORY: **2014**

POLLUTANT NAME: **PM10-PRI - PARTICULATE MATTER < 10 UM**

EMISSION DATA SUBMITTED YEAR: **2012**

POLLUTANT IS A HAZARDOUS AIR POLLUTANT UNDER COLORADO SECTION 25-7-109.3 C.R.S: **NO**

POLLUTANT IS A CRITERIA POLLUTANT: **YES**

POLLUTANT IS REPORTABLE AS EPCRA (SARA TITLE III) COMPOUND ONLY: **NO**

POLLUTANT IS A HAZARDOUS AIR POLLUTANT LISTED UNDER THE FEDERAL CAAA SECTION 112: **NO**

POLLUTANT IS A OZONE DEPLETING COMPOUND LISTED UNDER COLORADO AQCC REGULATION 15 SECTION II.11.: **NO**

ESTIMATED EMISSIONS: (TONS PER YEAR):	UNCONTROLLED ESTIMATED EMISSIONS: (TONS PER YEAR):	EMISSIONS LIMIT: (TONS PER YEAR):
<b>0.00276</b>	<b>0.00276</b>	<b>0.00000</b>

ESTIMATED EMISSIONS WITH RULE EFFECTIVENESS:  
(TONS PER YEAR)  
**0.00000**

EFFECTIVE YEAR OF INVENTORY: **2014**

POLLUTANT NAME: **PM25-PRI - PARTICULATE MATTER < 2.5 UM**

EMISSION DATA SUBMITTED YEAR: **2012**

POLLUTANT IS A HAZARDOUS AIR POLLUTANT UNDER COLORADO SECTION 25-7-109.3 C.R.S: **NO**

POLLUTANT IS A CRITERIA POLLUTANT: **YES**

POLLUTANT IS REPORTABLE AS EPCRA (SARA TITLE III) COMPOUND ONLY: **NO**

POLLUTANT IS A HAZARDOUS AIR POLLUTANT LISTED UNDER THE FEDERAL CAAA SECTION 112: **NO**

POLLUTANT IS A OZONE DEPLETING COMPOUND LISTED UNDER COLORADO AQCC REGULATION 15 SECTION II.11.: **NO**

ESTIMATED EMISSIONS: (TONS PER YEAR):	UNCONTROLLED ESTIMATED EMISSIONS: (TONS PER YEAR):	EMISSIONS LIMIT: (TONS PER YEAR):
<b>0.00276</b>	<b>0.00276</b>	<b>0.00000</b>

ESTIMATED EMISSIONS WITH RULE EFFECTIVENESS:



## Air Pollution Control Division Permitted Facilities (APCDP)

(TONS PER YEAR)

**0.00000**

EFFECTIVE YEAR OF INVENTORY: **2014**

POLLUTANT NAME: **SO2 - SULFUR DIOXIDE**

EMISSION DATA SUBMITTED YEAR: **2012**

POLLUTANT IS A HAZARDOUS AIR POLLUTANT UNDER COLORADO SECTION 25-7-109.3 C.R.S: **NO**

POLLUTANT IS A CRITERIA POLLUTANT: **YES**

POLLUTANT IS REPORTABLE AS EPCRA (SARA TITLE III) COMPOUND ONLY: **NO**

POLLUTANT IS A HAZARDOUS AIR POLLUTANT LISTED UNDER THE FEDERAL CAAA SECTION 112: **NO**

POLLUTANT IS A OZONE DEPLETING COMPOUND LISTED UNDER COLORADO AQCC REGULATION 15 SECTION II.11.: **NO**

ESTIMATED EMISSIONS:	UNCONTROLLED ESTIMATED EMISSIONS:	EMISSIONS LIMIT:
(TONS PER YEAR):	(TONS PER YEAR):	(TONS PER YEAR):

**0.00099**

**0.00099**

**0.00000**

ESTIMATED EMISSIONS WITH RULE EFFECTIVENESS:

(TONS PER YEAR)

**0.00000**

EFFECTIVE YEAR OF INVENTORY: **2014**

POLLUTANT NAME: **NOT REPORTED - TOTAL PARTICULATE MATTER**

EMISSION DATA SUBMITTED YEAR: **2012**

POLLUTANT IS A HAZARDOUS AIR POLLUTANT UNDER COLORADO SECTION 25-7-109.3 C.R.S: **NO**

POLLUTANT IS A CRITERIA POLLUTANT: **YES**

POLLUTANT IS REPORTABLE AS EPCRA (SARA TITLE III) COMPOUND ONLY: **NO**

POLLUTANT IS A HAZARDOUS AIR POLLUTANT LISTED UNDER THE FEDERAL CAAA SECTION 112: **NO**

POLLUTANT IS A OZONE DEPLETING COMPOUND LISTED UNDER COLORADO AQCC REGULATION 15 SECTION II.11.: **NO**

ESTIMATED EMISSIONS:	UNCONTROLLED ESTIMATED EMISSIONS:	EMISSIONS LIMIT:
(TONS PER YEAR):	(TONS PER YEAR):	(TONS PER YEAR):

**0.00276**

**0.00276**

**0.00000**

ESTIMATED EMISSIONS WITH RULE EFFECTIVENESS:

(TONS PER YEAR)

**0.00000**

EFFECTIVE YEAR OF INVENTORY: **2014**

POLLUTANT NAME: **VOC - VOLATILE ORGANIC COMPOUNDS**

EMISSION DATA SUBMITTED YEAR: **2012**

POLLUTANT IS A HAZARDOUS AIR POLLUTANT UNDER COLORADO SECTION 25-7-109.3 C.R.S: **NO**

POLLUTANT IS A CRITERIA POLLUTANT: **YES**

POLLUTANT IS REPORTABLE AS EPCRA (SARA TITLE III) COMPOUND ONLY: **NO**

POLLUTANT IS A HAZARDOUS AIR POLLUTANT LISTED UNDER THE FEDERAL CAAA SECTION 112: **NO**

POLLUTANT IS A OZONE DEPLETING COMPOUND LISTED UNDER COLORADO AQCC REGULATION 15 SECTION II.11.: **NO**

ESTIMATED EMISSIONS:	UNCONTROLLED ESTIMATED EMISSIONS:	EMISSIONS LIMIT:
(TONS PER YEAR):	(TONS PER YEAR):	(TONS PER YEAR):

**0.00032**

**0.00032**

**0.00000**

ESTIMATED EMISSIONS WITH RULE EFFECTIVENESS:

(TONS PER YEAR)

**0.00000**

**STACK**

## Air Pollution Control Division Permitted Facilities (APCDP)

EFFECTIVE YEAR OF INVENTORY: **2014**

EMISSION DATA SUBMITTED YEAR: **2012**

EMISSION RELEASE POINT (STACK): **JOHN DEERE DIESEL RICE**

STACK GAS FLOW RATE:                      STACK GAS FLOW RATE (NEI COMPATIBLE):  
(CUBIC FEET PER MINUTE):                      (CUBIC FEET PER MINUTE):

**534.00000**

**8.00000**

STACK HEIGHT:                      STACK DIAMETER:                      PLUME HEIGHT:

**6.00000**

**0.25000**

**0.00000**

STACK TYPE DESCRIPTION:

**A VERTICAL STACK WITH A WEATHER CAP OR SIMILAR OBSTRUC. IN EXHAUST STREAM**

### **STACK POLLUTANT**

EFFECTIVE YEAR OF INVENTORY: **NOT REPORTED**

POLLUTANT NAME: **VOC - VOLATILE ORGANIC COMPOUNDS**

EMISSION DATA SUBMITTED YEAR: **2012**

POLLUTANT IS A HAZARDOUS AIR POLLUTANT UNDER COLORADO SECTION 25-7-109.3 C.R.S: **NO**

POLLUTANT IS A CRITERIA POLLUTANT: **YES**

POLLUTANT IS REPORTABLE AS EPCRA (SARA TITLE III) COMPOUND ONLY: **NO**

POLLUTANT IS A HAZARDOUS AIR POLLUTANT LISTED UNDER THE FEDERAL CAAA SECTION 112: **NO**

POLLUTANT IS A OZONE DEPLETING COMPOUND LISTED UNDER COLORADO AQCC REGULATION 15 SECTION II.11.: **NO**

ESTIMATED EMISSIONS:                      UNCONTROLLED ESTIMATED EMISSIONS:                      EMISSIONS LIMIT:

(TONS PER YEAR):

(TONS PER YEAR):

(TONS PER YEAR):

**0.00032**

**0.00032**

**0.00000**

ESTIMATED EMISSIONS WITH RULE EFFECTIVENESS:

(TONS PER YEAR)

**0.00000**

EFFECTIVE YEAR OF INVENTORY: **NOT REPORTED**

POLLUTANT NAME: **SO2 - SULFUR DIOXIDE**

EMISSION DATA SUBMITTED YEAR: **2012**

POLLUTANT IS A HAZARDOUS AIR POLLUTANT UNDER COLORADO SECTION 25-7-109.3 C.R.S: **NO**

POLLUTANT IS A CRITERIA POLLUTANT: **YES**

POLLUTANT IS REPORTABLE AS EPCRA (SARA TITLE III) COMPOUND ONLY: **NO**

POLLUTANT IS A HAZARDOUS AIR POLLUTANT LISTED UNDER THE FEDERAL CAAA SECTION 112: **NO**

POLLUTANT IS A OZONE DEPLETING COMPOUND LISTED UNDER COLORADO AQCC REGULATION 15 SECTION II.11.: **NO**

ESTIMATED EMISSIONS:                      UNCONTROLLED ESTIMATED EMISSIONS:                      EMISSIONS LIMIT:

(TONS PER YEAR):

(TONS PER YEAR):

(TONS PER YEAR):

**0.00099**

**0.00099**

**0.00000**

ESTIMATED EMISSIONS WITH RULE EFFECTIVENESS:

(TONS PER YEAR)

**0.00000**

EFFECTIVE YEAR OF INVENTORY: **NOT REPORTED**

POLLUTANT NAME: **PT - TOTAL PARTICULATE MATTER**

EMISSION DATA SUBMITTED YEAR: **2012**

POLLUTANT IS A HAZARDOUS AIR POLLUTANT UNDER COLORADO SECTION 25-7-109.3 C.R.S: **NO**

POLLUTANT IS A CRITERIA POLLUTANT: **YES**

POLLUTANT IS REPORTABLE AS EPCRA (SARA TITLE III) COMPOUND ONLY: **NO**

POLLUTANT IS A HAZARDOUS AIR POLLUTANT LISTED UNDER THE FEDERAL CAAA SECTION 112: **NO**

POLLUTANT IS A OZONE DEPLETING COMPOUND LISTED UNDER COLORADO AQCC REGULATION 15 SECTION II.11.: **NO**

## Air Pollution Control Division Permitted Facilities (APCDP)

ESTIMATED EMISSIONS: (TONS PER YEAR):	UNCONTROLLED ESTIMATED EMISSIONS: (TONS PER YEAR):	EMISSIONS LIMIT: (TONS PER YEAR):
<b>0.00276</b>	<b>0.00276</b>	<b>0.00000</b>

ESTIMATED EMISSIONS WITH RULE EFFECTIVENESS:  
(TONS PER YEAR)  
**0.00000**

EFFECTIVE YEAR OF INVENTORY: **NOT REPORTED**

POLLUTANT NAME: **PM2.5 - PARTICULATE MATTER < 2.5 UM**

EMISSION DATA SUBMITTED YEAR: **2012**

POLLUTANT IS A HAZARDOUS AIR POLLUTANT UNDER COLORADO SECTION 25-7-109.3 C.R.S: **NO**

POLLUTANT IS A CRITERIA POLLUTANT: **YES**

POLLUTANT IS REPORTABLE AS EPCRA (SARA TITLE III) COMPOUND ONLY: **NO**

POLLUTANT IS A HAZARDOUS AIR POLLUTANT LISTED UNDER THE FEDERAL CAAA SECTION 112: **NO**

POLLUTANT IS A OZONE DEPLETING COMPOUND LISTED UNDER COLORADO AQCC REGULATION 15 SECTION II.11.: **NO**

ESTIMATED EMISSIONS: (TONS PER YEAR):	UNCONTROLLED ESTIMATED EMISSIONS: (TONS PER YEAR):	EMISSIONS LIMIT: (TONS PER YEAR):
<b>0.00276</b>	<b>0.00276</b>	<b>0.00000</b>

ESTIMATED EMISSIONS WITH RULE EFFECTIVENESS:  
(TONS PER YEAR)  
**0.00000**

EFFECTIVE YEAR OF INVENTORY: **NOT REPORTED**

POLLUTANT NAME: **PM10 - PARTICULATE MATTER < 10 UM**

EMISSION DATA SUBMITTED YEAR: **2012**

POLLUTANT IS A HAZARDOUS AIR POLLUTANT UNDER COLORADO SECTION 25-7-109.3 C.R.S: **NO**

POLLUTANT IS A CRITERIA POLLUTANT: **YES**

POLLUTANT IS REPORTABLE AS EPCRA (SARA TITLE III) COMPOUND ONLY: **NO**

POLLUTANT IS A HAZARDOUS AIR POLLUTANT LISTED UNDER THE FEDERAL CAAA SECTION 112: **NO**

POLLUTANT IS A OZONE DEPLETING COMPOUND LISTED UNDER COLORADO AQCC REGULATION 15 SECTION II.11.: **NO**

ESTIMATED EMISSIONS: (TONS PER YEAR):	UNCONTROLLED ESTIMATED EMISSIONS: (TONS PER YEAR):	EMISSIONS LIMIT: (TONS PER YEAR):
<b>0.00276</b>	<b>0.00276</b>	<b>0.00000</b>

ESTIMATED EMISSIONS WITH RULE EFFECTIVENESS:  
(TONS PER YEAR)  
**0.00000**

EFFECTIVE YEAR OF INVENTORY: **NOT REPORTED**

POLLUTANT NAME: **NOX - NITROGEN OXIDES**

EMISSION DATA SUBMITTED YEAR: **2012**

POLLUTANT IS A HAZARDOUS AIR POLLUTANT UNDER COLORADO SECTION 25-7-109.3 C.R.S: **NO**

POLLUTANT IS A CRITERIA POLLUTANT: **YES**

POLLUTANT IS REPORTABLE AS EPCRA (SARA TITLE III) COMPOUND ONLY: **NO**

POLLUTANT IS A HAZARDOUS AIR POLLUTANT LISTED UNDER THE FEDERAL CAAA SECTION 112: **NO**

POLLUTANT IS A OZONE DEPLETING COMPOUND LISTED UNDER COLORADO AQCC REGULATION 15 SECTION II.11.: **NO**

ESTIMATED EMISSIONS: (TONS PER YEAR):	UNCONTROLLED ESTIMATED EMISSIONS: (TONS PER YEAR):	EMISSIONS LIMIT: (TONS PER YEAR):
<b>0.02612</b>	<b>0.02612</b>	<b>0.00000</b>

ESTIMATED EMISSIONS WITH RULE EFFECTIVENESS:  
(TONS PER YEAR)  
**0.00000**

## Air Pollution Control Division Permitted Facilities (APCDP)

EFFECTIVE YEAR OF INVENTORY: **NOT REPORTED**

POLLUTANT NAME: **CO - CARBON MONOXIDE**

EMISSION DATA SUBMITTED YEAR: **2012**

POLLUTANT IS A HAZARDOUS AIR POLLUTANT UNDER COLORADO SECTION 25-7-109.3 C.R.S: **NO**

POLLUTANT IS A CRITERIA POLLUTANT: **YES**

POLLUTANT IS REPORTABLE AS EPCRA (SARA TITLE III) COMPOUND ONLY: **NO**

POLLUTANT IS A HAZARDOUS AIR POLLUTANT LISTED UNDER THE FEDERAL CAAA SECTION 112: **NO**

POLLUTANT IS A OZONE DEPLETING COMPOUND LISTED UNDER COLORADO AQCC REGULATION 15 SECTION II.11.: **NO**

ESTIMATED EMISSIONS: UNCONTROLLED ESTIMATED EMISSIONS: EMISSIONS LIMIT:

(TONS PER YEAR):

(TONS PER YEAR):

(TONS PER YEAR):

**0.02640**

**0.02640**

**0.00000**

ESTIMATED EMISSIONS WITH RULE EFFECTIVENESS:

(TONS PER YEAR)

**0.00000**

### UNIT COMMENT

**-NO COMMENTS REPORTED**

[Back to Report Summary](#)

## Dry Cleaning Facilities (CLEANERS)

**MAP ID# 8**

Distance from Property: 0.000 mi. (0 ft.) X  
Elevation: 5,079 ft. (Higher than TP)

### SITE INFORMATION

UNIQUEID: 069-0145CL  
FACILITY ID: 069-0145  
NAME: CEDARWOOD ENTERPRISES LLC  
ADDRESS: 1015 S TAFT HILL RD STE D  
FORT COLLINS, CO 80521-4240  
CONTACT: ANN MARIE LOUIN

### OWNER INFORMATION

ADDRESS: 5518 1ST ST.  
GREELEY, 80634

### SITE DETAILS

MAKE/MODEL/SERIAL: SECO-MULTI-TEX DRY TO DRY/SHOPSTAR 240/187513  
CONSTRUCTION PERMIT #: 92LR279.CN  
EMISSION UNIT ID: 001  
EMISSION UNIT DESCRIPTION: SECO-MULTI-TEX SN:1875.CN  
EMISSION PROCESS DESCRIPTION: SECO-MULTI-TEX MD:SHOPSTAR 240 SN:187513  
ANNUAL THROUGHPUT: 0 GALLONS SOLVENT CONSUMED

---

[Back to Report Summary](#)

## Enforcement and Compliance History Information (ECHOR08)

**MAP ID# 8**

Distance from Property: 0.000 mi. (0 ft.) X  
Elevation: 5,079 ft. (Higher than TP)

### **FACILITY INFORMATION**

UNIQUE ID: 110001395008

REGISTRY ID: 110001395008

NAME: CEDARWOOD ENTERPRISES LLC

ADDRESS: 1015 SOUTH TAFT HILL ROAD  
FORT COLLINS, CO 80521

COUNTY: LARIMER

FACILITY LINK: [Facility Detail Report](#)

---

[Back to Report Summary](#)

## Enforcement and Compliance History Information (ECHOR08)

MAP ID# 8

Distance from Property: 0.000 mi. (0 ft.) X  
Elevation: 5,079 ft. (Higher than TP)

### FACILITY INFORMATION

UNIQUE ID: 110064525919

REGISTRY ID: 110064525919

NAME: VERIZON WIRELESS - AGGIE

ADDRESS: 1015 SOUTH TAFT HILL ROAD  
FORT COLLINS, CO 80521

COUNTY: LARIMER

FACILITY LINK: [Facility Detail Report](#)

---

[Back to Report Summary](#)

## Facility Registry System (FRSCO)

**MAP ID# 8**

Distance from Property: 0.000 mi. (0 ft.) X  
Elevation: 5,079 ft. (Higher than TP)

### **FACILITY INFORMATION**

REGISTRY ID: 110001395008

NAME: CEDARWOOD ENTERPRISES LLC

LOCATION ADDRESS: 1015 SOUTH TAFT HILL ROAD  
FORT COLLINS, CO 80521-4240

COUNTY: LARIMER

EPA REGION: 08

FEDERAL FACILITY:

TRIBAL LAND:

ALTERNATIVE NAME/S:

**CEDARWOOD ENTERPRISES LLC**  
**CEDARWOOD CLNRS**  
**CEDARWOOD CLEANERS**

PROGRAM/S LISTED FOR THIS FACILITY

**EIS - EIS**

**AIR - AIR**

**RCRAINFO - RESOURCE CONSERVATION AND RECOVERY ACT INFORMATION SYSTEM**

**AIRS/AFS - AEROMETRIC INFORMATION RETRIEVAL SYSTEM / AIRS FACILITY SYSTEM**

STANDARD INDUSTRIAL CLASSIFICATION/S (SIC)

**7216 - DRYCLEANING PLANTS, EXCEPT RUG CLEANING**

NORTH AMERICAN INDUSTRY CLASSIFICATION/S (NAICS)

**812320 - DRYCLEANING AND LAUNDRY SERVICES (EXCEPT COIN-OPERATED).**

**812320 - DRYCLEANING AND LAUNDRY SERVICES (EXCEPT COIN-OPERATED).**

**812320 - DRYCLEANING AND LAUNDRY SERVICES (EXCEPT COIN-OPERATED).**

**812320 - DRYCLEANING AND LAUNDRY SERVICES (EXCEPT COIN-OPERATED).**

**812320 - DRYCLEANING AND LAUNDRY SERVICES (EXCEPT COIN-OPERATED).**

---

[Back to Report Summary](#)



## Facility Registry System (FRSCO)

**MAP ID# 8**

Distance from Property: 0.000 mi. (0 ft.) X  
Elevation: 5,079 ft. (Higher than TP)

### **FACILITY INFORMATION**

REGISTRY ID: 110064525919

NAME: VERIZON WIRELESS - AGGIE

LOCATION ADDRESS: 1015 SOUTH TAFT HILL ROAD  
FORT COLLINS, CO 80521

COUNTY: LARIMER

EPA REGION: 08

FEDERAL FACILITY:

TRIBAL LAND:

ALTERNATIVE NAME/S:

**VERIZON WIRELESS - AGGIE**

PROGRAM/S LISTED FOR THIS FACILITY

**AIR - AIR**

STANDARD INDUSTRIAL CLASSIFICATION/S (SIC)

**4812 - RADIOTELEPHONE COMMUNICATIONS**

NORTH AMERICAN INDUSTRY CLASSIFICATION/S (NAICS)

**517210 - WIRELESS TELECOMMUNICATIONS CARRIERS (EXCEPT SATELLITE)**

---

[Back to Report Summary](#)

## Facility Registry System (FRSCO)

**MAP ID# 8**

Distance from Property: 0.000 mi. (0 ft.) X  
Elevation: 5,079 ft. (Higher than TP)

### **FACILITY INFORMATION**

REGISTRY ID: 110070911118

NAME: SALLY BEAUTY SUPPLY #3607

LOCATION ADDRESS: 1015 S TAFT HILL RD  
FORT COLLINS, CO 80521

COUNTY: LARIMER

EPA REGION: 08

FEDERAL FACILITY:

TRIBAL LAND:

ALTERNATIVE NAME/S:

**NO ALTERNATIVE NAME(S) LISTED FOR THIS FACILITY**

PROGRAM/S LISTED FOR THIS FACILITY

**RCRAINFO - RESOURCE CONSERVATION AND RECOVERY ACT INFORMATION SYSTEM**

STANDARD INDUSTRIAL CLASSIFICATION/S (SIC)

**NO SIC DATA REPORTED**

NORTH AMERICAN INDUSTRY CLASSIFICATION/S (NAICS)

**446120 - COSMETICS, BEAUTY SUPPLIES, AND PERFUME STORES.**

---

[Back to Report Summary](#)

# Resource Conservation & Recovery Act - Generator (RCRAGR08)

MAP ID# 8

Distance from Property: 0.000 mi. (0 ft.) X  
Elevation: 5,079 ft. (Higher than TP)

## FACILITY INFORMATION

EPA ID#: COR000252981

NAME: SALLY BEAUTY SUPPLY #3607

ADDRESS: 1015 S TAFT HILL RD

FORT COLLINS, CO 80521

CONTACT NAME: DEBBIE MIDDLETON

CONTACT ADDRESS: 3207 GREY HAWK CT STE 200

CARLSBAD CA 92010

CONTACT PHONE: 940-297-4964

NON-NOTIFIER:

DATE RECEIVED BY AGENCY: 12/05/2020

OWNER TYPE: PRIVATE

OWNER NAME: DILLION REAL ESTATE CO INC

OPERATOR TYPE: PRIVATE

OPERATOR NAME: SALLY BEAUTY SUPPLY LLC

## CERTIFICATION

CERTIFICATION NAME:

CERTIFICATION TITLE:

CERTIFICATION SIGNED DATE:

CHARLES SAVAGE

REGULATORY COMPLIANCE SPECIALIST

12/05/2020

## INDUSTRY CLASSIFICATION (NAICS)

446120 - COSMETICS, BEAUTY SUPPLIES, AND PERFUME STORES

### CURRENT ACTIVITY INFORMATION

GENERATOR STATUS: VSG LAST UPDATED DATE: 12/18/2020

SUBJECT TO CORRECTIVE ACTION UNIVERSE: NO

TDSFs POTENTIALLY SUBJECT TO CORRECTIVE ACTION UNDER 3004 (u)/(v) UNIVERSE: NO

TDSFs ONLY SUBJECT TO CORRECTIVE ACTION UNDER DISCRETIONARY AUTHORITIES UNIVERSE: NO

NON TDSFs WHERE RCRA CORRECTIVE ACTION HAS BEEN IMPOSED UNIVERSE: NO

CORRECTIVE ACTION WORKLOAD UNIVERSE: NO

IMPORTER: NO

UNDERGROUND INJECTION: NO

MIXED WASTE GENERATOR: NOT REPORTED

UNIVERSAL WASTE DESTINATION FACILITY: NO

RECYCLER: NO

TRANSFER FACILITY: NO

TRANSPORTER: NO

USED OIL FUEL BURNER: NO

ONSITE BURNER EXEMPTION: NO

USED OIL PROCESSOR: NO

FURNACE EXEMPTION: NO

USED OIL FUEL MARKETER TO BURNER: NO

USED OIL REFINER: NO

SPECIFICATION USED OIL MARKETER: NO

USED OIL TRANSFER FACILITY: NO

USED OIL TRANSPORTER: NO

### COMPLIANCE, MONITORING AND ENFORCEMENT INFORMATION

EVALUATIONS - NO EVALUATIONS REPORTED -

VIOLATIONS - NO VIOLATIONS REPORTED -

ENFORCEMENTS - NO ENFORCEMENTS REPORTED -

### HAZARDOUS WASTE

D001 IGNITABLE WASTE

D002 CORROSIVE WASTE

D005 BARIUM

D007 CHROMIUM

D008 LEAD

## Resource Conservation & Recovery Act - Generator (RCRAGR08)

D009 MERCURY  
D011 SILVER  
D018 BENZENE  
D035 METHYL ETHYL KETONE  
U002 2-PROPANONE (I)  
U002 ACETONE (I)  
U112 ACETIC ACID, ETHYL ESTER (I)  
U112 ETHYL ACETATE (I)  
U118 2-PROPENOIC ACID, 2-METHYL-, ETHYL ESTER  
U118 ETHYL METHACRYLATE  
U123 FORMIC ACID (C,T)  
U154 METHANOL (I)  
U154 METHYL ALCOHOL (I)

UNIVERSAL WASTE - NO UNIVERSAL WASTE REPORTED -

CORRECTIVE ACTION AREA - NO CORRECTIVE ACTION AREA INFORMATION REPORTED -

CORRECTIVE ACTION EVENT

NO CORRECTIVE ACTION EVENT(S) REPORTED

---

[Back to Report Summary](#)

# Resource Conservation & Recovery Act - Non-Generator (RCRANGR08)

MAP ID# 8

Distance from Property: 0.000 mi. (0 ft.) X  
Elevation: 5,079 ft. (Higher than TP)

## FACILITY INFORMATION

EPA ID#: COD047870563

OWNER TYPE: PRIVATE

NAME: CEDARWOOD CLEANERS

OWNER NAME: JACI LONCHOR

ADDRESS: 1015 S TAFT HILL RD #D

OPERATOR TYPE: NOT REPORTED

FORT COLLINS, CO 80521

OPERATOR NAME:

CONTACT NAME: JACI LONCHOR

CONTACT ADDRESS: 1015 S TAFT HILL RD #D

FORT COLLINS CO 80521

CONTACT PHONE: 970-484-6328

NON-NOTIFIER:

DATE RECEIVED BY AGENCY: 01/10/2007

CERTIFICATION - NO CERTIFICATION REPORTED -

INDUSTRY CLASSIFICATION (NAICS) - NO NAICS INFORMATION REPORTED -

CURRENT ACTIVITY INFORMATION

GENERATOR STATUS: **NON-GENERATOR** LAST UPDATED DATE: 01/10/2007

SUBJECT TO CORRECTIVE ACTION UNIVERSE: **NO**

TDSFs POTENTIALLY SUBJECT TO CORRECTIVE ACTION UNDER 3004 (u)/(v) UNIVERSE: **NO**

TDSFs ONLY SUBJECT TO CORRECTIVE ACTION UNDER DISCRETIONARY AUTHORITIES UNIVERSE: **NO**

NON TDSFs WHERE RCRA CORRECTIVE ACTION HAS BEEN IMPOSED UNIVERSE: **NO**

CORRECTIVE ACTION WORKLOAD UNIVERSE: **NO**

IMPORTER: **NO**

UNDERGROUND INJECTION: **NO**

MIXED WASTE GENERATOR: **NO**

UNIVERSAL WASTE DESTINATION FACILITY: **NO**

RECYCLER: **NO**

TRANSFER FACILITY: **NO**

TRANSPORTER: **NO**

USED OIL FUEL BURNER: **NO**

ONSITE BURNER EXEMPTION: **NO**

USED OIL PROCESSOR: **NO**

FURNACE EXEMPTION: **NO**

USED OIL FUEL MARKETER TO BURNER: **NO**

USED OIL REFINER: **NO**

SPECIFICATION USED OIL MARKETER: **NO**

USED OIL TRANSFER FACILITY: **NO**

USED OIL TRANSPORTER: **NO**

COMPLIANCE, MONITORING AND ENFORCEMENT INFORMATION

## EVALUATIONS

10/20/2004 CEI COMPLIANCE EVALUATION INSPECTION ON-SITE

VIOLATIONS - NO VIOLATIONS REPORTED -

ENFORCEMENTS - NO ENFORCEMENTS REPORTED -

HAZARDOUS WASTE

F001

THE FOLLOWING SPENT HALOGENATED SOLVENTS USED IN DEGREASING:  
TETRACHLOROETHYLENE, TRICHLOROETHYLENE, METHYLENE CHLORIDE, 1,1,1-TRICHLOROETHANE, CARBON  
TETRACHLORIDE AND CHLORINATED FLUOROCARBONS; ALL SPENT SOLVENT MIXTURES/BLENDS USED IN  
DEGREASING CONTAINING, BEFORE USE, A TOTAL OF TEN PERCENT OR MORE (BY VOLUME) OF ONE OR MORE  
OF THE ABOVE HALOGENATED SOLVENTS OR THOSE SOLVENTS LISTED IN F002, F004, AND F005; AND STILL  
BOTTOMS FROM THE RECOVERY OF THESE SPENT SOLVENTS AND SPENT SOLVENT MIXTURES.

## Resource Conservation & Recovery Act - Non-Generator (RCRANGR08)

F002 THE FOLLOWING SPENT HALOGENATED SOLVENTS: TETRACHLOROETHYLENE, METHYLENE CHLORIDE, TRICHLOROETHYLENE, 1,1,1-TRICHLOROETHANE, CHLOROBENZENE, 1,1,2-TRICHLORO-1,2,2-TRIFLUOROETHANE, ORTHO-DICHLOROBENZENE, TRICHLOROFLUOROMETHANE, AND 1,1,2, TRICHLOROETHANE; ALL SPENT SOLVENT MIXTURES/BLENDS CONTAINING, BEFORE USE, A TOTAL OF TEN PERCENT OR MORE (BY VOLUME) OF ONE OR MORE OF THE ABOVE HALOGENATED SOLVENTS OR THOSE SOLVENTS LISTED IN F001, F004, AND F005; AND STILL BOTTOMS FROM THE RECOVERY OF THESE SPENT SOLVENTS AND SPENT SOLVENT MIXTURES.

UNIVERSAL WASTE - NO UNIVERSAL WASTE REPORTED -

CORRECTIVE ACTION AREA - NO CORRECTIVE ACTION AREA INFORMATION REPORTED -

CORRECTIVE ACTION EVENT

NO CORRECTIVE ACTION EVENT(S) REPORTED

---

[Back to Report Summary](#)

## Asbestos Abatement and Demolition Projects (ASBESTOS)

**MAP ID# 9**

Distance from Property: 0.000 mi. (0 ft.) X  
Elevation: 5,029 ft. (Lower than TP)

### **SITE INFORMATION**

GEOSEARCH ID: 1832258620

CONTRACTOR NAME: MONARCH SITE SERVICES INC.

ADDRESS: 830 S. SHIELDS ST.

FT. COLLINS, CO

PROJECT TYPE: ASBESTOS ABATEMENT PROJECT

### **SITE DETAILS**

PERMIT NUMBER: 13LR3439N

PERMIT BEGIN DATE: 07/30/13

SQUARE FEET: 2223

---

[Back to Report Summary](#)

## Asbestos Abatement and Demolition Projects (ASBESTOS)

**MAP ID# 9**

Distance from Property: 0.000 mi. (0 ft.) X

Elevation: 5,029 ft. (Lower than TP)

### **SITE INFORMATION**

GEOSEARCH ID: 2749316922

CONTRACTOR NAME: MONARCH REMEDIATION & CONSTRUCTION, LLC

ADDRESS: 830 S. SHEILDS

FT. COLLINS, CO

PROJECT TYPE: ASBESTOS ABATEMENT PROJECT

### **SITE DETAILS**

PERMIT NUMBER: 14LR4442N

PERMIT BEGIN DATE: 08/20/14

SQUARE FEET: 360

---

[Back to Report Summary](#)



## Asbestos Abatement and Demolition Projects (ASBESTOS)

**MAP ID# 10**

Distance from Property: 0.000 mi. (0 ft.) X  
Elevation: 5,005 ft. (Lower than TP)

### **SITE INFORMATION**

GEOSEARCH ID: 832697880

CONTRACTOR NAME: COMPREHENSIVE RISK SERVICES, LLC

ADDRESS: 500 W. PLUM

FT. COLLINS, CO

PROJECT TYPE: ASBESTOS ABATEMENT PROJECT

### **SITE DETAILS**

PERMIT NUMBER: 17LR4458N

PERMIT BEGIN DATE: 08/07/2017

SQUARE FEET: 535

---

[Back to Report Summary](#)

## Alternative Fueling Stations (ALTFUELS)

**MAP ID# 11**

Distance from Property: 0.000 mi. (0 ft.) X  
Elevation: 5,021 ft. (Lower than TP)

### **FACILITY INFORMATION**

GEOSEARCH ID: **63185**

UNIQUE IDENTIFIER FOR THIS SPECIFIC STATION: **63185**

STATION NAME: **COLO STATE UNIV**

ADDRESS: **933-951 W LAUREL ST  
FORT COLLINS, CO 80521**

INTERSECTION DIRECTIONS: **LAUREL 1; -**

**LAUREL 2**

**LAUREL 3**

STATION PHONE: **888-758-4389**

STATION CURRENT STATUS: **OPEN: THE STATION IS OPEN.**

TYPE OF ALTERNATIVE FUEL THE STATION PROVIDES: **ELECTRIC**

OWNER TYPE: **NOT REPORTED**

FEDERAL AGENCY ID: **NOT REPORTED**

FEDERAL AGENCY NAME: **NOT REPORTED**

DATE THAT THE STATION BEGAN OFFERING THE FUEL: **NOT REPORTED**

DATE THE STATION'S DETAILS WERE LAST CONFIRMED: **10/28/2020**

TIME THE STATION'S DETAILS WERE LAST UPDATED (ISO 8601 FORMAT): **2020-10-28 09:27:48 UTC**

[Back to Report Summary](#)

## Alternative Fueling Stations (ALTFUELS)

**MAP ID# 11**

Distance from Property: 0.000 mi. (0 ft.) X  
Elevation: 5,021 ft. (Lower than TP)

### **FACILITY INFORMATION**

GEOSEARCH ID: **88175**

UNIQUE IDENTIFIER FOR THIS SPECIFIC STATION: **88175**

STATION NAME: **COLORADO STATE UNIVERSITY - LAUREL VILLAGE**

ADDRESS: **933-951 W LAUREL ST**

**FORT COLLINS, CO 80523**

INTERSECTION DIRECTIONS: **NOT REPORTED**

STATION PHONE: **970-491-7041**

STATION CURRENT STATUS: **PLANNED: THE STATION IS NOT YET OPEN, BUT PLANS TO CARRY ALTERNATIVE FUEL IN THE FUTURE, OR THE STATION IS TEMPORARILY OUT OF SERVICE. SEE THE EXPECTED DATE FIELD FOR AN ANTICIPATED OPEN DATE.**

TYPE OF ALTERNATIVE FUEL THE STATION PROVIDES: **NOT REPORTED**

OWNER TYPE: **STATE GOVERNMENT OWNED**

FEDERAL AGENCY ID: **NOT REPORTED**

FEDERAL AGENCY NAME: **NOT REPORTED**

DATE THAT THE STATION BEGAN OFFERING THE FUEL: **NOT REPORTED**

DATE THE STATION'S DETAILS WERE LAST CONFIRMED: **11/2/2017**

TIME THE STATION'S DETAILS WERE LAST UPDATED (ISO 8601 FORMAT): **2018-02-06 21:00:03 UTC**

[Back to Report Summary](#)

## Asbestos Abatement and Demolition Projects (ASBESTOS)

[MAP ID# 11](#)

Distance from Property: 0.000 mi. (0 ft.) X  
Elevation: 5,021 ft. (Lower than TP)

### **SITE INFORMATION**

GEOSEARCH ID: 166858838

CONTRACTOR NAME: PEAK ENVIRONMENTAL

ADDRESS: PLUM ST & NORTH DR.

FORT COLLINS, CO

PROJECT TYPE: ASBESTOS ABATEMENT PROJECT

### **SITE DETAILS**

PERMIT NUMBER: 12WE2092A

PERMIT BEGIN DATE: 06/18/12

SQUARE FEET: 14240

PROJECT LENGTH (IN DAYS): 30

---

[Back to Report Summary](#)

## Asbestos Abatement and Demolition Projects (ASBESTOS)

[MAP ID# 11](#)

Distance from Property: 0.000 mi. (0 ft.) X  
Elevation: 5,021 ft. (Lower than TP)

### **SITE INFORMATION**

GEOSEARCH ID: 3947626795

CONTRACTOR NAME: ALPINE DEMOLITION

ADDRESS: 905 W. PLUM ST.

FORT COLLINS, CO

PROJECT TYPE: DEMOLITION PROJECT

### **SITE DETAILS**

PERMIT NUMBER: 12LR3768D

PERMIT BEGIN DATE: 09/10/12

SQUARE FEET: NOT REPORTED

PROJECT LENGTH (IN DAYS): 61

---

[Back to Report Summary](#)

## Asbestos Abatement and Demolition Projects (ASBESTOS)

[MAP ID# 12](#)

Distance from Property: 0.000 mi. (0 ft.) X  
Elevation: 5,010 ft. (Lower than TP)

### **SITE INFORMATION**

GEOSEARCH ID: 1682588851

CONTRACTOR NAME: RISK REMOVAL, INC.

ADDRESS: COLORADO STATE UNIVERSITY  
FORT COLLINS, CO

PROJECT TYPE: ASBESTOS ABATEMENT PROJECT

### **SITE DETAILS**

PERMIT NUMBER: 12LR1713N

PERMIT BEGIN DATE: 05/14/12

SQUARE FEET: 462

---

[Back to Report Summary](#)

## Colorado Discharge Permit System Facilities (CDPS)

**MAP ID# 12**

Distance from Property: 0.000 mi. (0 ft.) X  
Elevation: 5,010 ft. (Lower than TP)

### **SITE INFORMATION**

PERMIT NUMBER: **COG607111**

SITE NAME: **COLORADO STATE UNIVERSITY**

ADDRESS: **LAUREL ST AND MELDRUM ST  
FORT COLLINS, CO 80524**

PERMIT TYPE: **COG607000-COMMERCIAL WASHING OF OUTDOOR STRUCTURES**

PERMITTEE: **COLORADO STATE UNIVERSITY**

PERMIT EFFECTIVE: **8/18/2008**

STREAM SEGMENT: **STATEWIDE**

LEGAL NAME:

LEGAL TITLE: **FAC MGMT**

FACILITY CONTACT NAME: **STEVE HULTIN**

DMR NAME: **STEVE HULTIN**

DMR ORGANIZATION: **COLORADO STATE UNIVERSITY**

DMR TITLE: **FAC MGMT**

---

[Back to Report Summary](#)

## Colorado Discharge Permit System Facilities (CDPS)

**MAP ID# 12**

Distance from Property: 0.000 mi. (0 ft.) X  
Elevation: 5,010 ft. (Lower than TP)

### **SITE INFORMATION**

PERMIT NUMBER: **COR03H665**

SITE NAME: **COLORADO STATE UNIV**

ADDRESS: **LAUREL ST & MELDRUM ST  
FORT COLLINS, CO**

PERMIT TYPE: **NOT REPORTED**

PERMITTEE: **NOT REPORTED**

PERMIT EFFECTIVE: **NOT REPORTED**

STREAM SEGMENT: **NOT REPORTED**

LEGAL NAME:

LEGAL TITLE: **NOT REPORTED**

FACILITY CONTACT NAME: **NOT REPORTED**

DMR NAME: **NOT REPORTED**

DMR ORGANIZATION: **NOT REPORTED**

DMR TITLE: **NOT REPORTED**

---

[Back to Report Summary](#)



## Facility Registry System (FRSCO)

**MAP ID# 13**

Distance from Property: 0.001 mi. (5 ft.) S  
Elevation: 4,992 ft. (Lower than TP)

### **FACILITY INFORMATION**

REGISTRY ID: 110020881820

NAME: 708 S. MASON FT COLLINS

LOCATION ADDRESS: 708 S. MASON  
FORT COLLINS, CO 80525

COUNTY: LARIMER

EPA REGION: 08

FEDERAL FACILITY:

TRIBAL LAND:

ALTERNATIVE NAME/S:

708 S. MASON FT COLLINS

PROGRAM/S LISTED FOR THIS FACILITY

CEDRI - CEDRI

AIRS/AQS - AEROMETRIC INFORMATION RETRIEVAL SYSTEM / AIR QUALITY SYSTEM

TSCA - TSCA

STANDARD INDUSTRIAL CLASSIFICATION/S (SIC)

NO SIC DATA REPORTED

NORTH AMERICAN INDUSTRY CLASSIFICATION/S (NAICS)

NO NAICS DATA REPORTED

---

[Back to Report Summary](#)

## Asbestos Abatement and Demolition Projects (ASBESTOS)

[MAP ID# 14](#)

Distance from Property: 0.001 mi. (5 ft.) N  
Elevation: 4,992 ft. (Lower than TP)

### **SITE INFORMATION**

GEOSEARCH ID: 2275075479

CONTRACTOR NAME: MONARCH REMEDIATION & CONSTRUCTION, LLC

ADDRESS: 122 LAUREL

FORT COLLINS, CO

PROJECT TYPE: ASBESTOS ABATEMENT PROJECT

### **SITE DETAILS**

PERMIT NUMBER: 14LR5568A

PERMIT BEGIN DATE: 10/03/14

SQUARE FEET: 62

PROJECT LENGTH (IN DAYS): 30

---

[Back to Report Summary](#)

## Asbestos Abatement and Demolition Projects (ASBESTOS)

[MAP ID# 14](#)

Distance from Property: 0.001 mi. (5 ft.) N

Elevation: 4,992 ft. (Lower than TP)

### **SITE INFORMATION**

GEOSEARCH ID: 557519518

CONTRACTOR NAME: MONARCH REMEDIATION & CONSTRUCTION, LLC

ADDRESS: 122 LAUREL

FT. COLLINS, CO

PROJECT TYPE: ASBESTOS ABATEMENT PROJECT

### **SITE DETAILS**

PERMIT NUMBER: 14LR5569A

PERMIT BEGIN DATE: 10/03/14

SQUARE FEET: 61

PROJECT LENGTH (IN DAYS): 30

---

[Back to Report Summary](#)

## Superfund Enterprise Management System (SEMS)

**MAP ID# 14**

Distance from Property: 0.002 mi. (11 ft.) N  
Elevation: 4,992 ft. (Lower than TP)

### **FACILITY INFORMATION**

EPA ID#: **CON000821079**

SITE ID#: **0821079**

NAME: **COLLEGE CLEANERS FC**

ADDRESS: **116 WEST LAUREL STREET  
FORT COLLINS, CO 80524**

COUNTY: **LARIMER**

FEDERAL FACILITY: **NOT A FEDERAL FACILITY - NOT A FEDERAL FACILITY**

SUPERFUND ALTERNATIVE AGREEMENT IN PLACE?: **NO**

NPL: **NOT ON THE NPL**

NON NPL STATUS: **SI START NEEDED**

Below information was gathered from the prior CERCLIS update completed in 10/2013 update:

NON-NPL STATUS DATE:

PHYSICAL CLASSIFICATION OF SITE / INCIDENT:

SUPERFUND SITE INFORMATION: [CLICK HERE](#)

SITE DESCRIPTION - **NO SITE DESCRIPTION INFORMATION AVAILABLE -**

SITE HISTORY - **NO SITE HISTORY INFORMATION AVAILABLE -**

ACTIONS - **NO ACTION INFORMATION AVAILABLE -**

CONTAMINANTS - **NO CONTAMINATION INFORMATION AVAILABLE -**

LISTING OF PUBLISHED INSTITUTIONAL CONTROL SITE REPORT - **NOT AN INSTITUTIONAL CONTROL SITE -**

---

[Back to Report Summary](#)

## Asbestos Abatement and Demolition Projects (ASBESTOS)

**MAP ID# 15**

Distance from Property: 0.001 mi. (5 ft.) N  
Elevation: 4,989 ft. (Lower than TP)

### **SITE INFORMATION**

GEOSEARCH ID: 1681664717

CONTRACTOR NAME: LVI ENVIRONMENTAL SERVICES, INC.\*

ADDRESS: 218 W. LAUREL ST.

FORT COLLINS, CO

PROJECT TYPE: ASBESTOS ABATEMENT PROJECT

### **SITE DETAILS**

PERMIT NUMBER: 14LR0234A

PERMIT BEGIN DATE: 02/10/14

SQUARE FEET: 2010

PROJECT LENGTH (IN DAYS): 30

---

[Back to Report Summary](#)

## Asbestos Abatement and Demolition Projects (ASBESTOS)

**MAP ID# 15**

Distance from Property: 0.001 mi. (5 ft.) N  
Elevation: 4,989 ft. (Lower than TP)

### **SITE INFORMATION**

GEOSEARCH ID: 428987546

CONTRACTOR NAME: MARTIN & SONS EXCAVATING INC.

ADDRESS: 218 W. LAUREL ST.

FORT COLLINS, CO

PROJECT TYPE: DEMOLITION PROJECT

### **SITE DETAILS**

PERMIT NUMBER: 14LR0566D

PERMIT BEGIN DATE: 02/03/14

SQUARE FEET: NOT REPORTED

---

[Back to Report Summary](#)

## Superfund Enterprise Management System (SEMS)

**MAP ID# 16**

Distance from Property: 0.002 mi. (11 ft.) N  
Elevation: 5,029 ft. (Lower than TP)

### **FACILITY INFORMATION**

EPA ID#: **CON000821078**

SITE ID#: **0821078**

NAME: **CAMPUS CLEANERS**

ADDRESS: **1122 WEST ELIZABETH STREET  
FORT COLLINS, CO 80521**

COUNTY: **LARIMER**

FEDERAL FACILITY: **NOT A FEDERAL FACILITY - NOT A FEDERAL FACILITY**

SUPERFUND ALTERNATIVE AGREEMENT IN PLACE?: **NO**

NPL: **NOT ON THE NPL**

NON NPL STATUS: **NFRAP-SITE DOES NOT QUALIFY FOR THE NPL BASED ON EXISTING INFORMATION**

Below information was gathered from the prior CERCLIS update completed in 10/2013 update:

NON-NPL STATUS DATE:

PHYSICAL CLASSIFICATION OF SITE / INCIDENT:

SUPERFUND SITE INFORMATION: [CLICK HERE](#)

SITE DESCRIPTION - **NO SITE DESCRIPTION INFORMATION AVAILABLE -**

SITE HISTORY - **NO SITE HISTORY INFORMATION AVAILABLE -**

ACTIONS - **NO ACTION INFORMATION AVAILABLE -**

CONTAMINANTS - **NO CONTAMINATION INFORMATION AVAILABLE -**

LISTING OF PUBLISHED INSTITUTIONAL CONTROL SITE REPORT - **NOT AN INSTITUTIONAL CONTROL SITE -**

---

[Back to Report Summary](#)

# Aerometric Information Retrieval System / Air Facility Subsystem (AIRSAFS)

**MAP ID# 17**

Distance from Property: 0.002 mi. (11 ft.) S  
Elevation: 5,040 ft. (Lower than TP)

## **SITE INFORMATION**

UNIQUE ID: 893380

PLANT ID: 893380

NAME: DIAMOND SHAMROCK #1100

ADDRESS: 1501 W ELIZABETH ST

FORT COLLINS, CO 80521-5006

CLASSIFICATION: POTENTIAL UNCONTROLLED EMISSIONS <100 TONS/YEAR

OPERATION STATUS: OPERATING

STATE COMPLIANCE STATUS: IN COMPLIANCE WITH PROCEDURAL REQUIREMENTS

FACILITY TYPE: PRIVATELY OWNED/OPERATED

CURRENT HIGH PRIORITY VIOLATOR: NOT REPORTED

SIC DESCRIPTION: GASOLINE SERVICE STATIONS PRIMARILY ENGAGED IN SELLING GASOLINE AND LUBRICATING OILS.

**ENFORCEMENT ACTIONS** NO ENFORCEMENT ACTIONS REPORTED

## **AIR PROGRAM**

AIR PROGRAM STATUS: OPERATING

EPA COMPLIANCE STATUS: IN COMPLIANCE WITH PROCEDURAL REQUIREMENTS

POLLUTANT COMPLIANCE STATUS: IN COMPLIANCE WITH PROCEDURAL REQUIREMENTS

POLLUTANT: BENZENE

AIR PROGRAM STATUS: OPERATING

EPA COMPLIANCE STATUS: IN COMPLIANCE WITH PROCEDURAL REQUIREMENTS

POLLUTANT COMPLIANCE STATUS: IN COMPLIANCE WITH PROCEDURAL REQUIREMENTS

POLLUTANT: VOLATILE ORGANIC COMPOUNDS

## **HISTORICAL COMPLIANCE AIR PROGRAM LEVEL**

AIR PROGRAM: SIP SOURCE

COMPLIANCE DATE (YYYQ): 1204

HISTORICAL COMPLIANCE STATUS: IN COMPLIANCE WITH PROCEDURAL REQUIREMENTS

AIR PROGRAM: SIP SOURCE

COMPLIANCE DATE (YYYQ): 1203

HISTORICAL COMPLIANCE STATUS: IN COMPLIANCE WITH PROCEDURAL REQUIREMENTS

AIR PROGRAM: SIP SOURCE

COMPLIANCE DATE (YYYQ): 1002

HISTORICAL COMPLIANCE STATUS: IN COMPLIANCE WITH PROCEDURAL REQUIREMENTS

AIR PROGRAM: SIP SOURCE

COMPLIANCE DATE (YYYQ): 1004

HISTORICAL COMPLIANCE STATUS: IN COMPLIANCE WITH PROCEDURAL REQUIREMENTS

AIR PROGRAM: SIP SOURCE



# **Aerometric Information Retrieval System / Air Facility Subsystem (AIRSAFS)**

COMPLIANCE DATE (YYYQ): 1301  
HISTORICAL COMPLIANCE STATUS: **IN COMPLIANCE WITH PROCEDURAL REQUIREMENTS**

AIR PROGRAM: **SIP SOURCE**  
COMPLIANCE DATE (YYYQ): 0704  
HISTORICAL COMPLIANCE STATUS: **IN COMPLIANCE WITH PROCEDURAL REQUIREMENTS**

AIR PROGRAM: **SIP SOURCE**  
COMPLIANCE DATE (YYYQ): 0701  
HISTORICAL COMPLIANCE STATUS: **IN COMPLIANCE WITH PROCEDURAL REQUIREMENTS**

AIR PROGRAM: **SIP SOURCE**  
COMPLIANCE DATE (YYYQ): 0902  
HISTORICAL COMPLIANCE STATUS: **IN COMPLIANCE WITH PROCEDURAL REQUIREMENTS**

AIR PROGRAM: **SIP SOURCE**  
COMPLIANCE DATE (YYYQ): 1101  
HISTORICAL COMPLIANCE STATUS: **IN COMPLIANCE WITH PROCEDURAL REQUIREMENTS**

AIR PROGRAM: **SIP SOURCE**  
COMPLIANCE DATE (YYYQ): 0604  
HISTORICAL COMPLIANCE STATUS: **IN COMPLIANCE WITH PROCEDURAL REQUIREMENTS**

AIR PROGRAM: **SIP SOURCE**  
COMPLIANCE DATE (YYYQ): 1302  
HISTORICAL COMPLIANCE STATUS: **IN COMPLIANCE WITH PROCEDURAL REQUIREMENTS**

AIR PROGRAM: **SIP SOURCE**  
COMPLIANCE DATE (YYYQ): 1202  
HISTORICAL COMPLIANCE STATUS: **IN COMPLIANCE WITH PROCEDURAL REQUIREMENTS**

AIR PROGRAM: **SIP SOURCE**  
COMPLIANCE DATE (YYYQ): 0802  
HISTORICAL COMPLIANCE STATUS: **IN COMPLIANCE WITH PROCEDURAL REQUIREMENTS**

AIR PROGRAM: **SIP SOURCE**  
COMPLIANCE DATE (YYYQ): 0702  
HISTORICAL COMPLIANCE STATUS: **IN COMPLIANCE WITH PROCEDURAL REQUIREMENTS**

AIR PROGRAM: **SIP SOURCE**  
COMPLIANCE DATE (YYYQ): 1003  
HISTORICAL COMPLIANCE STATUS: **IN COMPLIANCE WITH PROCEDURAL REQUIREMENTS**

AIR PROGRAM: **SIP SOURCE**  
COMPLIANCE DATE (YYYQ): 1001  
HISTORICAL COMPLIANCE STATUS: **IN COMPLIANCE WITH PROCEDURAL REQUIREMENTS**

# **Aerometric Information Retrieval System / Air Facility Subsystem (AIRSAFS)**

AIR PROGRAM: **SIP SOURCE**  
COMPLIANCE DATE (YYYQ): **1104**  
HISTORICAL COMPLIANCE STATUS: **IN COMPLIANCE WITH PROCEDURAL REQUIREMENTS**

AIR PROGRAM: **SIP SOURCE**  
COMPLIANCE DATE (YYYQ): **1403**  
HISTORICAL COMPLIANCE STATUS: **IN COMPLIANCE WITH PROCEDURAL REQUIREMENTS**

AIR PROGRAM: **SIP SOURCE**  
COMPLIANCE DATE (YYYQ): **1402**  
HISTORICAL COMPLIANCE STATUS: **IN COMPLIANCE WITH PROCEDURAL REQUIREMENTS**

AIR PROGRAM: **SIP SOURCE**  
COMPLIANCE DATE (YYYQ): **0801**  
HISTORICAL COMPLIANCE STATUS: **IN COMPLIANCE WITH PROCEDURAL REQUIREMENTS**

AIR PROGRAM: **SIP SOURCE**  
COMPLIANCE DATE (YYYQ): **1201**  
HISTORICAL COMPLIANCE STATUS: **IN COMPLIANCE WITH PROCEDURAL REQUIREMENTS**

AIR PROGRAM: **SIP SOURCE**  
COMPLIANCE DATE (YYYQ): **0903**  
HISTORICAL COMPLIANCE STATUS: **IN COMPLIANCE WITH PROCEDURAL REQUIREMENTS**

AIR PROGRAM: **SIP SOURCE**  
COMPLIANCE DATE (YYYQ): **1304**  
HISTORICAL COMPLIANCE STATUS: **IN COMPLIANCE WITH PROCEDURAL REQUIREMENTS**

AIR PROGRAM: **SIP SOURCE**  
COMPLIANCE DATE (YYYQ): **1103**  
HISTORICAL COMPLIANCE STATUS: **IN COMPLIANCE WITH PROCEDURAL REQUIREMENTS**

AIR PROGRAM: **SIP SOURCE**  
COMPLIANCE DATE (YYYQ): **1401**  
HISTORICAL COMPLIANCE STATUS: **IN COMPLIANCE WITH PROCEDURAL REQUIREMENTS**

AIR PROGRAM: **SIP SOURCE**  
COMPLIANCE DATE (YYYQ): **0803**  
HISTORICAL COMPLIANCE STATUS: **IN COMPLIANCE WITH PROCEDURAL REQUIREMENTS**

AIR PROGRAM: **SIP SOURCE**  
COMPLIANCE DATE (YYYQ): **0904**  
HISTORICAL COMPLIANCE STATUS: **IN COMPLIANCE WITH PROCEDURAL REQUIREMENTS**

## **Aerometric Information Retrieval System / Air Facility Subsystem (AIRSAFS)**

AIR PROGRAM: **SIP SOURCE**  
COMPLIANCE DATE (YYYQ): **1303**  
HISTORICAL COMPLIANCE STATUS: **IN COMPLIANCE WITH PROCEDURAL REQUIREMENTS**

AIR PROGRAM: **SIP SOURCE**  
COMPLIANCE DATE (YYYQ): **0703**  
HISTORICAL COMPLIANCE STATUS: **IN COMPLIANCE WITH PROCEDURAL REQUIREMENTS**

AIR PROGRAM: **SIP SOURCE**  
COMPLIANCE DATE (YYYQ): **0804**  
HISTORICAL COMPLIANCE STATUS: **IN COMPLIANCE WITH PROCEDURAL REQUIREMENTS**

AIR PROGRAM: **SIP SOURCE**  
COMPLIANCE DATE (YYYQ): **0901**  
HISTORICAL COMPLIANCE STATUS: **IN COMPLIANCE WITH PROCEDURAL REQUIREMENTS**

AIR PROGRAM: **SIP SOURCE**  
COMPLIANCE DATE (YYYQ): **1102**  
HISTORICAL COMPLIANCE STATUS: **IN COMPLIANCE WITH PROCEDURAL REQUIREMENTS**

---

[Back to Report Summary](#)

## Asbestos Abatement and Demolition Projects (ASBESTOS)

[MAP ID# 17](#)

Distance from Property: 0.002 mi. (11 ft.) S  
Elevation: 5,040 ft. (Lower than TP)

### **SITE INFORMATION**

GEOSEARCH ID: 2565628052

CONTRACTOR NAME: THE AFFORDABLE DEMOLITION CO. INC

ADDRESS: 1501 W. ELIZABETH ST.

FORT COLLINS, CO

PROJECT TYPE: DEMOLITION PROJECT

### **SITE DETAILS**

PERMIT NUMBER: 13LR1284D

PERMIT BEGIN DATE: 03/25/13

SQUARE FEET: NOT REPORTED

---

[Back to Report Summary](#)

## Enforcement and Compliance History Information (ECHOR08)

[MAP ID# 17](#)

Distance from Property: 0.002 mi. (11 ft.) S  
Elevation: 5,040 ft. (Lower than TP)

### FACILITY INFORMATION

UNIQUE ID: 110001724974

REGISTRY ID: 110001724974

NAME: DIAMOND SHAMROCK #1100

ADDRESS: 1501 WEST ELIZABETH STREET

FORT COLLINS, CO 80521

COUNTY: LARIMER

FACILITY LINK: [Facility Detail Report](#)

---

[Back to Report Summary](#)

## Facility Registry System (FRSCO)

[MAP ID# 17](#)

Distance from Property: 0.002 mi. (11 ft.) S  
Elevation: 5,040 ft. (Lower than TP)

### **FACILITY INFORMATION**

REGISTRY ID: 110001724974

NAME: **DIAMOND SHAMROCK #1100**

LOCATION ADDRESS: **1501 WEST ELIZABETH STREET  
FORT COLLINS, CO 80521-5006**

COUNTY: **LARIMER**

EPA REGION: **08**

FEDERAL FACILITY:

TRIBAL LAND:

ALTERNATIVE NAME/S:

**DIAMOND SHAMROCK #1100**

**DIAMOND SHAMROCK REFINING & MARKETING**

PROGRAM/S LISTED FOR THIS FACILITY

**EIS - EIS**

**AIRS/AFS - AEROMETRIC INFORMATION RETRIEVAL SYSTEM / AIRS FACILITY SYSTEM**

**AIR - AIR**

STANDARD INDUSTRIAL CLASSIFICATION/S (SIC)

**5541 - GASOLINE SERVICE STATIONS**

NORTH AMERICAN INDUSTRY CLASSIFICATION/S (NAICS)

**447110 - GASOLINE STATIONS WITH CONVENIENCE STORES.**

**447110 - GASOLINE STATIONS WITH CONVENIENCE STORES.**

**447110 - GASOLINE STATIONS WITH CONVENIENCE STORES.**

**447110 - GASOLINE STATIONS WITH CONVENIENCE STORES.**

**447110 - GASOLINE STATIONS WITH CONVENIENCE STORES.**

---

[Back to Report Summary](#)

## Facility Registry System (FRSCO)

[MAP ID# 17](#)

Distance from Property: 0.002 mi. (11 ft.) S  
Elevation: 5,040 ft. (Lower than TP)

### **FACILITY INFORMATION**

REGISTRY ID: 110043718242

NAME: VALERO

LOCATION ADDRESS: 1501 W. ELIZABETH STREET  
FORT COLLINS, CO 80521

COUNTY: LARIMER

EPA REGION: 08

FEDERAL FACILITY:

TRIBAL LAND:

ALTERNATIVE NAME/S:

**VALERO**

PROGRAM/S LISTED FOR THIS FACILITY

**ICIS - INTEGRATED COMPLIANCE INFORMATION SYSTEM**

STANDARD INDUSTRIAL CLASSIFICATION/S (SIC)

**NO SIC DATA REPORTED**

NORTH AMERICAN INDUSTRY CLASSIFICATION/S (NAICS)

**NO NAICS DATA REPORTED**

---

[Back to Report Summary](#)

# Leaking Storage Tank Facilities (LST)

**MAP ID# 17**

Distance from Property: 0.002 mi. (11 ft.) S  
Elevation: 5,040 ft. (Lower than TP)

## FACILITY INFORMATION

UNIQUE ID: 2976  
SITE NAME: SHAMROCK 1100  
ADDRESS: 1501 W ELIZABETH  
FORT COLLINS, CO 80521  
COUNTY: LARIMER  
CONTACT: TECHNICAL ASSISTANCE LINE  
PHONE: 303-318-8547  
EMAIL: CDLE\_OPS\_PUBLIC\_RECORDS\_CENTER@STATE.CO.US

## LEAKING INFORMATION

EVENT ID:	FACILITY ID:	STATUS:	RELEASE DATE:	RELEASE SOURCE:	RELEASE CAUSE:	TYPE:	CLOSURE DATE:
8127	2976	CLOSED				TIER I	10/21/2002
OPUS LINK:	<a href="#">CLICK HERE</a>						
9772	2976	CLOSED	4/12/2005			TIER I	9/7/2006
OPUS LINK:	<a href="#">CLICK HERE</a>						
11815	2976	CLOSED	3/18/2013			TIER I	12/12/2014
OPUS LINK:	<a href="#">CLICK HERE</a>						

## UST INFORMATION

FACILITY ID: 2976  
EVENT ID: 9772  
FACILITY NAME: CRYSTALS ONE STOP 2  
ADDRESS: 1501 W ELIZABETH  
CITY: FORT COLLINS  
ZIPCODE: 80521  
FULL NAME: SAPAN KAPOOR  
OWNER ID: 20326  
TANK ID: 8165  
TANK TAG: 2976-1  
CAPACITY (Gallons): 12000  
PRODUCT: UNLEADED REGULAR (RUL)  
TANK TYPE: UST  
TANK STATUS: PERMANENTLY CLOSED  
LOG DATE: 4/14/2005

-----  
FACILITY ID: 2976  
EVENT ID: 11815  
FACILITY NAME: CRYSTALS ONE STOP 2  
ADDRESS: 1501 W ELIZABETH  
CITY: FORT COLLINS  
ZIPCODE: 80521  
FULL NAME: SAPAN KAPOOR  
OWNER ID: 20326



## Leaking Storage Tank Facilities (LST)

TANK ID: **8165**  
TANK TAG: **2976-1**  
CAPACITY (Gallons): **12000**  
PRODUCT: **UNLEADED REGULAR (RUL)**  
TANK TYPE: **UST**  
TANK STATUS: **PERMANENTLY CLOSED**  
LOG DATE: **3/19/2013**

-----  
FACILITY ID: **2976**  
EVENT ID: **8127**  
FACILITY NAME: **CRYSTALS ONE STOP 2**  
ADDRESS: **1501 W ELIZABETH**  
CITY: **FORT COLLINS**  
ZIPCODE: **80521**  
FULL NAME: **SAPAN KAPOOR**  
OWNER ID: **20326**  
TANK ID: **8165**  
TANK TAG: **2976-1**  
CAPACITY (Gallons): **12000**  
PRODUCT: **1 - UNLEADED REGULAR (RUL)**  
TANK TYPE: **UST**  
TANK STATUS: **PERMANENTLY CLOSED**  
LOG DATE: **3/14/2000**

-----  
FACILITY ID: **2976**  
EVENT ID: **9772**  
FACILITY NAME: **CRYSTALS ONE STOP 2**  
ADDRESS: **1501 W ELIZABETH**  
CITY: **FORT COLLINS**  
ZIPCODE: **80521**  
FULL NAME: **SAPAN KAPOOR**  
OWNER ID: **20326**  
TANK ID: **8166**  
TANK TAG: **2976-2**  
CAPACITY (Gallons): **12000**  
PRODUCT: **UNLEADED MID-GRADE (MUL)**  
TANK TYPE: **UST**  
TANK STATUS: **PERMANENTLY CLOSED**  
LOG DATE: **4/14/2005**

-----  
FACILITY ID: **2976**  
EVENT ID: **11815**  
FACILITY NAME: **CRYSTALS ONE STOP 2**  
ADDRESS: **1501 W ELIZABETH**

## Leaking Storage Tank Facilities (LST)

CITY: **FORT COLLINS**  
ZIPCODE: **80521**  
FULL NAME: **SAPAN KAPOOR**  
OWNER ID: **20326**  
TANK ID: **8166**  
TANK TAG: **2976-2**  
CAPACITY (Gallons): **12000**  
PRODUCT: **UNLEADED MID-GRADE (MUL)**  
TANK TYPE: **UST**  
TANK STATUS: **PERMANENTLY CLOSED**  
LOG DATE: **3/19/2013**

-----  
FACILITY ID: **2976**  
EVENT ID: **8127**  
FACILITY NAME: **CRYSTALS ONE STOP 2**  
ADDRESS: **1501 W ELIZABETH**  
CITY: **FORT COLLINS**  
ZIPCODE: **80521**  
FULL NAME: **SAPAN KAPOOR**  
OWNER ID: **20326**  
TANK ID: **8166**  
TANK TAG: **2976-2**  
CAPACITY (Gallons): **12000**  
PRODUCT: **2 - UNLEADED MID-GRADE (MUL)**  
TANK TYPE: **UST**  
TANK STATUS: **PERMANENTLY CLOSED**  
LOG DATE: **3/14/2000**

-----  
FACILITY ID: **2976**  
EVENT ID: **9772**  
FACILITY NAME: **CRYSTALS ONE STOP 2**  
ADDRESS: **1501 W ELIZABETH**  
CITY: **FORT COLLINS**  
ZIPCODE: **80521**  
FULL NAME: **SAPAN KAPOOR**  
OWNER ID: **20326**  
TANK ID: **8167**  
TANK TAG: **2976-3**  
CAPACITY (Gallons): **12000**  
PRODUCT: **UNLEADED PREMIUM (PUL)**  
TANK TYPE: **UST**  
TANK STATUS: **PERMANENTLY CLOSED**  
LOG DATE: **4/14/2005**

## Leaking Storage Tank Facilities (LST)

FACILITY ID: 2976  
EVENT ID: 11815  
FACILITY NAME: CRYSTALS ONE STOP 2  
ADDRESS: 1501 W ELIZABETH  
CITY: FORT COLLINS  
ZIPCODE: 80521  
FULL NAME: SAPAN KAPOOR  
OWNER ID: 20326  
TANK ID: 8167  
TANK TAG: 2976-3  
CAPACITY (Gallons): 12000  
PRODUCT: UNLEADED PREMIUM (PUL)  
TANK TYPE: UST  
TANK STATUS: PERMANENTLY CLOSED  
LOG DATE: 3/19/2013

-----  
FACILITY ID: 2976  
EVENT ID: 8127  
FACILITY NAME: CRYSTALS ONE STOP 2  
ADDRESS: 1501 W ELIZABETH  
CITY: FORT COLLINS  
ZIPCODE: 80521  
FULL NAME: SAPAN KAPOOR  
OWNER ID: 20326  
TANK ID: 8167  
TANK TAG: 2976-3  
CAPACITY (Gallons): 12000  
PRODUCT: 3 - UNLEADED PREMIUM (PUL)  
TANK TYPE: UST  
TANK STATUS: PERMANENTLY CLOSED  
LOG DATE: 3/14/2000

---

[Back to Report Summary](#)

## Underground Storage Tank Facilities (UST)

[MAP ID# 17](#)

Distance from Property: 0.002 mi. (11 ft.) S  
Elevation: 5,040 ft. (Lower than TP)

### FACILITY INFORMATION

FACILITY ID: 2976  
NAME: CRYSTALS ONE STOP 2  
ADDRESS: 1501 W ELIZABETH  
FORT COLLINS, CO 80521  
OPUS LINK: [CLICK HERE](#)

### OWNER INFORMATION

OWNER ID: 20326

### TANK INFORMATION

TANK ID:	TANK TAG:	TANK TYPE:	TANK PRODUCT:	TANK CAPACITY:	TANK STATUS:
8165	2976-1	UST	GASOLINE - UNLEADED REGULAR (RUL)	12000	PERMANENTLY CLOSED
8166	2976-2	UST	GASOLINE - MID-GRADE (MUL)	12000	PERMANENTLY CLOSED
8167	2976-3	UST	GASOLINE - PREMIUM (PUL)	12000	PERMANENTLY CLOSED

[Back to Report Summary](#)

## Asbestos Abatement and Demolition Projects (ASBESTOS)

**MAP ID# 18**

Distance from Property: 0.002 mi. (11 ft.) S  
Elevation: 5,035 ft. (Lower than TP)

### **SITE INFORMATION**

GEOSEARCH ID: 252580526

CONTRACTOR NAME: SAMPSON CONSTRUCTION

ADDRESS: 1401 W. ELIZABETH ST.

FORT COLLINS, CO

PROJECT TYPE: DEMOLITION PROJECT

### **SITE DETAILS**

PERMIT NUMBER: 12LR3399D

PERMIT BEGIN DATE: 09/12/12

SQUARE FEET: NOT REPORTED

PROJECT LENGTH (IN DAYS): 9

---

[Back to Report Summary](#)

## Leaking Storage Tank Facilities (LST)

**MAP ID# 18**

Distance from Property: 0.002 mi. (11 ft.) S  
Elevation: 5,035 ft. (Lower than TP)

### **FACILITY INFORMATION**

UNIQUE ID: 14720

SITE NAME: CHINA DRAGON RESTAURANT

ADDRESS: 1401 W ELIZABETH ST  
FORT COLLINS, CO 80527

COUNTY: LARIMER

CONTACT: TECHNICAL ASSISTANCE LINE

PHONE: 303-318-8547

EMAIL: CDLE\_OPS\_PUBLIC\_RECORDS\_CENTER@STATE.CO.US

### **LEAKING INFORMATION**

EVENT ID:	FACILITY ID:	STATUS:	RELEASE DATE:	RELEASE SOURCE:	RELEASE CAUSE:	TYPE:	CLOSURE DATE:
7041	14720	CLOSED				TIER I	12/30/1998

OPUS LINK: [CLICK HERE](#)

[Back to Report Summary](#)

## Asbestos Abatement and Demolition Projects (ASBESTOS)

[MAP ID# 19](#)

Distance from Property: 0.002 mi. (11 ft.) N

Elevation: 5,005 ft. (Lower than TP)

### **SITE INFORMATION**

GEOSEARCH ID: 129249231

CONTRACTOR NAME: MAJOR ASBESTOS CONTROL, INC.

ADDRESS: 322 W. LAUREL ST.

FORT COLLINS, CO

PROJECT TYPE: ASBESTOS ABATEMENT PROJECT

### **SITE DETAILS**

PERMIT NUMBER: 13LR0194A

PERMIT BEGIN DATE: 01/10/13

SQUARE FEET: 110

PROJECT LENGTH (IN DAYS): 30

---

[Back to Report Summary](#)

# **Aerometric Information Retrieval System / Air Facility Subsystem (AIRSAFS)**

**MAP ID# 20**

Distance from Property: 0.002 mi. (11 ft.) S  
Elevation: 5,074 ft. (Higher than TP)

## **SITE INFORMATION**

UNIQUE ID: 885433

PLANT ID: 885433

NAME: AMOCO GAS STA 5401 REMEDIATION

ADDRESS: 1001 S TAFT HILL RD

FORT COLLINS, CO 80521-4222

CLASSIFICATION: POTENTIAL UNCONTROLLED EMISSIONS <100 TONS/YEAR

OPERATION STATUS: PERMANENTLY CLOSED

STATE COMPLIANCE STATUS: IN COMPLIANCE - SHUT DOWN

FACILITY TYPE: PRIVATELY OWNED/OPERATED

CURRENT HIGH PRIORITY VIOLATOR: NOT REPORTED

SIC DESCRIPTION: ESTABLISHMENTS PRIMARILY ENGAGED IN FURNISHING SANITARY SERVICES, NOT ELSEWHERE CLASSIFIED.

## **ENFORCEMENT ACTIONS**

DATE ACHIEVED: 12/13/1994

DATE RECORDED: 07/11/1996

NATIONAL ACTION TYPE: STATE INSPECTION - LEVEL 2 OR GREATER

ALL AIR PROGRAM: SIP SOURCE

RESULTS OF STACK TEST AND TITLE V: IN COMPLIANCE

POLLUTANT: NOT REPORTED

ALL POLLUTION IN VIOLATION: NOT REPORTED

TYPE OF VIOLATION(S): NOT REPORTED

PENALTY AMOUNT: 0

## **AIR PROGRAM**

AIR PROGRAM STATUS: PERMANENTLY CLOSED

EPA COMPLIANCE STATUS: IN COMPLIANCE - SHUT DOWN

POLLUTANT COMPLIANCE STATUS: IN COMPLIANCE - SHUT DOWN

POLLUTANT: NOT REPORTED

AIR PROGRAM STATUS: PERMANENTLY CLOSED

EPA COMPLIANCE STATUS: IN COMPLIANCE - SHUT DOWN

POLLUTANT COMPLIANCE STATUS: IN COMPLIANCE - SHUT DOWN

POLLUTANT: VOLATILE ORGANIC COMPOUNDS

## **HISTORICAL COMPLIANCE AIR PROGRAM LEVEL**

AIR PROGRAM: SIP SOURCE

COMPLIANCE DATE (YYYQ): 0904

HISTORICAL COMPLIANCE STATUS: IN COMPLIANCE - SHUT DOWN

AIR PROGRAM: SIP SOURCE

COMPLIANCE DATE (YYYQ): 1403



# **Aerometric Information Retrieval System / Air Facility Subsystem (AIRSAFS)**

HISTORICAL COMPLIANCE STATUS: **IN COMPLIANCE - SHUT DOWN**

AIR PROGRAM: **SIP SOURCE**

COMPLIANCE DATE (YYYQ): **1203**

HISTORICAL COMPLIANCE STATUS: **IN COMPLIANCE - SHUT DOWN**

AIR PROGRAM: **SIP SOURCE**

COMPLIANCE DATE (YYYQ): **1103**

HISTORICAL COMPLIANCE STATUS: **IN COMPLIANCE - SHUT DOWN**

AIR PROGRAM: **SIP SOURCE**

COMPLIANCE DATE (YYYQ): **1302**

HISTORICAL COMPLIANCE STATUS: **IN COMPLIANCE - SHUT DOWN**

AIR PROGRAM: **SIP SOURCE**

COMPLIANCE DATE (YYYQ): **1401**

HISTORICAL COMPLIANCE STATUS: **IN COMPLIANCE - SHUT DOWN**

AIR PROGRAM: **SIP SOURCE**

COMPLIANCE DATE (YYYQ): **0604**

HISTORICAL COMPLIANCE STATUS: **IN COMPLIANCE - SHUT DOWN**

AIR PROGRAM: **SIP SOURCE**

COMPLIANCE DATE (YYYQ): **1002**

HISTORICAL COMPLIANCE STATUS: **IN COMPLIANCE - SHUT DOWN**

AIR PROGRAM: **SIP SOURCE**

COMPLIANCE DATE (YYYQ): **0804**

HISTORICAL COMPLIANCE STATUS: **IN COMPLIANCE - SHUT DOWN**

AIR PROGRAM: **SIP SOURCE**

COMPLIANCE DATE (YYYQ): **1204**

HISTORICAL COMPLIANCE STATUS: **IN COMPLIANCE - SHUT DOWN**

AIR PROGRAM: **SIP SOURCE**

COMPLIANCE DATE (YYYQ): **1402**

HISTORICAL COMPLIANCE STATUS: **IN COMPLIANCE - SHUT DOWN**

AIR PROGRAM: **SIP SOURCE**

COMPLIANCE DATE (YYYQ): **0701**

HISTORICAL COMPLIANCE STATUS: **IN COMPLIANCE - SHUT DOWN**

AIR PROGRAM: **SIP SOURCE**

COMPLIANCE DATE (YYYQ): **1102**

HISTORICAL COMPLIANCE STATUS: **IN COMPLIANCE - SHUT DOWN**

# **Aerometric Information Retrieval System / Air Facility Subsystem (AIRSAFS)**

AIR PROGRAM: **SIP SOURCE**  
COMPLIANCE DATE (YYYQ): **0902**  
HISTORICAL COMPLIANCE STATUS: **IN COMPLIANCE - SHUT DOWN**

AIR PROGRAM: **SIP SOURCE**  
COMPLIANCE DATE (YYYQ): **1303**  
HISTORICAL COMPLIANCE STATUS: **IN COMPLIANCE - SHUT DOWN**

AIR PROGRAM: **SIP SOURCE**  
COMPLIANCE DATE (YYYQ): **1001**  
HISTORICAL COMPLIANCE STATUS: **IN COMPLIANCE - SHUT DOWN**

AIR PROGRAM: **SIP SOURCE**  
COMPLIANCE DATE (YYYQ): **0802**  
HISTORICAL COMPLIANCE STATUS: **IN COMPLIANCE - SHUT DOWN**

AIR PROGRAM: **SIP SOURCE**  
COMPLIANCE DATE (YYYQ): **0704**  
HISTORICAL COMPLIANCE STATUS: **IN COMPLIANCE - SHUT DOWN**

AIR PROGRAM: **SIP SOURCE**  
COMPLIANCE DATE (YYYQ): **0801**  
HISTORICAL COMPLIANCE STATUS: **IN COMPLIANCE - SHUT DOWN**

AIR PROGRAM: **SIP SOURCE**  
COMPLIANCE DATE (YYYQ): **1201**  
HISTORICAL COMPLIANCE STATUS: **IN COMPLIANCE - SHUT DOWN**

AIR PROGRAM: **SIP SOURCE**  
COMPLIANCE DATE (YYYQ): **0903**  
HISTORICAL COMPLIANCE STATUS: **IN COMPLIANCE - SHUT DOWN**

AIR PROGRAM: **SIP SOURCE**  
COMPLIANCE DATE (YYYQ): **1003**  
HISTORICAL COMPLIANCE STATUS: **IN COMPLIANCE - SHUT DOWN**

AIR PROGRAM: **SIP SOURCE**  
COMPLIANCE DATE (YYYQ): **1104**  
HISTORICAL COMPLIANCE STATUS: **IN COMPLIANCE - SHUT DOWN**

AIR PROGRAM: **SIP SOURCE**  
COMPLIANCE DATE (YYYQ): **1202**  
HISTORICAL COMPLIANCE STATUS: **IN COMPLIANCE - SHUT DOWN**

AIR PROGRAM: **SIP SOURCE**

## **Aerometric Information Retrieval System / Air Facility Subsystem (AIRSAFS)**

COMPLIANCE DATE (YYYQ): **0901**  
HISTORICAL COMPLIANCE STATUS: **IN COMPLIANCE - SHUT DOWN**

AIR PROGRAM: **SIP SOURCE**  
COMPLIANCE DATE (YYYQ): **0803**  
HISTORICAL COMPLIANCE STATUS: **IN COMPLIANCE - SHUT DOWN**

AIR PROGRAM: **SIP SOURCE**  
COMPLIANCE DATE (YYYQ): **0702**  
HISTORICAL COMPLIANCE STATUS: **IN COMPLIANCE - SHUT DOWN**

AIR PROGRAM: **SIP SOURCE**  
COMPLIANCE DATE (YYYQ): **0703**  
HISTORICAL COMPLIANCE STATUS: **IN COMPLIANCE - SHUT DOWN**

AIR PROGRAM: **SIP SOURCE**  
COMPLIANCE DATE (YYYQ): **1301**  
HISTORICAL COMPLIANCE STATUS: **IN COMPLIANCE - SHUT DOWN**

AIR PROGRAM: **SIP SOURCE**  
COMPLIANCE DATE (YYYQ): **1004**  
HISTORICAL COMPLIANCE STATUS: **IN COMPLIANCE - SHUT DOWN**

AIR PROGRAM: **SIP SOURCE**  
COMPLIANCE DATE (YYYQ): **1304**  
HISTORICAL COMPLIANCE STATUS: **IN COMPLIANCE - SHUT DOWN**

AIR PROGRAM: **SIP SOURCE**  
COMPLIANCE DATE (YYYQ): **1101**  
HISTORICAL COMPLIANCE STATUS: **IN COMPLIANCE - SHUT DOWN**

---

[Back to Report Summary](#)

# **Aerometric Information Retrieval System / Air Facility Subsystem (AIRSAFS)**

**MAP ID# 20**

Distance from Property: 0.002 mi. (11 ft.) S  
Elevation: 5,074 ft. (Higher than TP)

## **SITE INFORMATION**

UNIQUE ID: 889549

PLANT ID: 889549

NAME: KING SOOPERS

ADDRESS: 1001 S TAFT HILL RD

FORT COLLINS, CO 80521-4222

CLASSIFICATION: POTENTIAL UNCONTROLLED EMISSIONS <100 TONS/YEAR

OPERATION STATUS: OPERATING

STATE COMPLIANCE STATUS: IN COMPLIANCE WITH PROCEDURAL REQUIREMENTS

FACILITY TYPE: PRIVATELY OWNED/OPERATED

CURRENT HIGH PRIORITY VIOLATOR: NOT REPORTED

SIC DESCRIPTION: GASOLINE SERVICE STATIONS PRIMARILY ENGAGED IN SELLING GASOLINE AND LUBRICATING OILS.

**ENFORCEMENT ACTIONS** NO ENFORCEMENT ACTIONS REPORTED

## **AIR PROGRAM**

AIR PROGRAM STATUS: OPERATING

EPA COMPLIANCE STATUS: IN COMPLIANCE WITH PROCEDURAL REQUIREMENTS

POLLUTANT COMPLIANCE STATUS: IN COMPLIANCE WITH PROCEDURAL REQUIREMENTS

POLLUTANT: BENZENE

AIR PROGRAM STATUS: OPERATING

EPA COMPLIANCE STATUS: IN COMPLIANCE WITH PROCEDURAL REQUIREMENTS

POLLUTANT COMPLIANCE STATUS: IN COMPLIANCE WITH PROCEDURAL REQUIREMENTS

POLLUTANT: VOLATILE ORGANIC COMPOUNDS

## **HISTORICAL COMPLIANCE AIR PROGRAM LEVEL**

AIR PROGRAM: SIP SOURCE

COMPLIANCE DATE (YYYQ): 0901

HISTORICAL COMPLIANCE STATUS: IN COMPLIANCE - SHUT DOWN

AIR PROGRAM: SIP SOURCE

COMPLIANCE DATE (YYYQ): 1304

HISTORICAL COMPLIANCE STATUS: IN COMPLIANCE WITH PROCEDURAL REQUIREMENTS

AIR PROGRAM: SIP SOURCE

COMPLIANCE DATE (YYYQ): 1301

HISTORICAL COMPLIANCE STATUS: IN COMPLIANCE WITH PROCEDURAL REQUIREMENTS

AIR PROGRAM: SIP SOURCE

COMPLIANCE DATE (YYYQ): 1001

HISTORICAL COMPLIANCE STATUS: IN COMPLIANCE WITH PROCEDURAL REQUIREMENTS

AIR PROGRAM: SIP SOURCE

# **Aerometric Information Retrieval System / Air Facility Subsystem (AIRSAFS)**

COMPLIANCE DATE (YYYQ): **0803**  
HISTORICAL COMPLIANCE STATUS: **IN COMPLIANCE WITH PROCEDURAL REQUIREMENTS**

AIR PROGRAM: **SIP SOURCE**  
COMPLIANCE DATE (YYYQ): **1104**  
HISTORICAL COMPLIANCE STATUS: **IN COMPLIANCE WITH PROCEDURAL REQUIREMENTS**

AIR PROGRAM: **SIP SOURCE**  
COMPLIANCE DATE (YYYQ): **0904**  
HISTORICAL COMPLIANCE STATUS: **IN COMPLIANCE - SHUT DOWN**

AIR PROGRAM: **SIP SOURCE**  
COMPLIANCE DATE (YYYQ): **1004**  
HISTORICAL COMPLIANCE STATUS: **IN COMPLIANCE WITH PROCEDURAL REQUIREMENTS**

AIR PROGRAM: **SIP SOURCE**  
COMPLIANCE DATE (YYYQ): **1201**  
HISTORICAL COMPLIANCE STATUS: **IN COMPLIANCE WITH PROCEDURAL REQUIREMENTS**

AIR PROGRAM: **SIP SOURCE**  
COMPLIANCE DATE (YYYQ): **1401**  
HISTORICAL COMPLIANCE STATUS: **IN COMPLIANCE WITH PROCEDURAL REQUIREMENTS**

AIR PROGRAM: **SIP SOURCE**  
COMPLIANCE DATE (YYYQ): **0802**  
HISTORICAL COMPLIANCE STATUS: **IN COMPLIANCE WITH PROCEDURAL REQUIREMENTS**

AIR PROGRAM: **SIP SOURCE**  
COMPLIANCE DATE (YYYQ): **1202**  
HISTORICAL COMPLIANCE STATUS: **IN COMPLIANCE WITH PROCEDURAL REQUIREMENTS**

AIR PROGRAM: **SIP SOURCE**  
COMPLIANCE DATE (YYYQ): **1204**  
HISTORICAL COMPLIANCE STATUS: **IN COMPLIANCE WITH PROCEDURAL REQUIREMENTS**

AIR PROGRAM: **SIP SOURCE**  
COMPLIANCE DATE (YYYQ): **1402**  
HISTORICAL COMPLIANCE STATUS: **IN COMPLIANCE WITH PROCEDURAL REQUIREMENTS**

AIR PROGRAM: **SIP SOURCE**  
COMPLIANCE DATE (YYYQ): **1003**  
HISTORICAL COMPLIANCE STATUS: **IN COMPLIANCE WITH PROCEDURAL REQUIREMENTS**

AIR PROGRAM: **SIP SOURCE**  
COMPLIANCE DATE (YYYQ): **1102**  
HISTORICAL COMPLIANCE STATUS: **IN COMPLIANCE WITH PROCEDURAL REQUIREMENTS**

# **Aerometric Information Retrieval System / Air Facility Subsystem (AIRSAFS)**

AIR PROGRAM: **SIP SOURCE**  
COMPLIANCE DATE (YYYQ): **0704**  
HISTORICAL COMPLIANCE STATUS: **IN COMPLIANCE WITH PROCEDURAL REQUIREMENTS**

AIR PROGRAM: **SIP SOURCE**  
COMPLIANCE DATE (YYYQ): **0902**  
HISTORICAL COMPLIANCE STATUS: **IN COMPLIANCE - SHUT DOWN**

AIR PROGRAM: **SIP SOURCE**  
COMPLIANCE DATE (YYYQ): **0702**  
HISTORICAL COMPLIANCE STATUS: **IN COMPLIANCE WITH PROCEDURAL REQUIREMENTS**

AIR PROGRAM: **SIP SOURCE**  
COMPLIANCE DATE (YYYQ): **1302**  
HISTORICAL COMPLIANCE STATUS: **IN COMPLIANCE WITH PROCEDURAL REQUIREMENTS**

AIR PROGRAM: **SIP SOURCE**  
COMPLIANCE DATE (YYYQ): **0804**  
HISTORICAL COMPLIANCE STATUS: **IN COMPLIANCE WITH PROCEDURAL REQUIREMENTS**

AIR PROGRAM: **SIP SOURCE**  
COMPLIANCE DATE (YYYQ): **1103**  
HISTORICAL COMPLIANCE STATUS: **IN COMPLIANCE WITH PROCEDURAL REQUIREMENTS**

AIR PROGRAM: **SIP SOURCE**  
COMPLIANCE DATE (YYYQ): **1203**  
HISTORICAL COMPLIANCE STATUS: **IN COMPLIANCE WITH PROCEDURAL REQUIREMENTS**

AIR PROGRAM: **SIP SOURCE**  
COMPLIANCE DATE (YYYQ): **1002**  
HISTORICAL COMPLIANCE STATUS: **IN COMPLIANCE WITH PROCEDURAL REQUIREMENTS**

AIR PROGRAM: **SIP SOURCE**  
COMPLIANCE DATE (YYYQ): **0703**  
HISTORICAL COMPLIANCE STATUS: **IN COMPLIANCE WITH PROCEDURAL REQUIREMENTS**

AIR PROGRAM: **SIP SOURCE**  
COMPLIANCE DATE (YYYQ): **0801**  
HISTORICAL COMPLIANCE STATUS: **IN COMPLIANCE WITH PROCEDURAL REQUIREMENTS**

AIR PROGRAM: **SIP SOURCE**  
COMPLIANCE DATE (YYYQ): **1303**  
HISTORICAL COMPLIANCE STATUS: **IN COMPLIANCE WITH PROCEDURAL REQUIREMENTS**

## **Aerometric Information Retrieval System / Air Facility Subsystem (AIRSAFS)**

AIR PROGRAM: **SIP SOURCE**  
COMPLIANCE DATE (YYYQ): **1101**  
HISTORICAL COMPLIANCE STATUS: **IN COMPLIANCE WITH PROCEDURAL REQUIREMENTS**

AIR PROGRAM: **SIP SOURCE**  
COMPLIANCE DATE (YYYQ): **1403**  
HISTORICAL COMPLIANCE STATUS: **IN COMPLIANCE WITH PROCEDURAL REQUIREMENTS**

AIR PROGRAM: **SIP SOURCE**  
COMPLIANCE DATE (YYYQ): **0903**  
HISTORICAL COMPLIANCE STATUS: **IN COMPLIANCE - SHUT DOWN**

AIR PROGRAM: **SIP SOURCE**  
COMPLIANCE DATE (YYYQ): **0604**  
HISTORICAL COMPLIANCE STATUS: **IN COMPLIANCE WITH PROCEDURAL REQUIREMENTS**

AIR PROGRAM: **SIP SOURCE**  
COMPLIANCE DATE (YYYQ): **0701**  
HISTORICAL COMPLIANCE STATUS: **IN COMPLIANCE WITH PROCEDURAL REQUIREMENTS**

---

[Back to Report Summary](#)

# Air Pollution Control Division Permitted Facilities (APCDP)

MAP ID# 20

Distance from Property: 0.002 mi. (11 ft.) S  
Elevation: 5,074 ft. (Higher than TP)

## SITE INFORMATION

SITE ID: 069-0168  
FACILITY NAME: DILLON COMPANIES - KING SOOPERS #009  
ADDRESS: 1001 S TAFT HILL RD  
FORT COLLINS, CO 80521  
PERMIT NAME: DILLON COMPANIES - KING SOOPERS #009  
FACILITY CLASSIFICATION: 0

## AIR PROGRAM

AIR PROGRAM CLASSIFICATION: 'A'=Major, 'B'=Minor, 'SM'=Synthetic Minor, 'ND'=No Major Source Threshold Defined, 'C'=Unknown, 'BLANK'= BLANK FIELD

AIR PROGRAM CLASS: MINOR  
ACID PRECIPITATION: BLANK APEN EXEMPT: BLANK CFC TRACKING: BLANK  
CONDENSATE STORAGE TANK: BLANK FESOP (NON-TITLE V): BLANK MACT (SEC. 63 NESHAPS): BLANK  
NESHAP: BLANK NON FEDERALLY REPORTABLE SOURCE: BLANK FEDERAL NSPS: BLANK  
STATE NSPS: BLANK NSR: BLANK PSD: BLANK SIP SOURCE UNDER FEDERAL JURISDICTION: BLANK  
SIP SOURCE: B TITLE V PERMITS: BLANK NATIVE AMERICAN: BLANK

PLANT AIR PROGRAM:

PROPERTY AREA: 0.50000

COMPLIANCE MONITORING SYSTEM: NOT REPORTED

DATE COMPLIANCE MONITORING SYSTEM: 01/27/04

STANDARD INDUSTRIAL DESCRIPTION:

**AUTOMOTIVE DEALERS AND GASOLINE SERVICE STATIONS - GASOLINE SERVICE STATION**

## SITE CONTACT INFORMATION

CONTACT NAME: TY SCOTT  
CONTACT PHONE: (303)778-3070  
SITE DESCRIPTION: RETAIL GASOLINE STATION  
COMMENTS:

**NOT REPORTED**

## OWNER INFORMATION

OWNER CUSTOMER #: 9920105044  
OWNER NAME: DILLON COMPANIES, LLC  
ADDRESS: PO BOX 305103  
NASHVILLE, 47 37230  
OWNER MAIL NAME: BUSINESS LICENSE DEPT  
OWNER MAIL PHONE: (615)232-7759  
SITE OWNER DESCRIPTION: SERVICE STATIONS (GASOLINE)

## SITE POLLUTANT INFORMATION

EFFECTIVE YEAR OF INVENTORY: 2020  
POLLUTANT NAME: VOC - VOLATILE ORGANIC COMPOUNDS  
EMISSION DATA SUBMITTED YEAR: 2009  
POLLUTANT IS A HAZARDOUS AIR POLLUTANT UNDER COLORADO SECTION 25-7-109.3 C.R.S.: NO  
POLLUTANT IS A CRITERIA POLLUTANT: YES  
POLLUTANT IS REPORTABLE AS EPCRA (SARA TITLE III) COMPOUND ONLY: NO  
POLLUTANT IS A HAZARDOUS AIR POLLUTANT LISTED UNDER THE FEDERAL CAAA SECTION 112: NO  
POLLUTANT IS A OZONE DEPLETING COMPOUND LISTED UNDER COLORADO AQCC REGULATION 15 SECTION II.11.: NO



## Air Pollution Control Division Permitted Facilities (APCDP)

ESTIMATED EMISSIONS: (TONS PER YEAR):	UNCONTROLLED ESTIMATED EMISSIONS: (TONS PER YEAR):	EMISSIONS LIMIT: (TONS PER YEAR):
<b>6.84900</b>	<b>6.84900</b>	<b>0.00000</b>

ESTIMATED EMISSIONS WITH RULE EFFECTIVENESS:  
(TONS PER YEAR)  
**0.00000**

EFFECTIVE YEAR OF INVENTORY: **2019**

POLLUTANT NAME: **VOC - VOLATILE ORGANIC COMPOUNDS**

EMISSION DATA SUBMITTED YEAR: **2009**

POLLUTANT IS A HAZARDOUS AIR POLLUTANT UNDER COLORADO SECTION 25-7-109.3 C.R.S: **NO**

POLLUTANT IS A CRITERIA POLLUTANT: **YES**

POLLUTANT IS REPORTABLE AS EPCRA (SARA TITLE III) COMPOUND ONLY: **NO**

POLLUTANT IS A HAZARDOUS AIR POLLUTANT LISTED UNDER THE FEDERAL CAAA SECTION 112: **NO**

POLLUTANT IS A OZONE DEPLETING COMPOUND LISTED UNDER COLORADO AQCC REGULATION 15 SECTION II.11.: **NO**

ESTIMATED EMISSIONS: (TONS PER YEAR):	UNCONTROLLED ESTIMATED EMISSIONS: (TONS PER YEAR):	EMISSIONS LIMIT: (TONS PER YEAR):
<b>6.84900</b>	<b>6.84900</b>	<b>0.00000</b>

ESTIMATED EMISSIONS WITH RULE EFFECTIVENESS:  
(TONS PER YEAR)  
**0.00000**

EFFECTIVE YEAR OF INVENTORY: **2018**

POLLUTANT NAME: **VOC - VOLATILE ORGANIC COMPOUNDS**

EMISSION DATA SUBMITTED YEAR: **2009**

POLLUTANT IS A HAZARDOUS AIR POLLUTANT UNDER COLORADO SECTION 25-7-109.3 C.R.S: **NO**

POLLUTANT IS A CRITERIA POLLUTANT: **YES**

POLLUTANT IS REPORTABLE AS EPCRA (SARA TITLE III) COMPOUND ONLY: **NO**

POLLUTANT IS A HAZARDOUS AIR POLLUTANT LISTED UNDER THE FEDERAL CAAA SECTION 112: **NO**

POLLUTANT IS A OZONE DEPLETING COMPOUND LISTED UNDER COLORADO AQCC REGULATION 15 SECTION II.11.: **NO**

ESTIMATED EMISSIONS: (TONS PER YEAR):	UNCONTROLLED ESTIMATED EMISSIONS: (TONS PER YEAR):	EMISSIONS LIMIT: (TONS PER YEAR):
<b>6.84900</b>	<b>6.84900</b>	<b>0.00000</b>

ESTIMATED EMISSIONS WITH RULE EFFECTIVENESS:  
(TONS PER YEAR)  
**0.00000**

EFFECTIVE YEAR OF INVENTORY: **2015**

POLLUTANT NAME: **71432 - BENZENE**

EMISSION DATA SUBMITTED YEAR: **2009**

POLLUTANT IS A HAZARDOUS AIR POLLUTANT UNDER COLORADO SECTION 25-7-109.3 C.R.S: **NO**

POLLUTANT IS A CRITERIA POLLUTANT: **NO**

POLLUTANT IS REPORTABLE AS EPCRA (SARA TITLE III) COMPOUND ONLY: **NO**

POLLUTANT IS A HAZARDOUS AIR POLLUTANT LISTED UNDER THE FEDERAL CAAA SECTION 112: **YES**

POLLUTANT IS A OZONE DEPLETING COMPOUND LISTED UNDER COLORADO AQCC REGULATION 15 SECTION II.11.: **NO**

ESTIMATED EMISSIONS: (TONS PER YEAR):	UNCONTROLLED ESTIMATED EMISSIONS: (TONS PER YEAR):	EMISSIONS LIMIT: (TONS PER YEAR):
<b>0.09969</b>	<b>0.09969</b>	<b>0.00000</b>

ESTIMATED EMISSIONS WITH RULE EFFECTIVENESS:

# Air Pollution Control Division Permitted Facilities (APCDP)

(TONS PER YEAR)

**0.00000**

EFFECTIVE YEAR OF INVENTORY: **2017**

POLLUTANT NAME: **VOC - VOLATILE ORGANIC COMPOUNDS**

EMISSION DATA SUBMITTED YEAR: **2009**

POLLUTANT IS A HAZARDOUS AIR POLLUTANT UNDER COLORADO SECTION 25-7-109.3 C.R.S: **NO**

POLLUTANT IS A CRITERIA POLLUTANT: **YES**

POLLUTANT IS REPORTABLE AS EPCRA (SARA TITLE III) COMPOUND ONLY: **NO**

POLLUTANT IS A HAZARDOUS AIR POLLUTANT LISTED UNDER THE FEDERAL CAAA SECTION 112: **NO**

POLLUTANT IS A OZONE DEPLETING COMPOUND LISTED UNDER COLORADO AQCC REGULATION 15 SECTION II.11.: **NO**

ESTIMATED EMISSIONS:	UNCONTROLLED ESTIMATED EMISSIONS:	EMISSIONS LIMIT:
(TONS PER YEAR):	(TONS PER YEAR):	(TONS PER YEAR):

**6.84900**

**6.84900**

**0.00000**

ESTIMATED EMISSIONS WITH RULE EFFECTIVENESS:

(TONS PER YEAR)

**0.00000**

EFFECTIVE YEAR OF INVENTORY: **2016**

POLLUTANT NAME: **VOC - VOLATILE ORGANIC COMPOUNDS**

EMISSION DATA SUBMITTED YEAR: **2009**

POLLUTANT IS A HAZARDOUS AIR POLLUTANT UNDER COLORADO SECTION 25-7-109.3 C.R.S: **NO**

POLLUTANT IS A CRITERIA POLLUTANT: **YES**

POLLUTANT IS REPORTABLE AS EPCRA (SARA TITLE III) COMPOUND ONLY: **NO**

POLLUTANT IS A HAZARDOUS AIR POLLUTANT LISTED UNDER THE FEDERAL CAAA SECTION 112: **NO**

POLLUTANT IS A OZONE DEPLETING COMPOUND LISTED UNDER COLORADO AQCC REGULATION 15 SECTION II.11.: **NO**

ESTIMATED EMISSIONS:	UNCONTROLLED ESTIMATED EMISSIONS:	EMISSIONS LIMIT:
(TONS PER YEAR):	(TONS PER YEAR):	(TONS PER YEAR):

**6.84900**

**6.84900**

**0.00000**

ESTIMATED EMISSIONS WITH RULE EFFECTIVENESS:

(TONS PER YEAR)

**0.00000**

EFFECTIVE YEAR OF INVENTORY: **2015**

POLLUTANT NAME: **VOC - VOLATILE ORGANIC COMPOUNDS**

EMISSION DATA SUBMITTED YEAR: **2009**

POLLUTANT IS A HAZARDOUS AIR POLLUTANT UNDER COLORADO SECTION 25-7-109.3 C.R.S: **NO**

POLLUTANT IS A CRITERIA POLLUTANT: **YES**

POLLUTANT IS REPORTABLE AS EPCRA (SARA TITLE III) COMPOUND ONLY: **NO**

POLLUTANT IS A HAZARDOUS AIR POLLUTANT LISTED UNDER THE FEDERAL CAAA SECTION 112: **NO**

POLLUTANT IS A OZONE DEPLETING COMPOUND LISTED UNDER COLORADO AQCC REGULATION 15 SECTION II.11.: **NO**

ESTIMATED EMISSIONS:	UNCONTROLLED ESTIMATED EMISSIONS:	EMISSIONS LIMIT:
(TONS PER YEAR):	(TONS PER YEAR):	(TONS PER YEAR):

**6.84900**

**6.84900**

**0.00000**

ESTIMATED EMISSIONS WITH RULE EFFECTIVENESS:

(TONS PER YEAR)

**0.00000**

**STACK**



## Air Pollution Control Division Permitted Facilities (APCDP)

ESTIMATED EMISSIONS WITH RULE EFFECTIVENESS:

(TONS PER YEAR)

**0.00000**

EFFECTIVE YEAR OF INVENTORY: **NOT REPORTED**

POLLUTANT NAME: **VOC - VOLATILE ORGANIC COMPOUNDS**

EMISSION DATA SUBMITTED YEAR: **2009**

POLLUTANT IS A HAZARDOUS AIR POLLUTANT UNDER COLORADO SECTION 25-7-109.3 C.R.S: **NO**

POLLUTANT IS A CRITERIA POLLUTANT: **YES**

POLLUTANT IS REPORTABLE AS EPCRA (SARA TITLE III) COMPOUND ONLY: **NO**

POLLUTANT IS A HAZARDOUS AIR POLLUTANT LISTED UNDER THE FEDERAL CAAA SECTION 112: **NO**

POLLUTANT IS A OZONE DEPLETING COMPOUND LISTED UNDER COLORADO AQCC REGULATION 15 SECTION II.11.: **NO**

ESTIMATED EMISSIONS: UNCONTROLLED ESTIMATED EMISSIONS: EMISSIONS LIMIT:

(TONS PER YEAR):

(TONS PER YEAR):

(TONS PER YEAR):

**0.00000**

**0.00000**

**0.00000**

ESTIMATED EMISSIONS WITH RULE EFFECTIVENESS:

(TONS PER YEAR)

**0.00000**

EFFECTIVE YEAR OF INVENTORY: **NOT REPORTED**

POLLUTANT NAME: **71432 - BENZENE**

EMISSION DATA SUBMITTED YEAR: **2009**

POLLUTANT IS A HAZARDOUS AIR POLLUTANT UNDER COLORADO SECTION 25-7-109.3 C.R.S: **NO**

POLLUTANT IS A CRITERIA POLLUTANT: **NO**

POLLUTANT IS REPORTABLE AS EPCRA (SARA TITLE III) COMPOUND ONLY: **NO**

POLLUTANT IS A HAZARDOUS AIR POLLUTANT LISTED UNDER THE FEDERAL CAAA SECTION 112: **YES**

POLLUTANT IS A OZONE DEPLETING COMPOUND LISTED UNDER COLORADO AQCC REGULATION 15 SECTION II.11.: **NO**

ESTIMATED EMISSIONS: UNCONTROLLED ESTIMATED EMISSIONS: EMISSIONS LIMIT:

(TONS PER YEAR):

(TONS PER YEAR):

(TONS PER YEAR):

**0.00000**

**0.00000**

**0.00000**

ESTIMATED EMISSIONS WITH RULE EFFECTIVENESS:

(TONS PER YEAR)

**0.00000**

### **UNIT COMMENT**

**OPERATION OF THREE 12,000 GALLON CAPACITY UNDERGROUND GASOLINE TANK, EQUIPPED WITH STAGE I, INSTALLED IN 1990.**

[Back to Report Summary](#)

## ***Enforcement and Compliance History Information (ECHOR08)***

**MAP ID# 20**

Distance from Property: 0.002 mi. (11 ft.) S  
Elevation: 5,074 ft. (Higher than TP)

### **FACILITY INFORMATION**

UNIQUE ID: 110009563212

REGISTRY ID: 110009563212

NAME: DILLON COMPANIES - KING SOOPERS #009

ADDRESS: 1001 SOUTH TAFT HILL ROAD  
FORT COLLINS, CO 80521

COUNTY: LARIMER

FACILITY LINK: [Facility Detail Report](#)

---

[Back to Report Summary](#)

## Facility Registry System (FRSCO)

**MAP ID# 20**

Distance from Property: 0.002 mi. (11 ft.) S  
Elevation: 5,074 ft. (Higher than TP)

### **FACILITY INFORMATION**

REGISTRY ID: 110009563212

NAME: DILLON COMPANIES - KING SOOPERS #009

LOCATION ADDRESS: 1001 SOUTH TAFT HILL ROAD  
FORT COLLINS, CO 80521-4222

COUNTY: LARIMER

EPA REGION: 08

FEDERAL FACILITY:

TRIBAL LAND:

ALTERNATIVE NAME/S:

AMOCO GAS STA 5401 REMEDIATION  
KING SOOPERS  
AMOCO OIL CO  
RUST ENVIRONMENT & INFRASTRUCTURE INC  
BP AMOCO OIL

PROGRAM/S LISTED FOR THIS FACILITY

AIRS/AFS - AEROMETRIC INFORMATION RETRIEVAL SYSTEM / AIRS FACILITY SYSTEM  
AIR - AIR  
RCRAINFO - RESOURCE CONSERVATION AND RECOVERY ACT INFORMATION SYSTEM  
EIS - EIS

STANDARD INDUSTRIAL CLASSIFICATION/S (SIC)

5541 - GASOLINE SERVICE STATIONS  
4959 - SANITARY SERVICES, NOT ELSEWHERE CLASSIFIED

NORTH AMERICAN INDUSTRY CLASSIFICATION/S (NAICS)

447190 - OTHER GASOLINE STATIONS.  
447190 - OTHER GASOLINE STATIONS.  
447110 - GASOLINE STATIONS WITH CONVENIENCE STORES.  
447190 - OTHER GASOLINE STATIONS.  
44711 - GASOLINE STATIONS WITH CONVENIENCE STORES  
447110 - GASOLINE STATIONS WITH CONVENIENCE STORES.  
562910 - REMEDIATION SERVICES.  
447190 - OTHER GASOLINE STATIONS.  
447190 - OTHER GASOLINE STATIONS.  
447110 - GASOLINE STATIONS WITH CONVENIENCE STORES.

---

[Back to Report Summary](#)

## Facility Registry System (FRSCO)

[MAP ID# 20](#)

Distance from Property: 0.002 mi. (11 ft.) S  
Elevation: 5,074 ft. (Higher than TP)

### **FACILITY INFORMATION**

REGISTRY ID: 110040881098

NAME: **KING SOOPERS**

LOCATION ADDRESS: 1001 S TAFT HILL RD  
FORT COLLINS, CO 80521-4222

COUNTY: **LARIMER**

EPA REGION: **08**

FEDERAL FACILITY:

TRIBAL LAND:

ALTERNATIVE NAME/S:

**NO ALTERNATIVE NAME(S) LISTED FOR THIS FACILITY**

PROGRAM/S LISTED FOR THIS FACILITY

**\*DEFINITION NOT PROVIDED BY REPORTING AGENCY**

STANDARD INDUSTRIAL CLASSIFICATION/S (SIC)

**NO SIC DATA REPORTED**

NORTH AMERICAN INDUSTRY CLASSIFICATION/S (NAICS)

**447190 - OTHER GASOLINE STATIONS.**

---

[Back to Report Summary](#)

## Hazardous Waste Sites- Generator (HWSG)

[MAP ID# 20](#)

Distance from Property: 0.002 mi. (11 ft.) S  
Elevation: 5,074 ft. (Higher than TP)

### **SITE INFORMATION**

EPA ID: **COD983788407**

SITE NAME: **BP AMOCO OIL**

SITE ADDRESS: **1001 S TAFT HILL RD  
FORT COLLINS, CO 805214222**

SITE COUNTY: **LARIMER**

FACILITY TYPE: **SQG**

STATUS: **ACTIVE**

---

[Back to Report Summary](#)



# Leaking Storage Tank Facilities (LST)

MAP ID# 20

Distance from Property: 0.002 mi. (11 ft.) S  
Elevation: 5,074 ft. (Higher than TP)

## FACILITY INFORMATION

UNIQUE ID: 6540  
SITE NAME: AMOCO OIL #5401  
ADDRESS: 1001 S TAFT HILL RD  
FORT COLLINS, CO 80521  
COUNTY: LARIMER  
CONTACT: TECHNICAL ASSISTANCE LINE  
PHONE: 303-318-8547  
EMAIL: CDLE\_OPS\_PUBLIC\_RECORDS\_CENTER@STATE.CO.US

## LEAKING INFORMATION

EVENT ID:	FACILITY ID:	STATUS:	RELEASE DATE:	RELEASE SOURCE:	RELEASE CAUSE:	TYPE:	CLOSURE DATE:
3987	6540	CLOSED	7/10/1990	DISPENSER	UNKNOWN	TIER I	1/13/1997
OPUS LINK: <a href="#">CLICK HERE</a>							
3987	6540	CLOSED	7/10/1990			TIER I	1/13/1997
OPUS LINK: <a href="#">CLICK HERE</a>							
10874	6540	CLOSED	6/29/2009	DISPENSER	UNKNOWN	TIER I	8/20/2009
OPUS LINK: <a href="#">CLICK HERE</a>							

## UST INFORMATION

FACILITY ID: 6540  
EVENT ID: 3987  
FACILITY NAME: KING SOOPERS #609  
ADDRESS: 1001 S TAFT HILL RD  
CITY: FORT COLLINS  
ZIPCODE: 80521  
FULL NAME: KING SOOPERS AKA DILLON COMPANIES  
OWNER ID: 18261  
TANK ID: 17410  
TANK TAG: 6540-1  
CAPACITY (Gallons): 560  
PRODUCT: USED OIL (WASTE OIL)  
TANK TYPE: UST  
TANK STATUS: PERMANENTLY CLOSED  
LOG DATE: 7/10/1990

-----  
FACILITY ID: 6540  
EVENT ID: 10874  
FACILITY NAME: KING SOOPERS #609  
ADDRESS: 1001 S TAFT HILL RD  
CITY: FORT COLLINS  
ZIPCODE: 80521  
FULL NAME: KING SOOPERS AKA DILLON COMPANIES  
OWNER ID: 18261

## Leaking Storage Tank Facilities (LST)

TANK ID: 17410  
TANK TAG: 6540-1  
CAPACITY (Gallons): 560  
PRODUCT: USED OIL (WASTE OIL)  
TANK TYPE: UST  
TANK STATUS: PERMANENTLY CLOSED  
LOG DATE: 7/2/2009

-----  
FACILITY ID: 6540  
EVENT ID: 3987  
FACILITY NAME: KING SOOPERS #609  
ADDRESS: 1001 S TAFT HILL RD  
CITY: FORT COLLINS  
ZIPCODE: 80521  
FULL NAME: KING SOOPERS AKA DILLON COMPANIES  
OWNER ID: 18261  
TANK ID: 17411  
TANK TAG: 6540-2  
CAPACITY (Gallons): 6000  
PRODUCT: GASOLINE  
TANK TYPE: UST  
TANK STATUS: PERMANENTLY CLOSED  
LOG DATE: 7/10/1990

-----  
FACILITY ID: 6540  
EVENT ID: 10874  
FACILITY NAME: KING SOOPERS #609  
ADDRESS: 1001 S TAFT HILL RD  
CITY: FORT COLLINS  
ZIPCODE: 80521  
FULL NAME: KING SOOPERS AKA DILLON COMPANIES  
OWNER ID: 18261  
TANK ID: 17411  
TANK TAG: 6540-2  
CAPACITY (Gallons): 6000  
PRODUCT: GASOLINE  
TANK TYPE: UST  
TANK STATUS: PERMANENTLY CLOSED  
LOG DATE: 7/2/2009

-----  
FACILITY ID: 6540  
EVENT ID: 3987  
FACILITY NAME: KING SOOPERS #609  
ADDRESS: 1001 S TAFT HILL RD

## Leaking Storage Tank Facilities (LST)

CITY: **FORT COLLINS**  
ZIPCODE: **80521**  
FULL NAME: **KING SOOPERS AKA DILLON COMPANIES**  
OWNER ID: **18261**  
TANK ID: **17412**  
TANK TAG: **6540-3**  
CAPACITY (Gallons): **6000**  
PRODUCT: **GASOLINE**  
TANK TYPE: **UST**  
TANK STATUS: **PERMANENTLY CLOSED**  
LOG DATE: **7/10/1990**

-----  
FACILITY ID: **6540**  
EVENT ID: **10874**  
FACILITY NAME: **KING SOOPERS #609**  
ADDRESS: **1001 S TAFT HILL RD**  
CITY: **FORT COLLINS**  
ZIPCODE: **80521**  
FULL NAME: **KING SOOPERS AKA DILLON COMPANIES**  
OWNER ID: **18261**  
TANK ID: **17412**  
TANK TAG: **6540-3**  
CAPACITY (Gallons): **6000**  
PRODUCT: **GASOLINE**  
TANK TYPE: **UST**  
TANK STATUS: **PERMANENTLY CLOSED**  
LOG DATE: **7/2/2009**

-----  
FACILITY ID: **6540**  
EVENT ID: **3987**  
FACILITY NAME: **KING SOOPERS #609**  
ADDRESS: **1001 S TAFT HILL RD**  
CITY: **FORT COLLINS**  
ZIPCODE: **80521**  
FULL NAME: **KING SOOPERS AKA DILLON COMPANIES**  
OWNER ID: **18261**  
TANK ID: **17413**  
TANK TAG: **6540-4**  
CAPACITY (Gallons): **8000**  
PRODUCT: **GASOLINE**  
TANK TYPE: **UST**  
TANK STATUS: **PERMANENTLY CLOSED**  
LOG DATE: **7/10/1990**

## Leaking Storage Tank Facilities (LST)

FACILITY ID: 6540  
EVENT ID: 10874  
FACILITY NAME: KING SOOPERS #609  
ADDRESS: 1001 S TAFT HILL RD  
CITY: FORT COLLINS  
ZIPCODE: 80521  
FULL NAME: KING SOOPERS AKA DILLON COMPANIES  
OWNER ID: 18261  
TANK ID: 17413  
TANK TAG: 6540-4  
CAPACITY (Gallons): 8000  
PRODUCT: GASOLINE  
TANK TYPE: UST  
TANK STATUS: PERMANENTLY CLOSED  
LOG DATE: 7/2/2009

-----  
FACILITY ID: 6540  
EVENT ID: 3987  
FACILITY NAME: KING SOOPERS #609  
ADDRESS: 1001 S TAFT HILL RD  
CITY: FORT COLLINS  
ZIPCODE: 80521  
FULL NAME: KING SOOPERS AKA DILLON COMPANIES  
OWNER ID: 18261  
TANK ID: 17414  
TANK TAG: 6540-5  
CAPACITY (Gallons): 12000  
PRODUCT: UNLEADED REGULAR (RUL)  
TANK TYPE: UST  
TANK STATUS: PERMANENTLY CLOSED  
LOG DATE: 7/10/1990

-----  
FACILITY ID: 6540  
EVENT ID: 10874  
FACILITY NAME: KING SOOPERS #609  
ADDRESS: 1001 S TAFT HILL RD  
CITY: FORT COLLINS  
ZIPCODE: 80521  
FULL NAME: KING SOOPERS AKA DILLON COMPANIES  
OWNER ID: 18261  
TANK ID: 17414  
TANK TAG: 6540-5  
CAPACITY (Gallons): 12000  
PRODUCT: UNLEADED REGULAR (RUL)  
TANK TYPE: UST

## Leaking Storage Tank Facilities (LST)

TANK STATUS: PERMANENTLY CLOSED

LOG DATE: 7/2/2009

-----  
FACILITY ID: 6540  
EVENT ID: 3987  
FACILITY NAME: KING SOOPERS #609  
ADDRESS: 1001 S TAFT HILL RD  
CITY: FORT COLLINS  
ZIPCODE: 80521  
FULL NAME: KING SOOPERS AKA DILLON COMPANIES  
OWNER ID: 18261  
TANK ID: 17415  
TANK TAG: 6540-6  
CAPACITY (Gallons): 12000  
PRODUCT: UNLEADED MID-GRADE (MUL)  
TANK TYPE: UST  
TANK STATUS: PERMANENTLY CLOSED  
LOG DATE: 7/10/1990

-----  
FACILITY ID: 6540  
EVENT ID: 10874  
FACILITY NAME: KING SOOPERS #609  
ADDRESS: 1001 S TAFT HILL RD  
CITY: FORT COLLINS  
ZIPCODE: 80521  
FULL NAME: KING SOOPERS AKA DILLON COMPANIES  
OWNER ID: 18261  
TANK ID: 17415  
TANK TAG: 6540-6  
CAPACITY (Gallons): 12000  
PRODUCT: UNLEADED MID-GRADE (MUL)  
TANK TYPE: UST  
TANK STATUS: PERMANENTLY CLOSED  
LOG DATE: 7/2/2009

-----  
FACILITY ID: 6540  
EVENT ID: 3987  
FACILITY NAME: KING SOOPERS #609  
ADDRESS: 1001 S TAFT HILL RD  
CITY: FORT COLLINS  
ZIPCODE: 80521  
FULL NAME: KING SOOPERS AKA DILLON COMPANIES  
OWNER ID: 18261  
TANK ID: 17416

## Leaking Storage Tank Facilities (LST)

TANK TAG: **6540-7**  
CAPACITY (Gallons): **12000**  
PRODUCT: **UNLEADED PREMIUM (PUL)**  
TANK TYPE: **UST**  
TANK STATUS: **PERMANENTLY CLOSED**  
LOG DATE: **7/10/1990**

-----  
FACILITY ID: **6540**  
EVENT ID: **10874**  
FACILITY NAME: **KING SOOPERS #609**  
ADDRESS: **1001 S TAFT HILL RD**  
CITY: **FORT COLLINS**  
ZIPCODE: **80521**  
FULL NAME: **KING SOOPERS AKA DILLON COMPANIES**  
OWNER ID: **18261**  
TANK ID: **17416**  
TANK TAG: **6540-7**  
CAPACITY (Gallons): **12000**  
PRODUCT: **UNLEADED PREMIUM (PUL)**  
TANK TYPE: **UST**  
TANK STATUS: **PERMANENTLY CLOSED**  
LOG DATE: **7/2/2009**

-----  
FACILITY ID: **6540**  
EVENT ID: **3987**  
FACILITY NAME: **KING SOOPERS #609**  
ADDRESS: **1001 S TAFT HILL RD**  
CITY: **FORT COLLINS**  
ZIPCODE: **80521**  
FULL NAME: **KING SOOPERS AKA DILLON COMPANIES**  
OWNER ID: **18261**  
TANK ID: **17417**  
TANK TAG: **6540-8**  
CAPACITY (Gallons): **560**  
PRODUCT: **USED OIL (WASTE OIL)**  
TANK TYPE: **UST**  
TANK STATUS: **PERMANENTLY CLOSED**  
LOG DATE: **7/10/1990**

-----  
FACILITY ID: **6540**  
EVENT ID: **10874**  
FACILITY NAME: **KING SOOPERS #609**  
ADDRESS: **1001 S TAFT HILL RD**  
CITY: **FORT COLLINS**

## Leaking Storage Tank Facilities (LST)

ZIPCODE: 80521  
FULL NAME: KING SOOPERS AKA DILLON COMPANIES  
OWNER ID: 18261  
TANK ID: 17417  
TANK TAG: 6540-8  
CAPACITY (Gallons): 560  
PRODUCT: USED OIL (WASTE OIL)  
TANK TYPE: UST  
TANK STATUS: PERMANENTLY CLOSED  
LOG DATE: 7/2/2009

-----  
FACILITY ID: 6540  
EVENT ID: 3987  
FACILITY NAME: KING SOOPERS #609  
ADDRESS: 1001 S TAFT HILL RD  
CITY: FORT COLLINS  
ZIPCODE: 80521  
FULL NAME: KING SOOPERS AKA DILLON COMPANIES  
OWNER ID: 18261  
TANK ID: 41663  
TANK TAG: 6540-9  
CAPACITY (Gallons): 20000  
PRODUCT: UNLEADED REGULAR (RUL)  
TANK TYPE: UST  
TANK STATUS: CURRENTLY IN USE  
LOG DATE: 7/10/1990

-----  
FACILITY ID: 6540  
EVENT ID: 10874  
FACILITY NAME: KING SOOPERS #609  
ADDRESS: 1001 S TAFT HILL RD  
CITY: FORT COLLINS  
ZIPCODE: 80521  
FULL NAME: KING SOOPERS AKA DILLON COMPANIES  
OWNER ID: 18261  
TANK ID: 41663  
TANK TAG: 6540-9  
CAPACITY (Gallons): 20000  
PRODUCT: UNLEADED REGULAR (RUL)  
TANK TYPE: UST  
TANK STATUS: CURRENTLY IN USE  
LOG DATE: 7/2/2009

-----  
FACILITY ID: 6540

## Leaking Storage Tank Facilities (LST)

EVENT ID: 3987  
FACILITY NAME: KING SOOPERS #609  
ADDRESS: 1001 S TAFT HILL RD  
CITY: FORT COLLINS  
ZIPCODE: 80521  
FULL NAME: KING SOOPERS AKA DILLON COMPANIES  
OWNER ID: 18261  
TANK ID: 41664  
TANK TAG: 6540-10  
CAPACITY (Gallons): 18000  
PRODUCT: DIESEL/GAS (MULTI-COMP)  
TANK TYPE: UST  
TANK STATUS: CURRENTLY IN USE  
LOG DATE: 7/10/1990

-----  
FACILITY ID: 6540  
EVENT ID: 10874  
FACILITY NAME: KING SOOPERS #609  
ADDRESS: 1001 S TAFT HILL RD  
CITY: FORT COLLINS  
ZIPCODE: 80521  
FULL NAME: KING SOOPERS AKA DILLON COMPANIES  
OWNER ID: 18261  
TANK ID: 41664  
TANK TAG: 6540-10  
CAPACITY (Gallons): 18000  
PRODUCT: DIESEL/GAS (MULTI-COMP)  
TANK TYPE: UST  
TANK STATUS: CURRENTLY IN USE  
LOG DATE: 7/2/2009

---

[Back to Report Summary](#)



# Resource Conservation & Recovery Act - Non-Generator (RCRANGR08)

MAP ID# 20

Distance from Property: 0.002 mi. (11 ft.) S  
Elevation: 5,074 ft. (Higher than TP)

## FACILITY INFORMATION

EPA ID#: COD983788407

NAME: BP FACILITY #23300

ADDRESS: 1001 S TAFT HILL RD

FORT COLLINS, CO 80521

CONTACT NAME: SCOTT HARTWELL

CONTACT ADDRESS: P O BOX 6038

ARTESIA CA 90702

CONTACT PHONE: 714-670-5248

NON-NOTIFIER:

DATE RECEIVED BY AGENCY: 10/02/2006

OWNER TYPE: PRIVATE

OWNER NAME: AMOCO OIL CO

OPERATOR TYPE: PRIVATE

OPERATOR NAME: BP AMOCO OIL

## CERTIFICATION

CERTIFICATION NAME:

CERTIFICATION TITLE:

CERTIFICATION SIGNED DATE:

SUE ELLEN CRUZON

ENV MGR

10/10/2003

SCOTT HARTWELL

ENV COMPLIANCE SPECIALIST

09/16/2004

SCOTT HARTWELL

ENV COMPLIANCE SPECIALIST

09/15/2006

## INDUSTRY CLASSIFICATION (NAICS)

44711 - GASOLINE STATIONS WITH CONVENIENCE STORES

### CURRENT ACTIVITY INFORMATION

GENERATOR STATUS: **NON-GENERATOR** LAST UPDATED DATE: 10/03/2006

SUBJECT TO CORRECTIVE ACTION UNIVERSE: **NO**

TDSFs POTENTIALLY SUBJECT TO CORRECTIVE ACTION UNDER 3004 (u)/(v) UNIVERSE: **NO**

TDSFs ONLY SUBJECT TO CORRECTIVE ACTION UNDER DISCRETIONARY AUTHORITIES UNIVERSE: **NO**

NON TDSFs WHERE RCRA CORRECTIVE ACTION HAS BEEN IMPOSED UNIVERSE: **NO**

CORRECTIVE ACTION WORKLOAD UNIVERSE: **NO**

IMPORTER: **NO**

UNDERGROUND INJECTION: **NO**

MIXED WASTE GENERATOR: **NO**

UNIVERSAL WASTE DESTINATION FACILITY: **NO**

RECYCLER: **NO**

TRANSFER FACILITY: **NO**

TRANSPORTER: **NO**

USED OIL FUEL BURNER: **NO**

ONSITE BURNER EXEMPTION: **NO**

USED OIL PROCESSOR: **NO**

FURNACE EXEMPTION: **NO**

USED OIL FUEL MARKETER TO BURNER: **NO**

USED OIL REFINER: **NO**

SPECIFICATION USED OIL MARKETER: **NO**

USED OIL TRANSFER FACILITY: **NO**

USED OIL TRANSPORTER: **NO**

### COMPLIANCE, MONITORING AND ENFORCEMENT INFORMATION

EVALUATIONS - **NO EVALUATIONS REPORTED** -

VIOLATIONS - **NO VIOLATIONS REPORTED** -

ENFORCEMENTS - **NO ENFORCEMENTS REPORTED** -

### HAZARDOUS WASTE

D000

D001 IGNITABLE WASTE

D018 BENZENE

## **Resource Conservation & Recovery Act - Non-Generator (RCRANGR08)**

UNIVERSAL WASTE - NO UNIVERSAL WASTE REPORTED -

CORRECTIVE ACTION AREA - NO CORRECTIVE ACTION AREA INFORMATION REPORTED -

CORRECTIVE ACTION EVENT

NO CORRECTIVE ACTION EVENT(S) REPORTED

---

[Back to Report Summary](#)

## Underground Storage Tank Facilities (UST)

**MAP ID# 20**

Distance from Property: 0.002 mi. (11 ft.) S  
Elevation: 5,074 ft. (Higher than TP)

### FACILITY INFORMATION

FACILITY ID: 6540  
NAME: KING SOOPERS #609  
ADDRESS: 1001 S TAFT HILL RD  
FORT COLLINS, CO 80521  
OPUS LINK: [CLICK HERE](#)

### OWNER INFORMATION

OWNER ID: 18261

### TANK INFORMATION

TANK ID:	TANK TAG:	TANK TYPE:	TANK PRODUCT:	TANK CAPACITY:	TANK STATUS:
17410	6540-1	UST	WASTE OIL	560	PERMANENTLY CLOSED
17411	6540-2	UST	GASOLINE	6000	PERMANENTLY CLOSED
17412	6540-3	UST	GASOLINE	6000	PERMANENTLY CLOSED
17413	6540-4	UST	GASOLINE	8000	PERMANENTLY CLOSED
17414	6540-5	UST	GASOLINE - UNLEADED REGULAR (RUL)	12000	PERMANENTLY CLOSED
17415	6540-6	UST	GASOLINE - MID-GRADE (MUL)	12000	PERMANENTLY CLOSED
17416	6540-7	UST	GASOLINE - PREMIUM (PUL)	12000	PERMANENTLY CLOSED
17417	6540-8	UST	WASTE OIL	560	PERMANENTLY CLOSED
41663	6540-9	UST	GASOLINE - UNLEADED REGULAR (RUL)	20000	CURRENTLY IN USE
41664	6540-10	UST	DIESEL/GASOLINE (MULTI-COMP)	18000	CURRENTLY IN USE

[Back to Report Summary](#)

# Aerometric Information Retrieval System / Air Facility Subsystem (AIRSAFS)

**MAP ID# 21**

Distance from Property: 0.002 mi. (11 ft.) S  
Elevation: 5,032 ft. (Lower than TP)

## **SITE INFORMATION**

UNIQUE ID: 887012

PLANT ID: 887012

NAME: SCHRADER OIL CO

ADDRESS: 1331 W ELIZABETH ST

FORT COLLINS, CO 80521-4510

CLASSIFICATION: POTENTIAL UNCONTROLLED EMISSIONS <100 TONS/YEAR

OPERATION STATUS: OPERATING

STATE COMPLIANCE STATUS: IN COMPLIANCE WITH PROCEDURAL REQUIREMENTS

FACILITY TYPE: PRIVATELY OWNED/OPERATED

CURRENT HIGH PRIORITY VIOLATOR: NOT REPORTED

SIC DESCRIPTION: GASOLINE SERVICE STATIONS PRIMARILY ENGAGED IN SELLING GASOLINE AND LUBRICATING OILS.

**ENFORCEMENT ACTIONS** NO ENFORCEMENT ACTIONS REPORTED

## **AIR PROGRAM**

AIR PROGRAM STATUS: OPERATING

EPA COMPLIANCE STATUS: IN COMPLIANCE WITH PROCEDURAL REQUIREMENTS

POLLUTANT COMPLIANCE STATUS: IN COMPLIANCE WITH PROCEDURAL REQUIREMENTS

POLLUTANT: BENZENE

AIR PROGRAM STATUS: OPERATING

EPA COMPLIANCE STATUS: IN COMPLIANCE WITH PROCEDURAL REQUIREMENTS

POLLUTANT COMPLIANCE STATUS: IN COMPLIANCE WITH PROCEDURAL REQUIREMENTS

POLLUTANT: VOLATILE ORGANIC COMPOUNDS

## **HISTORICAL COMPLIANCE AIR PROGRAM LEVEL**

AIR PROGRAM: SIP SOURCE

COMPLIANCE DATE (YYYQ): 0703

HISTORICAL COMPLIANCE STATUS: IN COMPLIANCE WITH PROCEDURAL REQUIREMENTS

AIR PROGRAM: SIP SOURCE

COMPLIANCE DATE (YYYQ): 1004

HISTORICAL COMPLIANCE STATUS: IN COMPLIANCE WITH PROCEDURAL REQUIREMENTS

AIR PROGRAM: SIP SOURCE

COMPLIANCE DATE (YYYQ): 1403

HISTORICAL COMPLIANCE STATUS: IN COMPLIANCE WITH PROCEDURAL REQUIREMENTS

AIR PROGRAM: SIP SOURCE

COMPLIANCE DATE (YYYQ): 1202

HISTORICAL COMPLIANCE STATUS: IN COMPLIANCE WITH PROCEDURAL REQUIREMENTS

AIR PROGRAM: SIP SOURCE

# **Aerometric Information Retrieval System / Air Facility Subsystem (AIRSAFS)**

COMPLIANCE DATE (YYYQ): 1103  
HISTORICAL COMPLIANCE STATUS: **IN COMPLIANCE WITH PROCEDURAL REQUIREMENTS**

AIR PROGRAM: **SIP SOURCE**  
COMPLIANCE DATE (YYYQ): 0801  
HISTORICAL COMPLIANCE STATUS: **IN COMPLIANCE WITH PROCEDURAL REQUIREMENTS**

AIR PROGRAM: **SIP SOURCE**  
COMPLIANCE DATE (YYYQ): 1303  
HISTORICAL COMPLIANCE STATUS: **IN COMPLIANCE WITH PROCEDURAL REQUIREMENTS**

AIR PROGRAM: **SIP SOURCE**  
COMPLIANCE DATE (YYYQ): 1203  
HISTORICAL COMPLIANCE STATUS: **IN COMPLIANCE WITH PROCEDURAL REQUIREMENTS**

AIR PROGRAM: **SIP SOURCE**  
COMPLIANCE DATE (YYYQ): 0901  
HISTORICAL COMPLIANCE STATUS: **IN COMPLIANCE WITH PROCEDURAL REQUIREMENTS**

AIR PROGRAM: **SIP SOURCE**  
COMPLIANCE DATE (YYYQ): 1204  
HISTORICAL COMPLIANCE STATUS: **IN COMPLIANCE WITH PROCEDURAL REQUIREMENTS**

AIR PROGRAM: **SIP SOURCE**  
COMPLIANCE DATE (YYYQ): 1102  
HISTORICAL COMPLIANCE STATUS: **IN COMPLIANCE WITH PROCEDURAL REQUIREMENTS**

AIR PROGRAM: **SIP SOURCE**  
COMPLIANCE DATE (YYYQ): 1104  
HISTORICAL COMPLIANCE STATUS: **IN COMPLIANCE WITH PROCEDURAL REQUIREMENTS**

AIR PROGRAM: **SIP SOURCE**  
COMPLIANCE DATE (YYYQ): 1003  
HISTORICAL COMPLIANCE STATUS: **IN COMPLIANCE WITH PROCEDURAL REQUIREMENTS**

AIR PROGRAM: **SIP SOURCE**  
COMPLIANCE DATE (YYYQ): 1002  
HISTORICAL COMPLIANCE STATUS: **IN COMPLIANCE WITH PROCEDURAL REQUIREMENTS**

AIR PROGRAM: **SIP SOURCE**  
COMPLIANCE DATE (YYYQ): 1401  
HISTORICAL COMPLIANCE STATUS: **IN COMPLIANCE WITH PROCEDURAL REQUIREMENTS**

AIR PROGRAM: **SIP SOURCE**  
COMPLIANCE DATE (YYYQ): 0803  
HISTORICAL COMPLIANCE STATUS: **IN COMPLIANCE WITH PROCEDURAL REQUIREMENTS**

# **Aerometric Information Retrieval System / Air Facility Subsystem (AIRSAFS)**

AIR PROGRAM: **SIP SOURCE**  
COMPLIANCE DATE (YYYQ): **0804**  
HISTORICAL COMPLIANCE STATUS: **IN COMPLIANCE WITH PROCEDURAL REQUIREMENTS**

AIR PROGRAM: **SIP SOURCE**  
COMPLIANCE DATE (YYYQ): **1302**  
HISTORICAL COMPLIANCE STATUS: **IN COMPLIANCE WITH PROCEDURAL REQUIREMENTS**

AIR PROGRAM: **SIP SOURCE**  
COMPLIANCE DATE (YYYQ): **1301**  
HISTORICAL COMPLIANCE STATUS: **IN COMPLIANCE WITH PROCEDURAL REQUIREMENTS**

AIR PROGRAM: **SIP SOURCE**  
COMPLIANCE DATE (YYYQ): **1201**  
HISTORICAL COMPLIANCE STATUS: **IN COMPLIANCE WITH PROCEDURAL REQUIREMENTS**

AIR PROGRAM: **SIP SOURCE**  
COMPLIANCE DATE (YYYQ): **0701**  
HISTORICAL COMPLIANCE STATUS: **IN COMPLIANCE WITH PROCEDURAL REQUIREMENTS**

AIR PROGRAM: **SIP SOURCE**  
COMPLIANCE DATE (YYYQ): **0904**  
HISTORICAL COMPLIANCE STATUS: **IN COMPLIANCE WITH PROCEDURAL REQUIREMENTS**

AIR PROGRAM: **SIP SOURCE**  
COMPLIANCE DATE (YYYQ): **0802**  
HISTORICAL COMPLIANCE STATUS: **IN COMPLIANCE WITH PROCEDURAL REQUIREMENTS**

AIR PROGRAM: **SIP SOURCE**  
COMPLIANCE DATE (YYYQ): **1402**  
HISTORICAL COMPLIANCE STATUS: **IN COMPLIANCE WITH PROCEDURAL REQUIREMENTS**

AIR PROGRAM: **SIP SOURCE**  
COMPLIANCE DATE (YYYQ): **0902**  
HISTORICAL COMPLIANCE STATUS: **IN COMPLIANCE WITH PROCEDURAL REQUIREMENTS**

AIR PROGRAM: **SIP SOURCE**  
COMPLIANCE DATE (YYYQ): **0604**  
HISTORICAL COMPLIANCE STATUS: **IN COMPLIANCE WITH PROCEDURAL REQUIREMENTS**

AIR PROGRAM: **SIP SOURCE**  
COMPLIANCE DATE (YYYQ): **0704**  
HISTORICAL COMPLIANCE STATUS: **IN COMPLIANCE WITH PROCEDURAL REQUIREMENTS**

## **Aerometric Information Retrieval System / Air Facility Subsystem (AIRSAFS)**

AIR PROGRAM: **SIP SOURCE**  
COMPLIANCE DATE (YYYQ): **1101**  
HISTORICAL COMPLIANCE STATUS: **IN COMPLIANCE WITH PROCEDURAL REQUIREMENTS**

AIR PROGRAM: **SIP SOURCE**  
COMPLIANCE DATE (YYYQ): **0903**  
HISTORICAL COMPLIANCE STATUS: **IN COMPLIANCE WITH PROCEDURAL REQUIREMENTS**

AIR PROGRAM: **SIP SOURCE**  
COMPLIANCE DATE (YYYQ): **1001**  
HISTORICAL COMPLIANCE STATUS: **IN COMPLIANCE WITH PROCEDURAL REQUIREMENTS**

AIR PROGRAM: **SIP SOURCE**  
COMPLIANCE DATE (YYYQ): **0702**  
HISTORICAL COMPLIANCE STATUS: **IN COMPLIANCE WITH PROCEDURAL REQUIREMENTS**

AIR PROGRAM: **SIP SOURCE**  
COMPLIANCE DATE (YYYQ): **1304**  
HISTORICAL COMPLIANCE STATUS: **IN COMPLIANCE WITH PROCEDURAL REQUIREMENTS**

---

[Back to Report Summary](#)

## Enforcement and Compliance History Information (ECHOR08)

[MAP ID# 21](#)

Distance from Property: 0.002 mi. (11 ft.) S  
Elevation: 5,032 ft. (Lower than TP)

### FACILITY INFORMATION

UNIQUE ID: 110001757698

REGISTRY ID: 110001757698

NAME: SCHRADER OIL CO

ADDRESS: 1331 W ELIZABETH  
FORT COLLINS, CO 80521

COUNTY: LARIMER

FACILITY LINK: [Facility Detail Report](#)

---

[Back to Report Summary](#)



## Facility Registry System (FRSCO)

**MAP ID# 21**

Distance from Property: 0.002 mi. (11 ft.) S  
Elevation: 5,032 ft. (Lower than TP)

### **FACILITY INFORMATION**

REGISTRY ID: 110001757698

NAME: **SCHRADER OIL CO**

LOCATION ADDRESS: 1331 W ELIZABETH  
FORT COLLINS, CO 80521-4510

COUNTY: **LARIMER**

EPA REGION: **08**

FEDERAL FACILITY:

TRIBAL LAND:

ALTERNATIVE NAME/S:

**SCHRADER OIL CO**

PROGRAM/S LISTED FOR THIS FACILITY

**AIR - AIR**

**AIRS/AFS - AEROMETRIC INFORMATION RETRIEVAL SYSTEM / AIRS FACILITY SYSTEM**

**EIS - EIS**

STANDARD INDUSTRIAL CLASSIFICATION/S (SIC)

**5541 - GASOLINE SERVICE STATIONS**

NORTH AMERICAN INDUSTRY CLASSIFICATION/S (NAICS)

**447110 - GASOLINE STATIONS WITH CONVENIENCE STORES.**

**447110 - GASOLINE STATIONS WITH CONVENIENCE STORES.**

**447110 - GASOLINE STATIONS WITH CONVENIENCE STORES.**

**447110 - GASOLINE STATIONS WITH CONVENIENCE STORES.**

**447110 - GASOLINE STATIONS WITH CONVENIENCE STORES.**

---

[Back to Report Summary](#)

## Facility Registry System (FRSCO)

[MAP ID# 21](#)

Distance from Property: 0.002 mi. (11 ft.) S

Elevation: 5,032 ft. (Lower than TP)

### **FACILITY INFORMATION**

REGISTRY ID: 110040895252

NAME: SCHRADER OIL CO

LOCATION ADDRESS: 1331 W ELIZABETH ST  
FORT COLLINS, CO 80521-4510

COUNTY: LARIMER

EPA REGION: 8

FEDERAL FACILITY:

TRIBAL LAND:

ALTERNATIVE NAME/S:

**NO ALTERNATIVE NAME(S) LISTED FOR THIS FACILITY**

PROGRAM/S LISTED FOR THIS FACILITY

**\*DEFINITION NOT PROVIDED BY REPORTING AGENCY**

STANDARD INDUSTRIAL CLASSIFICATION/S (SIC)

**NO SIC DATA REPORTED**

NORTH AMERICAN INDUSTRY CLASSIFICATION/S (NAICS)

**447110 - GASOLINE STATIONS WITH CONVENIENCE STORES.**

---

[Back to Report Summary](#)

# Leaking Storage Tank Facilities (LST)

**MAP ID# 21**

Distance from Property: 0.002 mi. (11 ft.) S  
Elevation: 5,032 ft. (Lower than TP)

## **FACILITY INFORMATION**

UNIQUE ID: 4550  
SITE NAME: SCHRADER #400  
ADDRESS: 1331 W ELIZABETH  
FORT COLLINS, CO 80526  
COUNTY: LARIMER  
CONTACT: TECHNICAL ASSISTANCE LINE  
PHONE: 303-318-8547  
EMAIL: CDLE\_OPS\_PUBLIC\_RECORDS\_CENTER@STATE.CO.US

## **LEAKING INFORMATION**

EVENT ID:	FACILITY ID:	STATUS:	RELEASE DATE:	RELEASE SOURCE:	RELEASE CAUSE:	TYPE:	CLOSURE DATE:
8162	4550	CLOSED	5/17/2000			TIER II	7/10/2006

OPUS LINK: [CLICK HERE](#)

## **UST INFORMATION**

FACILITY ID: 4550  
EVENT ID: 8162  
FACILITY NAME: SCHRADER'S COUNTRY STORE #400  
ADDRESS: 1331 W ELIZABETH ST  
CITY: FORT COLLINS  
ZIPCODE: 80526  
FULL NAME: SCHRADER OIL CO  
OWNER ID: 4743  
TANK ID: 12803  
TANK TAG: 4550-1  
CAPACITY (Gallons): 6000  
PRODUCT: GASOLINE  
TANK TYPE: UST  
TANK STATUS: PERMANENTLY CLOSED  
LOG DATE: 4/11/2000

-----  
FACILITY ID: 4550  
EVENT ID: 8162  
FACILITY NAME: SCHRADER'S COUNTRY STORE #400  
ADDRESS: 1331 W ELIZABETH ST  
CITY: FORT COLLINS  
ZIPCODE: 80526  
FULL NAME: SCHRADER OIL CO  
OWNER ID: 4743  
TANK ID: 12804  
TANK TAG: 4550-2  
CAPACITY (Gallons): 8000  
PRODUCT: GASOLINE

## Leaking Storage Tank Facilities (LST)

TANK TYPE: **UST**  
TANK STATUS: **PERMANENTLY CLOSED**  
LOG DATE: **4/11/2000**

-----  
FACILITY ID: **4550**  
EVENT ID: **8162**  
FACILITY NAME: **SCHRADER'S COUNTRY STORE #400**  
ADDRESS: **1331 W ELIZABETH ST**  
CITY: **FORT COLLINS**  
ZIPCODE: **80526**  
FULL NAME: **SCHRADER OIL CO**  
OWNER ID: **4743**  
TANK ID: **12805**  
TANK TAG: **4550-3**  
CAPACITY (Gallons): **4000**  
PRODUCT: **GASOLINE**  
TANK TYPE: **UST**  
TANK STATUS: **PERMANENTLY CLOSED**  
LOG DATE: **4/11/2000**

---

[Back to Report Summary](#)

## Underground Storage Tank Facilities (UST)

[MAP ID# 21](#)

Distance from Property: 0.002 mi. (11 ft.) S  
Elevation: 5,032 ft. (Lower than TP)

### FACILITY INFORMATION

FACILITY ID: 4550  
NAME: **SCHRADER'S COUNTRY STORE #400**  
ADDRESS: 1331 W ELIZABETH ST  
FORT COLLINS, CO 80526  
OPUS LINK: [CLICK HERE](#)

### OWNER INFORMATION

OWNER ID: 4743

### TANK INFORMATION

TANK ID:	TANK TAG:	TANK TYPE:	TANK PRODUCT:	TANK CAPACITY:	TANK STATUS:
12803	4550-1	UST	GASOLINE	6000	PERMANENTLY CLOSED
12804	4550-2	UST	GASOLINE	8000	PERMANENTLY CLOSED
12805	4550-3	UST	GASOLINE	4000	PERMANENTLY CLOSED

---

[Back to Report Summary](#)

# Leaking Storage Tank Facilities (LST)

**MAP ID# 22**

Distance from Property: 0.002 mi. (11 ft.) N  
Elevation: 5,074 ft. (Higher than TP)

## **FACILITY INFORMATION**

UNIQUE ID: 12771  
SITE NAME: CHEVRON USAINC #70570  
ADDRESS: 950 S TAFT HILL RD  
FORT COLLINS, CO 80521  
COUNTY: LARIMER  
CONTACT: TECHNICAL ASSISTANCE LINE  
PHONE: 303-318-8547  
EMAIL: CDLE\_OPS\_PUBLIC\_RECORDS\_CENTER@STATE.CO.US

## **LEAKING INFORMATION**

EVENT ID:	FACILITY ID:	STATUS:	RELEASE DATE:	RELEASE SOURCE:	RELEASE CAUSE:	TYPE:	CLOSURE DATE:
5371	12771	CLOSED	10/25/1988			TIER I	8/4/1994

OPUS LINK: [CLICK HERE](#)

[Back to Report Summary](#)

## Asbestos Abatement and Demolition Projects (ASBESTOS)

**MAP ID# 23**

Distance from Property: 0.003 mi. (16 ft.) N

Elevation: 5,035 ft. (Lower than TP)

### **SITE INFORMATION**

GEOSEARCH ID: 2780955824

CONTRACTOR NAME: AIR PROTEK, INC.

ADDRESS: 1220 & 1228 W. ELIZABETH

FT. COLLINS, CO

PROJECT TYPE: ASBESTOS ABATEMENT PROJECT

### **SITE DETAILS**

PERMIT NUMBER: 17LR7781A

PERMIT BEGIN DATE: 12/28/2017

SQUARE FEET: 14100

PROJECT LENGTH (IN DAYS): 30

---

[Back to Report Summary](#)

## Asbestos Abatement and Demolition Projects (ASBESTOS)

**MAP ID# 23**

Distance from Property: 0.003 mi. (16 ft.) N

Elevation: 5,035 ft. (Lower than TP)

### **SITE INFORMATION**

GEOSEARCH ID: 4092874588

CONTRACTOR NAME: AIR PROTEK, INC.

ADDRESS: 1228 W. ELIZABETH

FT. COLLINS, CO

PROJECT TYPE: ASBESTOS ABATEMENT PROJECT

### **SITE DETAILS**

PERMIT NUMBER: 17LR7781A-01

PERMIT BEGIN DATE: 12/28/2017

SQUARE FEET: 560

PROJECT LENGTH (IN DAYS): 30

---

[Back to Report Summary](#)



## Asbestos Abatement and Demolition Projects (ASBESTOS)

**MAP ID# 23**

Distance from Property: 0.003 mi. (16 ft.) N

Elevation: 5,035 ft. (Lower than TP)

### **SITE INFORMATION**

GEOSEARCH ID: 569996258

CONTRACTOR NAME: AIR PROTEK, INC.

ADDRESS: 1220 W. ELIZABETH

FT. COLLINS, CO

PROJECT TYPE: ASBESTOS ABATEMENT PROJECT

### **SITE DETAILS**

PERMIT NUMBER: 17LR7781A-02

PERMIT BEGIN DATE: 12/28/2017

SQUARE FEET: 13560

PROJECT LENGTH (IN DAYS): 30

---

[Back to Report Summary](#)

## Facility Registry System (FRSCO)

**MAP ID# 23**

Distance from Property: 0.003 mi. (16 ft.) N  
Elevation: 5,035 ft. (Lower than TP)

### **FACILITY INFORMATION**

REGISTRY ID: 110024529321

NAME: FRONT PORCH PROPERTY SERVICES, INC.

LOCATION ADDRESS: 1220 W ELIZABETH, #F  
FORT COLLINS, CO 80521

COUNTY: LARIMER

EPA REGION: 08

FEDERAL FACILITY:

TRIBAL LAND:

ALTERNATIVE NAME/S:

FRONT PORCH PROPERTY SERVICES, INC.

PROGRAM/S LISTED FOR THIS FACILITY

ICIS - INTEGRATED COMPLIANCE INFORMATION SYSTEM

STANDARD INDUSTRIAL CLASSIFICATION/S (SIC)

6519 - LESSORS OF REAL PROPERTY, NOT ELSEWHERE CLASSIFIED

6531 - REAL ESTATE AGENTS AND MANAGERS

NORTH AMERICAN INDUSTRY CLASSIFICATION/S (NAICS)

531110 - LESSORS OF RESIDENTIAL BUILDINGS AND DWELLINGS.

531210 - OFFICES OF REAL ESTATE AGENTS AND BROKERS.

531110 - LESSORS OF RESIDENTIAL BUILDINGS AND DWELLINGS.

531210 - OFFICES OF REAL ESTATE AGENTS AND BROKERS.

---

[Back to Report Summary](#)

## Spills Listing (SPILLS)

**MAP ID# 23**

Distance from Property: 0.003 mi. (16 ft.) N  
Elevation: 5,035 ft. (Lower than TP)

### **INCIDENT INFORMATION**

CASE NUMBER: 2017-0630      NRC NUMBER:  
SPILL DATE: 12/16/2017  
SPILL LOCATION: 1220 ELIZABETH ST.  
SPILL CITY/STATE/ZIP: FORT COLLINS, CO  
SPILL COUNTY: LARIMER

### **RESPONSIBLE PARTY**

NAME: WESTWARD DEVELOPMENT COMPANY  
ADDRESS: 7785 HIGHLANDS MEADOWS PKWY  
FORT COLLINS, CO 80528  
COUNTY:  
CONTACT: DINO DITULLIO (REALTOR)  
PHONE: 970-215-8000

### **INCIDENT DETAILS**

SOURCE: SEWER SYSTEM  
SOURCE TYPE: SANITARY SEWER/LIFT STATION  
MEDIUM: WATER AND LAND  
WATERWAY: STORM DRAIN  
CAUSE: UNKNOWN  
MATERIAL TYPE: SANITARY SEWER OVERFLOW

MATERIAL DESCRIPTION:      MATERIAL QUANTITY:      WATER QUANTITY:  
**SEWAGE**

### CAUSE INFORMATION:

THE CLEAN OUT CAPS WERE OFF OF 3 CLEAN OUTS AND SEWAGE WAS OBSERVED TO BE COMING OUT OF THESE ONTO THE STREET AND RAN DOWN THE GUTTER 2 BLOCKS TO REACH A STORM DRAIN. THE RELEASE HAS BEEN STOPPED NOW. THE CITY OF FORT COLLINS CHECKED THE CITY LINES AND THEY WERE CLEAR. THIS IS A STRIP MALL RECENTLY PURCHASED BY THE REALTOR LISTED ABOVE, AND THERE IS ONE BAKERY THAT IS STILL IN THE PROCESS OF CLOSING. THE CALLER HAD THEM CONTACT A PLUMBER TO CLEAN OUT THE CLEAN OUTS. DEMOLITION IS PLANNED FOR THE BUILDING. THIS REALTOR DENIES IT IS HIS RESPONSIBILITY, BUT WILL BE BILLED BY THE CITY. THE CALLER HAD NO IDEA OF THE AMOUNT OF THE RELEASE. MATT ZOCCALI, MZOCCALI@FCGOV.COM WITH THE CITY OF FORT COLLINS IS THE SUPERVISOR OF THE CALLER, AND ALSO REQUESTED TO BE LISTED IN THAT CAPACITY. THE CALLER WAS BONNIE PIERCE, EMAIL BPIERCE@FCGOV.COM.

### ACTION:

BELFOR ENVIRONMENTAL FROM DENVER (DAVE GERRARD, 303-425-9700) CAME TO WORK ON CLEAN UP AND BROUGHT 2 VAC TRUCKS. WADDLES WERE PLACED AROUND THE STORM DRAIN TO ATTEMPT TO PREVENT MORE SEWAGE FROM REACHING IT. FIVE PERCENT BLEACH WAS APPLIED AFTER CLEAN UP WAS COMPLETE.

### RESPONSE COMMENTS:

### COMMENTS:

LARIMER COUNTY EH  
ADDITIONAL COMMENTS:

---

[Back to Report Summary](#)

## Asbestos Abatement and Demolition Projects (ASBESTOS)

**MAP ID# 24**

Distance from Property: 0.007 mi. (37 ft.) W  
Elevation: 5,028 ft. (Lower than TP)

### **SITE INFORMATION**

GEOSEARCH ID: 1092380228

CONTRACTOR NAME: ALPINE DEMOLITION

ADDRESS: 1015 S. SHIELDS ST.

FT. COLLINS, CO

PROJECT TYPE: DEMOLITION PROJECT

### **SITE DETAILS**

PERMIT NUMBER: 17LR6531D

PERMIT BEGIN DATE: NOT REPORTED

BEGIN DATE PROJECT: 10/23/2017

SQUARE FEET: NOT REPORTED

PROJECT LENGTH (IN DAYS): 11

PERMIT NUMBER: 17LR6532D

PERMIT BEGIN DATE: NOT REPORTED

BEGIN DATE PROJECT: 10/23/2017

SQUARE FEET: NOT REPORTED

PROJECT LENGTH (IN DAYS): 11

---

[Back to Report Summary](#)

# Emergency Response Notification System (ERNSCO)

MAP ID# 24

Distance from Property: 0.004 mi. (21 ft.) W  
Elevation: 5,028 ft. (Lower than TP)

GSID#: 1222554  
NRC REPORT #: 1222554  
INCIDENT LOCATION: COMMERCIAL PLAZA  
INCIDENT ADDRESS: 1205 WEST ELIZABETH ST  
FORT COLLINS, CO  
INCIDENT COUNTY: LARIMER

## INCIDENT INFORMATION

NRC REPORT #: 1222554  
DESCRIPTION OF INCIDENT: CALLER IS REPORTING A DISCHARGE OF APPROXIMATELY 20 GALLONS OF DIESEL FUEL ONTO THE GROUND AND INTO A STORM DRAIN AT THE INCIDENT LOCATION. DISCHARGE WAS DUE TO DAMAGED FUEL TANK ON A GARBAGE TRUCK AFTER TOOK A SHARP TURN AND CLIPPED A YELLOW BALLARD ON THE SIDE OF A BUILDING WHICH CRUSHED THE FUEL TANK. ACCIDENT WAS DUE TO OPERATOR ERROR  
TYPE OF INCIDENT: MOBILE  
CAUSE: OPERATOR ERROR  
DATE/TIME: 8/24/2018 8:30  
DISCOVERED/OCCURED/PLANNED: OCCURRED  
POTENTIAL FLAG: NO

## REPORT RECEIPT AND SUSPECTED RESPONSIBLE PARTY INFORMATION

NRC REPORT #: 1222554  
DATE/TIME RECEIVED: 8/24/2018 11:40  
DATE/TIME COMPLETE: 8/24/2018 11:54  
CALL TYPE: INCIDENT  
SOURCE: TELEPHONE  
RESPONSIBLE COMPANY: GALLEGOS SANITATION  
ADDRESS:  
FORT COLLINS CO 80524  
RESPONSIBLE COMPANY ORGANIZATION TYPE: PRIVATE ENTERPRISE

## INCIDENT DETAILS

NRC REPORT #: 1222554  
FIRE INVOLVED: NO  
EVACUATION RADIUS:  
ANY INJURIES: NO  
ANY EVACUATIONS: NO  
ANY FATALITIES: NO  
ANY DAMAGES: NO  
DAMAGE AMOUNT:  
MEDIUM DESCRIPTION: WATER  
ADDITIONAL MEDIUM INFO: / STORM DRAIN  
BODY OF WATER: STORM DRAIN  
TRIBUTARY OF:  
RELEASE SECURED: YES  
ESTIMATED DURATION OF RELEASE:  
RELEASE RATE:

## **Emergency Response Notification System (ERNSCO)**

REMEDIAL ACTION: **ABSORBENTS APPLIED, CLEAN UP UNDERWAY. PUMPING OUT FUEL TANK**

STATE AGENCY ON SCENE: **LOCAL FD, CITY ENVIRONMENTAL DEPT**

STATE AGENCY REPORT #:

OTHER AGENCY NOTIFIED:

WATER SUPPLY CONTAMINATED: **UNKNOWN**

COMMUNITY IMPACT:

ADDITIONAL INFO:

STATE AGENCY NOTIFIED: **CITY ENVIRONMENTAL DEPT**

FEDERAL AGENCY NOTIFIED:

OFFSHORE: **NO**

### **INFORMATION SPECIFIC TO EACH TYPE OF INCIDENT**

**- NO INFORMATION REPORTED -**

### **MATERIALS INVOLVED**

NRC REPORT #: **1222554**

CHRIS CODE: **ODS**

CAS #: **000000-00-0**

MATERIAL RELEASED/AMOUNT: **OIL: DIESEL / 20 UNKNOWN AMOUNT**

IF REACHED WATER: **YES**

AMOUNT IN WATER: **UNKNOWN AMOUNT**

### **OTHER MATERIALS INVOLVED**

**- NO OTHER MATERIALS INVOLVED -**

### **TRAINS DETAILS**

**- NO TRAIN DETAILS REPORTED -**

### **TRAIN DERAILED UNITS**

**- NO TRAIN DERAILED UNITS REPORTED -**

### **VESSEL DETAILS**

**- NO VESSEL DETAILS REPORTED -**

### **MOBILE DETAILS**

**- NO MOBILE DETAILS REPORTED -**

---

[Back to Report Summary](#)

# Emergency Response Notification System (ERNSCO)

**MAP ID# 24**

Distance from Property: 0.007 mi. (37 ft.) W  
Elevation: 5,028 ft. (Lower than TP)

GSID#: 415916

NRC REPORT #: 415916

INCIDENT LOCATION:

INCIDENT ADDRESS: 1015 SOUTH SHIELD ST  
FORT COLLINS, CO

INCIDENT COUNTY: LARIMER

## **INCIDENT INFORMATION**

NRC REPORT #: 415916

DESCRIPTION OF INCIDENT: STORAGE TANK / TANK WAS OVERFILLED

TYPE OF INCIDENT: FIXED

CAUSE: OPERATOR ERROR

DATE/TIME: 12/15/1997 8:00:00 AM

DISCOVERED/OCCURED/PLANNED: OCCURRED

POTENTIAL FLAG:

## **REPORT RECEIPT AND SUSPECTED RESPONSIBLE PARTY INFORMATION**

NRC REPORT #: 415916

DATE/TIME RECEIVED: 12/15/1997

DATE/TIME COMPLETE: 12/15/1997

CALL TYPE: INCIDENT

SOURCE: UNAVAILABLE

RESPONSIBLE COMPANY: SECOR INTERNATION INC

ADDRESS:

FORT COLLINS CO

RESPONSIBLE COMPANY ORGANIZATION TYPE: PRIVATE ENTERPRISE

## **INCIDENT DETAILS**

NRC REPORT #: 415916

FIRE INVOLVED: NO

EVACUATION RADIUS:

ANY INJURIES: UNKNOWN

ANY EVACUATIONS: NO

ANY FATALITIES: UNKNOWN

ANY DAMAGES: NO

DAMAGE AMOUNT:

MEDIUM DESCRIPTION: WATER

ADDITIONAL MEDIUM INFO: SPRING CREEK

BODY OF WATER:

TRIBUTARY OF:

RELEASE SECURED:

ESTIMATED DURATION OF RELEASE:

RELEASE RATE:

REMEDIAL ACTION:

STATE AGENCY ON SCENE:

STATE AGENCY REPORT #:

## **Emergency Response Notification System (ERNSCO)**

OTHER AGENCY NOTIFIED:

WATER SUPPLY CONTAMINATED:

COMMUNITY IMPACT:

ADDITIONAL INFO:

STATE AGENCY NOTIFIED:

FEDERAL AGENCY NOTIFIED:

OFFSHORE:

### **INFORMATION SPECIFIC TO EACH TYPE OF INCIDENT**

- NO INFORMATION REPORTED -

### **MATERIALS INVOLVED**

NRC REPORT #: **415916**

CHRIS CODE: **GAS**

CAS #:

MATERIAL RELEASED/AMOUNT: **GASOLINE: AUTOMOTIVE (UNLEADED) / 10 GALLON(S)**

IF REACHED WATER: **YES**

AMOUNT IN WATER: **UNKNOWN AMOUNT**

### **OTHER MATERIALS INVOLVED**

- NO OTHER MATERIALS INVOLVED -

### **TRAINS DETAILS**

- NO TRAIN DETAILS REPORTED -

### **TRAIN DERAILED UNITS**

- NO TRAIN DERAILED UNITS REPORTED -

### **VESSEL DETAILS**

- NO VESSEL DETAILS REPORTED -

### **MOBILE DETAILS**

- NO MOBILE DETAILS REPORTED -

---

[Back to Report Summary](#)



# Leaking Storage Tank Facilities (LST)

MAP ID# 24

Distance from Property: 0.007 mi. (37 ft.) W  
Elevation: 5,028 ft. (Lower than TP)

## FACILITY INFORMATION

UNIQUE ID: 3237  
SITE NAME: TEXACO #51-633-00  
ADDRESS: 1015 S SHIELDS ST  
FORT COLLINS, CO 80522  
COUNTY: LARIMER  
CONTACT: TOM FOX  
PHONE: 303-318-8535  
EMAIL: TOM.FOX@STATE.CO.US

## LEAKING INFORMATION

EVENT ID:	FACILITY ID:	STATUS:	RELEASE DATE:	RELEASE SOURCE:	RELEASE CAUSE:	TYPE:	CLOSURE DATE:
4653	3237	CLOSED	5/1/1993			TIER II	6/30/2014
OPUS LINK:	<a href="#">CLICK HERE</a>						
6153	3237	CLOSED	12/15/1997			TIER I	2/23/1998
OPUS LINK:	<a href="#">CLICK HERE</a>						
12005	3237	CLOSED	3/6/2014			TIER I	4/13/2018
OPUS LINK:	<a href="#">CLICK HERE</a>						
12005	3237	CLOSED	3/7/2014			TIER I	4/13/2018
OPUS LINK:	<a href="#">CLICK HERE</a>						

## UST INFORMATION

FACILITY ID: 3237  
EVENT ID: 4653  
FACILITY NAME: CAMPUS WEST SHELL LLC  
ADDRESS: 1015 S SHIELDS ST  
CITY: FORT COLLINS  
ZIPCODE: 80521  
FULL NAME: CAMPUS WEST SHELL  
OWNER ID: 1161  
TANK ID: 8914  
TANK TAG: 3237-1  
CAPACITY (Gallons): 6000  
PRODUCT: GASOLINE  
TANK TYPE: UST  
TANK STATUS: PERMANENTLY CLOSED  
LOG DATE: 5/1/1993

-----  
FACILITY ID: 3237  
EVENT ID: 6153  
FACILITY NAME: CAMPUS WEST SHELL LLC  
ADDRESS: 1015 S SHIELDS ST  
CITY: FORT COLLINS  
ZIPCODE: 80521

## Leaking Storage Tank Facilities (LST)

FULL NAME: **CAMPUS WEST SHELL**  
OWNER ID: **1161**  
TANK ID: **8914**  
TANK TAG: **3237-1**  
CAPACITY (Gallons): **6000**  
PRODUCT: **GASOLINE**  
TANK TYPE: **UST**  
TANK STATUS: **PERMANENTLY CLOSED**  
LOG DATE: **12/31/1997**

-----  
FACILITY ID: **3237**  
EVENT ID: **12005**  
FACILITY NAME: **CAMPUS WEST SHELL LLC**  
ADDRESS: **1015 S SHIELDS ST**  
CITY: **FORT COLLINS**  
ZIPCODE: **80521**  
FULL NAME: **CAMPUS WEST SHELL**  
OWNER ID: **1161**  
TANK ID: **8914**  
TANK TAG: **3237-1**  
CAPACITY (Gallons): **6000**  
PRODUCT: **GASOLINE**  
TANK TYPE: **UST**  
TANK STATUS: **PERMANENTLY CLOSED**  
LOG DATE: **3/7/2014**

-----  
FACILITY ID: **3237**  
EVENT ID: **4653**  
FACILITY NAME: **CAMPUS WEST SHELL LLC**  
ADDRESS: **1015 S SHIELDS ST**  
CITY: **FORT COLLINS**  
ZIPCODE: **80521**  
FULL NAME: **CAMPUS WEST SHELL**  
OWNER ID: **1161**  
TANK ID: **8915**  
TANK TAG: **3237-2**  
CAPACITY (Gallons): **6000**  
PRODUCT: **GASOLINE**  
TANK TYPE: **UST**  
TANK STATUS: **PERMANENTLY CLOSED**  
LOG DATE: **5/1/1993**

-----  
FACILITY ID: **3237**  
EVENT ID: **6153**

## Leaking Storage Tank Facilities (LST)

FACILITY NAME: **CAMPUS WEST SHELL LLC**  
ADDRESS: **1015 S SHIELDS ST**  
CITY: **FORT COLLINS**  
ZIPCODE: **80521**  
FULL NAME: **CAMPUS WEST SHELL**  
OWNER ID: **1161**  
TANK ID: **8915**  
TANK TAG: **3237-2**  
CAPACITY (Gallons): **6000**  
PRODUCT: **GASOLINE**  
TANK TYPE: **UST**  
TANK STATUS: **PERMANENTLY CLOSED**  
LOG DATE: **12/31/1997**

-----  
FACILITY ID: **3237**  
EVENT ID: **12005**  
FACILITY NAME: **CAMPUS WEST SHELL LLC**  
ADDRESS: **1015 S SHIELDS ST**  
CITY: **FORT COLLINS**  
ZIPCODE: **80521**  
FULL NAME: **CAMPUS WEST SHELL**  
OWNER ID: **1161**  
TANK ID: **8915**  
TANK TAG: **3237-2**  
CAPACITY (Gallons): **6000**  
PRODUCT: **GASOLINE**  
TANK TYPE: **UST**  
TANK STATUS: **PERMANENTLY CLOSED**  
LOG DATE: **3/7/2014**

-----  
FACILITY ID: **3237**  
EVENT ID: **4653**  
FACILITY NAME: **CAMPUS WEST SHELL LLC**  
ADDRESS: **1015 S SHIELDS ST**  
CITY: **FORT COLLINS**  
ZIPCODE: **80521**  
FULL NAME: **CAMPUS WEST SHELL**  
OWNER ID: **1161**  
TANK ID: **8916**  
TANK TAG: **3237-3**  
CAPACITY (Gallons): **6000**  
PRODUCT: **GASOLINE**  
TANK TYPE: **UST**  
TANK STATUS: **PERMANENTLY CLOSED**  
LOG DATE: **5/1/1993**

## Leaking Storage Tank Facilities (LST)

-----  
FACILITY ID: 3237  
EVENT ID: 6153  
FACILITY NAME: CAMPUS WEST SHELL LLC  
ADDRESS: 1015 S SHIELDS ST  
CITY: FORT COLLINS  
ZIPCODE: 80521  
FULL NAME: CAMPUS WEST SHELL  
OWNER ID: 1161  
TANK ID: 8916  
TANK TAG: 3237-3  
CAPACITY (Gallons): 6000  
PRODUCT: GASOLINE  
TANK TYPE: UST  
TANK STATUS: PERMANENTLY CLOSED  
LOG DATE: 12/31/1997

-----  
FACILITY ID: 3237  
EVENT ID: 12005  
FACILITY NAME: CAMPUS WEST SHELL LLC  
ADDRESS: 1015 S SHIELDS ST  
CITY: FORT COLLINS  
ZIPCODE: 80521  
FULL NAME: CAMPUS WEST SHELL  
OWNER ID: 1161  
TANK ID: 8916  
TANK TAG: 3237-3  
CAPACITY (Gallons): 6000  
PRODUCT: GASOLINE  
TANK TYPE: UST  
TANK STATUS: PERMANENTLY CLOSED  
LOG DATE: 3/7/2014

-----  
FACILITY ID: 3237  
EVENT ID: 4653  
FACILITY NAME: CAMPUS WEST SHELL LLC  
ADDRESS: 1015 S SHIELDS ST  
CITY: FORT COLLINS  
ZIPCODE: 80521  
FULL NAME: CAMPUS WEST SHELL  
OWNER ID: 1161  
TANK ID: 8917  
TANK TAG: 3237-4  
CAPACITY (Gallons): 6000  
PRODUCT: GASOLINE

## Leaking Storage Tank Facilities (LST)

TANK TYPE: **UST**  
TANK STATUS: **PERMANENTLY CLOSED**  
LOG DATE: **5/1/1993**

-----  
FACILITY ID: **3237**  
EVENT ID: **6153**  
FACILITY NAME: **CAMPUS WEST SHELL LLC**  
ADDRESS: **1015 S SHIELDS ST**  
CITY: **FORT COLLINS**  
ZIPCODE: **80521**  
FULL NAME: **CAMPUS WEST SHELL**  
OWNER ID: **1161**  
TANK ID: **8917**  
TANK TAG: **3237-4**  
CAPACITY (Gallons): **6000**  
PRODUCT: **GASOLINE**  
TANK TYPE: **UST**  
TANK STATUS: **PERMANENTLY CLOSED**  
LOG DATE: **12/31/1997**

-----  
FACILITY ID: **3237**  
EVENT ID: **12005**  
FACILITY NAME: **CAMPUS WEST SHELL LLC**  
ADDRESS: **1015 S SHIELDS ST**  
CITY: **FORT COLLINS**  
ZIPCODE: **80521**  
FULL NAME: **CAMPUS WEST SHELL**  
OWNER ID: **1161**  
TANK ID: **8917**  
TANK TAG: **3237-4**  
CAPACITY (Gallons): **6000**  
PRODUCT: **GASOLINE**  
TANK TYPE: **UST**  
TANK STATUS: **PERMANENTLY CLOSED**  
LOG DATE: **3/7/2014**

-----  
FACILITY ID: **3237**  
EVENT ID: **4653**  
FACILITY NAME: **CAMPUS WEST SHELL LLC**  
ADDRESS: **1015 S SHIELDS ST**  
CITY: **FORT COLLINS**  
ZIPCODE: **80521**  
FULL NAME: **CAMPUS WEST SHELL**  
OWNER ID: **1161**

## Leaking Storage Tank Facilities (LST)

TANK ID: **8918**  
TANK TAG: **3237-5**  
CAPACITY (Gallons): **560**  
PRODUCT: **USED OIL (WASTE OIL)**  
TANK TYPE: **UST**  
TANK STATUS: **PERMANENTLY CLOSED**  
LOG DATE: **5/1/1993**

-----  
FACILITY ID: **3237**  
EVENT ID: **6153**  
FACILITY NAME: **CAMPUS WEST SHELL LLC**  
ADDRESS: **1015 S SHIELDS ST**  
CITY: **FORT COLLINS**  
ZIPCODE: **80521**  
FULL NAME: **CAMPUS WEST SHELL**  
OWNER ID: **1161**  
TANK ID: **8918**  
TANK TAG: **3237-5**  
CAPACITY (Gallons): **560**  
PRODUCT: **USED OIL (WASTE OIL)**  
TANK TYPE: **UST**  
TANK STATUS: **PERMANENTLY CLOSED**  
LOG DATE: **12/31/1997**

-----  
FACILITY ID: **3237**  
EVENT ID: **12005**  
FACILITY NAME: **CAMPUS WEST SHELL LLC**  
ADDRESS: **1015 S SHIELDS ST**  
CITY: **FORT COLLINS**  
ZIPCODE: **80521**  
FULL NAME: **CAMPUS WEST SHELL**  
OWNER ID: **1161**  
TANK ID: **8918**  
TANK TAG: **3237-5**  
CAPACITY (Gallons): **560**  
PRODUCT: **USED OIL (WASTE OIL)**  
TANK TYPE: **UST**  
TANK STATUS: **PERMANENTLY CLOSED**  
LOG DATE: **3/7/2014**

-----  
FACILITY ID: **3237**  
EVENT ID: **4653**  
FACILITY NAME: **CAMPUS WEST SHELL LLC**  
ADDRESS: **1015 S SHIELDS ST**

## Leaking Storage Tank Facilities (LST)

CITY: **FORT COLLINS**  
ZIPCODE: **80521**  
FULL NAME: **CAMPUS WEST SHELL**  
OWNER ID: **1161**  
TANK ID: **8919**  
TANK TAG: **3237-6**  
CAPACITY (Gallons): **6000**  
PRODUCT: **UNLEADED REGULAR (RUL)**  
TANK TYPE: **UST**  
TANK STATUS: **PERMANENTLY CLOSED**  
LOG DATE: **5/1/1993**

-----  
FACILITY ID: **3237**  
EVENT ID: **6153**  
FACILITY NAME: **CAMPUS WEST SHELL LLC**  
ADDRESS: **1015 S SHIELDS ST**  
CITY: **FORT COLLINS**  
ZIPCODE: **80521**  
FULL NAME: **CAMPUS WEST SHELL**  
OWNER ID: **1161**  
TANK ID: **8919**  
TANK TAG: **3237-6**  
CAPACITY (Gallons): **6000**  
PRODUCT: **UNLEADED REGULAR (RUL)**  
TANK TYPE: **UST**  
TANK STATUS: **PERMANENTLY CLOSED**  
LOG DATE: **12/31/1997**

-----  
FACILITY ID: **3237**  
EVENT ID: **12005**  
FACILITY NAME: **CAMPUS WEST SHELL LLC**  
ADDRESS: **1015 S SHIELDS ST**  
CITY: **FORT COLLINS**  
ZIPCODE: **80521**  
FULL NAME: **CAMPUS WEST SHELL**  
OWNER ID: **1161**  
TANK ID: **8919**  
TANK TAG: **3237-6**  
CAPACITY (Gallons): **6000**  
PRODUCT: **UNLEADED REGULAR (RUL)**  
TANK TYPE: **UST**  
TANK STATUS: **PERMANENTLY CLOSED**  
LOG DATE: **3/7/2014**

## Leaking Storage Tank Facilities (LST)

FACILITY ID: 3237  
EVENT ID: 4653  
FACILITY NAME: CAMPUS WEST SHELL LLC  
ADDRESS: 1015 S SHIELDS ST  
CITY: FORT COLLINS  
ZIPCODE: 80521  
FULL NAME: CAMPUS WEST SHELL  
OWNER ID: 1161  
TANK ID: 8920  
TANK TAG: 3237-7  
CAPACITY (Gallons): 6000  
PRODUCT: UNLEADED REGULAR (RUL)  
TANK TYPE: UST  
TANK STATUS: PERMANENTLY CLOSED  
LOG DATE: 5/1/1993

-----  
FACILITY ID: 3237  
EVENT ID: 6153  
FACILITY NAME: CAMPUS WEST SHELL LLC  
ADDRESS: 1015 S SHIELDS ST  
CITY: FORT COLLINS  
ZIPCODE: 80521  
FULL NAME: CAMPUS WEST SHELL  
OWNER ID: 1161  
TANK ID: 8920  
TANK TAG: 3237-7  
CAPACITY (Gallons): 6000  
PRODUCT: UNLEADED REGULAR (RUL)  
TANK TYPE: UST  
TANK STATUS: PERMANENTLY CLOSED  
LOG DATE: 12/31/1997

-----  
FACILITY ID: 3237  
EVENT ID: 12005  
FACILITY NAME: CAMPUS WEST SHELL LLC  
ADDRESS: 1015 S SHIELDS ST  
CITY: FORT COLLINS  
ZIPCODE: 80521  
FULL NAME: CAMPUS WEST SHELL  
OWNER ID: 1161  
TANK ID: 8920  
TANK TAG: 3237-7  
CAPACITY (Gallons): 6000  
PRODUCT: UNLEADED REGULAR (RUL)  
TANK TYPE: UST



## Leaking Storage Tank Facilities (LST)

TANK STATUS: PERMANENTLY CLOSED

LOG DATE: 3/7/2014

-----  
FACILITY ID: 3237  
EVENT ID: 4653  
FACILITY NAME: CAMPUS WEST SHELL LLC  
ADDRESS: 1015 S SHIELDS ST  
CITY: FORT COLLINS  
ZIPCODE: 80521  
FULL NAME: CAMPUS WEST SHELL  
OWNER ID: 1161  
TANK ID: 8921  
TANK TAG: 3237-8  
CAPACITY (Gallons): 6000  
PRODUCT: UNLEADED PREMIUM (PUL)  
TANK TYPE: UST  
TANK STATUS: PERMANENTLY CLOSED  
LOG DATE: 5/1/1993

-----  
FACILITY ID: 3237  
EVENT ID: 6153  
FACILITY NAME: CAMPUS WEST SHELL LLC  
ADDRESS: 1015 S SHIELDS ST  
CITY: FORT COLLINS  
ZIPCODE: 80521  
FULL NAME: CAMPUS WEST SHELL  
OWNER ID: 1161  
TANK ID: 8921  
TANK TAG: 3237-8  
CAPACITY (Gallons): 6000  
PRODUCT: UNLEADED PREMIUM (PUL)  
TANK TYPE: UST  
TANK STATUS: PERMANENTLY CLOSED  
LOG DATE: 12/31/1997

-----  
FACILITY ID: 3237  
EVENT ID: 12005  
FACILITY NAME: CAMPUS WEST SHELL LLC  
ADDRESS: 1015 S SHIELDS ST  
CITY: FORT COLLINS  
ZIPCODE: 80521  
FULL NAME: CAMPUS WEST SHELL  
OWNER ID: 1161  
TANK ID: 8921

## Leaking Storage Tank Facilities (LST)

TANK TAG: **3237-8**  
CAPACITY (Gallons): **6000**  
PRODUCT: **UNLEADED PREMIUM (PUL)**  
TANK TYPE: **UST**  
TANK STATUS: **PERMANENTLY CLOSED**  
LOG DATE: **3/7/2014**

-----  
FACILITY ID: **3237**  
EVENT ID: **4653**  
FACILITY NAME: **CAMPUS WEST SHELL LLC**  
ADDRESS: **1015 S SHIELDS ST**  
CITY: **FORT COLLINS**  
ZIPCODE: **80521**  
FULL NAME: **CAMPUS WEST SHELL**  
OWNER ID: **1161**  
TANK ID: **8922**  
TANK TAG: **3237-9**  
CAPACITY (Gallons): **500**  
PRODUCT: **USED OIL (WASTE OIL)**  
TANK TYPE: **UST**  
TANK STATUS: **PERMANENTLY CLOSED**  
LOG DATE: **5/1/1993**

-----  
FACILITY ID: **3237**  
EVENT ID: **6153**  
FACILITY NAME: **CAMPUS WEST SHELL LLC**  
ADDRESS: **1015 S SHIELDS ST**  
CITY: **FORT COLLINS**  
ZIPCODE: **80521**  
FULL NAME: **CAMPUS WEST SHELL**  
OWNER ID: **1161**  
TANK ID: **8922**  
TANK TAG: **3237-9**  
CAPACITY (Gallons): **500**  
PRODUCT: **USED OIL (WASTE OIL)**  
TANK TYPE: **UST**  
TANK STATUS: **PERMANENTLY CLOSED**  
LOG DATE: **12/31/1997**

-----  
FACILITY ID: **3237**  
EVENT ID: **12005**  
FACILITY NAME: **CAMPUS WEST SHELL LLC**  
ADDRESS: **1015 S SHIELDS ST**  
CITY: **FORT COLLINS**

## Leaking Storage Tank Facilities (LST)

ZIPCODE: **80521**  
FULL NAME: **CAMPUS WEST SHELL**  
OWNER ID: **1161**  
TANK ID: **8922**  
TANK TAG: **3237-9**  
CAPACITY (Gallons): **500**  
PRODUCT: **USED OIL (WASTE OIL)**  
TANK TYPE: **UST**  
TANK STATUS: **PERMANENTLY CLOSED**  
LOG DATE: **3/7/2014**

---

[Back to Report Summary](#)

## Spills Listing (SPILLS)

**MAP ID# 24**

Distance from Property: 0.004 mi. (21 ft.) W  
Elevation: 5,028 ft. (Lower than TP)

### **INCIDENT INFORMATION**

CASE NUMBER: 2018-0457      NRC NUMBER: 1222554  
SPILL DATE: 8/24/2018  
SPILL LOCATION: 1205 WEST ELIZABETH ST. AT A COMMERCIAL PLAZA  
SPILL CITY/STATE/ZIP: FORT COLLINS, CO  
SPILL COUNTY: LARIMER

### **RESPONSIBLE PARTY**

NAME: GALLEGOS SANITATION  
ADDRESS: 1941 HEATH PKWY  
FORT COLLINS, CO 80524  
COUNTY:  
CONTACT: TOM CLOCK  
PHONE: 970-221-8528

### **INCIDENT DETAILS**

SOURCE: HIGHWAY/ROADWAY  
SOURCE TYPE: MOTOR VEHICLE  
MEDIUM: WATER AND LAND  
WATERWAY: STORM DRAIN  
CAUSE: ERROR OPERATOR  
MATERIAL TYPE: OIL

MATERIAL DESCRIPTION:	MATERIAL QUANTITY:	WATER QUANTITY:
DIESEL	20 GALLONS	20 G

#### CAUSE INFORMATION:

GARBAGE TRUCK TOOK A SHARP TURN AND CLIPPED A YELLOW BALLARD ON THE SIDE OF A BUILDING, WHICH CRUSHED THE FUEL TANK AND RELEASED APPROX. 20 GALLONS OF DIESEL FUEL TO THE GROUND AND INTO A STORM DRAIN.

#### ACTION:

ABSORBENTS WERE APPLIED, AND CLEAN UP WAS UNDERWAY AT THE TIME OF THE CALL. THE FUEL TANK IS BEING PUMPED OUT.

#### RESPONSE COMMENTS:

#### COMMENTS:

LARIMER COUNTY EH

#### ADDITIONAL COMMENTS:

---

[Back to Report Summary](#)

## Spills Listing (SPILLS)

**MAP ID# 24**

Distance from Property: 0.007 mi. (37 ft.) W  
Elevation: 5,028 ft. (Lower than TP)

### **INCIDENT INFORMATION**

CASE NUMBER: **CO97-569**      NRC NUMBER: **415916**  
SPILL DATE: **12/15/97**  
SPILL LOCATION: **1015 SOUTH SHIELD STREET**  
SPILL CITY/STATE/ZIP: **FORT COLLINS, CO**  
SPILL COUNTY: **LARIMER**

### **RESPONSIBLE PARTY**

NAME: **SECOR INTERNATION INC**  
ADDRESS: **4700 MCMURRY DRIVE**  
**FORT COLLINS, CO**  
COUNTY: **LARIMER**  
CONTACT: **GREG SOMERMEYER**  
PHONE: **970-226-4040**

### **INCIDENT DETAILS**

SOURCE: **FIXED FACILITY**  
SOURCE TYPE: **STORAGE TANK**  
MEDIUM: **WATER**  
WATERWAY: **SPRING CREEK**  
CAUSE: **E**  
MATERIAL TYPE: **OIL**  
MATERIAL DESCRIPTION:      MATERIAL QUANTITY:      WATER QUANTITY:  
**GASOLINES:AUTOMOTIVE**      **10 GALLONS**  
CAUSE INFORMATION:  
**TANK WAS OVERFILLED**  
ACTION:  
**RELEASE WAS SECURED; DEPLOYED ABSORBENT BOOM AND ABSORBENT PADS**  
RESPONSE COMMENTS:

COMMENTS:

ADDITIONAL COMMENTS:

---

[Back to Report Summary](#)

## Underground Storage Tank Facilities (UST)

**MAP ID# 24**

Distance from Property: 0.007 mi. (37 ft.) W  
Elevation: 5,028 ft. (Lower than TP)

### FACILITY INFORMATION

FACILITY ID: 3237  
NAME: **CAMPUS WEST SHELL LLC**  
ADDRESS: 1015 S SHIELDS ST  
FORT COLLINS, CO 80521  
OPUS LINK: [CLICK HERE](#)

### OWNER INFORMATION

OWNER ID: 1161

### TANK INFORMATION

TANK ID:	TANK TAG:	TANK TYPE:	TANK PRODUCT:	TANK CAPACITY:	TANK STATUS:
8914	3237-1	UST	GASOLINE	6000	PERMANENTLY CLOSED
8915	3237-2	UST	GASOLINE	6000	PERMANENTLY CLOSED
8916	3237-3	UST	GASOLINE	6000	PERMANENTLY CLOSED
8917	3237-4	UST	GASOLINE	6000	PERMANENTLY CLOSED
8918	3237-5	UST	WASTE OIL	560	PERMANENTLY CLOSED
8919	3237-6	UST	GASOLINE - UNLEADED REGULAR (RUL)	6000	PERMANENTLY CLOSED
8920	3237-7	UST	GASOLINE - UNLEADED REGULAR (RUL)	6000	PERMANENTLY CLOSED
8921	3237-8	UST	GASOLINE - PREMIUM (PUL)	6000	PERMANENTLY CLOSED
8922	3237-9	UST	WASTE OIL	500	PERMANENTLY CLOSED

[Back to Report Summary](#)

## Colorado Discharge Permit System Facilities (CDPS)

**MAP ID# 25**

Distance from Property: 0.005 mi. (26 ft.) S  
Elevation: 5,040 ft. (Lower than TP)

### **SITE INFORMATION**

PERMIT NUMBER: **COG076412**

SITE NAME: **HUB ON CAMPUS FORT COLLINS**

ADDRESS: **1415 W ELIZABETH ST**

**FORT COLLINS, CO 80521**

PERMIT TYPE: **COG070000-CONSTRUCTION DEWATERING**

PERMITTEE: **WELLS AND WELLS CONSTRUCTION CO**

PERMIT EFFECTIVE: **NOT REPORTED**

STREAM SEGMENT: **COSPCP13A**

LEGAL NAME:

LEGAL TITLE: **PERMITTEE CONTACT**

FACILITY CONTACT NAME: **KYLE MANDERSCHIED**

DMR NAME: **KYLE MANDERSCHIED**

DMR ORGANIZATION: **WELLS AND WELLS CONSTRUCTION CO**

DMR TITLE: **DMR CONTACT**

---

[Back to Report Summary](#)

## Colorado Discharge Permit System Facilities (CDPS)

**MAP ID# 25**

Distance from Property: 0.005 mi. (26 ft.) S  
Elevation: 5,040 ft. (Lower than TP)

### **SITE INFORMATION**

PERMIT NUMBER: **COR03U001**

SITE NAME: **HUB ON CAMPUS FORT COLLINS**

ADDRESS: **1415 W ELIZABETH ST**

**FORT COLLINS, CO 80521**

PERMIT TYPE: **COR030000-STORMWATER DISCHARGE ASSOCIATED WITH CONSTRUCTION ACTIVITIES**

PERMITTEE: **WELLS AND WELLS CONSTRUCTION CO**

PERMIT EFFECTIVE: **NOT REPORTED**

STREAM SEGMENT: **COSPCP13A**

LEGAL NAME:

LEGAL TITLE: **PERMITTEE CONTACT**

FACILITY CONTACT NAME: **DANIEL WELLS**

DMR NAME: **NOT REPORTED**

DMR ORGANIZATION: **NOT REPORTED**

DMR TITLE: **NOT REPORTED**

---

[Back to Report Summary](#)



## Enforcement and Compliance History Information (ECHOR08)

[MAP ID# 25](#)

Distance from Property: 0.005 mi. (26 ft.) S  
Elevation: 5,040 ft. (Lower than TP)

### FACILITY INFORMATION

UNIQUE ID: 110070374047

REGISTRY ID: 110070374047

NAME: HUB ON CAMPUS FORT COLLINS

ADDRESS: 1415 W ELIZABETH ST  
FORT COLLINS, CO 80521

COUNTY: LARIMER

FACILITY LINK: [Facility Detail Report](#)

---

[Back to Report Summary](#)

## Facility Registry System (FRSCO)

**MAP ID# 25**

Distance from Property: 0.005 mi. (26 ft.) S  
Elevation: 5,040 ft. (Lower than TP)

### **FACILITY INFORMATION**

REGISTRY ID: 110070374047

NAME: HUB ON CAMPUS FORT COLLINS

LOCATION ADDRESS: 1415 W ELIZABETH ST  
FORT COLLINS, CO 80521

COUNTY: LARIMER

EPA REGION: 08

FEDERAL FACILITY:

TRIBAL LAND:

ALTERNATIVE NAME/S:

**NO ALTERNATIVE NAME(S) LISTED FOR THIS FACILITY**

PROGRAM/S LISTED FOR THIS FACILITY

**NPDES - NATIONAL POLLUTANT DISCHARGE ELIMINATION SYSTEM**

STANDARD INDUSTRIAL CLASSIFICATION/S (SIC)

**1799 - SPECIAL TRADE CONTRACTORS, NOT ELSEWHERE CLASSIFIED**

**5812 - EATING PLACES**

NORTH AMERICAN INDUSTRY CLASSIFICATION/S (NAICS)

**NO NAICS DATA REPORTED**

---

[Back to Report Summary](#)

# Integrated Compliance Information System National Pollutant Discharge Elimination System (ICISNPDES)

MAP ID# 25

Distance from Property: 0.005 mi. (26 ft.) S  
Elevation: 5,040 ft. (Lower than TP)

## **FACILITY INFORMATION**

GEOSEARCH ID: **COG076412INPDES**  
NPDES ID: **COG076412** FACILITY #: **110070374047**  
NAME: **HUB ON CAMPUS FORT COLLINS**  
PHYSICAL ADDRESS: **1415 W ELIZABETH ST**  
**FORT COLLINS CO 80521**  
COUNTY: **LARIMER**  
FACILITY TYPE: **NOT REPORTED**  
IMPAIRED WATERS: **NOT REPORTED**

## **STANDARD INDUSTRIAL CLASSIFICATION**

**1799-SPECIAL TRADE CONTRACTORS**

## **PERMITS**

FACILITY TYPE INDICATOR: **NON-POTABLE WATER**  
PERMIT TYPE: **GENERAL PERMIT COVERED FACILITY**  
MAJOR MINOR FACILITY: **MINOR DISCHARGER**  
PERMIT STATUS: **TERMINATED**  
WATER BODY: **CACHE LA POUDE RIVER**  
PERMIT NAME: **WELLS AND WELLS CONSTRUCTION CO**  
AGENCY TYPE: **STATE**  
ORIGINAL ISSUE DATE: **9/5/2018**  
ISSUE DATE: **9/5/2018**  
ISSUING AGENCY: **NOT REPORTED**  
EFFECTIVE DATE: **9/5/2018**  
EXPIRATION DATE: **9/30/2019**  
RETIREMENT DATE: **NOT REPORTED**  
TERMINATION DATE: **11/1/2019**  
PERMIT COMPLIANCE STATUS: **YES**  
PERMIT SUBJECT TO DMR RUN: **NOT REPORTED**  
REPORTABLE NONCOMPLIANCE TRACKING IS ON: **YES**

## **INSPECTIONS**

**- NO INSPECTIONS REPORTED -**

## **HISTORIC COMPLIANCE**

HISTORIC NON-COMPLIANCE QUARTER (YYYYQ): **20202**  
HISTORIC NON-COMPLIANCE: **SNC/CATEGORY I - REPORTING VIOLATION - NON-RECEIPT OF DMR**  
NUMBER OF E90 VIOLATIONS: **0**  
NUMBER OF COMPLIANCE SCHEDULE VIOLATIONS: **0**  
NUMBER OF SINGLE EVENT VIOLATIONS: **0**  
NUMBER OF PERMIT SCHEDULE VIOLATIONS: **0**

HISTORIC NON-COMPLIANCE QUARTER (YYYYQ): **20201**  
HISTORIC NON-COMPLIANCE: **SNC/CATEGORY I - REPORTING VIOLATION - NON-RECEIPT OF DMR**  
NUMBER OF E90 VIOLATIONS: **0**

# **Integrated Compliance Information System National Pollutant Discharge Elimination System (ICISNPDES)**

NUMBER OF COMPLIANCE SCHEDULE VIOLATIONS: 0  
NUMBER OF SINGLE EVENT VIOLATIONS: 0  
NUMBER OF PERMIT SCHEDULE VIOLATIONS: 0

HISTORIC NON-COMPLIANCE QUARTER (YYYYQ): 20194  
HISTORIC NON-COMPLIANCE: **SNC/CATEGORY I - REPORTING VIOLATION - NON-RECEIPT OF DMR**  
NUMBER OF E90 VIOLATIONS: 0  
NUMBER OF COMPLIANCE SCHEDULE VIOLATIONS: 0  
NUMBER OF SINGLE EVENT VIOLATIONS: 0  
NUMBER OF PERMIT SCHEDULE VIOLATIONS: 0

HISTORIC NON-COMPLIANCE QUARTER (YYYYQ): 20193  
HISTORIC NON-COMPLIANCE: **SNC/CATEGORY I - REPORTING VIOLATION - NON-RECEIPT OF DMR**  
NUMBER OF E90 VIOLATIONS: 0  
NUMBER OF COMPLIANCE SCHEDULE VIOLATIONS: 0  
NUMBER OF SINGLE EVENT VIOLATIONS: 0  
NUMBER OF PERMIT SCHEDULE VIOLATIONS: 0

HISTORIC NON-COMPLIANCE QUARTER (YYYYQ): 20192  
HISTORIC NON-COMPLIANCE: **SNC/CATEGORY I - REPORTING VIOLATION - NON-RECEIPT OF DMR**  
NUMBER OF E90 VIOLATIONS: 0  
NUMBER OF COMPLIANCE SCHEDULE VIOLATIONS: 0  
NUMBER OF SINGLE EVENT VIOLATIONS: 0  
NUMBER OF PERMIT SCHEDULE VIOLATIONS: 0

HISTORIC NON-COMPLIANCE QUARTER (YYYYQ): 20191  
HISTORIC NON-COMPLIANCE: **SNC/CATEGORY I - REPORTING VIOLATION - NON-RECEIPT OF DMR**  
NUMBER OF E90 VIOLATIONS: 0  
NUMBER OF COMPLIANCE SCHEDULE VIOLATIONS: 0  
NUMBER OF SINGLE EVENT VIOLATIONS: 0  
NUMBER OF PERMIT SCHEDULE VIOLATIONS: 0

HISTORIC NON-COMPLIANCE QUARTER (YYYYQ): 20184  
HISTORIC NON-COMPLIANCE: **V**  
NUMBER OF E90 VIOLATIONS: 0  
NUMBER OF COMPLIANCE SCHEDULE VIOLATIONS: 0  
NUMBER OF SINGLE EVENT VIOLATIONS: 0  
NUMBER OF PERMIT SCHEDULE VIOLATIONS: 0

## **SINGLE EVENT VIOLATIONS**

- NO SINGLE EVENT VIOLATIONS REPORTED -

## **FORMAL ENFORCEMENT ACTIONS**

- NO FORMAL ENFORCEMENT ACTIONS REPORTED -

## **EFFLUENT VIOLATIONS**

VIOLATION: **D90-DMR, LIMITED - OVERDUE**  
PARAMETER: **00530-SOLIDS, TOTAL SUSPENDED**  
MONITORING END DATE: **08/31/2019**

**Integrated Compliance Information System National Pollutant Discharge  
Elimination System (ICISNPDES)**

EXCEEDENCE LIMIT PERCENTAGE: NOT REPORTED  
VALUE QUALIFIER CODE: NOT REPORTED  
UNIT CODE: NOT REPORTED  
VALUE RECEIVED DATE: NOT REPORTED  
DAYS LATE: NOT REPORTED  
STANDARD UNITS: NOT REPORTED  
LIMIT VALUE TYPE: CONCENTRATION 2  
RNC DETECTION: NON-RECEIPT OF DMR/SCHEDULE REPORT  
RNC DETECTION DATE: 10/29/2019  
RNC RESOLUTION: NC - UNRESOLVED RNC  
RNC RESOLUTION DATE: 10/29/2019

VIOLATION: D80-DMR, MONITOR ONLY - OVERDUE  
PARAMETER: 84066-OIL AND GREASE VISUAL  
MONITORING END DATE: 10/31/2019  
EXCEEDENCE LIMIT PERCENTAGE: NOT REPORTED  
VALUE QUALIFIER CODE: NOT REPORTED  
UNIT CODE: NOT REPORTED  
VALUE RECEIVED DATE: NOT REPORTED  
DAYS LATE: NOT REPORTED  
STANDARD UNITS: NOT REPORTED  
LIMIT VALUE TYPE: QUANTITY 2  
RNC DETECTION: NON-RECEIPT VIOLATION, NON-MONTHLY AVERAGE  
RNC DETECTION DATE: 12/29/2019  
RNC RESOLUTION: NC - UNRESOLVED RNC  
RNC RESOLUTION DATE: 12/29/2019

VIOLATION: D90-DMR, LIMITED - OVERDUE  
PARAMETER: 00530-SOLIDS, TOTAL SUSPENDED  
MONITORING END DATE: 05/31/2019  
EXCEEDENCE LIMIT PERCENTAGE: NOT REPORTED  
VALUE QUALIFIER CODE: NOT REPORTED  
UNIT CODE: NOT REPORTED  
VALUE RECEIVED DATE: NOT REPORTED  
DAYS LATE: NOT REPORTED  
STANDARD UNITS: NOT REPORTED  
LIMIT VALUE TYPE: CONCENTRATION 2  
RNC DETECTION: NON-RECEIPT OF DMR/SCHEDULE REPORT  
RNC DETECTION DATE: 07/29/2019  
RNC RESOLUTION: NC - UNRESOLVED RNC  
RNC RESOLUTION DATE: 07/29/2019

VIOLATION: D90-DMR, LIMITED - OVERDUE  
PARAMETER: 50050-FLOW, IN CONDUIT OR THRU TREATMENT PLANT  
MONITORING END DATE: 06/30/2019  
EXCEEDENCE LIMIT PERCENTAGE: NOT REPORTED  
VALUE QUALIFIER CODE: NOT REPORTED

**Integrated Compliance Information System National Pollutant Discharge  
Elimination System (ICISNPDES)**

UNIT CODE: **NOT REPORTED**  
VALUE RECEIVED DATE: **NOT REPORTED**  
DAYS LATE: **NOT REPORTED**  
STANDARD UNITS: **NOT REPORTED**  
LIMIT VALUE TYPE: **QUANTITY 2**  
RNC DETECTION: **NON-RECEIPT VIOLATION, NON-MONTHLY AVERAGE**  
RNC DETECTION DATE: **08/28/2019**  
RNC RESOLUTION: **NC - UNRESOLVED RNC**  
RNC RESOLUTION DATE: **08/28/2019**

VIOLATION: **D80-DMR, MONITOR ONLY - OVERDUE**  
PARAMETER: **81381-DURATION OF DISCHARGE**  
MONITORING END DATE: **07/31/2019**  
EXCEEDENCE LIMIT PERCENTAGE: **NOT REPORTED**  
VALUE QUALIFIER CODE: **NOT REPORTED**  
UNIT CODE: **NOT REPORTED**  
VALUE RECEIVED DATE: **NOT REPORTED**  
DAYS LATE: **NOT REPORTED**  
STANDARD UNITS: **NOT REPORTED**  
LIMIT VALUE TYPE: **QUANTITY 1**  
RNC DETECTION: **NON-RECEIPT VIOLATION, NON-MONTHLY AVERAGE**  
RNC DETECTION DATE: **09/28/2019**  
RNC RESOLUTION: **NC - UNRESOLVED RNC**  
RNC RESOLUTION DATE: **09/28/2019**

VIOLATION: **D80-DMR, MONITOR ONLY - OVERDUE**  
PARAMETER: **84066-OIL AND GREASE VISUAL**  
MONITORING END DATE: **09/30/2019**  
EXCEEDENCE LIMIT PERCENTAGE: **NOT REPORTED**  
VALUE QUALIFIER CODE: **NOT REPORTED**  
UNIT CODE: **NOT REPORTED**  
VALUE RECEIVED DATE: **NOT REPORTED**  
DAYS LATE: **NOT REPORTED**  
STANDARD UNITS: **NOT REPORTED**  
LIMIT VALUE TYPE: **QUANTITY 2**  
RNC DETECTION: **NON-RECEIPT VIOLATION, NON-MONTHLY AVERAGE**  
RNC DETECTION DATE: **11/28/2019**  
RNC RESOLUTION: **NC - UNRESOLVED RNC**  
RNC RESOLUTION DATE: **11/28/2019**

VIOLATION: **D90-DMR, LIMITED - OVERDUE**  
PARAMETER: **00530-SOLIDS, TOTAL SUSPENDED**  
MONITORING END DATE: **01/31/2019**  
EXCEEDENCE LIMIT PERCENTAGE: **NOT REPORTED**  
VALUE QUALIFIER CODE: **NOT REPORTED**  
UNIT CODE: **NOT REPORTED**  
VALUE RECEIVED DATE: **NOT REPORTED**

**Integrated Compliance Information System National Pollutant Discharge  
Elimination System (ICISNPDES)**

DAYS LATE: **NOT REPORTED**  
STANDARD UNITS: **NOT REPORTED**  
LIMIT VALUE TYPE: **CONCENTRATION 2**  
RNC DETECTION: **NON-RECEIPT OF DMR/SCHEDULE REPORT**  
RNC DETECTION DATE: **03/31/2019**  
RNC RESOLUTION: **NC - UNRESOLVED RNC**  
RNC RESOLUTION DATE: **03/31/2019**

VIOLATION: **D90-DMR, LIMITED - OVERDUE**  
PARAMETER: **00530-SOLIDS, TOTAL SUSPENDED**  
MONITORING END DATE: **04/30/2019**  
EXCEEDENCE LIMIT PERCENTAGE: **NOT REPORTED**  
VALUE QUALIFIER CODE: **NOT REPORTED**  
UNIT CODE: **NOT REPORTED**  
VALUE RECEIVED DATE: **NOT REPORTED**  
DAYS LATE: **NOT REPORTED**  
STANDARD UNITS: **NOT REPORTED**  
LIMIT VALUE TYPE: **CONCENTRATION 3**  
RNC DETECTION: **NON-RECEIPT VIOLATION, NON-MONTHLY AVERAGE**  
RNC DETECTION DATE: **06/28/2019**  
RNC RESOLUTION: **NC - UNRESOLVED RNC**  
RNC RESOLUTION DATE: **06/28/2019**

VIOLATION: **D90-DMR, LIMITED - OVERDUE**  
PARAMETER: **00530-SOLIDS, TOTAL SUSPENDED**  
MONITORING END DATE: **09/30/2018**  
EXCEEDENCE LIMIT PERCENTAGE: **NOT REPORTED**  
VALUE QUALIFIER CODE: **NOT REPORTED**  
UNIT CODE: **NOT REPORTED**  
VALUE RECEIVED DATE: **NOT REPORTED**  
DAYS LATE: **NOT REPORTED**  
STANDARD UNITS: **NOT REPORTED**  
LIMIT VALUE TYPE: **CONCENTRATION 2**  
RNC DETECTION: **NON-RECEIPT OF DMR/SCHEDULE REPORT**  
RNC DETECTION DATE: **11/28/2018**  
RNC RESOLUTION: **NC - UNRESOLVED RNC**  
RNC RESOLUTION DATE: **11/28/2018**

VIOLATION: **D90-DMR, LIMITED - OVERDUE**  
PARAMETER: **00530-SOLIDS, TOTAL SUSPENDED**  
MONITORING END DATE: **03/31/2019**  
EXCEEDENCE LIMIT PERCENTAGE: **NOT REPORTED**  
VALUE QUALIFIER CODE: **NOT REPORTED**  
UNIT CODE: **NOT REPORTED**  
VALUE RECEIVED DATE: **NOT REPORTED**  
DAYS LATE: **NOT REPORTED**  
STANDARD UNITS: **NOT REPORTED**

**Integrated Compliance Information System National Pollutant Discharge  
Elimination System (ICISNPDES)**

LIMIT VALUE TYPE: **CONCENTRATION 3**  
RNC DETECTION: **NON-RECEIPT VIOLATION, NON-MONTHLY AVERAGE**  
RNC DETECTION DATE: **05/29/2019**  
RNC RESOLUTION: **NC - UNRESOLVED RNC**  
RNC RESOLUTION DATE: **05/29/2019**

**EFFLUENT VIOLATIONS contd..**

VIOLATION: **D90-DMR, LIMITED - OVERDUE**  
PARAMETER: **03582-OIL AND GREASE**  
MONITORING END DATE: **04/30/2019**  
EXCEEDENCE LIMIT PERCENTAGE: **NOT REPORTED**  
VALUE QUALIFIER CODE: **NOT REPORTED**  
UNIT CODE: **NOT REPORTED**  
VALUE RECEIVED DATE: **NOT REPORTED**  
DAYS LATE: **NOT REPORTED**  
STANDARD UNITS: **NOT REPORTED**  
LIMIT VALUE TYPE: **CONCENTRATION 3**  
RNC DETECTION: **NON-RECEIPT VIOLATION, NON-MONTHLY AVERAGE**  
RNC DETECTION DATE: **06/28/2019**  
RNC RESOLUTION: **NC - UNRESOLVED RNC**  
RNC RESOLUTION DATE: **06/28/2019**

VIOLATION: **D90-DMR, LIMITED - OVERDUE**  
PARAMETER: **03582-OIL AND GREASE**  
MONITORING END DATE: **03/31/2019**  
EXCEEDENCE LIMIT PERCENTAGE: **NOT REPORTED**  
VALUE QUALIFIER CODE: **NOT REPORTED**  
UNIT CODE: **NOT REPORTED**  
VALUE RECEIVED DATE: **NOT REPORTED**  
DAYS LATE: **NOT REPORTED**  
STANDARD UNITS: **NOT REPORTED**  
LIMIT VALUE TYPE: **CONCENTRATION 3**  
RNC DETECTION: **NON-RECEIPT VIOLATION, NON-MONTHLY AVERAGE**  
RNC DETECTION DATE: **05/29/2019**  
RNC RESOLUTION: **NC - UNRESOLVED RNC**  
RNC RESOLUTION DATE: **05/29/2019**

VIOLATION: **D90-DMR, LIMITED - OVERDUE**  
PARAMETER: **50050-FLOW, IN CONDUIT OR THRU TREATMENT PLANT**  
MONITORING END DATE: **09/30/2019**  
EXCEEDENCE LIMIT PERCENTAGE: **NOT REPORTED**  
VALUE QUALIFIER CODE: **NOT REPORTED**  
UNIT CODE: **NOT REPORTED**  
VALUE RECEIVED DATE: **NOT REPORTED**  
DAYS LATE: **NOT REPORTED**  
STANDARD UNITS: **NOT REPORTED**  
LIMIT VALUE TYPE: **QUANTITY 2**



**Integrated Compliance Information System National Pollutant Discharge  
Elimination System (ICISNPDES)**

RNC DETECTION: **NON-RECEIPT VIOLATION, NON-MONTHLY AVERAGE**  
RNC DETECTION DATE: **11/28/2019**  
RNC RESOLUTION: **NC - UNRESOLVED RNC**  
RNC RESOLUTION DATE: **11/28/2019**

VIOLATION: **D90-DMR, LIMITED - OVERDUE**  
PARAMETER: **00530-SOLIDS, TOTAL SUSPENDED**  
MONITORING END DATE: **10/31/2018**  
EXCEEDENCE LIMIT PERCENTAGE: **NOT REPORTED**  
VALUE QUALIFIER CODE: **NOT REPORTED**  
UNIT CODE: **NOT REPORTED**  
VALUE RECEIVED DATE: **NOT REPORTED**  
DAYS LATE: **NOT REPORTED**  
STANDARD UNITS: **NOT REPORTED**  
LIMIT VALUE TYPE: **CONCENTRATION 2**  
RNC DETECTION: **NON-RECEIPT OF DMR/SCHEDULE REPORT**  
RNC DETECTION DATE: **12/29/2018**  
RNC RESOLUTION: **NC - UNRESOLVED RNC**  
RNC RESOLUTION DATE: **12/29/2018**

VIOLATION: **D80-DMR, MONITOR ONLY - OVERDUE**  
PARAMETER: **84066-OIL AND GREASE VISUAL**  
MONITORING END DATE: **08/31/2019**  
EXCEEDENCE LIMIT PERCENTAGE: **NOT REPORTED**  
VALUE QUALIFIER CODE: **NOT REPORTED**  
UNIT CODE: **NOT REPORTED**  
VALUE RECEIVED DATE: **NOT REPORTED**  
DAYS LATE: **NOT REPORTED**  
STANDARD UNITS: **NOT REPORTED**  
LIMIT VALUE TYPE: **QUANTITY 2**  
RNC DETECTION: **NON-RECEIPT VIOLATION, NON-MONTHLY AVERAGE**  
RNC DETECTION DATE: **10/29/2019**  
RNC RESOLUTION: **NC - UNRESOLVED RNC**  
RNC RESOLUTION DATE: **10/29/2019**

VIOLATION: **D80-DMR, MONITOR ONLY - OVERDUE**  
PARAMETER: **84066-OIL AND GREASE VISUAL**  
MONITORING END DATE: **02/28/2019**  
EXCEEDENCE LIMIT PERCENTAGE: **NOT REPORTED**  
VALUE QUALIFIER CODE: **NOT REPORTED**  
UNIT CODE: **NOT REPORTED**  
VALUE RECEIVED DATE: **NOT REPORTED**  
DAYS LATE: **NOT REPORTED**  
STANDARD UNITS: **NOT REPORTED**  
LIMIT VALUE TYPE: **QUANTITY 2**  
RNC DETECTION: **NON-RECEIPT VIOLATION, NON-MONTHLY AVERAGE**  
RNC DETECTION DATE: **04/28/2019**

**Integrated Compliance Information System National Pollutant Discharge  
Elimination System (ICISNPDES)**

RNC RESOLUTION: **NC - UNRESOLVED RNC**  
RNC RESOLUTION DATE: **04/28/2019**

VIOLATION: **D80-DMR, MONITOR ONLY - OVERDUE**  
PARAMETER: **81381-DURATION OF DISCHARGE**  
MONITORING END DATE: **12/31/2018**  
EXCEEDENCE LIMIT PERCENTAGE: **NOT REPORTED**  
VALUE QUALIFIER CODE: **NOT REPORTED**  
UNIT CODE: **NOT REPORTED**  
VALUE RECEIVED DATE: **NOT REPORTED**  
DAYS LATE: **NOT REPORTED**  
STANDARD UNITS: **NOT REPORTED**  
LIMIT VALUE TYPE: **QUANTITY 1**  
RNC DETECTION: **NON-RECEIPT VIOLATION, NON-MONTHLY AVERAGE**  
RNC DETECTION DATE: **02/28/2019**  
RNC RESOLUTION: **NC - UNRESOLVED RNC**  
RNC RESOLUTION DATE: **02/28/2019**

**EFFLUENT VIOLATIONS contd..**

VIOLATION: **D90-DMR, LIMITED - OVERDUE**  
PARAMETER: **00400-PH**  
MONITORING END DATE: **07/31/2019**  
EXCEEDENCE LIMIT PERCENTAGE: **NOT REPORTED**  
VALUE QUALIFIER CODE: **NOT REPORTED**  
UNIT CODE: **NOT REPORTED**  
VALUE RECEIVED DATE: **NOT REPORTED**  
DAYS LATE: **NOT REPORTED**  
STANDARD UNITS: **NOT REPORTED**  
LIMIT VALUE TYPE: **CONCENTRATION 1**  
RNC DETECTION: **NOT REPORTED**  
RNC DETECTION DATE: **NOT REPORTED**  
RNC RESOLUTION: **NOT REPORTED**  
RNC RESOLUTION DATE: **NOT REPORTED**

VIOLATION: **D90-DMR, LIMITED - OVERDUE**  
PARAMETER: **03582-OIL AND GREASE**  
MONITORING END DATE: **11/30/2018**  
EXCEEDENCE LIMIT PERCENTAGE: **NOT REPORTED**  
VALUE QUALIFIER CODE: **NOT REPORTED**  
UNIT CODE: **NOT REPORTED**  
VALUE RECEIVED DATE: **NOT REPORTED**  
DAYS LATE: **NOT REPORTED**  
STANDARD UNITS: **NOT REPORTED**  
LIMIT VALUE TYPE: **CONCENTRATION 3**  
RNC DETECTION: **NON-RECEIPT VIOLATION, NON-MONTHLY AVERAGE**  
RNC DETECTION DATE: **01/28/2019**  
RNC RESOLUTION: **NC - UNRESOLVED RNC**

**Integrated Compliance Information System National Pollutant Discharge  
Elimination System (ICISNPDES)**

RNC RESOLUTION DATE: 01/28/2019

VIOLATION: **D90-DMR, LIMITED - OVERDUE**  
PARAMETER: **50050-FLOW, IN CONDUIT OR THRU TREATMENT PLANT**  
MONITORING END DATE: **03/31/2019**  
EXCEEDENCE LIMIT PERCENTAGE: **NOT REPORTED**  
VALUE QUALIFIER CODE: **NOT REPORTED**  
UNIT CODE: **NOT REPORTED**  
VALUE RECEIVED DATE: **NOT REPORTED**  
DAYS LATE: **NOT REPORTED**  
STANDARD UNITS: **NOT REPORTED**  
LIMIT VALUE TYPE: **QUANTITY 2**  
RNC DETECTION: **NON-RECEIPT VIOLATION, NON-MONTHLY AVERAGE**  
RNC DETECTION DATE: **05/29/2019**  
RNC RESOLUTION: **NC - UNRESOLVED RNC**  
RNC RESOLUTION DATE: **05/29/2019**

VIOLATION: **D90-DMR, LIMITED - OVERDUE**  
PARAMETER: **00400-PH**  
MONITORING END DATE: **04/30/2019**  
EXCEEDENCE LIMIT PERCENTAGE: **NOT REPORTED**  
VALUE QUALIFIER CODE: **NOT REPORTED**  
UNIT CODE: **NOT REPORTED**  
VALUE RECEIVED DATE: **NOT REPORTED**  
DAYS LATE: **NOT REPORTED**  
STANDARD UNITS: **NOT REPORTED**  
LIMIT VALUE TYPE: **CONCENTRATION 1**  
RNC DETECTION: **NOT REPORTED**  
RNC DETECTION DATE: **NOT REPORTED**  
RNC RESOLUTION: **NOT REPORTED**  
RNC RESOLUTION DATE: **NOT REPORTED**

VIOLATION: **D90-DMR, LIMITED - OVERDUE**  
PARAMETER: **50050-FLOW, IN CONDUIT OR THRU TREATMENT PLANT**  
MONITORING END DATE: **12/31/2018**  
EXCEEDENCE LIMIT PERCENTAGE: **NOT REPORTED**  
VALUE QUALIFIER CODE: **NOT REPORTED**  
UNIT CODE: **NOT REPORTED**  
VALUE RECEIVED DATE: **NOT REPORTED**  
DAYS LATE: **NOT REPORTED**  
STANDARD UNITS: **NOT REPORTED**  
LIMIT VALUE TYPE: **QUANTITY 2**  
RNC DETECTION: **NON-RECEIPT VIOLATION, NON-MONTHLY AVERAGE**  
RNC DETECTION DATE: **02/28/2019**  
RNC RESOLUTION: **NC - UNRESOLVED RNC**  
RNC RESOLUTION DATE: **02/28/2019**

**Integrated Compliance Information System National Pollutant Discharge  
Elimination System (ICISNPDES)**

VIOLATION: **D90-DMR, LIMITED - OVERDUE**  
PARAMETER: **00400-PH**  
MONITORING END DATE: **10/31/2018**  
EXCEEDENCE LIMIT PERCENTAGE: **NOT REPORTED**  
VALUE QUALIFIER CODE: **NOT REPORTED**  
UNIT CODE: **NOT REPORTED**  
VALUE RECEIVED DATE: **NOT REPORTED**  
DAYS LATE: **NOT REPORTED**  
STANDARD UNITS: **NOT REPORTED**  
LIMIT VALUE TYPE: **CONCENTRATION 3**  
RNC DETECTION: **NON-RECEIPT VIOLATION, NON-MONTHLY AVERAGE**  
RNC DETECTION DATE: **12/29/2018**  
RNC RESOLUTION: **NC - UNRESOLVED RNC**  
RNC RESOLUTION DATE: **12/29/2018**

VIOLATION: **D80-DMR, MONITOR ONLY - OVERDUE**  
PARAMETER: **81381-DURATION OF DISCHARGE**  
MONITORING END DATE: **06/30/2019**  
EXCEEDENCE LIMIT PERCENTAGE: **NOT REPORTED**  
VALUE QUALIFIER CODE: **NOT REPORTED**  
UNIT CODE: **NOT REPORTED**  
VALUE RECEIVED DATE: **NOT REPORTED**  
DAYS LATE: **NOT REPORTED**  
STANDARD UNITS: **NOT REPORTED**  
LIMIT VALUE TYPE: **QUANTITY 1**  
RNC DETECTION: **NON-RECEIPT VIOLATION, NON-MONTHLY AVERAGE**  
RNC DETECTION DATE: **08/28/2019**  
RNC RESOLUTION: **NC - UNRESOLVED RNC**  
RNC RESOLUTION DATE: **08/28/2019**

VIOLATION: **D90-DMR, LIMITED - OVERDUE**  
PARAMETER: **00530-SOLIDS, TOTAL SUSPENDED**  
MONITORING END DATE: **06/30/2019**  
EXCEEDENCE LIMIT PERCENTAGE: **NOT REPORTED**  
VALUE QUALIFIER CODE: **NOT REPORTED**  
UNIT CODE: **NOT REPORTED**  
VALUE RECEIVED DATE: **NOT REPORTED**  
DAYS LATE: **NOT REPORTED**  
STANDARD UNITS: **NOT REPORTED**  
LIMIT VALUE TYPE: **CONCENTRATION 2**  
RNC DETECTION: **NON-RECEIPT OF DMR/SCHEDULE REPORT**  
RNC DETECTION DATE: **08/28/2019**  
RNC RESOLUTION: **NC - UNRESOLVED RNC**  
RNC RESOLUTION DATE: **08/28/2019**

VIOLATION: **D80-DMR, MONITOR ONLY - OVERDUE**  
PARAMETER: **81381-DURATION OF DISCHARGE**

**Integrated Compliance Information System National Pollutant Discharge  
Elimination System (ICISNPDES)**

MONITORING END DATE: 08/31/2019  
EXCEEDENCE LIMIT PERCENTAGE: NOT REPORTED  
VALUE QUALIFIER CODE: NOT REPORTED  
UNIT CODE: NOT REPORTED  
VALUE RECEIVED DATE: NOT REPORTED  
DAYS LATE: NOT REPORTED  
STANDARD UNITS: NOT REPORTED  
LIMIT VALUE TYPE: QUANTITY 1  
RNC DETECTION: NON-RECEIPT VIOLATION, NON-MONTHLY AVERAGE  
RNC DETECTION DATE: 10/29/2019  
RNC RESOLUTION: NC - UNRESOLVED RNC  
RNC RESOLUTION DATE: 10/29/2019

VIOLATION: D90-DMR, LIMITED - OVERDUE  
PARAMETER: 00530-SOLIDS, TOTAL SUSPENDED  
MONITORING END DATE: 02/28/2019  
EXCEEDENCE LIMIT PERCENTAGE: NOT REPORTED  
VALUE QUALIFIER CODE: NOT REPORTED  
UNIT CODE: NOT REPORTED  
VALUE RECEIVED DATE: NOT REPORTED  
DAYS LATE: NOT REPORTED  
STANDARD UNITS: NOT REPORTED  
LIMIT VALUE TYPE: CONCENTRATION 3  
RNC DETECTION: NON-RECEIPT VIOLATION, NON-MONTHLY AVERAGE  
RNC DETECTION DATE: 04/28/2019  
RNC RESOLUTION: NC - UNRESOLVED RNC  
RNC RESOLUTION DATE: 04/28/2019

---

[Back to Report Summary](#)

# Integrated Compliance Information System National Pollutant Discharge Elimination System (ICISNPDES)

MAP ID# 25

Distance from Property: 0.005 mi. (26 ft.) S  
Elevation: 5,040 ft. (Lower than TP)

## **FACILITY INFORMATION**

GEOSEARCH ID: **COR03U001INPDES**  
NPDES ID: **COR03U001** FACILITY #: **110070374047**  
NAME: **HUB ON CAMPUS FORT COLLINS**  
PHYSICAL ADDRESS: **1415 W ELIZABETH ST**  
**FORT COLLINS CO 80521**  
COUNTY: **LARIMER**  
FACILITY TYPE: **NOT REPORTED**  
IMPAIRED WATERS: **NOT REPORTED**

## **STANDARD INDUSTRIAL CLASSIFICATION**

**5812-EATING PLACES**

## **PERMITS**

FACILITY TYPE INDICATOR: **NON-POTABLE WATER**  
PERMIT TYPE: **GENERAL PERMIT COVERED FACILITY**  
MAJOR MINOR FACILITY: **MINOR DISCHARGER**  
PERMIT STATUS: **TERMINATED**  
WATER BODY: **CACHE LA POUDE RIVER**  
PERMIT NAME: **WELLS AND WELLS CONSTRUCTION CO**  
AGENCY TYPE: **STATE**  
ORIGINAL ISSUE DATE: **9/5/2018**  
ISSUE DATE: **9/5/2018**  
ISSUING AGENCY: **STA**  
EFFECTIVE DATE: **9/5/2018**  
EXPIRATION DATE: **6/30/2020**  
RETIREMENT DATE: **NOT REPORTED**  
TERMINATION DATE: **4/1/2019**  
PERMIT COMPLIANCE STATUS: **YES**  
PERMIT SUBJECT TO DMR RUN: **NOT REPORTED**  
REPORTABLE NONCOMPLIANCE TRACKING IS ON: **YES**

## **INSPECTIONS**

**- NO INSPECTIONS REPORTED -**

## **HISTORIC COMPLIANCE**

HISTORIC NON-COMPLIANCE QUARTER (YYYYQ): **20193**  
HISTORIC NON-COMPLIANCE: **UNDETERMINED QNCR STATUS - INSUFFICIENT DATA, OR PERMITEE IS A MINOR DISCHARGER NOT SUBJECT TO MANDATORY REPORTING**  
NUMBER OF E90 VIOLATIONS: **0**  
NUMBER OF COMPLIANCE SCHEDULE VIOLATIONS: **0**  
NUMBER OF SINGLE EVENT VIOLATIONS: **0**  
NUMBER OF PERMIT SCHEDULE VIOLATIONS: **0**

## **SINGLE EVENT VIOLATIONS**

**- NO SINGLE EVENT VIOLATIONS REPORTED -**

**Integrated Compliance Information System National Pollutant Discharge  
Elimination System (ICISNPDES)**

**FORMAL ENFORCEMENT ACTIONS**

- NO FORMAL ENFORCEMENT ACTIONS REPORTED -

**EFFLUENT VIOLATIONS**

- NOT REPORTED -

**EFFLUENT VIOLATIONS contd..**

- NOT REPORTED -

**EFFLUENT VIOLATIONS contd..**

- NOT REPORTED -

---

[Back to Report Summary](#)

# Integrated Compliance Information System National Pollutant Discharge Elimination System (ICISNPDES)

MAP ID# 25

Distance from Property: 0.005 mi. (26 ft.) S  
Elevation: 5,040 ft. (Lower than TP)

## **FACILITY INFORMATION**

GEOSEARCH ID: **COR404975INPDES**  
NPDES ID: **COR404975** FACILITY #: **110070374047**  
NAME: **HUB ON CAMPUS FORT COLLINS**  
PHYSICAL ADDRESS: **1415 W ELIZABETH ST**  
**FORT COLLINS CO 80521**  
COUNTY: **LARIMER**  
FACILITY TYPE: **NOT REPORTED**  
IMPAIRED WATERS: **NOT REPORTED**

## **STANDARD INDUSTRIAL CLASSIFICATION**

**5812-EATING PLACES**

## **PERMITS**

FACILITY TYPE INDICATOR: **NON-POTABLE WATER**  
PERMIT TYPE: **GENERAL PERMIT COVERED FACILITY**  
MAJOR MINOR FACILITY: **MINOR DISCHARGER**  
PERMIT STATUS: **EFFECTIVE**  
WATER BODY: **CACHE LA POUDE RIVER**  
PERMIT NAME: **WELLS AND WELLS CONSTRUCTION CO**  
AGENCY TYPE: **STATE**  
ORIGINAL ISSUE DATE: **4/1/2019**  
ISSUE DATE: **4/1/2019**  
ISSUING AGENCY: **STA**  
EFFECTIVE DATE: **4/1/2019**  
EXPIRATION DATE: **3/31/2023**  
RETIREMENT DATE: **NOT REPORTED**  
TERMINATION DATE: **NOT REPORTED**  
PERMIT COMPLIANCE STATUS: **YES**  
PERMIT SUBJECT TO DMR RUN: **NOT REPORTED**  
REPORTABLE NONCOMPLIANCE TRACKING IS ON: **YES**

## **INSPECTIONS**

- NO INSPECTIONS REPORTED -

## **HISTORIC COMPLIANCE**

- NO HISTORIC COMPLIANCE REPORTED -

## **SINGLE EVENT VIOLATIONS**

- NO SINGLE EVENT VIOLATIONS REPORTED -

## **FORMAL ENFORCEMENT ACTIONS**

- NO FORMAL ENFORCEMENT ACTIONS REPORTED -

## **EFFLUENT VIOLATIONS**

- NOT REPORTED -

## **EFFLUENT VIOLATIONS contd..**

- NOT REPORTED -



**Integrated Compliance Information System National Pollutant Discharge  
Elimination System (ICISNPDES)**

**EFFLUENT VIOLATIONS contd..**

**- NOT REPORTED -**

---

[Back to Report Summary](#)

## Spills Listing (SPILLS)

**MAP ID# 26**

Distance from Property: 0.005 mi. (26 ft.) S  
Elevation: 5,035 ft. (Lower than TP)

### **INCIDENT INFORMATION**

CASE NUMBER: 2020-0379      NRC NUMBER:  
SPILL DATE: 8/12/2020  
SPILL LOCATION: 1213 W. ELIZABETH ST.  
SPILL CITY/STATE/ZIP: FORT COLLINS, CO  
SPILL COUNTY: LARIMER

### **RESPONSIBLE PARTY**

NAME: POSSIBILE PRIVATE LINE, UNDER INVESTIGATIO  
ADDRESS:  
FORT COLLINS, CO

COUNTY:

CONTACT:

PHONE:

### **INCIDENT DETAILS**

SOURCE: SEWER SYSTEM  
SOURCE TYPE: SANITARY SEWER/LIFT STATION  
MEDIUM: WATER AND LAND  
WATERWAY: STORM DRAIN  
CAUSE: UNKNOWN  
MATERIAL TYPE: SANITARY SEWER OVERFLOW

MATERIAL DESCRIPTION:	MATERIAL QUANTITY:	WATER QUANTITY:
SEWAGE	100 GALLONS	5 G

CAUSE INFORMATION:

FOR UNKNOWN REASON THERE WAS BACKUP OF SEWAGE THROUGH A CLEAN OUT OF A CLOSED RESTAURANT TO THE GUTTER AND ABOUT 5 GALLONS REACHED A STORM DRAIN.

ACTION:

THE AREA WAS PRESSURE WASHED AND THE WASHINGS WERE COLLECTED FOR PROPER DISPOSAL.

RESPONSE COMMENTS:

COMMENTS:

LARIMER COUNTY

ADDITIONAL COMMENTS:

---

[Back to Report Summary](#)

# Aerometric Information Retrieval System / Air Facility Subsystem (AIRSAFS)

**MAP ID# 27**

Distance from Property: 0.005 mi. (26 ft.) NNE  
Elevation: 5,074 ft. (Higher than TP)

## **SITE INFORMATION**

UNIQUE ID: 877528

PLANT ID: 877528

NAME: RECUPEROS, L.L.C.

ADDRESS: 949 S TAFT HILL RD

FORT COLLINS, CO 80521-3231

CLASSIFICATION: POTENTIAL UNCONTROLLED EMISSIONS <100 TONS/YEAR

OPERATION STATUS: OPERATING

STATE COMPLIANCE STATUS: IN COMPLIANCE WITH PROCEDURAL REQUIREMENTS

FACILITY TYPE: PRIVATELY OWNED/OPERATED

CURRENT HIGH PRIORITY VIOLATOR: NOT REPORTED

SIC DESCRIPTION: GASOLINE SERVICE STATIONS PRIMARILY ENGAGED IN SELLING GASOLINE AND LUBRICATING OILS.

**ENFORCEMENT ACTIONS** NO ENFORCEMENT ACTIONS REPORTED

## **AIR PROGRAM**

AIR PROGRAM STATUS: OPERATING

EPA COMPLIANCE STATUS: IN COMPLIANCE WITH PROCEDURAL REQUIREMENTS

POLLUTANT COMPLIANCE STATUS: IN COMPLIANCE WITH PROCEDURAL REQUIREMENTS

POLLUTANT: BENZENE

AIR PROGRAM STATUS: OPERATING

EPA COMPLIANCE STATUS: IN COMPLIANCE WITH PROCEDURAL REQUIREMENTS

POLLUTANT COMPLIANCE STATUS: IN COMPLIANCE WITH PROCEDURAL REQUIREMENTS

POLLUTANT: VOLATILE ORGANIC COMPOUNDS

## **HISTORICAL COMPLIANCE AIR PROGRAM LEVEL**

AIR PROGRAM: SIP SOURCE

COMPLIANCE DATE (YYYQ): 0703

HISTORICAL COMPLIANCE STATUS: IN COMPLIANCE WITH PROCEDURAL REQUIREMENTS

AIR PROGRAM: SIP SOURCE

COMPLIANCE DATE (YYYQ): 0801

HISTORICAL COMPLIANCE STATUS: IN COMPLIANCE WITH PROCEDURAL REQUIREMENTS

AIR PROGRAM: SIP SOURCE

COMPLIANCE DATE (YYYQ): 0702

HISTORICAL COMPLIANCE STATUS: IN COMPLIANCE WITH PROCEDURAL REQUIREMENTS

AIR PROGRAM: SIP SOURCE

COMPLIANCE DATE (YYYQ): 1302

HISTORICAL COMPLIANCE STATUS: IN COMPLIANCE WITH PROCEDURAL REQUIREMENTS

AIR PROGRAM: SIP SOURCE

# **Aerometric Information Retrieval System / Air Facility Subsystem (AIRSAFS)**

COMPLIANCE DATE (YYYQ): **0802**  
HISTORICAL COMPLIANCE STATUS: **IN COMPLIANCE WITH PROCEDURAL REQUIREMENTS**

AIR PROGRAM: **SIP SOURCE**  
COMPLIANCE DATE (YYYQ): **1202**  
HISTORICAL COMPLIANCE STATUS: **IN COMPLIANCE WITH PROCEDURAL REQUIREMENTS**

AIR PROGRAM: **SIP SOURCE**  
COMPLIANCE DATE (YYYQ): **1103**  
HISTORICAL COMPLIANCE STATUS: **IN COMPLIANCE WITH PROCEDURAL REQUIREMENTS**

AIR PROGRAM: **SIP SOURCE**  
COMPLIANCE DATE (YYYQ): **1104**  
HISTORICAL COMPLIANCE STATUS: **IN COMPLIANCE WITH PROCEDURAL REQUIREMENTS**

AIR PROGRAM: **SIP SOURCE**  
COMPLIANCE DATE (YYYQ): **0701**  
HISTORICAL COMPLIANCE STATUS: **IN COMPLIANCE WITH PROCEDURAL REQUIREMENTS**

AIR PROGRAM: **SIP SOURCE**  
COMPLIANCE DATE (YYYQ): **1401**  
HISTORICAL COMPLIANCE STATUS: **IN COMPLIANCE WITH PROCEDURAL REQUIREMENTS**

AIR PROGRAM: **SIP SOURCE**  
COMPLIANCE DATE (YYYQ): **1403**  
HISTORICAL COMPLIANCE STATUS: **IN COMPLIANCE WITH PROCEDURAL REQUIREMENTS**

AIR PROGRAM: **SIP SOURCE**  
COMPLIANCE DATE (YYYQ): **1003**  
HISTORICAL COMPLIANCE STATUS: **IN COMPLIANCE WITH PROCEDURAL REQUIREMENTS**

AIR PROGRAM: **SIP SOURCE**  
COMPLIANCE DATE (YYYQ): **1204**  
HISTORICAL COMPLIANCE STATUS: **IN COMPLIANCE WITH PROCEDURAL REQUIREMENTS**

AIR PROGRAM: **SIP SOURCE**  
COMPLIANCE DATE (YYYQ): **0804**  
HISTORICAL COMPLIANCE STATUS: **IN COMPLIANCE WITH PROCEDURAL REQUIREMENTS**

AIR PROGRAM: **SIP SOURCE**  
COMPLIANCE DATE (YYYQ): **0903**  
HISTORICAL COMPLIANCE STATUS: **IN COMPLIANCE WITH PROCEDURAL REQUIREMENTS**

AIR PROGRAM: **SIP SOURCE**  
COMPLIANCE DATE (YYYQ): **0803**  
HISTORICAL COMPLIANCE STATUS: **IN COMPLIANCE WITH PROCEDURAL REQUIREMENTS**

# **Aerometric Information Retrieval System / Air Facility Subsystem (AIRSAFS)**

AIR PROGRAM: **SIP SOURCE**  
COMPLIANCE DATE (YYYQ): **1101**  
HISTORICAL COMPLIANCE STATUS: **IN COMPLIANCE WITH PROCEDURAL REQUIREMENTS**

AIR PROGRAM: **SIP SOURCE**  
COMPLIANCE DATE (YYYQ): **1303**  
HISTORICAL COMPLIANCE STATUS: **IN COMPLIANCE WITH PROCEDURAL REQUIREMENTS**

AIR PROGRAM: **SIP SOURCE**  
COMPLIANCE DATE (YYYQ): **1402**  
HISTORICAL COMPLIANCE STATUS: **IN COMPLIANCE WITH PROCEDURAL REQUIREMENTS**

AIR PROGRAM: **SIP SOURCE**  
COMPLIANCE DATE (YYYQ): **0901**  
HISTORICAL COMPLIANCE STATUS: **IN COMPLIANCE WITH PROCEDURAL REQUIREMENTS**

AIR PROGRAM: **SIP SOURCE**  
COMPLIANCE DATE (YYYQ): **1301**  
HISTORICAL COMPLIANCE STATUS: **IN COMPLIANCE WITH PROCEDURAL REQUIREMENTS**

AIR PROGRAM: **SIP SOURCE**  
COMPLIANCE DATE (YYYQ): **1001**  
HISTORICAL COMPLIANCE STATUS: **IN COMPLIANCE WITH PROCEDURAL REQUIREMENTS**

AIR PROGRAM: **SIP SOURCE**  
COMPLIANCE DATE (YYYQ): **1304**  
HISTORICAL COMPLIANCE STATUS: **IN COMPLIANCE WITH PROCEDURAL REQUIREMENTS**

AIR PROGRAM: **SIP SOURCE**  
COMPLIANCE DATE (YYYQ): **1004**  
HISTORICAL COMPLIANCE STATUS: **IN COMPLIANCE WITH PROCEDURAL REQUIREMENTS**

AIR PROGRAM: **SIP SOURCE**  
COMPLIANCE DATE (YYYQ): **1201**  
HISTORICAL COMPLIANCE STATUS: **IN COMPLIANCE WITH PROCEDURAL REQUIREMENTS**

AIR PROGRAM: **SIP SOURCE**  
COMPLIANCE DATE (YYYQ): **0604**  
HISTORICAL COMPLIANCE STATUS: **IN COMPLIANCE WITH PROCEDURAL REQUIREMENTS**

AIR PROGRAM: **SIP SOURCE**  
COMPLIANCE DATE (YYYQ): **1002**  
HISTORICAL COMPLIANCE STATUS: **IN COMPLIANCE WITH PROCEDURAL REQUIREMENTS**

## **Aerometric Information Retrieval System / Air Facility Subsystem (AIRSAFS)**

AIR PROGRAM: **SIP SOURCE**  
COMPLIANCE DATE (YYYQ): **0704**  
HISTORICAL COMPLIANCE STATUS: **IN COMPLIANCE WITH PROCEDURAL REQUIREMENTS**

AIR PROGRAM: **SIP SOURCE**  
COMPLIANCE DATE (YYYQ): **0902**  
HISTORICAL COMPLIANCE STATUS: **IN COMPLIANCE WITH PROCEDURAL REQUIREMENTS**

AIR PROGRAM: **SIP SOURCE**  
COMPLIANCE DATE (YYYQ): **0904**  
HISTORICAL COMPLIANCE STATUS: **IN COMPLIANCE WITH PROCEDURAL REQUIREMENTS**

AIR PROGRAM: **SIP SOURCE**  
COMPLIANCE DATE (YYYQ): **1203**  
HISTORICAL COMPLIANCE STATUS: **IN COMPLIANCE WITH PROCEDURAL REQUIREMENTS**

AIR PROGRAM: **SIP SOURCE**  
COMPLIANCE DATE (YYYQ): **1102**  
HISTORICAL COMPLIANCE STATUS: **IN COMPLIANCE WITH PROCEDURAL REQUIREMENTS**

---

[Back to Report Summary](#)

# Air Pollution Control Division Permitted Facilities (APCDP)

MAP ID# 27

Distance from Property: 0.005 mi. (26 ft.) NNE  
Elevation: 5,074 ft. (Higher than TP)

## SITE INFORMATION

SITE ID: 069-0238  
FACILITY NAME: RECUPEROS, L.L.C.  
ADDRESS: 949 S TAFT HILL RD  
FORT COLLINS, CO 80521  
PERMIT NAME: RECUPEROS, L.L.C.  
FACILITY CLASSIFICATION: 0

## AIR PROGRAM

AIR PROGRAM CLASSIFICATION: 'A'=Major, 'B'=Minor, 'SM'=Synthetic Minor, 'ND'=No Major Source Threshold Defined, 'C'=Unknown, 'BLANK'= BLANK FIELD

AIR PROGRAM CLASS: MINOR  
ACID PRECIPITATION: BLANK APEN EXEMPT: BLANK CFC TRACKING: BLANK  
CONDENSATE STORAGE TANK: BLANK FESOP (NON-TITLE V): BLANK MACT (SEC. 63 NESHAPS): BLANK  
NESHAP: BLANK NON FEDERALLY REPORTABLE SOURCE: BLANK FEDERAL NSPS: BLANK  
STATE NSPS: BLANK NSR: BLANK PSD: BLANK SIP SOURCE UNDER FEDERAL JURISDICTION: BLANK  
SIP SOURCE: B TITLE V PERMITS: BLANK NATIVE AMERICAN: BLANK

PLANT AIR PROGRAM:

PROPERTY AREA: 0.50000

COMPLIANCE MONITORING SYSTEM: NOT REPORTED

DATE COMPLIANCE MONITORING SYSTEM: 01/27/04

STANDARD INDUSTRIAL DESCRIPTION:

**AUTOMOTIVE DEALERS AND GASOLINE SERVICE STATIONS - GASOLINE SERVICE STATION**

## SITE CONTACT INFORMATION

CONTACT NAME: PENNY MAYNOR

CONTACT PHONE: (817)838-4798

SITE DESCRIPTION: RETAIL GASOLINE STATION (FORMERLY DUKE & LONG - EVERYDAY STORE)

COMMENTS:

**TRANSFER OF OWNERSHIP FROM CIRCLE K TO DUKE LONG DIST CO DBA EVERYDAY STORE #5015 ON APEN SUBMITTAL DATED 07-26-2000.**

## OWNER INFORMATION

OWNER CUSTOMER #: 9920105811

OWNER NAME: RECUPEROS LLC

ADDRESS: 2801 GLENDA AVE.

FT. WORTH, 48 76117

OWNER MAIL NAME: PENNY MAYNOR

OWNER MAIL PHONE: (817)838-4798

SITE OWNER DESCRIPTION: GASOLINE STORAGE TANKS

## SITE POLLUTANT INFORMATION

EFFECTIVE YEAR OF INVENTORY: 2020

POLLUTANT NAME: VOC - VOLATILE ORGANIC COMPOUNDS

EMISSION DATA SUBMITTED YEAR: 2001

POLLUTANT IS A HAZARDOUS AIR POLLUTANT UNDER COLORADO SECTION 25-7-109.3 C.R.S: NO

POLLUTANT IS A CRITERIA POLLUTANT: YES

POLLUTANT IS REPORTABLE AS EPCRA (SARA TITLE III) COMPOUND ONLY: NO

POLLUTANT IS A HAZARDOUS AIR POLLUTANT LISTED UNDER THE FEDERAL CAAA SECTION 112: NO

## Air Pollution Control Division Permitted Facilities (APCDP)

POLLUTANT IS A OZONE DEPLETING COMPOUND LISTED UNDER COLORADO AQCC REGULATION 15 SECTION II.11.: **NO**

ESTIMATED EMISSIONS: (TONS PER YEAR):	UNCONTROLLED ESTIMATED EMISSIONS: (TONS PER YEAR):	EMISSIONS LIMIT: (TONS PER YEAR):
<b>6.44374</b>	<b>6.44374</b>	<b>0.00000</b>

ESTIMATED EMISSIONS WITH RULE EFFECTIVENESS:  
(TONS PER YEAR)  
**0.00000**

EFFECTIVE YEAR OF INVENTORY: **2019**

POLLUTANT NAME: **VOC - VOLATILE ORGANIC COMPOUNDS**

EMISSION DATA SUBMITTED YEAR: **2001**

POLLUTANT IS A HAZARDOUS AIR POLLUTANT UNDER COLORADO SECTION 25-7-109.3 C.R.S: **NO**

POLLUTANT IS A CRITERIA POLLUTANT: **YES**

POLLUTANT IS REPORTABLE AS EPCRA (SARA TITLE III) COMPOUND ONLY: **NO**

POLLUTANT IS A HAZARDOUS AIR POLLUTANT LISTED UNDER THE FEDERAL CAAA SECTION 112: **NO**

POLLUTANT IS A OZONE DEPLETING COMPOUND LISTED UNDER COLORADO AQCC REGULATION 15 SECTION II.11.: **NO**

ESTIMATED EMISSIONS: (TONS PER YEAR):	UNCONTROLLED ESTIMATED EMISSIONS: (TONS PER YEAR):	EMISSIONS LIMIT: (TONS PER YEAR):
<b>6.44374</b>	<b>6.44374</b>	<b>0.00000</b>

ESTIMATED EMISSIONS WITH RULE EFFECTIVENESS:  
(TONS PER YEAR)  
**0.00000**

EFFECTIVE YEAR OF INVENTORY: **2018**

POLLUTANT NAME: **VOC - VOLATILE ORGANIC COMPOUNDS**

EMISSION DATA SUBMITTED YEAR: **2001**

POLLUTANT IS A HAZARDOUS AIR POLLUTANT UNDER COLORADO SECTION 25-7-109.3 C.R.S: **NO**

POLLUTANT IS A CRITERIA POLLUTANT: **YES**

POLLUTANT IS REPORTABLE AS EPCRA (SARA TITLE III) COMPOUND ONLY: **NO**

POLLUTANT IS A HAZARDOUS AIR POLLUTANT LISTED UNDER THE FEDERAL CAAA SECTION 112: **NO**

POLLUTANT IS A OZONE DEPLETING COMPOUND LISTED UNDER COLORADO AQCC REGULATION 15 SECTION II.11.: **NO**

ESTIMATED EMISSIONS: (TONS PER YEAR):	UNCONTROLLED ESTIMATED EMISSIONS: (TONS PER YEAR):	EMISSIONS LIMIT: (TONS PER YEAR):
<b>6.44374</b>	<b>6.44374</b>	<b>0.00000</b>

ESTIMATED EMISSIONS WITH RULE EFFECTIVENESS:  
(TONS PER YEAR)  
**0.00000**

EFFECTIVE YEAR OF INVENTORY: **2015**

POLLUTANT NAME: **71432 - BENZENE**

EMISSION DATA SUBMITTED YEAR: **2001**

POLLUTANT IS A HAZARDOUS AIR POLLUTANT UNDER COLORADO SECTION 25-7-109.3 C.R.S: **NO**

POLLUTANT IS A CRITERIA POLLUTANT: **NO**

POLLUTANT IS REPORTABLE AS EPCRA (SARA TITLE III) COMPOUND ONLY: **NO**

POLLUTANT IS A HAZARDOUS AIR POLLUTANT LISTED UNDER THE FEDERAL CAAA SECTION 112: **YES**

POLLUTANT IS A OZONE DEPLETING COMPOUND LISTED UNDER COLORADO AQCC REGULATION 15 SECTION II.11.: **NO**

ESTIMATED EMISSIONS: (TONS PER YEAR):	UNCONTROLLED ESTIMATED EMISSIONS: (TONS PER YEAR):	EMISSIONS LIMIT: (TONS PER YEAR):
<b>0.07137</b>	<b>0.07137</b>	<b>0.00000</b>



## Air Pollution Control Division Permitted Facilities (APCDP)

ESTIMATED EMISSIONS WITH RULE EFFECTIVENESS:

(TONS PER YEAR)

**0.00000**

EFFECTIVE YEAR OF INVENTORY: **2017**

POLLUTANT NAME: **VOC - VOLATILE ORGANIC COMPOUNDS**

EMISSION DATA SUBMITTED YEAR: **2001**

POLLUTANT IS A HAZARDOUS AIR POLLUTANT UNDER COLORADO SECTION 25-7-109.3 C.R.S: **NO**

POLLUTANT IS A CRITERIA POLLUTANT: **YES**

POLLUTANT IS REPORTABLE AS EPCRA (SARA TITLE III) COMPOUND ONLY: **NO**

POLLUTANT IS A HAZARDOUS AIR POLLUTANT LISTED UNDER THE FEDERAL CAAA SECTION 112: **NO**

POLLUTANT IS A OZONE DEPLETING COMPOUND LISTED UNDER COLORADO AQCC REGULATION 15 SECTION II.11.: **NO**

ESTIMATED EMISSIONS: UNCONTROLLED ESTIMATED EMISSIONS: EMISSIONS LIMIT:

(TONS PER YEAR):

(TONS PER YEAR):

(TONS PER YEAR):

**6.44374**

**6.44374**

**0.00000**

ESTIMATED EMISSIONS WITH RULE EFFECTIVENESS:

(TONS PER YEAR)

**0.00000**

EFFECTIVE YEAR OF INVENTORY: **2016**

POLLUTANT NAME: **VOC - VOLATILE ORGANIC COMPOUNDS**

EMISSION DATA SUBMITTED YEAR: **2001**

POLLUTANT IS A HAZARDOUS AIR POLLUTANT UNDER COLORADO SECTION 25-7-109.3 C.R.S: **NO**

POLLUTANT IS A CRITERIA POLLUTANT: **YES**

POLLUTANT IS REPORTABLE AS EPCRA (SARA TITLE III) COMPOUND ONLY: **NO**

POLLUTANT IS A HAZARDOUS AIR POLLUTANT LISTED UNDER THE FEDERAL CAAA SECTION 112: **NO**

POLLUTANT IS A OZONE DEPLETING COMPOUND LISTED UNDER COLORADO AQCC REGULATION 15 SECTION II.11.: **NO**

ESTIMATED EMISSIONS: UNCONTROLLED ESTIMATED EMISSIONS: EMISSIONS LIMIT:

(TONS PER YEAR):

(TONS PER YEAR):

(TONS PER YEAR):

**6.44374**

**6.44374**

**0.00000**

ESTIMATED EMISSIONS WITH RULE EFFECTIVENESS:

(TONS PER YEAR)

**0.00000**

EFFECTIVE YEAR OF INVENTORY: **2015**

POLLUTANT NAME: **VOC - VOLATILE ORGANIC COMPOUNDS**

EMISSION DATA SUBMITTED YEAR: **2001**

POLLUTANT IS A HAZARDOUS AIR POLLUTANT UNDER COLORADO SECTION 25-7-109.3 C.R.S: **NO**

POLLUTANT IS A CRITERIA POLLUTANT: **YES**

POLLUTANT IS REPORTABLE AS EPCRA (SARA TITLE III) COMPOUND ONLY: **NO**

POLLUTANT IS A HAZARDOUS AIR POLLUTANT LISTED UNDER THE FEDERAL CAAA SECTION 112: **NO**

POLLUTANT IS A OZONE DEPLETING COMPOUND LISTED UNDER COLORADO AQCC REGULATION 15 SECTION II.11.: **NO**

ESTIMATED EMISSIONS: UNCONTROLLED ESTIMATED EMISSIONS: EMISSIONS LIMIT:

(TONS PER YEAR):

(TONS PER YEAR):

(TONS PER YEAR):

**6.44374**

**6.44374**

**0.00000**

ESTIMATED EMISSIONS WITH RULE EFFECTIVENESS:

(TONS PER YEAR)

**0.00000**

## Air Pollution Control Division Permitted Facilities (APCDP)

### **STACK**

EFFECTIVE YEAR OF INVENTORY: **2020**

EMISSION DATA SUBMITTED YEAR: **2001**

EMISSION RELEASE POINT (STACK): **3 UNDERGROUND GASOLINE TANKS**

STACK GAS FLOW RATE:                      STACK GAS FLOW RATE (NEI COMPATIBLE):  
(CUBIC FEET PER MINUTE):                      (CUBIC FEET PER MINUTE):

**0.00000**    **0.00000**

STACK HEIGHT:                      STACK DIAMETER:                      PLUME HEIGHT:

**0.00000**                                      **0.00000**                                      **15.00000**

STACK TYPE DESCRIPTION:

**FUGITIVE EMISSIONS, NO STACK EXISTS**

### **STACK POLLUTANT**

EFFECTIVE YEAR OF INVENTORY: **2020**

POLLUTANT NAME: **VOC - VOLATILE ORGANIC COMPOUNDS**

EMISSION DATA SUBMITTED YEAR: **2001**

POLLUTANT IS A HAZARDOUS AIR POLLUTANT UNDER COLORADO SECTION 25-7-109.3 C.R.S: **NO**

POLLUTANT IS A CRITERIA POLLUTANT: **YES**

POLLUTANT IS REPORTABLE AS EPCRA (SARA TITLE III) COMPOUND ONLY: **NO**

POLLUTANT IS A HAZARDOUS AIR POLLUTANT LISTED UNDER THE FEDERAL CAAA SECTION 112: **NO**

POLLUTANT IS A OZONE DEPLETING COMPOUND LISTED UNDER COLORADO AQCC REGULATION 15 SECTION II.11.: **NO**

ESTIMATED EMISSIONS:                      UNCONTROLLED ESTIMATED EMISSIONS:                      EMISSIONS LIMIT:

(TONS PER YEAR):                                      (TONS PER YEAR):                                      (TONS PER YEAR):  
**6.44374**    **6.44374**    **0.00000**

ESTIMATED EMISSIONS WITH RULE EFFECTIVENESS:  
(TONS PER YEAR)

**0.00000**

EFFECTIVE YEAR OF INVENTORY: **NOT REPORTED**

POLLUTANT NAME: **71432 - BENZENE**

EMISSION DATA SUBMITTED YEAR: **2001**

POLLUTANT IS A HAZARDOUS AIR POLLUTANT UNDER COLORADO SECTION 25-7-109.3 C.R.S: **NO**

POLLUTANT IS A CRITERIA POLLUTANT: **NO**

POLLUTANT IS REPORTABLE AS EPCRA (SARA TITLE III) COMPOUND ONLY: **NO**

POLLUTANT IS A HAZARDOUS AIR POLLUTANT LISTED UNDER THE FEDERAL CAAA SECTION 112: **YES**

POLLUTANT IS A OZONE DEPLETING COMPOUND LISTED UNDER COLORADO AQCC REGULATION 15 SECTION II.11.: **NO**

ESTIMATED EMISSIONS:                      UNCONTROLLED ESTIMATED EMISSIONS:                      EMISSIONS LIMIT:

(TONS PER YEAR):                                      (TONS PER YEAR):                                      (TONS PER YEAR):  
**0.07137**    **0.07137**    **0.00000**

ESTIMATED EMISSIONS WITH RULE EFFECTIVENESS:  
(TONS PER YEAR)

**0.00000**

### **UNIT COMMENT**

**-NO COMMENTS REPORTED**

[Back to Report Summary](#)

## ***Enforcement and Compliance History Information (ECHOR08)***

**MAP ID# 27**

Distance from Property: 0.005 mi. (26 ft.) NNE

Elevation: 5,074 ft. (Higher than TP)

### **FACILITY INFORMATION**

UNIQUE ID: 110001394143

REGISTRY ID: 110001394143

NAME: RECUPEROS L L C

ADDRESS: 949 SOUTH TAFT HILL ROAD

FORT COLLINS, CO 80521

COUNTY: LARIMER

FACILITY LINK: [Facility Detail Report](#)

---

[Back to Report Summary](#)

## Facility Registry System (FRSCO)

**MAP ID# 27**

Distance from Property: 0.005 mi. (26 ft.) NNE  
Elevation: 5,074 ft. (Higher than TP)

### **FACILITY INFORMATION**

REGISTRY ID: 110001394143

NAME: RECUPEROS L L C

LOCATION ADDRESS: 949 SOUTH TAFT HILL ROAD  
FORT COLLINS, CO 80521-3231

COUNTY: LARIMER

EPA REGION: 08

FEDERAL FACILITY:

TRIBAL LAND:

ALTERNATIVE NAME/S:

**RECUPEROS, L.L.C.**

**CIRCLE K CORP GASOLINE COMPLIANCE**

PROGRAM/S LISTED FOR THIS FACILITY

**AIR - AIR**

**EIS - EIS**

**AIRS/AFS - AEROMETRIC INFORMATION RETRIEVAL SYSTEM / AIRS FACILITY SYSTEM**

STANDARD INDUSTRIAL CLASSIFICATION/S (SIC)

**5541 - GASOLINE SERVICE STATIONS**

NORTH AMERICAN INDUSTRY CLASSIFICATION/S (NAICS)

**447110 - GASOLINE STATIONS WITH CONVENIENCE STORES.**

**447110 - GASOLINE STATIONS WITH CONVENIENCE STORES.**

**447110 - GASOLINE STATIONS WITH CONVENIENCE STORES.**

**447110 - GASOLINE STATIONS WITH CONVENIENCE STORES.**

**447110 - GASOLINE STATIONS WITH CONVENIENCE STORES.**

**447110 - GASOLINE STATIONS WITH CONVENIENCE STORES.**

---

[Back to Report Summary](#)

# Leaking Storage Tank Facilities (LST)

**MAP ID# 27**

Distance from Property: 0.005 mi. (26 ft.) NNE  
Elevation: 5,074 ft. (Higher than TP)

## FACILITY INFORMATION

UNIQUE ID: 10481  
SITE NAME: CIRCLE K  
ADDRESS: 949 S TAFT HILL RD  
FORT COLLINS, CO 80521  
COUNTY: LARIMER  
CONTACT: TECHNICAL ASSISTANCE LINE  
PHONE: 303-318-8547  
EMAIL: CDLE\_OPS\_PUBLIC\_RECORDS\_CENTER@STATE.CO.US

## LEAKING INFORMATION

EVENT ID:	FACILITY ID:	STATUS:	RELEASE DATE:	RELEASE SOURCE:	RELEASE CAUSE:	TYPE:	CLOSURE DATE:
6981	10481	CLOSED	11/3/1998	DELIVERY PROBLEM - SPILL BUCKET	OVERFILL	TIER II	9/7/2004
OPUS LINK: <a href="#">CLICK HERE</a>							
6981	10481	CLOSED	11/3/1998			TIER II	9/7/2004
OPUS LINK: <a href="#">CLICK HERE</a>							
8718	10481	CLOSED				TIER I	1/18/2002
OPUS LINK: <a href="#">CLICK HERE</a>							
12285	10481	CLOSED	6/30/2015	DELIVERY PROBLEM - SPILL BUCKET	OVERFILL	TIER II	1/25/2019
OPUS LINK: <a href="#">CLICK HERE</a>							

## UST INFORMATION

FACILITY ID: 10481  
EVENT ID: 6981  
FACILITY NAME: EVERYDAY STORE #5015  
ADDRESS: 949 S TAFT HILL RD  
CITY: FORT COLLINS  
ZIPCODE: 80521  
FULL NAME: SUPER AMERICA LLC DBA EVERYDAY STORES  
OWNER ID: 19982  
TANK ID: 28431  
TANK TAG: 10481-1  
CAPACITY (Gallons): 10000  
PRODUCT: UNLEADED REGULAR (RUL)  
TANK TYPE: UST  
TANK STATUS: CURRENTLY IN USE  
LOG DATE: 11/4/1998

-----  
FACILITY ID: 10481  
EVENT ID: 12285  
FACILITY NAME: EVERYDAY STORE #5015

## Leaking Storage Tank Facilities (LST)

ADDRESS: 949 S TAFT HILL RD  
CITY: FORT COLLINS  
ZIPCODE: 80521  
FULL NAME: SUPER AMERICA LLC DBA EVERYDAY STORES  
OWNER ID: 19982  
TANK ID: 28431  
TANK TAG: 10481-1  
CAPACITY (Gallons): 10000  
PRODUCT: UNLEADED REGULAR (RUL)  
TANK TYPE: UST  
TANK STATUS: CURRENTLY IN USE  
LOG DATE: 6/30/2015

-----  
FACILITY ID: 10481  
EVENT ID: 8718  
FACILITY NAME: EVERYDAY STORE #5015  
ADDRESS: 949 S TAFT HILL RD  
CITY: FORT COLLINS  
ZIPCODE: 80521  
FULL NAME: SUPER AMERICA LLC DBA EVERYDAY  
OWNER ID: 19982  
TANK ID: 28431  
TANK TAG: 10481-1  
CAPACITY (Gallons): 10000  
PRODUCT: 1 - UNLEADED REGULAR (RUL)  
TANK TYPE: UST  
TANK STATUS: CURRENTLY IN USE  
LOG DATE: 8/23/2001

-----  
FACILITY ID: 10481  
EVENT ID: 6981  
FACILITY NAME: EVERYDAY STORE #5015  
ADDRESS: 949 S TAFT HILL RD  
CITY: FORT COLLINS  
ZIPCODE: 80521  
FULL NAME: SUPER AMERICA LLC DBA EVERYDAY STORES  
OWNER ID: 19982  
TANK ID: 28432  
TANK TAG: 10481-2  
CAPACITY (Gallons): 10000  
PRODUCT: UNLEADED REGULAR (RUL)  
TANK TYPE: UST  
TANK STATUS: CURRENTLY IN USE  
LOG DATE: 11/4/1998

## Leaking Storage Tank Facilities (LST)

-----  
FACILITY ID: 10481  
EVENT ID: 12285  
FACILITY NAME: EVERYDAY STORE #5015  
ADDRESS: 949 S TAFT HILL RD  
CITY: FORT COLLINS  
ZIPCODE: 80521  
FULL NAME: SUPER AMERICA LLC DBA EVERYDAY STORES  
OWNER ID: 19982  
TANK ID: 28432  
TANK TAG: 10481-2  
CAPACITY (Gallons): 10000  
PRODUCT: UNLEADED REGULAR (RUL)  
TANK TYPE: UST  
TANK STATUS: CURRENTLY IN USE  
LOG DATE: 6/30/2015

-----  
FACILITY ID: 10481  
EVENT ID: 8718  
FACILITY NAME: EVERYDAY STORE #5015  
ADDRESS: 949 S TAFT HILL RD  
CITY: FORT COLLINS  
ZIPCODE: 80521  
FULL NAME: SUPER AMERICA LLC DBA EVERYDAY  
OWNER ID: 19982  
TANK ID: 28432  
TANK TAG: 10481-2  
CAPACITY (Gallons): 10000  
PRODUCT: 1 - UNLEADED REGULAR (RUL)  
TANK TYPE: UST  
TANK STATUS: CURRENTLY IN USE  
LOG DATE: 8/23/2001

-----  
FACILITY ID: 10481  
EVENT ID: 6981  
FACILITY NAME: EVERYDAY STORE #5015  
ADDRESS: 949 S TAFT HILL RD  
CITY: FORT COLLINS  
ZIPCODE: 80521  
FULL NAME: SUPER AMERICA LLC DBA EVERYDAY STORES  
OWNER ID: 19982  
TANK ID: 28433  
TANK TAG: 10481-3  
CAPACITY (Gallons): 10000  
PRODUCT: UNLEADED PREMIUM (PUL)

## Leaking Storage Tank Facilities (LST)

TANK TYPE: **UST**  
TANK STATUS: **CURRENTLY IN USE**  
LOG DATE: **11/4/1998**

-----  
FACILITY ID: **10481**  
EVENT ID: **12285**  
FACILITY NAME: **EVERYDAY STORE #5015**  
ADDRESS: **949 S TAFT HILL RD**  
CITY: **FORT COLLINS**  
ZIPCODE: **80521**  
FULL NAME: **SUPER AMERICA LLC DBA EVERYDAY STORES**  
OWNER ID: **19982**  
TANK ID: **28433**  
TANK TAG: **10481-3**  
CAPACITY (Gallons): **10000**  
PRODUCT: **UNLEADED PREMIUM (PUL)**  
TANK TYPE: **UST**  
TANK STATUS: **CURRENTLY IN USE**  
LOG DATE: **6/30/2015**

-----  
FACILITY ID: **10481**  
EVENT ID: **8718**  
FACILITY NAME: **EVERYDAY STORE #5015**  
ADDRESS: **949 S TAFT HILL RD**  
CITY: **FORT COLLINS**  
ZIPCODE: **80521**  
FULL NAME: **SUPER AMERICA LLC DBA EVERYDAY**  
OWNER ID: **19982**  
TANK ID: **28433**  
TANK TAG: **10481-3**  
CAPACITY (Gallons): **10000**  
PRODUCT: **3 - UNLEADED PREMIUM (PUL)**  
TANK TYPE: **UST**  
TANK STATUS: **CURRENTLY IN USE**  
LOG DATE: **8/23/2001**

-----  
FACILITY ID: **10481**  
EVENT ID: **6981**  
FACILITY NAME: **EVERYDAY STORE #5015**  
ADDRESS: **949 S TAFT HILL RD**  
CITY: **FORT COLLINS**  
ZIPCODE: **80521**  
FULL NAME: **SUPER AMERICA LLC DBA EVERYDAY STORES**  
OWNER ID: **19982**



## Leaking Storage Tank Facilities (LST)

TANK ID: 28434  
TANK TAG: 10481-4  
CAPACITY (Gallons): 12000  
PRODUCT: GASOLINE  
TANK TYPE: UST  
TANK STATUS: PERMANENTLY CLOSED  
LOG DATE: 11/4/1998

-----  
FACILITY ID: 10481  
EVENT ID: 12285  
FACILITY NAME: EVERYDAY STORE #5015  
ADDRESS: 949 S TAFT HILL RD  
CITY: FORT COLLINS  
ZIPCODE: 80521  
FULL NAME: SUPER AMERICA LLC DBA EVERYDAY STORES  
OWNER ID: 19982  
TANK ID: 28434  
TANK TAG: 10481-4  
CAPACITY (Gallons): 12000  
PRODUCT: GASOLINE  
TANK TYPE: UST  
TANK STATUS: PERMANENTLY CLOSED  
LOG DATE: 6/30/2015

-----  
FACILITY ID: 10481  
EVENT ID: 8718  
FACILITY NAME: EVERYDAY STORE #5015  
ADDRESS: 949 S TAFT HILL RD  
CITY: FORT COLLINS  
ZIPCODE: 80521  
FULL NAME: SUPER AMERICA LLC DBA EVERYDAY  
OWNER ID: 19982  
TANK ID: 28434  
TANK TAG: 10481-4  
CAPACITY (Gallons): 12000  
PRODUCT: GASOLINE  
TANK TYPE: UST  
TANK STATUS: PERMANENTLY CLOSED  
LOG DATE: 8/23/2001

---

[Back to Report Summary](#)

## Underground Storage Tank Facilities (UST)

[MAP ID# 27](#)

Distance from Property: 0.005 mi. (26 ft.) NNE  
Elevation: 5,074 ft. (Higher than TP)

### FACILITY INFORMATION

FACILITY ID: 10481  
NAME: EVERYDAY STORE #5015  
ADDRESS: 949 S TAFT HILL RD  
FORT COLLINS, CO 80521  
OPUS LINK: [CLICK HERE](#)

### OWNER INFORMATION

OWNER ID: 19982

### TANK INFORMATION

TANK ID:	TANK TAG:	TANK TYPE:	TANK PRODUCT:	TANK CAPACITY:	TANK STATUS:
28431	10481-1	UST	GASOLINE - UNLEADED REGULAR (RUL)	10000	CURRENTLY IN USE
28432	10481-2	UST	GASOLINE - UNLEADED REGULAR (RUL)	10000	CURRENTLY IN USE
28433	10481-3	UST	GASOLINE - PREMIUM (PUL)	10000	CURRENTLY IN USE
28434	10481-4	UST	GASOLINE	12000	PERMANENTLY CLOSED

[Back to Report Summary](#)

## Asbestos Abatement and Demolition Projects (ASBESTOS)

**MAP ID# 28**

Distance from Property: 0.006 mi. (32 ft.) N  
Elevation: 5,005 ft. (Lower than TP)

### **SITE INFORMATION**

GEOSEARCH ID: 1642829418

CONTRACTOR NAME: RISK REMOVAL, INC.

ADDRESS: 306 W. LAUREL ST.

FORT COLLINS, CO 80521

PROJECT TYPE: ASBESTOS ABATEMENT PROJECT

### **SITE DETAILS**

PERMIT NUMBER: 08LR2825A

PERMIT BEGIN DATE: 08/05/08

BEGIN DATE PROJECT: 03/23/09

END DATE PROJECT: 04/17/09

LINEAR FEET: 30

SQUARE FEET: 7300

PERMIT NUMBER: 08LR2825A

PERMIT BEGIN DATE: 08/05/08

BEGIN DATE PROJECT: 09/15/08

END DATE PROJECT: 10/08/08

LINEAR FEET: 30

SQUARE FEET: 7300

---

[Back to Report Summary](#)

## Facility Registry System (FRSCO)

**MAP ID# 29**

Distance from Property: 0.006 mi. (32 ft.) S  
Elevation: 4,998 ft. (Lower than TP)

### **FACILITY INFORMATION**

REGISTRY ID: 110012355478

NAME: **POUDRE PROPERTY SERVICE**

LOCATION ADDRESS: **706 S. COLLEGE  
FORT COLLINS, CO 80524**

COUNTY: **LARIMER**

EPA REGION: **08**

FEDERAL FACILITY:

TRIBAL LAND:

ALTERNATIVE NAME/S:

**POUDRE PROPERTY SERVICE**

PROGRAM/S LISTED FOR THIS FACILITY

**ICIS - INTEGRATED COMPLIANCE INFORMATION SYSTEM**

STANDARD INDUSTRIAL CLASSIFICATION/S (SIC)

**6513 - OPERATORS OF APARTMENT BUILDINGS**

NORTH AMERICAN INDUSTRY CLASSIFICATION/S (NAICS)

**NO NAICS DATA REPORTED**

---

[Back to Report Summary](#)

## Spills Listing (SPILLS)

**MAP ID# 29**

Distance from Property: 0.006 mi. (32 ft.) S  
Elevation: 4,998 ft. (Lower than TP)

### **INCIDENT INFORMATION**

CASE NUMBER: **2009-0321** NRC NUMBER:  
SPILL DATE: **07/09/09**  
SPILL LOCATION: **706 S. COLLEGE**  
SPILL CITY/STATE/ZIP: **FT. COLLINS, CO 80524**  
SPILL COUNTY: **LARIMER**

### **RESPONSIBLE PARTY**

NAME:  
ADDRESS:  
, CO  
COUNTY:  
CONTACT:  
PHONE:

### **INCIDENT DETAILS**

SOURCE: **FIXED FACILITY**  
SOURCE TYPE: **PARKING GARAGE SPRINKLER HEAD**  
MEDIUM: **WATER AND LAND**  
WATERWAY: **STORM SEWER**  
CAUSE: **FAILURE EQUIPMENT**  
MATERIAL TYPE: **OTHER**

MATERIAL DESCRIPTION:	MATERIAL QUANTITY:	WATER QUANTITY:
<b>POTABLE WATER</b>	<b>500 GALLONS</b>	<b>500 G</b>

CAUSE INFORMATION:  
**A TRUCKL THAT WAS TOO HIGH TO BE IN THE COVERED GARAGE HIT A FIRE SPRINKLER HEAD, ALLOWING FOR THE RELEASE OF POTABLE WATER FROM THE FIRE SUPPRESSION SYSTEM.**

ACTION:  
**SPRINKLER SYSTEM WAS SHUT OF AND SPRINKLER HEAD WAS REPAIRED. NO OTHER CLEANUP.**

RESPONSE COMMENTS:  
**CALLER IS NOT THE PRP.**  
COMMENTS:

ADDITIONAL COMMENTS:

---

[Back to Report Summary](#)

## Enforcement and Compliance History Information (ECHOR08)

**MAP ID# 30**

Distance from Property: 0.006 mi. (32 ft.) W  
Elevation: 5,029 ft. (Lower than TP)

### **FACILITY INFORMATION**

UNIQUE ID: 110043860293

REGISTRY ID: 110043860293

NAME: **COMMERCIAL OFFICE BUILDING**

ADDRESS: **825 S SHIELDS**

**FORT COLLINS, CO 80521**

COUNTY: **LARIMER**

FACILITY LINK: [Facility Detail Report](#)

---

[Back to Report Summary](#)

## Facility Registry System (FRSCO)

**MAP ID# 30**

Distance from Property: 0.006 mi. (32 ft.) W  
Elevation: 5,029 ft. (Lower than TP)

### **FACILITY INFORMATION**

REGISTRY ID: 110043860293

NAME: **COMMERCIAL OFFICE BUILDING**

LOCATION ADDRESS: **825 S SHIELDS  
FORT COLLINS, CO 80521**

COUNTY: **LARIMER**

EPA REGION: **08**

FEDERAL FACILITY:

TRIBAL LAND:

ALTERNATIVE NAME/S:

**COMMERCIAL OFFICE BUILDING**

PROGRAM/S LISTED FOR THIS FACILITY

**RCRAINFO - RESOURCE CONSERVATION AND RECOVERY ACT INFORMATION SYSTEM**

STANDARD INDUSTRIAL CLASSIFICATION/S (SIC)

**NO SIC DATA REPORTED**

NORTH AMERICAN INDUSTRY CLASSIFICATION/S (NAICS)

**NO NAICS DATA REPORTED**

---

[Back to Report Summary](#)

# Resource Conservation & Recovery Act - Non-Generator (RCRANGR08)

MAP ID# 30

Distance from Property: 0.006 mi. (32 ft.) W  
Elevation: 5,029 ft. (Lower than TP)

## FACILITY INFORMATION

EPA ID#: COR000225474

OWNER TYPE: NOT REPORTED

NAME: COMMERCIAL OFFICE BUILDING

OWNER NAME:

ADDRESS: 825 S SHIELDS

OPERATOR TYPE: NOT REPORTED

FORT COLLINS, CO 80521

OPERATOR NAME:

CONTACT NAME:

CONTACT ADDRESS:

CONTACT PHONE:

NON-NOTIFIER: NON-NOTIFIER

DATE RECEIVED BY AGENCY: 08/17/2011

CERTIFICATION - NO CERTIFICATION REPORTED -

INDUSTRY CLASSIFICATION (NAICS) - NO NAICS INFORMATION REPORTED -

CURRENT ACTIVITY INFORMATION

GENERATOR STATUS: NON-GENERATOR LAST UPDATED DATE: 08/18/2011

SUBJECT TO CORRECTIVE ACTION UNIVERSE: NO

TDSFs POTENTIALLY SUBJECT TO CORRECTIVE ACTION UNDER 3004 (u)/(v) UNIVERSE: NO

TDSFs ONLY SUBJECT TO CORRECTIVE ACTION UNDER DISCRETIONARY AUTHORITIES UNIVERSE: NO

NON TDSFs WHERE RCRA CORRECTIVE ACTION HAS BEEN IMPOSED UNIVERSE: NO

CORRECTIVE ACTION WORKLOAD UNIVERSE: NO

IMPORTER: NO

UNDERGROUND INJECTION: NO

MIXED WASTE GENERATOR: NO

UNIVERSAL WASTE DESTINATION FACILITY: NO

RECYCLER: NO

TRANSFER FACILITY: NO

TRANSPORTER: NO

USED OIL FUEL BURNER: NO

ONSITE BURNER EXEMPTION: NO

USED OIL PROCESSOR: NO

FURNACE EXEMPTION: NO

USED OIL FUEL MARKETER TO BURNER: NO

USED OIL REFINER: NO

SPECIFICATION USED OIL MARKETER: NO

USED OIL TRANSFER FACILITY: NO

USED OIL TRANSPORTER: NO

COMPLIANCE, MONITORING AND ENFORCEMENT INFORMATION

EVALUATIONS - NO EVALUATIONS REPORTED -

VIOLATIONS - NO VIOLATIONS REPORTED -

ENFORCEMENTS - NO ENFORCEMENTS REPORTED -

HAZARDOUS WASTE

- NO HAZARDOUS WASTE INFORMATION REPORTED -

UNIVERSAL WASTE - NO UNIVERSAL WASTE REPORTED -

CORRECTIVE ACTION AREA - NO CORRECTIVE ACTION AREA INFORMATION REPORTED -

CORRECTIVE ACTION EVENT

NO CORRECTIVE ACTION EVENT(S) REPORTED

[Back to Report Summary](#)



## Asbestos Abatement and Demolition Projects (ASBESTOS)

[MAP ID# 31](#)

Distance from Property: 0.007 mi. (37 ft.) S  
Elevation: 4,998 ft. (Lower than TP)

### **SITE INFORMATION**

GEOSEARCH ID: 2040582638

CONTRACTOR NAME: MAJOR ASBESTOS CONTROL, INC.

ADDRESS: 705 REMINGTON ST.

FT. COLLINS, CO

PROJECT TYPE: ASBESTOS ABATEMENT PROJECT

### **SITE DETAILS**

PERMIT NUMBER: 13LR3816A

PERMIT BEGIN DATE: 08/12/13

SQUARE FEET: 300

PROJECT LENGTH (IN DAYS): 30

---

[Back to Report Summary](#)

## Asbestos Abatement and Demolition Projects (ASBESTOS)

[MAP ID# 31](#)

Distance from Property: 0.016 mi. (84 ft.) WSW  
Elevation: 4,998 ft. (Lower than TP)

### **SITE INFORMATION**

GEOSEARCH ID: 982841424

CONTRACTOR NAME: PHILGREEN CONSTRUCTION INC

ADDRESS: 711 REMINGTON STREET

FORT COLLINS, CO

PROJECT TYPE: DEMOLITION PROJECT

### **SITE DETAILS**

PERMIT NUMBER: 14LR0434D

PERMIT BEGIN DATE: 02/03/14

SQUARE FEET: NOT REPORTED

---

[Back to Report Summary](#)

## Colorado Discharge Permit System Facilities (CDPS)

**MAP ID# 32**

Distance from Property: 0.007 mi. (37 ft.) N  
Elevation: 5,021 ft. (Lower than TP)

### **SITE INFORMATION**

PERMIT NUMBER: **COR03K004**

SITE NAME: **DURRELL CENTER - COLORADO STATE UNIVERSITY**

ADDRESS: **950 PLUM ST**

**FORT COLLINS, CO**

PERMIT TYPE: **NOT REPORTED**

PERMITTEE: **NOT REPORTED**

PERMIT EFFECTIVE: **NOT REPORTED**

STREAM SEGMENT: **NOT REPORTED**

LEGAL NAME:

LEGAL TITLE: **NOT REPORTED**

FACILITY CONTACT NAME: **NOT REPORTED**

DMR NAME: **NOT REPORTED**

DMR ORGANIZATION: **NOT REPORTED**

DMR TITLE: **NOT REPORTED**

---

[Back to Report Summary](#)

## Asbestos Abatement and Demolition Projects (ASBESTOS)

**MAP ID# 33**

Distance from Property: 0.008 mi. (42 ft.) S  
Elevation: 4,996 ft. (Lower than TP)

### **SITE INFORMATION**

GEOSEARCH ID: 1565939779

CONTRACTOR NAME: MONARCH SITE SERVICES INC.

ADDRESS: 841 OVAL DR.

FORT COLLINS, CO

PROJECT TYPE: ASBESTOS ABATEMENT PROJECT

### **SITE DETAILS**

PERMIT NUMBER: 12LR3321A

PERMIT BEGIN DATE: 08/22/12

LINEAR FEET: 200

SQUARE FEET: NOT REPORTED

PROJECT LENGTH (IN DAYS): 30

---

[Back to Report Summary](#)

## Aboveground Storage Tank Facilities (AST)

[MAP ID# 34](#)

Distance from Property: 0.009 mi. (48 ft.) N  
Elevation: 5,008 ft. (Lower than TP)

### FACILITY INFORMATION

FACILITY ID: 19651

NAME: SCOTT BIOENGINEERING BUILDING GENERATOR  
M0043-1

ADDRESS: 700 MERIDIAN AVE  
FORT COLLINS, CO 80523

OPUS LINK: [CLICK HERE](#)

### TANK INFORMATION

TANK ID: TANK TAG:

45515 19651-1

TANK TYPE:

AST

TANK PRODUCT: TANK CAPACITY:

DIESEL

2635

TANK STATUS:

CURRENTLY IN USE

[Back to Report Summary](#)

## Colorado Discharge Permit System Facilities (CDPS)

**MAP ID# 34**

Distance from Property: 0.009 mi. (48 ft.) N  
Elevation: 5,008 ft. (Lower than TP)

### **SITE INFORMATION**

PERMIT NUMBER: **COR03H095**

SITE NAME: **CSU ENGINEERING 2**

ADDRESS: **700 MERIDIAN AVE**

**FORT COLLINS, CO**

PERMIT TYPE: **NOT REPORTED**

PERMITTEE: **NOT REPORTED**

PERMIT EFFECTIVE: **NOT REPORTED**

STREAM SEGMENT: **NOT REPORTED**

LEGAL NAME:

LEGAL TITLE: **NOT REPORTED**

FACILITY CONTACT NAME: **NOT REPORTED**

DMR NAME: **NOT REPORTED**

DMR ORGANIZATION: **NOT REPORTED**

DMR TITLE: **NOT REPORTED**

---

[Back to Report Summary](#)

## Enforcement and Compliance History Information (ECHOR08)

[MAP ID# 34](#)

Distance from Property: 0.009 mi. (48 ft.) N  
Elevation: 5,008 ft. (Lower than TP)

### FACILITY INFORMATION

UNIQUE ID: 110044274825

REGISTRY ID: 110044274825

NAME: CSU ENGINEERING BLDG II

ADDRESS: 700 MERIDIAN AVE  
FORT COLLINS, CO 80523

COUNTY: LARIMER

FACILITY LINK: [Facility Detail Report](#)

---

[Back to Report Summary](#)

## Facility Registry System (FRSCO)

[MAP ID# 34](#)

Distance from Property: 0.009 mi. (48 ft.) N  
Elevation: 5,008 ft. (Lower than TP)

### **FACILITY INFORMATION**

REGISTRY ID: 110044274825

NAME: **CSU ENGINEERING BLDG II**

LOCATION ADDRESS: **700 MERIDIAN AVE  
FORT COLLINS, CO 80523**

COUNTY: **LARIMER**

EPA REGION: **08**

FEDERAL FACILITY:

TRIBAL LAND:

ALTERNATIVE NAME/S:

**CSU ENGINEERING BLDG II**

PROGRAM/S LISTED FOR THIS FACILITY

**NPDES - NATIONAL POLLUTANT DISCHARGE ELIMINATION SYSTEM**

STANDARD INDUSTRIAL CLASSIFICATION/S (SIC)

**8221 - COLLEGES, UNIVERSITIES, AND PROFESSIONAL SCHOOLS**

NORTH AMERICAN INDUSTRY CLASSIFICATION/S (NAICS)

**NO NAICS DATA REPORTED**

---

[Back to Report Summary](#)



# Integrated Compliance Information System National Pollutant Discharge Elimination System (ICISNPDES)

MAP ID# 34

Distance from Property: 0.009 mi. (48 ft.) N  
Elevation: 5,008 ft. (Lower than TP)

## **FACILITY INFORMATION**

GEOSEARCH ID: **COG073783INPDES**  
NPDES ID: **COG073783** FACILITY #: **110044274825**  
NAME: **CSU ENGINEERING BLDG II**  
PHYSICAL ADDRESS: **700 MERIDIAN AVE**  
**FORT COLLINS CO 80523**  
COUNTY: **LARIMER**  
FACILITY TYPE: **NOT REPORTED**  
IMPAIRED WATERS: **NOT REPORTED**

## **STANDARD INDUSTRIAL CLASSIFICATION**

**8221-COLLEGES AND UNIVERSITIES**

## **PERMITS**

FACILITY TYPE INDICATOR: **NON-POTABLE WATER**  
PERMIT TYPE: **GENERAL PERMIT COVERED FACILITY**  
MAJOR MINOR FACILITY: **MINOR DISCHARGER**  
PERMIT STATUS: **TERMINATED**  
WATER BODY: **CACHE LA POUDDRE RIVER**  
PERMIT NAME: **HASELDEN BARTON MALOW**  
AGENCY TYPE: **STATE**  
ORIGINAL ISSUE DATE: **7/28/2011**  
ISSUE DATE: **7/28/2011**  
ISSUING AGENCY: **NOT REPORTED**  
EFFECTIVE DATE: **7/28/2011**  
EXPIRATION DATE: **11/30/2011**  
RETIREMENT DATE: **NOT REPORTED**  
TERMINATION DATE: **12/1/2011**  
PERMIT COMPLIANCE STATUS: **YES**  
PERMIT SUBJECT TO DMR RUN: **NOT REPORTED**  
REPORTABLE NONCOMPLIANCE TRACKING IS ON: **YES**

## **INSPECTIONS**

- NO INSPECTIONS REPORTED -

## **HISTORIC COMPLIANCE**

- NO HISTORIC COMPLIANCE REPORTED -

## **SINGLE EVENT VIOLATIONS**

- NO SINGLE EVENT VIOLATIONS REPORTED -

## **FORMAL ENFORCEMENT ACTIONS**

- NO FORMAL ENFORCEMENT ACTIONS REPORTED -

## **EFFLUENT VIOLATIONS**

VIOLATION: **D80-DMR, MONITOR ONLY - OVERDUE**  
PARAMETER: **50050-FLOW, IN CONDUIT OR THRU TREATMENT PLANT**  
MONITORING END DATE: **08/31/2011**

**Integrated Compliance Information System National Pollutant Discharge  
Elimination System (ICISNPDES)**

EXCEEDENCE LIMIT PERCENTAGE: **NOT REPORTED**  
VALUE QUALIFIER CODE: **NOT REPORTED**  
UNIT CODE: **NOT REPORTED**  
VALUE RECEIVED DATE: **11/28/2011**  
DAYS LATE: **61**  
STANDARD UNITS: **NOT REPORTED**  
LIMIT VALUE TYPE: **QUANTITY 1**  
RNC DETECTION: **NON-RECEIPT OF DMR/SCHEDULE REPORT**  
RNC DETECTION DATE: **10/29/2011**  
RNC RESOLUTION: **RE - BACK INTO COMPLIANCE**  
RNC RESOLUTION DATE: **11/28/2011**

VIOLATION: **D90-DMR, LIMITED - OVERDUE**  
PARAMETER: **34030-BENZENE**  
MONITORING END DATE: **08/31/2011**  
EXCEEDENCE LIMIT PERCENTAGE: **NOT REPORTED**  
VALUE QUALIFIER CODE: **NOT REPORTED**  
UNIT CODE: **NOT REPORTED**  
VALUE RECEIVED DATE: **11/28/2011**  
DAYS LATE: **61**  
STANDARD UNITS: **NOT REPORTED**  
LIMIT VALUE TYPE: **CONCENTRATION 3**  
RNC DETECTION: **NON-RECEIPT VIOLATION, NON-MONTHLY AVERAGE**  
RNC DETECTION DATE: **10/29/2011**  
RNC RESOLUTION: **RE - BACK INTO COMPLIANCE**  
RNC RESOLUTION DATE: **11/28/2011**

**EFFLUENT VIOLATIONS contd..**

VIOLATION: **D80-DMR, MONITOR ONLY - OVERDUE**  
PARAMETER: **01323-SELENIUM, POTENTIALLY DISSOLVD**  
MONITORING END DATE: **07/31/2011**  
EXCEEDENCE LIMIT PERCENTAGE: **NOT REPORTED**  
VALUE QUALIFIER CODE: **NOT REPORTED**  
UNIT CODE: **NOT REPORTED**  
VALUE RECEIVED DATE: **10/28/2011**  
DAYS LATE: **61**  
STANDARD UNITS: **NOT REPORTED**  
LIMIT VALUE TYPE: **CONCENTRATION 2**  
RNC DETECTION: **NON-RECEIPT OF DMR/SCHEDULE REPORT**  
RNC DETECTION DATE: **09/28/2011**  
RNC RESOLUTION: **RE - BACK INTO COMPLIANCE**  
RNC RESOLUTION DATE: **10/28/2011**

VIOLATION: **D90-DMR, LIMITED - OVERDUE**  
PARAMETER: **00530-SOLIDS, TOTAL SUSPENDED**  
MONITORING END DATE: **07/31/2011**  
EXCEEDENCE LIMIT PERCENTAGE: **NOT REPORTED**

**Integrated Compliance Information System National Pollutant Discharge  
Elimination System (ICISNPDES)**

VALUE QUALIFIER CODE: NOT REPORTED  
UNIT CODE: NOT REPORTED  
VALUE RECEIVED DATE: 10/28/2011  
DAYS LATE: 61  
STANDARD UNITS: NOT REPORTED  
LIMIT VALUE TYPE: CONCENTRATION 2  
RNC DETECTION: NON-RECEIPT OF DMR/SCHEDULE REPORT  
RNC DETECTION DATE: 09/28/2011  
RNC RESOLUTION: RE - BACK INTO COMPLIANCE  
RNC RESOLUTION DATE: 10/28/2011

**EFFLUENT VIOLATIONS contd..**

VIOLATION: D90-DMR, LIMITED - OVERDUE  
PARAMETER: 03582-OIL AND GREASE  
MONITORING END DATE: 07/31/2011  
EXCEEDENCE LIMIT PERCENTAGE: NOT REPORTED  
VALUE QUALIFIER CODE: NOT REPORTED  
UNIT CODE: NOT REPORTED  
VALUE RECEIVED DATE: 10/28/2011  
DAYS LATE: 61  
STANDARD UNITS: NOT REPORTED  
LIMIT VALUE TYPE: CONCENTRATION 3  
RNC DETECTION: NON-RECEIPT VIOLATION, NON-MONTHLY AVERAGE  
RNC DETECTION DATE: 09/28/2011  
RNC RESOLUTION: RE - BACK INTO COMPLIANCE  
RNC RESOLUTION DATE: 10/28/2011

VIOLATION: D80-DMR, MONITOR ONLY - OVERDUE  
PARAMETER: 81551-XYLENE [MIX OF M+O+P]  
MONITORING END DATE: 07/31/2011  
EXCEEDENCE LIMIT PERCENTAGE: NOT REPORTED  
VALUE QUALIFIER CODE: NOT REPORTED  
UNIT CODE: NOT REPORTED  
VALUE RECEIVED DATE: 10/28/2011  
DAYS LATE: 61  
STANDARD UNITS: NOT REPORTED  
LIMIT VALUE TYPE: CONCENTRATION 2  
RNC DETECTION: NON-RECEIPT OF DMR/SCHEDULE REPORT  
RNC DETECTION DATE: 09/28/2011  
RNC RESOLUTION: RE - BACK INTO COMPLIANCE  
RNC RESOLUTION DATE: 10/28/2011

VIOLATION: D90-DMR, LIMITED - OVERDUE  
PARAMETER: 34030-BENZENE  
MONITORING END DATE: 07/31/2011  
EXCEEDENCE LIMIT PERCENTAGE: NOT REPORTED  
VALUE QUALIFIER CODE: NOT REPORTED

**Integrated Compliance Information System National Pollutant Discharge  
Elimination System (ICISNPDES)**

UNIT CODE: NOT REPORTED  
VALUE RECEIVED DATE: 10/28/2011  
DAYS LATE: 61  
STANDARD UNITS: NOT REPORTED  
LIMIT VALUE TYPE: CONCENTRATION 2  
RNC DETECTION: NON-RECEIPT OF DMR/SCHEDULE REPORT  
RNC DETECTION DATE: 09/28/2011  
RNC RESOLUTION: RE - BACK INTO COMPLIANCE  
RNC RESOLUTION DATE: 10/28/2011

VIOLATION: D90-DMR, LIMITED - OVERDUE  
PARAMETER: 37371-ETHYLBENZENE  
MONITORING END DATE: 07/31/2011  
EXCEEDENCE LIMIT PERCENTAGE: NOT REPORTED  
VALUE QUALIFIER CODE: NOT REPORTED

UNIT CODE: NOT REPORTED  
VALUE RECEIVED DATE: 10/28/2011  
DAYS LATE: 61  
STANDARD UNITS: NOT REPORTED  
LIMIT VALUE TYPE: CONCENTRATION 2  
RNC DETECTION: NON-RECEIPT OF DMR/SCHEDULE REPORT  
RNC DETECTION DATE: 09/28/2011  
RNC RESOLUTION: RE - BACK INTO COMPLIANCE  
RNC RESOLUTION DATE: 10/28/2011

VIOLATION: D80-DMR, MONITOR ONLY - OVERDUE  
PARAMETER: 50050-FLOW, IN CONDUIT OR THRU TREATMENT PLANT  
MONITORING END DATE: 07/31/2011  
EXCEEDENCE LIMIT PERCENTAGE: NOT REPORTED  
VALUE QUALIFIER CODE: NOT REPORTED

UNIT CODE: NOT REPORTED  
VALUE RECEIVED DATE: 10/28/2011  
DAYS LATE: 61  
STANDARD UNITS: NOT REPORTED  
LIMIT VALUE TYPE: QUANTITY 1  
RNC DETECTION: NON-RECEIPT OF DMR/SCHEDULE REPORT  
RNC DETECTION DATE: 09/28/2011  
RNC RESOLUTION: RE - BACK INTO COMPLIANCE  
RNC RESOLUTION DATE: 10/28/2011

VIOLATION: D80-DMR, MONITOR ONLY - OVERDUE  
PARAMETER: 01323-SELENIUM, POTENTIALLY DISSOLVD  
MONITORING END DATE: 08/31/2011  
EXCEEDENCE LIMIT PERCENTAGE: NOT REPORTED  
VALUE QUALIFIER CODE: NOT REPORTED

UNIT CODE: NOT REPORTED  
VALUE RECEIVED DATE: 11/28/2011

**Integrated Compliance Information System National Pollutant Discharge  
Elimination System (ICISNPDES)**

DAYS LATE: 61  
STANDARD UNITS: NOT REPORTED  
LIMIT VALUE TYPE: CONCENTRATION 3  
RNC DETECTION: NON-RECEIPT VIOLATION, NON-MONTHLY AVERAGE  
RNC DETECTION DATE: 10/29/2011  
RNC RESOLUTION: RE - BACK INTO COMPLIANCE  
RNC RESOLUTION DATE: 11/28/2011

VIOLATION: D80-DMR, MONITOR ONLY - OVERDUE  
PARAMETER: 81551-XYLENE [MIX OF M+O+P]  
MONITORING END DATE: 07/31/2011  
EXCEEDENCE LIMIT PERCENTAGE: NOT REPORTED  
VALUE QUALIFIER CODE: NOT REPORTED  
UNIT CODE: NOT REPORTED  
VALUE RECEIVED DATE: 10/28/2011

DAYS LATE: 61  
STANDARD UNITS: NOT REPORTED  
LIMIT VALUE TYPE: CONCENTRATION 2  
RNC DETECTION: NON-RECEIPT OF DMR/SCHEDULE REPORT  
RNC DETECTION DATE: 09/28/2011  
RNC RESOLUTION: RE - BACK INTO COMPLIANCE  
RNC RESOLUTION DATE: 10/28/2011

---

[Back to Report Summary](#)

## Asbestos Abatement and Demolition Projects (ASBESTOS)

**MAP ID# 35**

Distance from Property: 0.010 mi. (53 ft.) S

Elevation: 5,021 ft. (Lower than TP)

### **SITE INFORMATION**

GEOSEARCH ID: 1357908501

CONTRACTOR NAME: MONARCH SITE SERVICES INC.

ADDRESS: 951 PLUM ST.

FORT COLLINS, CO

PROJECT TYPE: ASBESTOS ABATEMENT PROJECT

### **SITE DETAILS**

PERMIT NUMBER: 12LR3452N

PERMIT BEGIN DATE: 08/31/12

SQUARE FEET: 180

---

[Back to Report Summary](#)

## Asbestos Abatement and Demolition Projects (ASBESTOS)

**MAP ID# 35**

Distance from Property: 0.010 mi. (53 ft.) S  
Elevation: 5,021 ft. (Lower than TP)

### **SITE INFORMATION**

GEOSEARCH ID: 524811303

CONTRACTOR NAME: PEAK ENVIRONMENTAL

ADDRESS: 951 W. PLUM ST.

FORT COLLINS, CO

PROJECT TYPE: ASBESTOS ABATEMENT PROJECT

### **SITE DETAILS**

PERMIT NUMBER: 14LR1023A-EX

PERMIT BEGIN DATE: 05/15/14

SQUARE FEET: 640

PROJECT LENGTH (IN DAYS): 90

---

[Back to Report Summary](#)

## Enforcement and Compliance History Information (ECHOR08)

[MAP ID# 35](#)

Distance from Property: 0.010 mi. (53 ft.) S  
Elevation: 5,021 ft. (Lower than TP)

### FACILITY INFORMATION

UNIQUE ID: 110055096408

REGISTRY ID: 110055096408

NAME: CSU MOBY ARENA

ADDRESS: 951 W PLUM ST

FORT COLLINS, CO 80523

COUNTY: LARIMER

FACILITY LINK: [Facility Detail Report](#)

---

[Back to Report Summary](#)



## Enforcement and Compliance History Information (ECHOR08)

[MAP ID# 35](#)

Distance from Property: 0.010 mi. (53 ft.) S  
Elevation: 5,021 ft. (Lower than TP)

### FACILITY INFORMATION

UNIQUE ID: 110070743459

REGISTRY ID: 110070743459

NAME: MOBY GEOX

ADDRESS: 951 W PLUM ST.  
FT. COLLINS, CO 80521

COUNTY: LARIMER

FACILITY LINK: [Facility Detail Report](#)

---

[Back to Report Summary](#)

## Facility Registry System (FRSCO)

**MAP ID# 35**

Distance from Property: 0.010 mi. (53 ft.) S  
Elevation: 5,021 ft. (Lower than TP)

### **FACILITY INFORMATION**

REGISTRY ID: 110055096408

NAME: **CSU MOBY ARENA**

LOCATION ADDRESS: 951 W PLUM ST  
FORT COLLINS, CO 80523

COUNTY: **LARIMER**

EPA REGION: **08**

FEDERAL FACILITY:

TRIBAL LAND:

ALTERNATIVE NAME/S:

**CSU MOBY ARENA**

PROGRAM/S LISTED FOR THIS FACILITY

**NPDES - NATIONAL POLLUTANT DISCHARGE ELIMINATION SYSTEM**

STANDARD INDUSTRIAL CLASSIFICATION/S (SIC)

**1799 - SPECIAL TRADE CONTRACTORS, NOT ELSEWHERE CLASSIFIED**

NORTH AMERICAN INDUSTRY CLASSIFICATION/S (NAICS)

**NO NAICS DATA REPORTED**

---

[Back to Report Summary](#)

## Facility Registry System (FRSCO)

**MAP ID# 35**

Distance from Property: 0.010 mi. (53 ft.) S  
Elevation: 5,021 ft. (Lower than TP)

### **FACILITY INFORMATION**

REGISTRY ID: 110070743459

NAME: **MOBY GEOX**

LOCATION ADDRESS: 951 W PLUM ST.  
FT. COLLINS, CO 80521

COUNTY: **LARIMER**

EPA REGION: **08**

FEDERAL FACILITY:

TRIBAL LAND:

ALTERNATIVE NAME/S:

**NO ALTERNATIVE NAME(S) LISTED FOR THIS FACILITY**

PROGRAM/S LISTED FOR THIS FACILITY

**NPDES - NATIONAL POLLUTANT DISCHARGE ELIMINATION SYSTEM**

STANDARD INDUSTRIAL CLASSIFICATION/S (SIC)

**1542 - GENERAL CONTRACTORS-NONRESIDENTIAL BUILDINGS, OTHER THAN INDUSTRIAL BUILDINGS AND WAREHOUSES**

NORTH AMERICAN INDUSTRY CLASSIFICATION/S (NAICS)

**NO NAICS DATA REPORTED**

---

[Back to Report Summary](#)

# Integrated Compliance Information System National Pollutant Discharge Elimination System (ICISNPDES)

MAP ID# 35

Distance from Property: 0.010 mi. (53 ft.) S  
Elevation: 5,021 ft. (Lower than TP)

## **FACILITY INFORMATION**

GEOSEARCH ID: **COG074348INPDES**  
NPDES ID: **COG074348** FACILITY #: **110055096408**  
NAME: **CSU MOBY ARENA**  
PHYSICAL ADDRESS: **951 W PLUM ST**  
**FORT COLLINS CO 80523**  
COUNTY: **LARIMER**  
FACILITY TYPE: **NOT REPORTED**  
IMPAIRED WATERS: **NOT REPORTED**

## **STANDARD INDUSTRIAL CLASSIFICATION**

**1799-SPECIAL TRADE CONTRACTORS**

## **PERMITS**

FACILITY TYPE INDICATOR: **NON-POTABLE WATER**  
PERMIT TYPE: **GENERAL PERMIT COVERED FACILITY**  
MAJOR MINOR FACILITY: **MINOR DISCHARGER**  
PERMIT STATUS: **TERMINATED**  
WATER BODY: **SPRING CREEK TO CACHE LA POUFRE RIVER**  
PERMIT NAME: **PINKARD CONSTRUCTION**  
AGENCY TYPE: **STATE**  
ORIGINAL ISSUE DATE: **2/8/2013**  
ISSUE DATE: **2/8/2013**  
ISSUING AGENCY: **NOT REPORTED**  
EFFECTIVE DATE: **2/8/2013**  
EXPIRATION DATE: **9/30/2013**  
RETIREMENT DATE: **NOT REPORTED**  
TERMINATION DATE: **7/1/2013**  
PERMIT COMPLIANCE STATUS: **YES**  
PERMIT SUBJECT TO DMR RUN: **NOT REPORTED**  
REPORTABLE NONCOMPLIANCE TRACKING IS ON: **YES**

## **INSPECTIONS**

**- NO INSPECTIONS REPORTED -**

## **HISTORIC COMPLIANCE**

HISTORIC NON-COMPLIANCE QUARTER (YYYYQ): **20134**  
HISTORIC NON-COMPLIANCE: **UNDETERMINED QNCR STATUS - INSUFFICIENT DATA, OR PERMITEE IS A MINOR DISCHARGER NOT SUBJECT TO MANDATORY REPORTING**  
NUMBER OF E90 VIOLATIONS: **0**  
NUMBER OF COMPLIANCE SCHEDULE VIOLATIONS: **0**  
NUMBER OF SINGLE EVENT VIOLATIONS: **0**  
NUMBER OF PERMIT SCHEDULE VIOLATIONS: **0**  
  
HISTORIC NON-COMPLIANCE QUARTER (YYYYQ): **20132**  
HISTORIC NON-COMPLIANCE: **V**

# **Integrated Compliance Information System National Pollutant Discharge Elimination System (ICISNPDES)**

NUMBER OF E90 VIOLATIONS: 1  
NUMBER OF COMPLIANCE SCHEDULE VIOLATIONS: 0  
NUMBER OF SINGLE EVENT VIOLATIONS: 0  
NUMBER OF PERMIT SCHEDULE VIOLATIONS: 0

## **SINGLE EVENT VIOLATIONS**

- NO SINGLE EVENT VIOLATIONS REPORTED -

## **FORMAL ENFORCEMENT ACTIONS**

- NO FORMAL ENFORCEMENT ACTIONS REPORTED -

## **EFFLUENT VIOLATIONS**

- NOT REPORTED -

## **EFFLUENT VIOLATIONS contd..**

- NOT REPORTED -

## **EFFLUENT VIOLATIONS contd..**

- NOT REPORTED -

---

[Back to Report Summary](#)

## Enforcement and Compliance History Information (ECHOR08)

[MAP ID# 36](#)

Distance from Property: 0.011 mi. (58 ft.) N

Elevation: 5,140 ft. (Higher than TP)

### FACILITY INFORMATION

UNIQUE ID: 110070741210

REGISTRY ID: 110070741210

NAME: TEMPLE GRANDIN EQUINE CENTER

ADDRESS: 735 SOUTH OVERLAND TRAIL

FORT COLLINS, CO 80521

COUNTY: LARIMER

FACILITY LINK: [Facility Detail Report](#)

---

[Back to Report Summary](#)

## Facility Registry System (FRSCO)

**MAP ID# 36**

Distance from Property: 0.011 mi. (58 ft.) N  
Elevation: 5,140 ft. (Higher than TP)

### **FACILITY INFORMATION**

REGISTRY ID: 110070741210

NAME: TEMPLE GRANDIN EQUINE CENTER

LOCATION ADDRESS: 735 SOUTH OVERLAND TRAIL  
FORT COLLINS, CO 80521

COUNTY: LARIMER

EPA REGION: 08

FEDERAL FACILITY:

TRIBAL LAND:

ALTERNATIVE NAME/S:

**NO ALTERNATIVE NAME(S) LISTED FOR THIS FACILITY**

PROGRAM/S LISTED FOR THIS FACILITY

**NPDES - NATIONAL POLLUTANT DISCHARGE ELIMINATION SYSTEM**

STANDARD INDUSTRIAL CLASSIFICATION/S (SIC)

**8221 - COLLEGES, UNIVERSITIES, AND PROFESSIONAL SCHOOLS**

NORTH AMERICAN INDUSTRY CLASSIFICATION/S (NAICS)

**NO NAICS DATA REPORTED**

---

[Back to Report Summary](#)

## Asbestos Abatement and Demolition Projects (ASBESTOS)

[MAP ID# 37](#)

Distance from Property: 0.013 mi. (69 ft.) S  
Elevation: 5,035 ft. (Lower than TP)

### **SITE INFORMATION**

GEOSEARCH ID: 409399178

CONTRACTOR NAME: MARTIN & SONS EXCAVATING INC.

ADDRESS: 1409 W. ELIZABETH

FORT COLLINS, CO

PROJECT TYPE: DEMOLITION PROJECT

### **SITE DETAILS**

PERMIT NUMBER: 12LR3611D

PERMIT BEGIN DATE: 09/04/12

SQUARE FEET: NOT REPORTED

PROJECT LENGTH (IN DAYS): 10

---

[Back to Report Summary](#)



## Colorado Discharge Permit System Facilities (CDPS)

**MAP ID# 38**

Distance from Property: 0.013 mi. (69 ft.) W  
Elevation: 5,035 ft. (Lower than TP)

### **SITE INFORMATION**

PERMIT NUMBER: **COR03S434**

SITE NAME: **KAPPA KAPPA GAMMA SORORITY**

ADDRESS: **729 S SHIELDS ST**

**FORT COLLINS, CO 80521**

PERMIT TYPE: **COR030000-STORMWATER DISCHARGE ASSOCIATED WITH CONSTRUCTION ACTIVITIES**

PERMITTEE: **ELDER CONSTRUCTION INC**

PERMIT EFFECTIVE: **11/22/2017**

STREAM SEGMENT: **COSPCP13A**

LEGAL NAME:

LEGAL TITLE: **SUPT**

FACILITY CONTACT NAME: **TIM BLAND**

DMR NAME: **NOT REPORTED**

DMR ORGANIZATION: **NOT REPORTED**

DMR TITLE: **NOT REPORTED**

---

[Back to Report Summary](#)

## Enforcement and Compliance History Information (ECHOR08)

**MAP ID# 38**

Distance from Property: 0.013 mi. (69 ft.) W

Elevation: 5,035 ft. (Lower than TP)

### **FACILITY INFORMATION**

UNIQUE ID: 110070201977

REGISTRY ID: 110070201977

NAME: KAPPA KAPPA GAMMA SORORITY

ADDRESS: 729 S SHIELDS ST

FORT COLLINS, CO 80521

COUNTY: LARIMER

FACILITY LINK: [Facility Detail Report](#)

---

[Back to Report Summary](#)

## Facility Registry System (FRSCO)

**MAP ID# 38**

Distance from Property: 0.013 mi. (69 ft.) W  
Elevation: 5,035 ft. (Lower than TP)

### **FACILITY INFORMATION**

REGISTRY ID: 110070201977

NAME: KAPPA KAPPA GAMMA SORORITY

LOCATION ADDRESS: 729 S SHIELDS ST  
FORT COLLINS, CO 80521

COUNTY: LARIMER

EPA REGION: 08

FEDERAL FACILITY:

TRIBAL LAND:

ALTERNATIVE NAME/S:

**NO ALTERNATIVE NAME(S) LISTED FOR THIS FACILITY**

PROGRAM/S LISTED FOR THIS FACILITY

**NPDES - NATIONAL POLLUTANT DISCHARGE ELIMINATION SYSTEM**

STANDARD INDUSTRIAL CLASSIFICATION/S (SIC)

**1521 - GENERAL CONTRACTORS-SINGLE-FAMILY HOUSES**

NORTH AMERICAN INDUSTRY CLASSIFICATION/S (NAICS)

**NO NAICS DATA REPORTED**

---

[Back to Report Summary](#)

# Integrated Compliance Information System National Pollutant Discharge Elimination System (ICISNPDES)

MAP ID# 38

Distance from Property: 0.013 mi. (69 ft.) W  
Elevation: 5,035 ft. (Lower than TP)

## **FACILITY INFORMATION**

GEOSEARCH ID: **COR03S434INPDES**  
NPDES ID: **COR03S434** FACILITY #: **110070201977**  
NAME: **KAPPA KAPPA GAMMA SORORITY**  
PHYSICAL ADDRESS: **729 S SHIELDS ST**  
**FORT COLLINS CO 80521**  
COUNTY: **LARIMER**  
FACILITY TYPE: **NOT REPORTED**  
IMPAIRED WATERS: **NOT REPORTED**

## **STANDARD INDUSTRIAL CLASSIFICATION**

**1521-SINGLE-FAMILY HOUSING CONSTRUCTION**

## **PERMITS**

FACILITY TYPE INDICATOR: **NON-POTABLE WATER**  
PERMIT TYPE: **GENERAL PERMIT COVERED FACILITY**  
MAJOR MINOR FACILITY: **MINOR DISCHARGER**  
PERMIT STATUS: **TERMINATED**  
WATER BODY: **CACHE LA POUFRE RIVER**  
PERMIT NAME: **ELDER CONSTRUCTION INC**  
AGENCY TYPE: **STATE**  
ORIGINAL ISSUE DATE: **11/22/2017**  
ISSUE DATE: **11/22/2017**  
ISSUING AGENCY: **STA**  
EFFECTIVE DATE: **11/22/2017**  
EXPIRATION DATE: **6/30/2020**  
RETIREMENT DATE: **NOT REPORTED**  
TERMINATION DATE: **4/1/2019**  
PERMIT COMPLIANCE STATUS: **YES**  
PERMIT SUBJECT TO DMR RUN: **NOT REPORTED**  
REPORTABLE NONCOMPLIANCE TRACKING IS ON: **YES**

## **INSPECTIONS**

**- NO INSPECTIONS REPORTED -**

## **HISTORIC COMPLIANCE**

HISTORIC NON-COMPLIANCE QUARTER (YYYYQ): **20193**  
HISTORIC NON-COMPLIANCE: **UNDETERMINED QNCR STATUS - INSUFFICIENT DATA, OR PERMITEE IS A MINOR DISCHARGER NOT SUBJECT TO MANDATORY REPORTING**  
NUMBER OF E90 VIOLATIONS: **0**  
NUMBER OF COMPLIANCE SCHEDULE VIOLATIONS: **0**  
NUMBER OF SINGLE EVENT VIOLATIONS: **0**  
NUMBER OF PERMIT SCHEDULE VIOLATIONS: **0**

## **SINGLE EVENT VIOLATIONS**

**- NO SINGLE EVENT VIOLATIONS REPORTED -**

***Integrated Compliance Information System National Pollutant Discharge  
Elimination System (ICISNPDES)***

**FORMAL ENFORCEMENT ACTIONS**

- NO FORMAL ENFORCEMENT ACTIONS REPORTED -

**EFFLUENT VIOLATIONS**

- NOT REPORTED -

**EFFLUENT VIOLATIONS contd..**

- NOT REPORTED -

**EFFLUENT VIOLATIONS contd..**

- NOT REPORTED -

---

[Back to Report Summary](#)

# Integrated Compliance Information System National Pollutant Discharge Elimination System (ICISNPDES)

MAP ID# 38

Distance from Property: 0.013 mi. (69 ft.) W  
Elevation: 5,035 ft. (Lower than TP)

## **FACILITY INFORMATION**

GEOSEARCH ID: **COR401518INPDES**  
NPDES ID: **COR401518** FACILITY #: **110070201977**  
NAME: **KAPPA KAPPA GAMMA SORORITY**  
PHYSICAL ADDRESS: **729 S SHIELDS ST**  
**FORT COLLINS CO 80521**  
COUNTY: **LARIMER**  
FACILITY TYPE: **NOT REPORTED**  
IMPAIRED WATERS: **NOT REPORTED**

## **STANDARD INDUSTRIAL CLASSIFICATION**

- NOT REPORTED -

## **PERMITS**

FACILITY TYPE INDICATOR: **NON-POTABLE WATER**  
PERMIT TYPE: **GENERAL PERMIT COVERED FACILITY**  
MAJOR MINOR FACILITY: **MINOR DISCHARGER**  
PERMIT STATUS: **TERMINATED**  
WATER BODY: **NOT REPORTED**  
PERMIT NAME: **ELDER CONSTRUCTION INC**  
AGENCY TYPE: **STATE**  
ORIGINAL ISSUE DATE: **4/1/2019**  
ISSUE DATE: **4/1/2019**  
ISSUING AGENCY: **NOT REPORTED**  
EFFECTIVE DATE: **4/1/2019**  
EXPIRATION DATE: **3/31/2023**  
RETIREMENT DATE: **NOT REPORTED**  
TERMINATION DATE: **7/1/2019**  
PERMIT COMPLIANCE STATUS: **YES**  
PERMIT SUBJECT TO DMR RUN: **NOT REPORTED**  
REPORTABLE NONCOMPLIANCE TRACKING IS ON: **YES**

## **INSPECTIONS**

- NO INSPECTIONS REPORTED -

## **HISTORIC COMPLIANCE**

HISTORIC NON-COMPLIANCE QUARTER (YYYYQ): **20194**  
HISTORIC NON-COMPLIANCE: **UNDETERMINED QNCR STATUS - INSUFFICIENT DATA, OR PERMITEE IS A MINOR DISCHARGER NOT SUBJECT TO MANDATORY REPORTING**  
NUMBER OF E90 VIOLATIONS: **0**  
NUMBER OF COMPLIANCE SCHEDULE VIOLATIONS: **0**  
NUMBER OF SINGLE EVENT VIOLATIONS: **0**  
NUMBER OF PERMIT SCHEDULE VIOLATIONS: **0**

## **SINGLE EVENT VIOLATIONS**

- NO SINGLE EVENT VIOLATIONS REPORTED -

## **FORMAL ENFORCEMENT ACTIONS**

**Integrated Compliance Information System National Pollutant Discharge  
Elimination System (ICISNPDES)**

- NO FORMAL ENFORCEMENT ACTIONS REPORTED -

**EFFLUENT VIOLATIONS**

- NOT REPORTED -

**EFFLUENT VIOLATIONS contd..**

- NOT REPORTED -

**EFFLUENT VIOLATIONS contd..**

- NOT REPORTED -

---

[Back to Report Summary](#)

## Enforcement and Compliance History Information (ECHOR08)

**MAP ID# 39**

Distance from Property: 0.014 mi. (74 ft.) S  
Elevation: 5,054 ft. (Higher than TP)

### **FACILITY INFORMATION**

UNIQUE ID: 110070207072

REGISTRY ID: 110070207072

NAME: FAITH PROPERTY MANAGEMENT

ADDRESS: 1625 W ELIZABETH UNIT D-2  
FORT COLLINS, CO 80521

COUNTY: LARIMER

FACILITY LINK: [Facility Detail Report](#)

---

[Back to Report Summary](#)



## Facility Registry System (FRSCO)

**MAP ID# 39**

Distance from Property: 0.014 mi. (74 ft.) S  
Elevation: 5,054 ft. (Higher than TP)

### **FACILITY INFORMATION**

REGISTRY ID: 110070207072

NAME: FAITH PROPERTY MANAGEMENT

LOCATION ADDRESS: 1625 W ELIZABETH UNIT D-2  
FORT COLLINS, CO 80521

COUNTY: LARIMER

EPA REGION: 08

FEDERAL FACILITY:

TRIBAL LAND:

ALTERNATIVE NAME/S:

**NO ALTERNATIVE NAME(S) LISTED FOR THIS FACILITY**

PROGRAM/S LISTED FOR THIS FACILITY

**RCRAINFO - RESOURCE CONSERVATION AND RECOVERY ACT INFORMATION SYSTEM**

STANDARD INDUSTRIAL CLASSIFICATION/S (SIC)

**NO SIC DATA REPORTED**

NORTH AMERICAN INDUSTRY CLASSIFICATION/S (NAICS)

**921190 - OTHER GENERAL GOVERNMENT SUPPORT.**

---

[Back to Report Summary](#)

# Resource Conservation & Recovery Act - Non-Generator (RCRANGR08)

MAP ID# 39

Distance from Property: 0.014 mi. (74 ft.) S  
Elevation: 5,054 ft. (Higher than TP)

## FACILITY INFORMATION

EPA ID#: COR000244855

NAME: FAITH PROPERTY MANAGEMENT

ADDRESS: 1625 W ELIZABETH UNIT D-2

FORT COLLINS, CO 80521

CONTACT NAME: MAURI PARKER

CONTACT ADDRESS: 300 E BOARDWALK DR

FORT COLLINS CO 80525

CONTACT PHONE: 970-377-1626

NON-NOTIFIER:

DATE RECEIVED BY AGENCY: 12/22/2017

## CERTIFICATION

CERTIFICATION NAME:

CERTIFICATION TITLE:

CERTIFICATION SIGNED DATE:

MAURI PARKER

HOA MANAGER

12/19/2017

## INDUSTRY CLASSIFICATION (NAICS)

921190 - OTHER GENERAL GOVERNMENT SUPPORT

### CURRENT ACTIVITY INFORMATION

GENERATOR STATUS: **NON-GENERATOR** LAST UPDATED DATE: 12/22/2017

SUBJECT TO CORRECTIVE ACTION UNIVERSE: **NO**

TDSFs POTENTIALLY SUBJECT TO CORRECTIVE ACTION UNDER 3004 (u)/(v) UNIVERSE: **NO**

TDSFs ONLY SUBJECT TO CORRECTIVE ACTION UNDER DISCRETIONARY AUTHORITIES UNIVERSE: **NO**

NON TDSFs WHERE RCRA CORRECTIVE ACTION HAS BEEN IMPOSED UNIVERSE: **NO**

CORRECTIVE ACTION WORKLOAD UNIVERSE: **NO**

IMPORTER: **NO**

UNDERGROUND INJECTION: **NO**

MIXED WASTE GENERATOR: **NO**

UNIVERSAL WASTE DESTINATION FACILITY: **NO**

RECYCLER: **NO**

TRANSFER FACILITY: **NO**

TRANSPORTER: **NO**

USED OIL FUEL BURNER: **NO**

ONSITE BURNER EXEMPTION: **NO**

USED OIL PROCESSOR: **NO**

FURNACE EXEMPTION: **NO**

USED OIL FUEL MARKETER TO BURNER: **NO**

USED OIL REFINER: **NO**

SPECIFICATION USED OIL MARKETER: **NO**

USED OIL TRANSFER FACILITY: **NO**

USED OIL TRANSPORTER: **NO**

### COMPLIANCE, MONITORING AND ENFORCEMENT INFORMATION

EVALUATIONS - **NO EVALUATIONS REPORTED -**

VIOLATIONS - **NO VIOLATIONS REPORTED -**

ENFORCEMENTS - **NO ENFORCEMENTS REPORTED -**

### HAZARDOUS WASTE

D001 IGNITABLE WASTE

D002 CORROSIVE WASTE

UNIVERSAL WASTE - **NO UNIVERSAL WASTE REPORTED -**

CORRECTIVE ACTION AREA - **NO CORRECTIVE ACTION AREA INFORMATION REPORTED -**

## **Resource Conservation & Recovery Act - Non-Generator (RCRANGR08)**

CORRECTIVE ACTION EVENT

NO CORRECTIVE ACTION EVENT(S) REPORTED

---

[Back to Report Summary](#)

## Colorado Discharge Permit System Facilities (CDPS)

**MAP ID# 40**

Distance from Property: 0.015 mi. (79 ft.) N  
Elevation: 5,035 ft. (Lower than TP)

### **SITE INFORMATION**

PERMIT NUMBER: **COR03T225**

SITE NAME: **UNION AT ELIZABETH STREET**

ADDRESS: **1208 W ELIZABETH ST**

**FORT COLLINS, CO 80521**

PERMIT TYPE: **COR030000-STORMWATER DISCHARGE ASSOCIATED WITH CONSTRUCTION ACTIVITIES**

PERMITTEE: **DOHN CONSTRUCTION INC**

PERMIT EFFECTIVE: **NOT REPORTED**

STREAM SEGMENT: **COSPCP11**

LEGAL NAME:

LEGAL TITLE: **PRES**

FACILITY CONTACT NAME: **RON SHIMPA**

DMR NAME: **NOT REPORTED**

DMR ORGANIZATION: **NOT REPORTED**

DMR TITLE: **NOT REPORTED**

---

[Back to Report Summary](#)

## Enforcement and Compliance History Information (ECHOR08)

**MAP ID# 40**

Distance from Property: 0.015 mi. (79 ft.) N  
Elevation: 5,035 ft. (Lower than TP)

### **FACILITY INFORMATION**

UNIQUE ID: 110070252462

REGISTRY ID: 110070252462

NAME: UNION AT ELIZABETH STREET

ADDRESS: 1208 W ELIZABETH ST  
FORT COLLINS, CO 80521

COUNTY: LARIMER

FACILITY LINK: [Facility Detail Report](#)

---

[Back to Report Summary](#)

## Facility Registry System (FRSCO)

**MAP ID# 40**

Distance from Property: 0.015 mi. (79 ft.) N  
Elevation: 5,035 ft. (Lower than TP)

### **FACILITY INFORMATION**

REGISTRY ID: 110070252462

NAME: **UNION AT ELIZABETH STREET**

LOCATION ADDRESS: **1208 W ELIZABETH ST  
FORT COLLINS, CO 80521**

COUNTY: **LARIMER**

EPA REGION: **08**

FEDERAL FACILITY:

TRIBAL LAND:

ALTERNATIVE NAME/S:

**NO ALTERNATIVE NAME(S) LISTED FOR THIS FACILITY**

PROGRAM/S LISTED FOR THIS FACILITY

**NPDES - NATIONAL POLLUTANT DISCHARGE ELIMINATION SYSTEM**

STANDARD INDUSTRIAL CLASSIFICATION/S (SIC)

**1522 - GENERAL CONTRACTORS-RESIDENTIAL BUILDINGS, OTHER THAN SINGLE-FAMILY**

NORTH AMERICAN INDUSTRY CLASSIFICATION/S (NAICS)

**NO NAICS DATA REPORTED**

---

[Back to Report Summary](#)

# Integrated Compliance Information System National Pollutant Discharge Elimination System (ICISNPDES)

MAP ID# 40

Distance from Property: 0.015 mi. (79 ft.) N  
Elevation: 5,035 ft. (Lower than TP)

## **FACILITY INFORMATION**

GEOSEARCH ID: **COR03T225INPDES**  
NPDES ID: **COR03T225** FACILITY #: **110070252462**  
NAME: **UNION AT ELIZABETH STREET**  
PHYSICAL ADDRESS: **1208 W ELIZABETH ST**  
**FORT COLLINS CO 80521**  
COUNTY: **LARIMER**  
FACILITY TYPE: **NOT REPORTED**  
IMPAIRED WATERS: **NOT REPORTED**

## **STANDARD INDUSTRIAL CLASSIFICATION**

**1522-RESIDENTIAL CONSTRUCTION**

## **PERMITS**

FACILITY TYPE INDICATOR: **NON-POTABLE WATER**  
PERMIT TYPE: **GENERAL PERMIT COVERED FACILITY**  
MAJOR MINOR FACILITY: **MINOR DISCHARGER**  
PERMIT STATUS: **TERMINATED**  
WATER BODY: **CACHE LA POUDE RIVER**  
PERMIT NAME: **DOHN CONSTRUCTION INC**  
AGENCY TYPE: **STATE**  
ORIGINAL ISSUE DATE: **5/2/2018**  
ISSUE DATE: **5/2/2018**  
ISSUING AGENCY: **STA**  
EFFECTIVE DATE: **5/2/2018**  
EXPIRATION DATE: **6/30/2020**  
RETIREMENT DATE: **NOT REPORTED**  
TERMINATION DATE: **4/1/2019**  
PERMIT COMPLIANCE STATUS: **YES**  
PERMIT SUBJECT TO DMR RUN: **NOT REPORTED**  
REPORTABLE NONCOMPLIANCE TRACKING IS ON: **YES**

## **INSPECTIONS**

**- NO INSPECTIONS REPORTED -**

## **HISTORIC COMPLIANCE**

HISTORIC NON-COMPLIANCE QUARTER (YYYYQ): **20193**  
HISTORIC NON-COMPLIANCE: **UNDETERMINED QNCR STATUS - INSUFFICIENT DATA, OR PERMITEE IS A MINOR DISCHARGER NOT SUBJECT TO MANDATORY REPORTING**  
NUMBER OF E90 VIOLATIONS: **0**  
NUMBER OF COMPLIANCE SCHEDULE VIOLATIONS: **0**  
NUMBER OF SINGLE EVENT VIOLATIONS: **0**  
NUMBER OF PERMIT SCHEDULE VIOLATIONS: **0**

## **SINGLE EVENT VIOLATIONS**

**- NO SINGLE EVENT VIOLATIONS REPORTED -**

**Integrated Compliance Information System National Pollutant Discharge  
Elimination System (ICISNPDES)**

**FORMAL ENFORCEMENT ACTIONS**

- NO FORMAL ENFORCEMENT ACTIONS REPORTED -

**EFFLUENT VIOLATIONS**

- NOT REPORTED -

**EFFLUENT VIOLATIONS contd..**

- NOT REPORTED -

**EFFLUENT VIOLATIONS contd..**

- NOT REPORTED -

---

[Back to Report Summary](#)



# Integrated Compliance Information System National Pollutant Discharge Elimination System (ICISNPDES)

**MAP ID# 40**

Distance from Property: 0.015 mi. (79 ft.) N  
Elevation: 5,035 ft. (Lower than TP)

## **FACILITY INFORMATION**

GEOSEARCH ID: **COR401387INPDES**  
NPDES ID: **COR401387** FACILITY #: **110070252462**  
NAME: **UNION AT ELIZABETH STREET**  
PHYSICAL ADDRESS: **1208 W ELIZABETH ST**  
**FORT COLLINS CO 80521**  
COUNTY: **LARIMER**  
FACILITY TYPE: **NOT REPORTED**  
IMPAIRED WATERS: **NOT REPORTED**

## **STANDARD INDUSTRIAL CLASSIFICATION**

**1522-RESIDENTIAL CONSTRUCTION**

## **PERMITS**

FACILITY TYPE INDICATOR: **NON-POTABLE WATER**  
PERMIT TYPE: **GENERAL PERMIT COVERED FACILITY**  
MAJOR MINOR FACILITY: **MINOR DISCHARGER**  
PERMIT STATUS: **EFFECTIVE**  
WATER BODY: **CACHE LA POUDE RIVER**  
PERMIT NAME: **DOHN CONSTRUCTION INC**  
AGENCY TYPE: **STATE**  
ORIGINAL ISSUE DATE: **4/1/2019**  
ISSUE DATE: **4/1/2019**  
ISSUING AGENCY: **STA**  
EFFECTIVE DATE: **4/1/2019**  
EXPIRATION DATE: **3/31/2023**  
RETIREMENT DATE: **NOT REPORTED**  
TERMINATION DATE: **NOT REPORTED**  
PERMIT COMPLIANCE STATUS: **YES**  
PERMIT SUBJECT TO DMR RUN: **NOT REPORTED**  
REPORTABLE NONCOMPLIANCE TRACKING IS ON: **YES**

## **INSPECTIONS**

- NO INSPECTIONS REPORTED -

## **HISTORIC COMPLIANCE**

- NO HISTORIC COMPLIANCE REPORTED -

## **SINGLE EVENT VIOLATIONS**

- NO SINGLE EVENT VIOLATIONS REPORTED -

## **FORMAL ENFORCEMENT ACTIONS**

- NO FORMAL ENFORCEMENT ACTIONS REPORTED -

## **EFFLUENT VIOLATIONS**

- NOT REPORTED -

## **EFFLUENT VIOLATIONS contd..**

- NOT REPORTED -

**Integrated Compliance Information System National Pollutant Discharge  
Elimination System (ICISNPDES)**

**EFFLUENT VIOLATIONS contd..**

**- NOT REPORTED -**

---

[Back to Report Summary](#)

## Asbestos Abatement and Demolition Projects (ASBESTOS)

[MAP ID# 41](#)

Distance from Property: 0.018 mi. (95 ft.) WNW  
Elevation: 5,005 ft. (Lower than TP)

### **SITE INFORMATION**

GEOSEARCH ID: 1155978452

CONTRACTOR NAME: BLUSKY RESTORATION CONTRACTORS, LLC

ADDRESS: 501 W. LAUREL ST.

FORT COLLINS, CO

PROJECT TYPE: ASBESTOS ABATEMENT PROJECT

### **SITE DETAILS**

PERMIT NUMBER: 17LR5894A

PERMIT BEGIN DATE: 10/05/2017

SQUARE FEET: 1387

PROJECT LENGTH (IN DAYS): 30

---

[Back to Report Summary](#)

## Asbestos Abatement and Demolition Projects (ASBESTOS)

[MAP ID# 41](#)

Distance from Property: 0.018 mi. (95 ft.) WNW  
Elevation: 5,005 ft. (Lower than TP)

### **SITE INFORMATION**

GEOSEARCH ID: 2049862012

CONTRACTOR NAME: COMPREHENSIVE RISK SERVICES, LLC

ADDRESS: 501 W. LAUREL ST

FORT COLLING, CO

PROJECT TYPE: ASBESTOS ABATEMENT PROJECT

### **SITE DETAILS**

PERMIT NUMBER: 17LR3741N

PERMIT BEGIN DATE: 07/13/2017

SQUARE FEET: 190

---

[Back to Report Summary](#)

## Asbestos Abatement and Demolition Projects (ASBESTOS)

[MAP ID# 41](#)

Distance from Property: 0.018 mi. (95 ft.) WNW  
Elevation: 5,005 ft. (Lower than TP)

### **SITE INFORMATION**

GEOSEARCH ID: 3406908008

CONTRACTOR NAME: MONARCH SITE SERVICES INC.

ADDRESS: 501 W. LAUREL

FT. COLLINS, CO

PROJECT TYPE: ASBESTOS ABATEMENT PROJECT

### **SITE DETAILS**

PERMIT NUMBER: 13LR2011N

PERMIT BEGIN DATE: 05/20/13

LINEAR FEET: 2140

SQUARE FEET: NOT REPORTED

---

[Back to Report Summary](#)

## Asbestos Abatement and Demolition Projects (ASBESTOS)

[MAP ID# 41](#)

Distance from Property: 0.018 mi. (95 ft.) WNW  
Elevation: 5,005 ft. (Lower than TP)

### **SITE INFORMATION**

GEOSEARCH ID: 465122117

CONTRACTOR NAME: ASBESTOS ABATEMENT, INC.

ADDRESS: 501 W. LAUREL ST.

FORT COLLINS, CO

PROJECT TYPE: ASBESTOS ABATEMENT PROJECT

### **SITE DETAILS**

PERMIT NUMBER: 16LR4352A

PERMIT BEGIN DATE: 07/27/16

SQUARE FEET: 1300

PROJECT LENGTH (IN DAYS): 30

---

[Back to Report Summary](#)

## Asbestos Abatement and Demolition Projects (ASBESTOS)

[MAP ID# 41](#)

Distance from Property: 0.018 mi. (95 ft.) WNW  
Elevation: 5,005 ft. (Lower than TP)

### **SITE INFORMATION**

GEOSEARCH ID: 872239311

CONTRACTOR NAME: COMPREHENSIVE RISK SERVICES, LLC

ADDRESS: 501 W. LAUERL ST.

FT. COLLINS, CO

PROJECT TYPE: ASBESTOS ABATEMENT PROJECT

### **SITE DETAILS**

PERMIT NUMBER: 17LR5428N

PERMIT BEGIN DATE: 09/19/2017

SQUARE FEET: 201

---

[Back to Report Summary](#)

## ***Enforcement and Compliance History Information (ECHOR08)***

**MAP ID# 41**

Distance from Property: 0.018 mi. (95 ft.) WNW  
Elevation: 5,005 ft. (Lower than TP)

### **FACILITY INFORMATION**

UNIQUE ID: 110037941573

REGISTRY ID: 110037941573

NAME: MIB ADDITION TO ROCKWELL HALL

ADDRESS: 501 WEST LAUREL STREET  
FORT COLLINS, CO 80523

COUNTY: LARIMER

FACILITY LINK: [Facility Detail Report](#)

---

[Back to Report Summary](#)



## Facility Registry System (FRSCO)

**MAP ID# 41**

Distance from Property: 0.018 mi. (95 ft.) WNW  
Elevation: 5,005 ft. (Lower than TP)

### **FACILITY INFORMATION**

REGISTRY ID: 110037941573

NAME: MIB ADDITION TO ROCKWELL HALL

LOCATION ADDRESS: 501 WEST LAUREL STREET  
FORT COLLINS, CO 80523

COUNTY: LARIMER

EPA REGION: 08

FEDERAL FACILITY:

TRIBAL LAND:

ALTERNATIVE NAME/S:

**MIB ADDITION TO ROCKWELL HALL**

PROGRAM/S LISTED FOR THIS FACILITY

**NPDES - NATIONAL POLLUTANT DISCHARGE ELIMINATION SYSTEM**

STANDARD INDUSTRIAL CLASSIFICATION/S (SIC)

**1629 - HEAVY CONSTRUCTION, NOT ELSEWHERE CLASSIFIED**

NORTH AMERICAN INDUSTRY CLASSIFICATION/S (NAICS)

**NO NAICS DATA REPORTED**

---

[Back to Report Summary](#)

# Integrated Compliance Information System National Pollutant Discharge Elimination System (ICISNPDES)

**MAP ID# 41**

Distance from Property: 0.018 mi. (95 ft.) WNW  
Elevation: 5,005 ft. (Lower than TP)

## **FACILITY INFORMATION**

GEOSEARCH ID: **COG072933INPDES**  
NPDES ID: **COG072933** FACILITY #: **110037941573**  
NAME: **MIB ADDITION TO ROCKWELL HALL**  
PHYSICAL ADDRESS: **501 WEST LAUREL STREET**  
**FORT COLLINS CO 80523**  
COUNTY: **LARIMER**  
FACILITY TYPE: **NOT REPORTED**  
IMPAIRED WATERS: **NOT REPORTED**

## **STANDARD INDUSTRIAL CLASSIFICATION**

**1629-HEAVY CONSTRUCTION**

## **PERMITS**

FACILITY TYPE INDICATOR: **NON-POTABLE WATER**  
PERMIT TYPE: **GENERAL PERMIT COVERED FACILITY**  
MAJOR MINOR FACILITY: **MINOR DISCHARGER**  
PERMIT STATUS: **TERMINATED**  
WATER BODY: **CACHE LA POUFRE RIVER**  
PERMIT NAME: **DOHN CONSTRUCTION**  
AGENCY TYPE: **STATE**  
ORIGINAL ISSUE DATE: **12/16/2008**  
ISSUE DATE: **12/16/2008**  
ISSUING AGENCY: **NOT REPORTED**  
EFFECTIVE DATE: **12/16/2008**  
EXPIRATION DATE: **11/30/2011**  
RETIREMENT DATE: **NOT REPORTED**  
TERMINATION DATE: **5/27/2010**  
PERMIT COMPLIANCE STATUS: **YES**  
PERMIT SUBJECT TO DMR RUN: **NOT REPORTED**  
REPORTABLE NONCOMPLIANCE TRACKING IS ON: **YES**

## **INSPECTIONS**

- NO INSPECTIONS REPORTED -

## **HISTORIC COMPLIANCE**

- NO HISTORIC COMPLIANCE REPORTED -

## **SINGLE EVENT VIOLATIONS**

- NO SINGLE EVENT VIOLATIONS REPORTED -

## **FORMAL ENFORCEMENT ACTIONS**

- NO FORMAL ENFORCEMENT ACTIONS REPORTED -

## **EFFLUENT VIOLATIONS**

VIOLATION: **D90-DMR, LIMITED - OVERDUE**  
PARAMETER: **00400-PH**  
MONITORING END DATE: **08/31/2009**

**Integrated Compliance Information System National Pollutant Discharge  
Elimination System (ICISNPDES)**

EXCEEDENCE LIMIT PERCENTAGE: **NOT REPORTED**  
VALUE QUALIFIER CODE: **NOT REPORTED**  
UNIT CODE: **NOT REPORTED**  
VALUE RECEIVED DATE: **10/08/2010**  
DAYS LATE: **375**  
STANDARD UNITS: **NOT REPORTED**  
LIMIT VALUE TYPE: **CONCENTRATION 1**  
RNC DETECTION: **NOT REPORTED**  
RNC DETECTION DATE: **NOT REPORTED**  
RNC RESOLUTION: **NOT REPORTED**  
RNC RESOLUTION DATE: **NOT REPORTED**

VIOLATION: **D90-DMR, LIMITED - OVERDUE**  
PARAMETER: **00530-SOLIDS, TOTAL SUSPENDED**  
MONITORING END DATE: **07/31/2009**  
EXCEEDENCE LIMIT PERCENTAGE: **NOT REPORTED**  
VALUE QUALIFIER CODE: **NOT REPORTED**  
UNIT CODE: **NOT REPORTED**  
VALUE RECEIVED DATE: **10/08/2010**  
DAYS LATE: **406**  
STANDARD UNITS: **NOT REPORTED**  
LIMIT VALUE TYPE: **CONCENTRATION 3**  
RNC DETECTION: **NON-RECEIPT VIOLATION, NON-MONTHLY AVERAGE**  
RNC DETECTION DATE: **09/28/2009**  
RNC RESOLUTION: **RE - BACK INTO COMPLIANCE**  
RNC RESOLUTION DATE: **10/08/2010**

VIOLATION: **D90-DMR, LIMITED - OVERDUE**  
PARAMETER: **00530-SOLIDS, TOTAL SUSPENDED**  
MONITORING END DATE: **06/30/2009**  
EXCEEDENCE LIMIT PERCENTAGE: **NOT REPORTED**  
VALUE QUALIFIER CODE: **NOT REPORTED**  
UNIT CODE: **NOT REPORTED**  
VALUE RECEIVED DATE: **10/08/2010**  
DAYS LATE: **437**  
STANDARD UNITS: **NOT REPORTED**  
LIMIT VALUE TYPE: **CONCENTRATION 3**  
RNC DETECTION: **NON-RECEIPT VIOLATION, NON-MONTHLY AVERAGE**  
RNC DETECTION DATE: **08/28/2009**  
RNC RESOLUTION: **RE - BACK INTO COMPLIANCE**  
RNC RESOLUTION DATE: **10/08/2010**

VIOLATION: **D90-DMR, LIMITED - OVERDUE**  
PARAMETER: **00400-PH**  
MONITORING END DATE: **04/30/2010**  
EXCEEDENCE LIMIT PERCENTAGE: **NOT REPORTED**  
VALUE QUALIFIER CODE: **NOT REPORTED**

**Integrated Compliance Information System National Pollutant Discharge  
Elimination System (ICISNPDES)**

UNIT CODE: **NOT REPORTED**  
VALUE RECEIVED DATE: **10/08/2010**  
DAYS LATE: **133**  
STANDARD UNITS: **NOT REPORTED**  
LIMIT VALUE TYPE: **CONCENTRATION 3**  
RNC DETECTION: **NON-RECEIPT VIOLATION, NON-MONTHLY AVERAGE**  
RNC DETECTION DATE: **06/28/2010**  
RNC RESOLUTION: **RE - BACK INTO COMPLIANCE**  
RNC RESOLUTION DATE: **10/08/2010**

VIOLATION: **D90-DMR, LIMITED - OVERDUE**  
PARAMETER: **00400-PH**  
MONITORING END DATE: **12/31/2009**  
EXCEEDENCE LIMIT PERCENTAGE: **NOT REPORTED**  
VALUE QUALIFIER CODE: **NOT REPORTED**  
UNIT CODE: **NOT REPORTED**  
VALUE RECEIVED DATE: **10/08/2010**  
DAYS LATE: **252**  
STANDARD UNITS: **NOT REPORTED**  
LIMIT VALUE TYPE: **CONCENTRATION 1**  
RNC DETECTION: **NOT REPORTED**  
RNC DETECTION DATE: **NOT REPORTED**  
RNC RESOLUTION: **NOT REPORTED**  
RNC RESOLUTION DATE: **NOT REPORTED**

VIOLATION: **D80-DMR, MONITOR ONLY - OVERDUE**  
PARAMETER: **50050-FLOW, IN CONDUIT OR THRU TREATMENT PLANT**  
MONITORING END DATE: **04/30/2010**  
EXCEEDENCE LIMIT PERCENTAGE: **NOT REPORTED**  
VALUE QUALIFIER CODE: **NOT REPORTED**  
UNIT CODE: **NOT REPORTED**  
VALUE RECEIVED DATE: **10/08/2010**  
DAYS LATE: **133**  
STANDARD UNITS: **NOT REPORTED**  
LIMIT VALUE TYPE: **QUANTITY 1**  
RNC DETECTION: **NON-RECEIPT OF DMR/SCHEDULE REPORT**  
RNC DETECTION DATE: **06/28/2010**  
RNC RESOLUTION: **RE - BACK INTO COMPLIANCE**  
RNC RESOLUTION DATE: **10/08/2010**

VIOLATION: **D90-DMR, LIMITED - OVERDUE**  
PARAMETER: **00400-PH**  
MONITORING END DATE: **05/31/2009**  
EXCEEDENCE LIMIT PERCENTAGE: **NOT REPORTED**  
VALUE QUALIFIER CODE: **NOT REPORTED**  
UNIT CODE: **NOT REPORTED**  
VALUE RECEIVED DATE: **10/08/2010**

**Integrated Compliance Information System National Pollutant Discharge  
Elimination System (ICISNPDES)**

DAYS LATE: 467  
STANDARD UNITS: NOT REPORTED  
LIMIT VALUE TYPE: CONCENTRATION 3  
RNC DETECTION: NON-RECEIPT VIOLATION, NON-MONTHLY AVERAGE  
RNC DETECTION DATE: 07/29/2009  
RNC RESOLUTION: RE - BACK INTO COMPLIANCE  
RNC RESOLUTION DATE: 10/08/2010

VIOLATION: D90-DMR, LIMITED - OVERDUE  
PARAMETER: 03582-OIL AND GREASE  
MONITORING END DATE: 06/30/2009  
EXCEEDENCE LIMIT PERCENTAGE: NOT REPORTED  
VALUE QUALIFIER CODE: NOT REPORTED  
UNIT CODE: NOT REPORTED  
VALUE RECEIVED DATE: 10/08/2010

DAYS LATE: 437  
STANDARD UNITS: NOT REPORTED  
LIMIT VALUE TYPE: CONCENTRATION 3  
RNC DETECTION: NON-RECEIPT VIOLATION, NON-MONTHLY AVERAGE  
RNC DETECTION DATE: 08/28/2009  
RNC RESOLUTION: RE - BACK INTO COMPLIANCE  
RNC RESOLUTION DATE: 10/08/2010

VIOLATION: D90-DMR, LIMITED - OVERDUE  
PARAMETER: 03582-OIL AND GREASE  
MONITORING END DATE: 03/31/2010  
EXCEEDENCE LIMIT PERCENTAGE: NOT REPORTED  
VALUE QUALIFIER CODE: NOT REPORTED  
UNIT CODE: NOT REPORTED  
VALUE RECEIVED DATE: 10/08/2010

DAYS LATE: 163  
STANDARD UNITS: NOT REPORTED  
LIMIT VALUE TYPE: CONCENTRATION 3  
RNC DETECTION: NON-RECEIPT VIOLATION, NON-MONTHLY AVERAGE  
RNC DETECTION DATE: 05/29/2010  
RNC RESOLUTION: RE - BACK INTO COMPLIANCE  
RNC RESOLUTION DATE: 10/08/2010

VIOLATION: D80-DMR, MONITOR ONLY - OVERDUE  
PARAMETER: 84066-OIL AND GREASE VISUAL  
MONITORING END DATE: 01/31/2010  
EXCEEDENCE LIMIT PERCENTAGE: NOT REPORTED  
VALUE QUALIFIER CODE: NOT REPORTED  
UNIT CODE: NOT REPORTED  
VALUE RECEIVED DATE: 10/08/2010

DAYS LATE: 221  
STANDARD UNITS: NOT REPORTED

**Integrated Compliance Information System National Pollutant Discharge  
Elimination System (ICISNPDES)**

LIMIT VALUE TYPE: QUANTITY 2  
RNC DETECTION: NON-RECEIPT VIOLATION, NON-MONTHLY AVERAGE  
RNC DETECTION DATE: 03/31/2010  
RNC RESOLUTION: RE - BACK INTO COMPLIANCE  
RNC RESOLUTION DATE: 10/08/2010

VIOLATION: D80-DMR, MONITOR ONLY - OVERDUE  
PARAMETER: 50050-FLOW, IN CONDUIT OR THRU TREATMENT PLANT  
MONITORING END DATE: 12/31/2008  
EXCEEDENCE LIMIT PERCENTAGE: NOT REPORTED  
VALUE QUALIFIER CODE: NOT REPORTED  
UNIT CODE: NOT REPORTED  
VALUE RECEIVED DATE: 10/08/2010  
DAYS LATE: 617  
STANDARD UNITS: NOT REPORTED  
LIMIT VALUE TYPE: QUANTITY 1  
RNC DETECTION: NON-RECEIPT OF DMR/SCHEDULE REPORT  
RNC DETECTION DATE: 02/28/2009  
RNC RESOLUTION: RE - BACK INTO COMPLIANCE  
RNC RESOLUTION DATE: 10/08/2010

VIOLATION: D90-DMR, LIMITED - OVERDUE  
PARAMETER: 00400-PH  
MONITORING END DATE: 06/30/2009  
EXCEEDENCE LIMIT PERCENTAGE: NOT REPORTED  
VALUE QUALIFIER CODE: NOT REPORTED  
UNIT CODE: NOT REPORTED  
VALUE RECEIVED DATE: 10/08/2010  
DAYS LATE: 437  
STANDARD UNITS: NOT REPORTED  
LIMIT VALUE TYPE: CONCENTRATION 1  
RNC DETECTION: NOT REPORTED  
RNC DETECTION DATE: NOT REPORTED  
RNC RESOLUTION: NOT REPORTED  
RNC RESOLUTION DATE: NOT REPORTED

VIOLATION: D80-DMR, MONITOR ONLY - OVERDUE  
PARAMETER: 50050-FLOW, IN CONDUIT OR THRU TREATMENT PLANT  
MONITORING END DATE: 01/31/2010  
EXCEEDENCE LIMIT PERCENTAGE: NOT REPORTED  
VALUE QUALIFIER CODE: NOT REPORTED  
UNIT CODE: NOT REPORTED  
VALUE RECEIVED DATE: 10/08/2010  
DAYS LATE: 221  
STANDARD UNITS: NOT REPORTED  
LIMIT VALUE TYPE: QUANTITY 1  
RNC DETECTION: NON-RECEIPT OF DMR/SCHEDULE REPORT

**Integrated Compliance Information System National Pollutant Discharge  
Elimination System (ICISNPDES)**

RNC DETECTION DATE: 03/31/2010  
RNC RESOLUTION: RE - BACK INTO COMPLIANCE  
RNC RESOLUTION DATE: 10/08/2010

**EFFLUENT VIOLATIONS contd..**

VIOLATION: **D90-DMR, LIMITED - OVERDUE**  
PARAMETER: **00530-SOLIDS, TOTAL SUSPENDED**  
MONITORING END DATE: **09/30/2009**  
EXCEEDENCE LIMIT PERCENTAGE: **NOT REPORTED**  
VALUE QUALIFIER CODE: **NOT REPORTED**  
UNIT CODE: **NOT REPORTED**  
VALUE RECEIVED DATE: **10/08/2010**  
DAYS LATE: **345**  
STANDARD UNITS: **NOT REPORTED**  
LIMIT VALUE TYPE: **CONCENTRATION 2**  
RNC DETECTION: **NON-RECEIPT OF DMR/SCHEDULE REPORT**  
RNC DETECTION DATE: **11/28/2009**  
RNC RESOLUTION: **RE - BACK INTO COMPLIANCE**  
RNC RESOLUTION DATE: **10/08/2010**

VIOLATION: **D80-DMR, MONITOR ONLY - OVERDUE**  
PARAMETER: **50050-FLOW, IN CONDUIT OR THRU TREATMENT PLANT**  
MONITORING END DATE: **08/31/2009**  
EXCEEDENCE LIMIT PERCENTAGE: **NOT REPORTED**  
VALUE QUALIFIER CODE: **NOT REPORTED**  
UNIT CODE: **NOT REPORTED**  
VALUE RECEIVED DATE: **10/08/2010**  
DAYS LATE: **375**  
STANDARD UNITS: **NOT REPORTED**  
LIMIT VALUE TYPE: **QUANTITY 2**  
RNC DETECTION: **NON-RECEIPT VIOLATION, NON-MONTHLY AVERAGE**  
RNC DETECTION DATE: **10/29/2009**  
RNC RESOLUTION: **RE - BACK INTO COMPLIANCE**  
RNC RESOLUTION DATE: **10/08/2010**

VIOLATION: **D90-DMR, LIMITED - OVERDUE**  
PARAMETER: **03582-OIL AND GREASE**  
MONITORING END DATE: **03/31/2009**  
EXCEEDENCE LIMIT PERCENTAGE: **NOT REPORTED**  
VALUE QUALIFIER CODE: **NOT REPORTED**  
UNIT CODE: **NOT REPORTED**  
VALUE RECEIVED DATE: **10/08/2010**  
DAYS LATE: **528**  
STANDARD UNITS: **NOT REPORTED**  
LIMIT VALUE TYPE: **CONCENTRATION 3**  
RNC DETECTION: **NON-RECEIPT VIOLATION, NON-MONTHLY AVERAGE**  
RNC DETECTION DATE: **05/29/2009**

**Integrated Compliance Information System National Pollutant Discharge  
Elimination System (ICISNPDES)**

RNC RESOLUTION: RE - BACK INTO COMPLIANCE  
RNC RESOLUTION DATE: 10/08/2010

VIOLATION: D90-DMR, LIMITED - OVERDUE  
PARAMETER: 00530-SOLIDS, TOTAL SUSPENDED  
MONITORING END DATE: 05/31/2009  
EXCEEDENCE LIMIT PERCENTAGE: NOT REPORTED  
VALUE QUALIFIER CODE: NOT REPORTED  
UNIT CODE: NOT REPORTED  
VALUE RECEIVED DATE: 10/08/2010  
DAYS LATE: 467  
STANDARD UNITS: NOT REPORTED  
LIMIT VALUE TYPE: CONCENTRATION 3  
RNC DETECTION: NON-RECEIPT VIOLATION, NON-MONTHLY AVERAGE  
RNC DETECTION DATE: 07/29/2009  
RNC RESOLUTION: RE - BACK INTO COMPLIANCE  
RNC RESOLUTION DATE: 10/08/2010

VIOLATION: D90-DMR, LIMITED - OVERDUE  
PARAMETER: 00530-SOLIDS, TOTAL SUSPENDED  
MONITORING END DATE: 12/31/2009  
EXCEEDENCE LIMIT PERCENTAGE: NOT REPORTED  
VALUE QUALIFIER CODE: NOT REPORTED  
UNIT CODE: NOT REPORTED  
VALUE RECEIVED DATE: 10/08/2010  
DAYS LATE: 252  
STANDARD UNITS: NOT REPORTED  
LIMIT VALUE TYPE: CONCENTRATION 3  
RNC DETECTION: NON-RECEIPT VIOLATION, NON-MONTHLY AVERAGE  
RNC DETECTION DATE: 02/28/2010  
RNC RESOLUTION: RE - BACK INTO COMPLIANCE  
RNC RESOLUTION DATE: 10/08/2010

VIOLATION: D90-DMR, LIMITED - OVERDUE  
PARAMETER: 00400-PH  
MONITORING END DATE: 07/31/2009  
EXCEEDENCE LIMIT PERCENTAGE: NOT REPORTED  
VALUE QUALIFIER CODE: NOT REPORTED  
UNIT CODE: NOT REPORTED  
VALUE RECEIVED DATE: 10/08/2010  
DAYS LATE: 406  
STANDARD UNITS: NOT REPORTED  
LIMIT VALUE TYPE: CONCENTRATION 1  
RNC DETECTION: NOT REPORTED  
RNC DETECTION DATE: NOT REPORTED  
RNC RESOLUTION: NOT REPORTED  
RNC RESOLUTION DATE: NOT REPORTED



**Integrated Compliance Information System National Pollutant Discharge  
Elimination System (ICISNPDES)**

**EFFLUENT VIOLATIONS contd..**

VIOLATION: **D80-DMR, MONITOR ONLY - OVERDUE**  
PARAMETER: **50050-FLOW, IN CONDUIT OR THRU TREATMENT PLANT**  
MONITORING END DATE: **02/28/2009**  
EXCEEDENCE LIMIT PERCENTAGE: **NOT REPORTED**  
VALUE QUALIFIER CODE: **NOT REPORTED**  
UNIT CODE: **NOT REPORTED**  
VALUE RECEIVED DATE: **10/08/2010**  
DAYS LATE: **559**  
STANDARD UNITS: **NOT REPORTED**  
LIMIT VALUE TYPE: **QUANTITY 2**  
RNC DETECTION: **NON-RECEIPT VIOLATION, NON-MONTHLY AVERAGE**  
RNC DETECTION DATE: **04/28/2009**  
RNC RESOLUTION: **RE - BACK INTO COMPLIANCE**  
RNC RESOLUTION DATE: **10/08/2010**

VIOLATION: **D90-DMR, LIMITED - OVERDUE**  
PARAMETER: **00530-SOLIDS, TOTAL SUSPENDED**  
MONITORING END DATE: **04/30/2010**  
EXCEEDENCE LIMIT PERCENTAGE: **NOT REPORTED**  
VALUE QUALIFIER CODE: **NOT REPORTED**  
UNIT CODE: **NOT REPORTED**  
VALUE RECEIVED DATE: **10/08/2010**  
DAYS LATE: **133**  
STANDARD UNITS: **NOT REPORTED**  
LIMIT VALUE TYPE: **CONCENTRATION 3**  
RNC DETECTION: **NON-RECEIPT VIOLATION, NON-MONTHLY AVERAGE**  
RNC DETECTION DATE: **06/28/2010**  
RNC RESOLUTION: **RE - BACK INTO COMPLIANCE**  
RNC RESOLUTION DATE: **10/08/2010**

VIOLATION: **D90-DMR, LIMITED - OVERDUE**  
PARAMETER: **00400-PH**  
MONITORING END DATE: **03/31/2010**  
EXCEEDENCE LIMIT PERCENTAGE: **NOT REPORTED**  
VALUE QUALIFIER CODE: **NOT REPORTED**  
UNIT CODE: **NOT REPORTED**  
VALUE RECEIVED DATE: **10/08/2010**  
DAYS LATE: **163**  
STANDARD UNITS: **NOT REPORTED**  
LIMIT VALUE TYPE: **CONCENTRATION 3**  
RNC DETECTION: **NON-RECEIPT VIOLATION, NON-MONTHLY AVERAGE**  
RNC DETECTION DATE: **05/29/2010**  
RNC RESOLUTION: **RE - BACK INTO COMPLIANCE**  
RNC RESOLUTION DATE: **10/08/2010**

**Integrated Compliance Information System National Pollutant Discharge  
Elimination System (ICISNPDES)**

VIOLATION: **D80-DMR, MONITOR ONLY - OVERDUE**  
PARAMETER: **50050-FLOW, IN CONDUIT OR THRU TREATMENT PLANT**  
MONITORING END DATE: **09/30/2009**  
EXCEEDENCE LIMIT PERCENTAGE: **NOT REPORTED**  
VALUE QUALIFIER CODE: **NOT REPORTED**  
UNIT CODE: **NOT REPORTED**  
VALUE RECEIVED DATE: **10/08/2010**  
DAYS LATE: **345**  
STANDARD UNITS: **NOT REPORTED**  
LIMIT VALUE TYPE: **QUANTITY 1**  
RNC DETECTION: **NON-RECEIPT OF DMR/SCHEDULE REPORT**  
RNC DETECTION DATE: **11/28/2009**  
RNC RESOLUTION: **RE - BACK INTO COMPLIANCE**  
RNC RESOLUTION DATE: **10/08/2010**

VIOLATION: **D90-DMR, LIMITED - OVERDUE**  
PARAMETER: **00530-SOLIDS, TOTAL SUSPENDED**  
MONITORING END DATE: **01/31/2009**  
EXCEEDENCE LIMIT PERCENTAGE: **NOT REPORTED**  
VALUE QUALIFIER CODE: **NOT REPORTED**  
UNIT CODE: **NOT REPORTED**  
VALUE RECEIVED DATE: **10/08/2010**  
DAYS LATE: **586**  
STANDARD UNITS: **NOT REPORTED**  
LIMIT VALUE TYPE: **CONCENTRATION 3**  
RNC DETECTION: **NON-RECEIPT VIOLATION, NON-MONTHLY AVERAGE**  
RNC DETECTION DATE: **03/31/2009**  
RNC RESOLUTION: **RE - BACK INTO COMPLIANCE**  
RNC RESOLUTION DATE: **10/08/2010**

VIOLATION: **D90-DMR, LIMITED - OVERDUE**  
PARAMETER: **00530-SOLIDS, TOTAL SUSPENDED**  
MONITORING END DATE: **06/30/2009**  
EXCEEDENCE LIMIT PERCENTAGE: **NOT REPORTED**  
VALUE QUALIFIER CODE: **NOT REPORTED**  
UNIT CODE: **NOT REPORTED**  
VALUE RECEIVED DATE: **10/08/2010**  
DAYS LATE: **437**  
STANDARD UNITS: **NOT REPORTED**  
LIMIT VALUE TYPE: **CONCENTRATION 2**  
RNC DETECTION: **NON-RECEIPT OF DMR/SCHEDULE REPORT**  
RNC DETECTION DATE: **08/28/2009**  
RNC RESOLUTION: **RE - BACK INTO COMPLIANCE**  
RNC RESOLUTION DATE: **10/08/2010**

VIOLATION: **D90-DMR, LIMITED - OVERDUE**  
PARAMETER: **00530-SOLIDS, TOTAL SUSPENDED**

**Integrated Compliance Information System National Pollutant Discharge  
Elimination System (ICISNPDES)**

MONITORING END DATE: 02/28/2010  
EXCEEDENCE LIMIT PERCENTAGE: NOT REPORTED  
VALUE QUALIFIER CODE: NOT REPORTED  
UNIT CODE: NOT REPORTED  
VALUE RECEIVED DATE: NOT REPORTED  
DAYS LATE: NOT REPORTED  
STANDARD UNITS: NOT REPORTED  
LIMIT VALUE TYPE: CONCENTRATION 3  
RNC DETECTION: NON-RECEIPT VIOLATION, NON-MONTHLY AVERAGE  
RNC DETECTION DATE: 04/28/2010  
RNC RESOLUTION: RE - TWO YEARS PAST DETECTION (SYSTEM ADMINISTRATIVELY RESOLVED)  
RNC RESOLUTION DATE: 04/28/2012

VIOLATION: D90-DMR, LIMITED - OVERDUE  
PARAMETER: 00400-PH  
MONITORING END DATE: 03/31/2010  
EXCEEDENCE LIMIT PERCENTAGE: NOT REPORTED  
VALUE QUALIFIER CODE: NOT REPORTED  
UNIT CODE: NOT REPORTED  
VALUE RECEIVED DATE: 10/08/2010  
DAYS LATE: 163  
STANDARD UNITS: NOT REPORTED  
LIMIT VALUE TYPE: CONCENTRATION 1  
RNC DETECTION: NOT REPORTED  
RNC DETECTION DATE: NOT REPORTED  
RNC RESOLUTION: NOT REPORTED  
RNC RESOLUTION DATE: NOT REPORTED

VIOLATION: D90-DMR, LIMITED - OVERDUE  
PARAMETER: 03582-OIL AND GREASE  
MONITORING END DATE: 10/31/2009  
EXCEEDENCE LIMIT PERCENTAGE: NOT REPORTED  
VALUE QUALIFIER CODE: NOT REPORTED  
UNIT CODE: NOT REPORTED  
VALUE RECEIVED DATE: 10/08/2010  
DAYS LATE: 313  
STANDARD UNITS: NOT REPORTED  
LIMIT VALUE TYPE: CONCENTRATION 3  
RNC DETECTION: NON-RECEIPT VIOLATION, NON-MONTHLY AVERAGE  
RNC DETECTION DATE: 12/29/2009  
RNC RESOLUTION: RE - BACK INTO COMPLIANCE  
RNC RESOLUTION DATE: 10/08/2010

VIOLATION: D90-DMR, LIMITED - OVERDUE  
PARAMETER: 00400-PH  
MONITORING END DATE: 06/30/2009  
EXCEEDENCE LIMIT PERCENTAGE: NOT REPORTED

**Integrated Compliance Information System National Pollutant Discharge  
Elimination System (ICISNPDES)**

VALUE QUALIFIER CODE: NOT REPORTED  
UNIT CODE: NOT REPORTED  
VALUE RECEIVED DATE: 10/08/2010  
DAYS LATE: 437  
STANDARD UNITS: NOT REPORTED  
LIMIT VALUE TYPE: CONCENTRATION 3  
RNC DETECTION: NON-RECEIPT VIOLATION, NON-MONTHLY AVERAGE  
RNC DETECTION DATE: 08/28/2009  
RNC RESOLUTION: RE - BACK INTO COMPLIANCE  
RNC RESOLUTION DATE: 10/08/2010

---

[Back to Report Summary](#)

## Alternative Fueling Stations (ALTFUELS)

MAP ID# 42

Distance from Property: 0.021 mi. (111 ft.) N  
Elevation: 5,035 ft. (Lower than TP)

### FACILITY INFORMATION

GEOSEARCH ID: 145513

UNIQUE IDENTIFIER FOR THIS SPECIFIC STATION: 145513

STATION NAME: COLO STATE UNIV

ADDRESS: 1400 W ELIZABETH ST  
FORT COLLINS, CO 80521

INTERSECTION DIRECTIONS: I-HOUSE 1; LOCATED ON CENTER ISLAND. ACCESS TO CHARGERS REQUIRES RESIDENTIAL PERMIT.

I-HOUSE 2; ON ISLAND IN MIDDLE OF PARKING LOT. ACCESS TO CHARGER REQUIRES RESIDENTIAL PERMIT.

STATION PHONE: 888-758-4389

STATION CURRENT STATUS: OPEN: THE STATION IS OPEN.

TYPE OF ALTERNATIVE FUEL THE STATION PROVIDES: ELECTRIC

OWNER TYPE: NOT REPORTED

FEDERAL AGENCY ID: NOT REPORTED

FEDERAL AGENCY NAME: NOT REPORTED

DATE THAT THE STATION BEGAN OFFERING THE FUEL: NOT REPORTED

DATE THE STATION'S DETAILS WERE LAST CONFIRMED: 10/28/2020

TIME THE STATION'S DETAILS WERE LAST UPDATED (ISO 8601 FORMAT): 2020-10-28 09:27:48 UTC

[Back to Report Summary](#)

## Leaking Storage Tank Facilities (LST)

**MAP ID# 43**

Distance from Property: 0.024 mi. (127 ft.) N  
Elevation: 5,024 ft. (Lower than TP)

### **FACILITY INFORMATION**

UNIQUE ID: 11559  
SITE NAME: WESTFALL HALL - MAIN CAMPUS  
ADDRESS: COLORADO STATE UNIVERSITY  
FORT COLLINS, CO 80523  
COUNTY: LARIMER  
CONTACT: TECHNICAL ASSISTANCE LINE  
PHONE: 303-318-8547  
EMAIL: CDLE\_OPS\_PUBLIC\_RECORDS\_CENTER@STATE.CO.US

### **LEAKING INFORMATION**

EVENT ID:	FACILITY ID:	STATUS:	RELEASE DATE:	RELEASE SOURCE:	RELEASE CAUSE:	TYPE:	CLOSURE DATE:
3775	11559	CLOSED	5/16/1991			TIER I	3/26/1998

OPUS LINK: [CLICK HERE](#)

[Back to Report Summary](#)

## Alternative Fueling Stations (ALTFUELS)

**MAP ID# 44**

Distance from Property: 0.030 mi. (158 ft.) WSW  
Elevation: 4,992 ft. (Lower than TP)

### **FACILITY INFORMATION**

GEOSEARCH ID: **143283**

UNIQUE IDENTIFIER FOR THIS SPECIFIC STATION: **143283**

STATION NAME: **COLO STATE UNIV**

ADDRESS: **150 OLD MAIN DR**

**FORT COLLINS, CO 80524**

INTERSECTION DIRECTIONS: **SPRUCE HALL 1**

STATION PHONE: **888-758-4389**

STATION CURRENT STATUS: **OPEN: THE STATION IS OPEN.**

TYPE OF ALTERNATIVE FUEL THE STATION PROVIDES: **ELECTRIC**

OWNER TYPE: **NOT REPORTED**

FEDERAL AGENCY ID: **NOT REPORTED**

FEDERAL AGENCY NAME: **NOT REPORTED**

DATE THAT THE STATION BEGAN OFFERING THE FUEL: **NOT REPORTED**

DATE THE STATION'S DETAILS WERE LAST CONFIRMED: **10/28/2020**

TIME THE STATION'S DETAILS WERE LAST UPDATED (ISO 8601 FORMAT): **2020-10-28 09:27:48 UTC**

---

[Back to Report Summary](#)

## Alternative Fueling Stations (ALTFUELS)

**MAP ID# 45**

Distance from Property: 0.061 mi. (322 ft.) NW  
Elevation: 5,008 ft. (Lower than TP)

### **FACILITY INFORMATION**

GEOSEARCH ID: 143284

UNIQUE IDENTIFIER FOR THIS SPECIFIC STATION: 143284

STATION NAME: COLO STATE UNIV

ADDRESS: 551 W LAUREL ST

FORT COLLINS, CO 80523

INTERSECTION DIRECTIONS: ROCKWELL WEST 1

STATION PHONE: 888-758-4389

STATION CURRENT STATUS: OPEN: THE STATION IS OPEN.

TYPE OF ALTERNATIVE FUEL THE STATION PROVIDES: ELECTRIC

OWNER TYPE: NOT REPORTED

FEDERAL AGENCY ID: NOT REPORTED

FEDERAL AGENCY NAME: NOT REPORTED

DATE THAT THE STATION BEGAN OFFERING THE FUEL: NOT REPORTED

DATE THE STATION'S DETAILS WERE LAST CONFIRMED: 10/28/2020

TIME THE STATION'S DETAILS WERE LAST UPDATED (ISO 8601 FORMAT): 2020-10-28 09:27:48 UTC

---

[Back to Report Summary](#)



## Alternative Fueling Stations (ALTFUELS)

**MAP ID# 46**

Distance from Property: 0.075 mi. (396 ft.) N  
Elevation: 5,002 ft. (Lower than TP)

### **FACILITY INFORMATION**

GEOSEARCH ID: **161481**

UNIQUE IDENTIFIER FOR THIS SPECIFIC STATION: **161481**

STATION NAME: **COLO STATE UNIV**

ADDRESS: **601 S HOWES ST**

**FORT COLLINS, CO 80521**

INTERSECTION DIRECTIONS: **USC 1; UNDERNEATH BUILDING OVERHANG OFF ALLEY**

STATION PHONE: **888-758-4389**

STATION CURRENT STATUS: **OPEN: THE STATION IS OPEN.**

TYPE OF ALTERNATIVE FUEL THE STATION PROVIDES: **ELECTRIC**

OWNER TYPE: **NOT REPORTED**

FEDERAL AGENCY ID: **NOT REPORTED**

FEDERAL AGENCY NAME: **NOT REPORTED**

DATE THAT THE STATION BEGAN OFFERING THE FUEL: **NOT REPORTED**

DATE THE STATION'S DETAILS WERE LAST CONFIRMED: **10/28/2020**

TIME THE STATION'S DETAILS WERE LAST UPDATED (ISO 8601 FORMAT): **2020-10-28 09:27:48 UTC**

---

[Back to Report Summary](#)

## Alternative Fueling Stations (ALTFUELS)

**MAP ID# 46**

Distance from Property: 0.075 mi. (396 ft.) N  
Elevation: 5,002 ft. (Lower than TP)

### **FACILITY INFORMATION**

GEOSEARCH ID: **63165**

UNIQUE IDENTIFIER FOR THIS SPECIFIC STATION: **63165**

STATION NAME: **COLO STATE UNIV**

ADDRESS: **601 S HOWES ST**

**FORT COLLINS, CO 80521**

INTERSECTION DIRECTIONS: **USC 1; UNDERNEATH BUILDING OVERHANG OFF ALLEY**

STATION PHONE: **888-758-4389**

STATION CURRENT STATUS: **OPEN: THE STATION IS OPEN.**

TYPE OF ALTERNATIVE FUEL THE STATION PROVIDES: **ELECTRIC**

OWNER TYPE: **NOT REPORTED**

FEDERAL AGENCY ID: **NOT REPORTED**

FEDERAL AGENCY NAME: **NOT REPORTED**

DATE THAT THE STATION BEGAN OFFERING THE FUEL: **NOT REPORTED**

DATE THE STATION'S DETAILS WERE LAST CONFIRMED: **5/5/2020**

TIME THE STATION'S DETAILS WERE LAST UPDATED (ISO 8601 FORMAT): **2020-05-05 09:19:59 UTC**

---

[Back to Report Summary](#)

# Resource Conservation & Recovery Act - Generator (RCRAGR08)

MAP ID# 46

Distance from Property: 0.075 mi. (396 ft.) N  
Elevation: 5,002 ft. (Lower than TP)

## FACILITY INFORMATION

EPA ID#: COR000001586

NAME: CSU UNIVERSITY SERVICES CENTER

ADDRESS: 601 S HOWES ST

FORT COLLINS, CO 80521

CONTACT NAME: DOMINIC LEFFLER

CONTACT ADDRESS: 141 GENERAL SERVICES BLDG

FORT COLLINS CO 80523-6021

CONTACT PHONE: 970-491-6745

NON-NOTIFIER:

DATE RECEIVED BY AGENCY: 10/23/2001

CERTIFICATION - NO CERTIFICATION REPORTED -

INDUSTRY CLASSIFICATION (NAICS) - NO NAICS INFORMATION REPORTED -

CURRENT ACTIVITY INFORMATION

GENERATOR STATUS: VSG LAST UPDATED DATE: 11/14/2001

SUBJECT TO CORRECTIVE ACTION UNIVERSE: NO

TDSFs POTENTIALLY SUBJECT TO CORRECTIVE ACTION UNDER 3004 (u)/(v) UNIVERSE: NO

TDSFs ONLY SUBJECT TO CORRECTIVE ACTION UNDER DISCRETIONARY AUTHORITIES UNIVERSE: NO

NON TDSFs WHERE RCRA CORRECTIVE ACTION HAS BEEN IMPOSED UNIVERSE: NO

CORRECTIVE ACTION WORKLOAD UNIVERSE: NO

IMPORTER: NO

UNDERGROUND INJECTION: NO

MIXED WASTE GENERATOR: NO

UNIVERSAL WASTE DESTINATION FACILITY: NO

RECYCLER: NO

TRANSFER FACILITY: NO

TRANSPORTER: NO

USED OIL FUEL BURNER: NO

ONSITE BURNER EXEMPTION: NO

USED OIL PROCESSOR: NO

FURNACE EXEMPTION: NO

USED OIL FUEL MARKETER TO BURNER: NO

USED OIL REFINER: NO

SPECIFICATION USED OIL MARKETER: NO

USED OIL TRANSFER FACILITY: NO

USED OIL TRANSPORTER: NO

COMPLIANCE, MONITORING AND ENFORCEMENT INFORMATION

EVALUATIONS - NO EVALUATIONS REPORTED -

VIOLATIONS - NO VIOLATIONS REPORTED -

ENFORCEMENTS - NO ENFORCEMENTS REPORTED -

HAZARDOUS WASTE

D000

D001 IGNITABLE WASTE

D002 CORROSIVE WASTE

D003 REACTIVE WASTE

D008 LEAD

UNIVERSAL WASTE - NO UNIVERSAL WASTE REPORTED -

CORRECTIVE ACTION AREA - NO CORRECTIVE ACTION AREA INFORMATION REPORTED -

## **Resource Conservation & Recovery Act - Generator (RCRAGR08)**

CORRECTIVE ACTION EVENT

NO CORRECTIVE ACTION EVENT(S) REPORTED

---

[Back to Report Summary](#)

# Leaking Storage Tank Facilities (LST)

**MAP ID# 47**

Distance from Property: 0.090 mi. (475 ft.) NNE  
Elevation: 4,991 ft. (Lower than TP)

## **FACILITY INFORMATION**

UNIQUE ID: 7580  
SITE NAME: AMOCO #9531  
ADDRESS: 602 S COLLEGE AVE  
FORT COLLINS, CO 80524  
COUNTY: LARIMER  
CONTACT: TECHNICAL ASSISTANCE LINE  
PHONE: 303-318-8547  
EMAIL: CDLE\_OPS\_PUBLIC\_RECORDS\_CENTER@STATE.CO.US

## **LEAKING INFORMATION**

EVENT ID:	FACILITY ID:	STATUS:	RELEASE DATE:	RELEASE SOURCE:	RELEASE CAUSE:	TYPE:	CLOSURE DATE:
2708	7580	CLOSED	7/20/1992			TIER I	7/20/1998

OPUS LINK: [CLICK HERE](#)

## **UST INFORMATION**

FACILITY ID: 7580  
EVENT ID: 2708  
FACILITY NAME: UGLY DUCKLING CAR RENTAL  
ADDRESS: 602 S COLLEGE AVE  
CITY: FORT COLLINS  
ZIPCODE: 80522  
FULL NAME: NORTHLAND SERVICES CO  
OWNER ID: 2856  
TANK ID: 19947  
TANK TAG: 7580-1  
CAPACITY (Gallons):  
PRODUCT: USED OIL (WASTE OIL)  
TANK TYPE: UST  
TANK STATUS: PERMANENTLY CLOSED  
LOG DATE: 8/10/1992

---

[Back to Report Summary](#)

# Resource Conservation & Recovery Act - Non-Generator (RCRANGR08)

MAP ID# 47

Distance from Property: 0.090 mi. (475 ft.) NNE  
Elevation: 4,991 ft. (Lower than TP)

## FACILITY INFORMATION

EPA ID#: COR000228437

NAME: BRAVE NEW WHEELS

ADDRESS: 105 E MYRTLE ST

FORT COLLINS, CO 80524

OWNER TYPE: NOT REPORTED

OWNER NAME:

OPERATOR TYPE: NOT REPORTED

OPERATOR NAME:

CONTACT NAME:

CONTACT ADDRESS:

CONTACT PHONE:

NON-NOTIFIER:

DATE RECEIVED BY AGENCY: 09/26/2012

CERTIFICATION - NO CERTIFICATION REPORTED -

INDUSTRY CLASSIFICATION (NAICS) - NO NAICS INFORMATION REPORTED -

CURRENT ACTIVITY INFORMATION

GENERATOR STATUS: **NON-GENERATOR** LAST UPDATED DATE: 09/26/2012

SUBJECT TO CORRECTIVE ACTION UNIVERSE: **NO**

TDSFs POTENTIALLY SUBJECT TO CORRECTIVE ACTION UNDER 3004 (u)/(v) UNIVERSE: **NO**

TDSFs ONLY SUBJECT TO CORRECTIVE ACTION UNDER DISCRETIONARY AUTHORITIES UNIVERSE: **NO**

NON TDSFs WHERE RCRA CORRECTIVE ACTION HAS BEEN IMPOSED UNIVERSE: **NO**

CORRECTIVE ACTION WORKLOAD UNIVERSE: **NO**

IMPORTER: **NO**

UNDERGROUND INJECTION: **NO**

MIXED WASTE GENERATOR: **NO**

UNIVERSAL WASTE DESTINATION FACILITY: **NO**

RECYCLER: **NO**

TRANSFER FACILITY: **NO**

TRANSPORTER: **NO**

USED OIL FUEL BURNER: **NO**

ONSITE BURNER EXEMPTION: **NO**

USED OIL PROCESSOR: **NO**

FURNACE EXEMPTION: **NO**

USED OIL FUEL MARKETER TO BURNER: **NO**

USED OIL REFINER: **NO**

SPECIFICATION USED OIL MARKETER: **NO**

USED OIL TRANSFER FACILITY: **NO**

USED OIL TRANSPORTER: **NO**

COMPLIANCE, MONITORING AND ENFORCEMENT INFORMATION

EVALUATIONS - NO EVALUATIONS REPORTED -

VIOLATIONS - NO VIOLATIONS REPORTED -

ENFORCEMENTS - NO ENFORCEMENTS REPORTED -

HAZARDOUS WASTE

- NO HAZARDOUS WASTE INFORMATION REPORTED -

UNIVERSAL WASTE - NO UNIVERSAL WASTE REPORTED -

CORRECTIVE ACTION AREA - NO CORRECTIVE ACTION AREA INFORMATION REPORTED -

CORRECTIVE ACTION EVENT

NO CORRECTIVE ACTION EVENT(S) REPORTED

[Back to Report Summary](#)

## Superfund Enterprise Management System (SEMS)

**MAP ID# 47**

Distance from Property: 0.080 mi. (422 ft.) NNE  
Elevation: 4,991 ft. (Lower than TP)

### **FACILITY INFORMATION**

EPA ID#: **CON000821082**

SITE ID#: **0821082**

NAME: **ECON-O-WASH DRY CLEANERS**

ADDRESS: **105 EAST MYRTLE STREET**

**FORT COLLINS, CO 80524**

COUNTY: **LARIMER**

FEDERAL FACILITY: **NOT A FEDERAL FACILITY - NOT A FEDERAL FACILITY**

SUPERFUND ALTERNATIVE AGREEMENT IN PLACE?: **NO**

NPL: **NOT ON THE NPL**

NON NPL STATUS: **PA START NEEDED**

Below information was gathered from the prior CERCLIS update completed in 10/2013 update:

NON-NPL STATUS DATE:

PHYSICAL CLASSIFICATION OF SITE / INCIDENT:

SUPERFUND SITE INFORMATION: [CLICK HERE](#)

SITE DESCRIPTION - **NO SITE DESCRIPTION INFORMATION AVAILABLE -**

SITE HISTORY - **NO SITE HISTORY INFORMATION AVAILABLE -**

ACTIONS - **NO ACTION INFORMATION AVAILABLE -**

CONTAMINANTS - **NO CONTAMINATION INFORMATION AVAILABLE -**

LISTING OF PUBLISHED INSTITUTIONAL CONTROL SITE REPORT - **NOT AN INSTITUTIONAL CONTROL SITE -**

---

[Back to Report Summary](#)

## Underground Storage Tank Facilities (UST)

[MAP ID# 47](#)

Distance from Property: 0.090 mi. (475 ft.) NNE  
Elevation: 4,991 ft. (Lower than TP)

### FACILITY INFORMATION

FACILITY ID: 7580  
NAME: UGLY DUCKLING CAR RENTAL  
ADDRESS: 602 S COLLEGE AVE  
FORT COLLINS, CO 80522  
OPUS LINK: [CLICK HERE](#)

### OWNER INFORMATION

OWNER ID: 2856

### TANK INFORMATION

TANK ID:	TANK TAG:	TANK TYPE:	TANK PRODUCT:	TANK CAPACITY:	TANK STATUS:
19947	7580-1	UST	WASTE OIL		PERMANENTLY CLOSED

---

[Back to Report Summary](#)



# Aboveground Storage Tank Facilities (AST)

**MAP ID# 48**

Distance from Property: 0.090 mi. (475 ft.) S  
Elevation: 5,009 ft. (Lower than TP)

## FACILITY INFORMATION

FACILITY ID: 19678  
NAME: **ENGINEERING COMPUTER CENTER**  
ADDRESS: 400 ISOTOPE DR  
FORT COLLINS, CO 80523  
OPUS LINK: [CLICK HERE](#)

## OWNER INFORMATION

OWNER ID: 6024

## TANK INFORMATION

TANK ID:	TANK TAG:	TANK TYPE:	TANK PRODUCT:	TANK CAPACITY:	TANK STATUS:
46218	19678-1	AST	DIESEL	1605	CURRENTLY IN USE

[Back to Report Summary](#)

# Resource Conservation & Recovery Act - Non-Generator (RCRANGR08)

MAP ID# 49

Distance from Property: 0.090 mi. (475 ft.) NNW  
Elevation: 5,008 ft. (Lower than TP)

## FACILITY INFORMATION

EPA ID#: COD983770454

NAME: LARIMER COUNTY COMMUNITY

ADDRESS: 502 W LAUREL

FORT COLLINS, CO 80521

CONTACT NAME: JANELLE HENDERSON

CONTACT ADDRESS: 502 W LAUREL

FORT COLLINS CO 80521

CONTACT PHONE: 303-221-7712

NON-NOTIFIER:

DATE RECEIVED BY AGENCY: 10/02/1990

CERTIFICATION - NO CERTIFICATION REPORTED -

INDUSTRY CLASSIFICATION (NAICS) - NO NAICS INFORMATION REPORTED -

CURRENT ACTIVITY INFORMATION

GENERATOR STATUS: **NON-GENERATOR** LAST UPDATED DATE: 10/23/2014

SUBJECT TO CORRECTIVE ACTION UNIVERSE: **NO**

TDSFs POTENTIALLY SUBJECT TO CORRECTIVE ACTION UNDER 3004 (u)/(v) UNIVERSE: **NO**

TDSFs ONLY SUBJECT TO CORRECTIVE ACTION UNDER DISCRETIONARY AUTHORITIES UNIVERSE: **NO**

NON TDSFs WHERE RCRA CORRECTIVE ACTION HAS BEEN IMPOSED UNIVERSE: **NO**

CORRECTIVE ACTION WORKLOAD UNIVERSE: **NO**

IMPORTER: **NO**

UNDERGROUND INJECTION: **NO**

MIXED WASTE GENERATOR: **NO**

UNIVERSAL WASTE DESTINATION FACILITY: **NO**

RECYCLER: **NO**

TRANSFER FACILITY: **NO**

TRANSPORTER: **NO**

USED OIL FUEL BURNER: **NO**

ONSITE BURNER EXEMPTION: **NO**

USED OIL PROCESSOR: **NO**

FURNACE EXEMPTION: **NO**

USED OIL FUEL MARKETER TO BURNER: **NO**

USED OIL REFINER: **NO**

SPECIFICATION USED OIL MARKETER: **NO**

USED OIL TRANSFER FACILITY: **NO**

USED OIL TRANSPORTER: **NO**

COMPLIANCE, MONITORING AND ENFORCEMENT INFORMATION

EVALUATIONS - NO EVALUATIONS REPORTED -

VIOLATIONS - NO VIOLATIONS REPORTED -

ENFORCEMENTS - NO ENFORCEMENTS REPORTED -

HAZARDOUS WASTE

**D002 CORROSIVE WASTE**

UNIVERSAL WASTE - NO UNIVERSAL WASTE REPORTED -

CORRECTIVE ACTION AREA - NO CORRECTIVE ACTION AREA INFORMATION REPORTED -

CORRECTIVE ACTION EVENT

NO CORRECTIVE ACTION EVENT(S) REPORTED

[Back to Report Summary](#)

## Alternative Fueling Stations (ALTFUELS)

**MAP ID# 50**

Distance from Property: 0.114 mi. (602 ft.) NNE  
Elevation: 5,050 ft. (Higher than TP)

### **FACILITY INFORMATION**

GEOSEARCH ID: 145514

UNIQUE IDENTIFIER FOR THIS SPECIFIC STATION: 145514

STATION NAME: COLO STATE UNIV

ADDRESS: 1634 W PLUM ST

FORT COLLINS, CO 80521

INTERSECTION DIRECTIONS: UNIVERSITY VIL1; ONLY RESIDENTIAL PERMIT HOLDERS ELIGIBLE TO USE THE CHARGERS  
UNIVERSITY VIL2; ACCESS TO CHARGERS REQUIRES RESIDENTIAL PERMIT

STATION PHONE: 888-758-4389

STATION CURRENT STATUS: OPEN: THE STATION IS OPEN.

TYPE OF ALTERNATIVE FUEL THE STATION PROVIDES: ELECTRIC

OWNER TYPE: NOT REPORTED

FEDERAL AGENCY ID: NOT REPORTED

FEDERAL AGENCY NAME: NOT REPORTED

DATE THAT THE STATION BEGAN OFFERING THE FUEL: NOT REPORTED

DATE THE STATION'S DETAILS WERE LAST CONFIRMED: 10/28/2020

TIME THE STATION'S DETAILS WERE LAST UPDATED (ISO 8601 FORMAT): 2020-10-28 09:27:48 UTC

---

[Back to Report Summary](#)

# Resource Conservation & Recovery Act - Generator (RCRAGR08)

MAP ID# 50

Distance from Property: 0.114 mi. (602 ft.) NNE  
Elevation: 5,050 ft. (Higher than TP)

## FACILITY INFORMATION

EPA ID#: COR000203513

NAME: CSU HOUSING WAREHOUSE

ADDRESS: 1634 W PLUM

FORT COLLINS, CO 80526

CONTACT NAME: ANDY BORCHERT

CONTACT ADDRESS: 141 GENERAL SERVICES BLDG- CSU ENVIRONMENTAL HEALTH SERVICES  
FORT COLLINS CO 80523

CONTACT PHONE: 970-491-2705

NON-NOTIFIER:

DATE RECEIVED BY AGENCY: 05/05/2010

## CERTIFICATION

CERTIFICATION NAME:

CERTIFICATION TITLE:

CERTIFICATION SIGNED DATE:

DOMINIC LEFFLER

MGR

05/01/2009

ANDY BORCHERT

MGR

04/27/2010

## INDUSTRY CLASSIFICATION (NAICS)

92119 - OTHER GENERAL GOVERNMENT SUPPORT

### CURRENT ACTIVITY INFORMATION

GENERATOR STATUS: VSG LAST UPDATED DATE: 05/05/2010

SUBJECT TO CORRECTIVE ACTION UNIVERSE: NO

TDSFs POTENTIALLY SUBJECT TO CORRECTIVE ACTION UNDER 3004 (u)/(v) UNIVERSE: NO

TDSFs ONLY SUBJECT TO CORRECTIVE ACTION UNDER DISCRETIONARY AUTHORITIES UNIVERSE: NO

NON TDSFs WHERE RCRA CORRECTIVE ACTION HAS BEEN IMPOSED UNIVERSE: NO

CORRECTIVE ACTION WORKLOAD UNIVERSE: NO

IMPORTER: NO

UNDERGROUND INJECTION: NO

MIXED WASTE GENERATOR: NO

UNIVERSAL WASTE DESTINATION FACILITY: NO

RECYCLER: NO

TRANSFER FACILITY: NO

TRANSPORTER: NO

USED OIL FUEL BURNER: NO

ONSITE BURNER EXEMPTION: NO

USED OIL PROCESSOR: NO

FURNACE EXEMPTION: NO

USED OIL FUEL MARKETER TO BURNER: NO

USED OIL REFINER: NO

SPECIFICATION USED OIL MARKETER: NO

USED OIL TRANSFER FACILITY: NO

USED OIL TRANSPORTER: NO

### COMPLIANCE, MONITORING AND ENFORCEMENT INFORMATION

EVALUATIONS - NO EVALUATIONS REPORTED -

VIOLATIONS - NO VIOLATIONS REPORTED -

ENFORCEMENTS - NO ENFORCEMENTS REPORTED -

### HAZARDOUS WASTE

D001 IGNITABLE WASTE

D002 CORROSIVE WASTE

D003 REACTIVE WASTE

D004 ARSENIC

## Resource Conservation & Recovery Act - Generator (RCRAGR08)

D005	BARIUM
D006	CADMIUM
D007	CHROMIUM
D008	LEAD
D009	MERCURY
D010	SELENIUM
D011	SILVER
D012	ENDRIN(1,2,3,4,10,10-HEXACHLORO-1,7-EPOXY-1,4,4A,5,6,7,8,8A-OCTAHYDRO-1,4-ENDO, ENDO-5,8-DIMETH-ANO-NAPHTHALENE)
D013	LINDANE (1,2,3,4,5,6-HEXACHLOROCYCLOHEXANE,GAMMA ISOMER)
D014	METHOXYCHLOR (1,1,1-TRICHLORO-2,2-BIS [PMETHOXYPHENYL]ETHANE)
D015	TOXAPHENE (C10 H10 CL8, TECHNICAL CHLORINATED CAMPHENE, 67-69 PERCENT CHLORINE)
D016	2,4-D (2,4-DICHLOROPHENOXYACETIC ACID)
D017	2,4,5-TP SILVEX (2,4,5-TRICHLOROPHENOXYPROPIONIC ACID)
D018	BENZENE
D019	CARBON TETRACHLORIDE
D020	CHLORDANE
D021	CHLOROBENZENE
D022	CHLOROFORM
D023	O-CRESOL
D024	M-CRESOL
D025	P-CRESOL
D026	CRESOL
D027	1,4-DICHLOROBENZENE
D028	1,2-DICHLOROETHANE
D029	1,1-DICHLOROETHYLENE
D030	2,4-DINITROTOLUENE
D031	HEPTACHLOR (AND ITS EPOXIDE)
D032	HEXACHLOROBENZENE
D033	HEXACHLOROBUTADIENE
D034	HEXACHLOROETHANE
D035	METHYL ETHYL KETONE
D036	NITROBENZENE
D037	PENTACHLOROPHENOL
D038	PYRIDINE
D039	TETRACHLOROETHYLENE
D040	TRICHLORETHYLENE
D041	2,4,5-TRICHLOROPHENOL
D042	2,4,6-TRICHLOROPHENOL
D043	VINYL CHLORIDE
F001	THE FOLLOWING SPENT HALOGENATED SOLVENTS USED IN DEGREASING: TETRACHLOROETHYLENE,TRICHLORETHYLENE, METHYLENE CHLORIDE, 1,1,1-TRICHLOROETHANE, CARBON TETRACHLORIDE ANDCHLORINATED FLUOROCARBONS; ALL SPENT SOLVENT MIXTURES/BLENDS USED IN DEGREASING CONTAINING, BEFORE USE, A TOTAL OF TEN PERCENT OR MORE (BY VOLUME) OF ONE OR MORE OF THE ABOVE HALOGENATED SOLVENTS OR THOSE SOLVENTS LISTED IN F002, F004, AND F005; AND STILL BOTTOMS FROM THE RECOVERY OF THESE SPENT SOLVENTS AND SPENT SOLVENT MIXTURES.

# Resource Conservation & Recovery Act - Generator (RCRAGR08)

- F002** THE FOLLOWING SPENT HALOGENATED SOLVENTS: TETRACHLOROETHYLENE, METHYLENE CHLORIDE, TRICHLOROETHYLENE, 1,1,1-TRICHLOROETHANE, CHLOROBENZENE, 1,1,2-TRICHLORO-1,2,2-TRIFLUOROETHANE, ORTHO-DICHLOROENZENE, TRICHLOROFLUOROMETHANE, AND 1,1,2, TRICHLOROETHANE; ALL SPENT SOLVENT MIXTURES/BLENDS CONTAINING, BEFORE USE, A TOTAL OF TEN PERCENT OR MORE (BY VOLUME) OF ONE OR MORE OF THE ABOVE HALOGENATED SOLVENTS OR THOSE SOLVENTS LISTED IN F001, F004, AND F005; AND STILL BOTTOMS FROM THE RECOVERY OF THESE SPENT SOLVENTS AND SPENT SOLVENT MIXTURES.
- F003** THE FOLLOWING SPENT NON-HALOGENATED SOLVENTS: XYLENE, ACETONE, ETHYL ACETATE, ETHYL BENZENE, ETHYL ETHER, METHYL ISOBUTYL KETONE, N-BUTYL ALCOHOL, CYCLOHEXANONE, AND METHANOL; ALL SPENT SOLVENT MIXTURES/BLENDS CONTAINING, BEFORE USE, ONLY THE ABOVE SPENT NONHALOGENATED SOLVENTS; AND ALL SPENT SOLVENT MIXTURES/BLENDS CONTAINING, BEFORE USE, ONE OR MORE OF THE ABOVE NONHALOGENATED SOLVENTS, AND A TOTAL OF TEN PERCENT OR MORE (BY VOLUME) OF ONE OR MORE OF THOSE SOLVENTS LISTED IN F001, F002, F004, AND F005; AND STILL BOTTOMS FROM THE RECOVERY OF THESE SPENT SOLVENTS AND SPENT SOLVENT MIXTURES.
- F004** THE FOLLOWING SPENT NONHALOGENATED SOLVENTS: CRESOLS, CRESYLIC ACID, AND NITROBENZENE; AND THE STILL BOTTOMS FROM THE RECOVERY OF THESE SOLVENTS; ALL SPENT SOLVENT MIXTURES/BLENDS CONTAINING, BEFORE USE, A TOTAL OF TEN PERCENT OR MORE (BY VOLUME) OF ONE OR MORE OF THE ABOVE NONHALOGENATED SOLVENTS OR THOSE SOLVENTS LISTED IN F001, F002, AND F005; AND STILL BOTTOMS FROM THE RECOVERY OF THESE SPENT SOLVENTS AND SPENT SOLVENT MIXTURES.
- F005** THE FOLLOWING SPENT NONHALOGENATED SOLVENTS: TOLUENE, METHYL ETHYL KETONE, CARBON DISULFIDE, ISOBUTANOL, PYRIDINE, BENZENE, 2-ETHOXYETHANOL, AND 2-NITROPROPANE; ALL SPENT SOLVENT MIXTURES/BLENDS CONTAINING, BEFORE USE, A TOTAL OF TEN PERCENT OR MORE (BY VOLUME) OF ONE OR MORE OF THE ABOVE NONHALOGENATED SOLVENTS OR THOSE SOLVENTS LISTED IN F001, F002, OR F004; AND STILL BOTTOMS FROM THE RECOVERY OF THESE SPENT SOLVENTS AND SPENT SOLVENT MIXTURES.

UNIVERSAL WASTE

WASTE TYPE:	ACCUMULATED WASTE ON-SITE:	GENERATED WASTE ON-SITE:	SOURCE TYPE:
BATTERIES	YES		NOTIFICATION
LAMPS	YES		NOTIFICATION
PESTICIDES	YES		NOTIFICATION
MERCURY CONTAINING EQUIPMENT	YES		NOTIFICATION
A	NO	NO	NOTIFICATION
OTHER	NO	NO	NOTIFICATION
MERCURY-CONTAINING DEVICES	NO	NO	NOTIFICATION

CORRECTIVE ACTION AREA - NO CORRECTIVE ACTION AREA INFORMATION REPORTED -

CORRECTIVE ACTION EVENT

NO CORRECTIVE ACTION EVENT(S) REPORTED

[Back to Report Summary](#)

# Air Pollution Control Division Permitted Facilities (APCDP)

MAP ID# 51

Distance from Property: 0.122 mi. (644 ft.) S  
Elevation: 4,987 ft. (Lower than TP)

## SITE INFORMATION

SITE ID: 069-0246  
FACILITY NAME: SCHRADER OIL CO  
ADDRESS: 830 S COLLEGE AVE  
FORT COLLINS, CO 80524-3302  
PERMIT NAME: SCHRADER OIL CO  
FACILITY CLASSIFICATION: 0

## AIR PROGRAM

AIR PROGRAM CLASSIFICATION: 'A'=Major, 'B'=Minor, 'SM'=Synthetic Minor, 'ND'=No Major Source Threshold Defined, 'C'=Unknown, 'BLANK'= BLANK FIELD

AIR PROGRAM CLASS: MINOR  
ACID PRECIPITATION: BLANK APEN EXEMPT: BLANK CFC TRACKING: BLANK  
CONDENSATE STORAGE TANK: BLANK FESOP (NON-TITLE V): BLANK MACT (SEC. 63 NESHAPS): BLANK  
NESHAP: BLANK NON FEDERALLY REPORTABLE SOURCE: BLANK FEDERAL NSPS: BLANK  
STATE NSPS: BLANK NSR: BLANK PSD: BLANK SIP SOURCE UNDER FEDERAL JURISDICTION: BLANK  
SIP SOURCE: B TITLE V PERMITS: BLANK NATIVE AMERICAN: BLANK

PLANT AIR PROGRAM:

PROPERTY AREA: NOT REPORTED

COMPLIANCE MONITORING SYSTEM: NOT REPORTED

DATE COMPLIANCE MONITORING SYSTEM: 01/27/04

STANDARD INDUSTRIAL DESCRIPTION:

**AUTOMOTIVE DEALERS AND GASOLINE SERVICE STATIONS - GASOLINE SERVICE STATION**

## SITE CONTACT INFORMATION

CONTACT NAME: STEVE SCHRADER  
CONTACT PHONE: (970)484-1225  
SITE DESCRIPTION: RETAIL GASOLINE STATION  
COMMENTS:

**NOT REPORTED**

## OWNER INFORMATION

OWNER CUSTOMER #: 8405867850  
OWNER NAME: SCHRADER OIL CO  
ADDRESS: PO BOX 495  
FORT COLLINS, 08 80522  
OWNER MAIL NAME: STEVE SCHRADER  
OWNER MAIL PHONE: (970)484-1225  
SITE OWNER DESCRIPTION: RETAIL GASOLINE STATION

## SITE POLLUTANT INFORMATION

EFFECTIVE YEAR OF INVENTORY: 2015  
POLLUTANT NAME: 71432 - BENZENE  
EMISSION DATA SUBMITTED YEAR: 2001  
POLLUTANT IS A HAZARDOUS AIR POLLUTANT UNDER COLORADO SECTION 25-7-109.3 C.R.S.: NO  
POLLUTANT IS A CRITERIA POLLUTANT: NO  
POLLUTANT IS REPORTABLE AS EPCRA (SARA TITLE III) COMPOUND ONLY: NO  
POLLUTANT IS A HAZARDOUS AIR POLLUTANT LISTED UNDER THE FEDERAL CAAA SECTION 112: YES  
POLLUTANT IS A OZONE DEPLETING COMPOUND LISTED UNDER COLORADO AQCC REGULATION 15 SECTION II.11.: NO

## Air Pollution Control Division Permitted Facilities (APCDP)

ESTIMATED EMISSIONS: (TONS PER YEAR):	UNCONTROLLED ESTIMATED EMISSIONS: (TONS PER YEAR):	EMISSIONS LIMIT: (TONS PER YEAR):
<b>0.02243</b>	<b>0.02243</b>	<b>0.00000</b>

ESTIMATED EMISSIONS WITH RULE EFFECTIVENESS:  
(TONS PER YEAR)  
**0.00000**

EFFECTIVE YEAR OF INVENTORY: **2017**

POLLUTANT NAME: **VOC - VOLATILE ORGANIC COMPOUNDS**

EMISSION DATA SUBMITTED YEAR: **2001**

POLLUTANT IS A HAZARDOUS AIR POLLUTANT UNDER COLORADO SECTION 25-7-109.3 C.R.S: **NO**

POLLUTANT IS A CRITERIA POLLUTANT: **YES**

POLLUTANT IS REPORTABLE AS EPCRA (SARA TITLE III) COMPOUND ONLY: **NO**

POLLUTANT IS A HAZARDOUS AIR POLLUTANT LISTED UNDER THE FEDERAL CAAA SECTION 112: **NO**

POLLUTANT IS A OZONE DEPLETING COMPOUND LISTED UNDER COLORADO AQCC REGULATION 15 SECTION II.11.: **NO**

ESTIMATED EMISSIONS: (TONS PER YEAR):	UNCONTROLLED ESTIMATED EMISSIONS: (TONS PER YEAR):	EMISSIONS LIMIT: (TONS PER YEAR):
<b>2.02550</b>	<b>2.02550</b>	<b>0.00000</b>

ESTIMATED EMISSIONS WITH RULE EFFECTIVENESS:  
(TONS PER YEAR)  
**0.00000**

EFFECTIVE YEAR OF INVENTORY: **2016**

POLLUTANT NAME: **VOC - VOLATILE ORGANIC COMPOUNDS**

EMISSION DATA SUBMITTED YEAR: **2001**

POLLUTANT IS A HAZARDOUS AIR POLLUTANT UNDER COLORADO SECTION 25-7-109.3 C.R.S: **NO**

POLLUTANT IS A CRITERIA POLLUTANT: **YES**

POLLUTANT IS REPORTABLE AS EPCRA (SARA TITLE III) COMPOUND ONLY: **NO**

POLLUTANT IS A HAZARDOUS AIR POLLUTANT LISTED UNDER THE FEDERAL CAAA SECTION 112: **NO**

POLLUTANT IS A OZONE DEPLETING COMPOUND LISTED UNDER COLORADO AQCC REGULATION 15 SECTION II.11.: **NO**

ESTIMATED EMISSIONS: (TONS PER YEAR):	UNCONTROLLED ESTIMATED EMISSIONS: (TONS PER YEAR):	EMISSIONS LIMIT: (TONS PER YEAR):
<b>2.02550</b>	<b>2.02550</b>	<b>0.00000</b>

ESTIMATED EMISSIONS WITH RULE EFFECTIVENESS:  
(TONS PER YEAR)  
**0.00000**

EFFECTIVE YEAR OF INVENTORY: **2015**

POLLUTANT NAME: **VOC - VOLATILE ORGANIC COMPOUNDS**

EMISSION DATA SUBMITTED YEAR: **2001**

POLLUTANT IS A HAZARDOUS AIR POLLUTANT UNDER COLORADO SECTION 25-7-109.3 C.R.S: **NO**

POLLUTANT IS A CRITERIA POLLUTANT: **YES**

POLLUTANT IS REPORTABLE AS EPCRA (SARA TITLE III) COMPOUND ONLY: **NO**

POLLUTANT IS A HAZARDOUS AIR POLLUTANT LISTED UNDER THE FEDERAL CAAA SECTION 112: **NO**

POLLUTANT IS A OZONE DEPLETING COMPOUND LISTED UNDER COLORADO AQCC REGULATION 15 SECTION II.11.: **NO**

ESTIMATED EMISSIONS: (TONS PER YEAR):	UNCONTROLLED ESTIMATED EMISSIONS: (TONS PER YEAR):	EMISSIONS LIMIT: (TONS PER YEAR):
<b>2.02550</b>	<b>2.02550</b>	<b>0.00000</b>

ESTIMATED EMISSIONS WITH RULE EFFECTIVENESS:



# Air Pollution Control Division Permitted Facilities (APCDP)

(TONS PER YEAR)

**0.00000**

## **STACK**

EFFECTIVE YEAR OF INVENTORY: **2017**

EMISSION DATA SUBMITTED YEAR: **2001**

EMISSION RELEASE POINT (STACK): **4 UNDERGROUND GASOLINE TANKS**

STACK GAS FLOW RATE: STACK GAS FLOW RATE (NEI COMPATIBLE):  
(CUBIC FEET PER MINUTE): (CUBIC FEET PER MINUTE):

**0.00000**

**0.00000**

STACK HEIGHT: STACK DIAMETER: PLUME HEIGHT:

**0.00000**

**0.00000**

**15.00000**

STACK TYPE DESCRIPTION:

**FUGITIVE EMISSIONS, NO STACK EXISTS**

## **STACK POLLUTANT**

EFFECTIVE YEAR OF INVENTORY: **NOT REPORTED**

POLLUTANT NAME: **VOC - VOLATILE ORGANIC COMPOUNDS**

EMISSION DATA SUBMITTED YEAR: **2001**

POLLUTANT IS A HAZARDOUS AIR POLLUTANT UNDER COLORADO SECTION 25-7-109.3 C.R.S.: **NO**

POLLUTANT IS A CRITERIA POLLUTANT: **YES**

POLLUTANT IS REPORTABLE AS EPCRA (SARA TITLE III) COMPOUND ONLY: **NO**

POLLUTANT IS A HAZARDOUS AIR POLLUTANT LISTED UNDER THE FEDERAL CAAA SECTION 112: **NO**

POLLUTANT IS A OZONE DEPLETING COMPOUND LISTED UNDER COLORADO AQCC REGULATION 15 SECTION II.11.: **NO**

ESTIMATED EMISSIONS: UNCONTROLLED ESTIMATED EMISSIONS: EMISSIONS LIMIT:

(TONS PER YEAR):

(TONS PER YEAR):

(TONS PER YEAR):

**2.02550**

**2.02550**

**0.00000**

ESTIMATED EMISSIONS WITH RULE EFFECTIVENESS:

(TONS PER YEAR)

**0.00000**

EFFECTIVE YEAR OF INVENTORY: **NOT REPORTED**

POLLUTANT NAME: **71432 - BENZENE**

EMISSION DATA SUBMITTED YEAR: **2001**

POLLUTANT IS A HAZARDOUS AIR POLLUTANT UNDER COLORADO SECTION 25-7-109.3 C.R.S.: **NO**

POLLUTANT IS A CRITERIA POLLUTANT: **NO**

POLLUTANT IS REPORTABLE AS EPCRA (SARA TITLE III) COMPOUND ONLY: **NO**

POLLUTANT IS A HAZARDOUS AIR POLLUTANT LISTED UNDER THE FEDERAL CAAA SECTION 112: **YES**

POLLUTANT IS A OZONE DEPLETING COMPOUND LISTED UNDER COLORADO AQCC REGULATION 15 SECTION II.11.: **NO**

ESTIMATED EMISSIONS: UNCONTROLLED ESTIMATED EMISSIONS: EMISSIONS LIMIT:

(TONS PER YEAR):

(TONS PER YEAR):

(TONS PER YEAR):

**0.02243**

**0.02243**

**0.00000**

ESTIMATED EMISSIONS WITH RULE EFFECTIVENESS:

(TONS PER YEAR)

**0.00000**

## **UNIT COMMENT**

**4 UNDERGROUND GASOLINE STORAGE TANKS**

[Back to Report Summary](#)

# Leaking Storage Tank Facilities (LST)

**MAP ID# 51**

Distance from Property: 0.122 mi. (644 ft.) S  
Elevation: 4,987 ft. (Lower than TP)

**FACILITY INFORMATION**

UNIQUE ID: 4623  
 SITE NAME: GARTON OIL CO INC  
 ADDRESS: 830 S COLLEGE AVE  
           FORT COLLINS, CO 80524  
 COUNTY: LARIMER  
 CONTACT: TECHNICAL ASSISTANCE LINE  
 PHONE: 303-318-8547  
 EMAIL: CDLE\_OPS\_PUBLIC\_RECORDS\_CENTER@STATE.CO.US

**LEAKING INFORMATION**

EVENT ID:	FACILITY ID:	STATUS:	RELEASE DATE:	RELEASE SOURCE:	RELEASE CAUSE:	TYPE:	CLOSURE DATE:
5740	4623	CLOSED	4/10/1991	DISPENSER	PHYS/MECH DAMAGE	TIER II	4/18/2006
OPUS LINK: <a href="#">CLICK HERE</a>							
5740	4623	CLOSED	4/10/1991	HISTORICAL CONTAMINATION	CORROSION	TIER II	4/18/2006
OPUS LINK: <a href="#">CLICK HERE</a>							
5740	4623	CLOSED	4/10/1991	UNKNOWN	UNKNOWN	TIER II	4/18/2006
OPUS LINK: <a href="#">CLICK HERE</a>							
5740	4623	CLOSED	4/10/1991			TIER II	4/18/2006
OPUS LINK: <a href="#">CLICK HERE</a>							
12045	4623	CLOSED	5/7/2014	DISPENSER	PHYS/MECH DAMAGE	TIER I	7/14/2014
OPUS LINK: <a href="#">CLICK HERE</a>							
12045	4623	CLOSED	5/7/2014	HISTORICAL CONTAMINATION	CORROSION	TIER I	7/14/2014
OPUS LINK: <a href="#">CLICK HERE</a>							
12045	4623	CLOSED	5/7/2014	UNKNOWN	UNKNOWN	TIER I	7/14/2014
OPUS LINK: <a href="#">CLICK HERE</a>							
12414	4623	CLOSED	12/21/2015	DISPENSER	PHYS/MECH DAMAGE	TIER I	1/28/2016
OPUS LINK: <a href="#">CLICK HERE</a>							
12414	4623	CLOSED	12/21/2015	HISTORICAL CONTAMINATION	CORROSION	TIER I	1/28/2016
OPUS LINK: <a href="#">CLICK HERE</a>							
12414	4623	CLOSED	12/21/2015	UNKNOWN	UNKNOWN	TIER I	1/28/2016
OPUS LINK: <a href="#">CLICK HERE</a>							
12414	4623	CLOSED	12/28/2015	DISPENSER	PHYS/MECH DAMAGE	TIER I	1/28/2016
OPUS LINK: <a href="#">CLICK HERE</a>							
12414	4623	CLOSED	12/28/2015	HISTORICAL CONTAMINATION	CORROSION	TIER I	1/28/2016
OPUS LINK: <a href="#">CLICK HERE</a>							
12414	4623	CLOSED	12/28/2015	UNKNOWN	UNKNOWN	TIER I	1/28/2016
OPUS LINK: <a href="#">CLICK HERE</a>							

## Leaking Storage Tank Facilities (LST)

12472	4623	CLOSED	3/14/2016	DISPENSER	PHYS/MECH DAMAGE	TIER I	6/9/2016
OPUS LINK: <a href="#">CLICK HERE</a>							
12472	4623	CLOSED	3/14/2016	HISTORICAL CONTAMINATION	CORROSION	TIER I	6/9/2016
OPUS LINK: <a href="#">CLICK HERE</a>							
12472	4623	CLOSED	3/14/2016	UNKNOWN	UNKNOWN	TIER I	6/9/2016
OPUS LINK: <a href="#">CLICK HERE</a>							
12472	4623	CLOSED	3/15/2016	DISPENSER	PHYS/MECH DAMAGE	TIER I	6/9/2016
OPUS LINK: <a href="#">CLICK HERE</a>							
12472	4623	CLOSED	3/15/2016	HISTORICAL CONTAMINATION	CORROSION	TIER I	6/9/2016
OPUS LINK: <a href="#">CLICK HERE</a>							
12472	4623	CLOSED	3/15/2016	UNKNOWN	UNKNOWN	TIER I	6/9/2016
OPUS LINK: <a href="#">CLICK HERE</a>							

### **UST INFORMATION**

FACILITY ID: 4623  
 EVENT ID: 5740  
 FACILITY NAME: SCHRADERS COUNTRY STORE #410  
 ADDRESS: 830 S COLLEGE AVE  
 CITY: FORT COLLINS  
 ZIPCODE: 80524  
 FULL NAME: SCHRADER OIL CO  
 OWNER ID: 4743  
 TANK ID: 12958  
 TANK TAG: 4623-1  
 CAPACITY (Gallons): 6000  
 PRODUCT: UNLEADED REGULAR (RUL)  
 TANK TYPE: UST  
 TANK STATUS: PERMANENTLY CLOSED  
 LOG DATE: 4/10/1991

-----

FACILITY ID: 4623  
 EVENT ID: 12045  
 FACILITY NAME: SCHRADERS COUNTRY STORE #410  
 ADDRESS: 830 S COLLEGE AVE  
 CITY: FORT COLLINS  
 ZIPCODE: 80524  
 FULL NAME: SCHRADER OIL CO  
 OWNER ID: 4743  
 TANK ID: 12958  
 TANK TAG: 4623-1  
 CAPACITY (Gallons): 6000  
 PRODUCT: UNLEADED REGULAR (RUL)  
 TANK TYPE: UST

## Leaking Storage Tank Facilities (LST)

TANK STATUS: PERMANENTLY CLOSED

LOG DATE: 5/7/2014

-----  
FACILITY ID: 4623  
EVENT ID: 12414  
FACILITY NAME: SCHRADERS COUNTRY STORE #410  
ADDRESS: 830 S COLLEGE AVE  
CITY: FORT COLLINS  
ZIPCODE: 80524  
FULL NAME: SCHRADER OIL CO  
OWNER ID: 4743  
TANK ID: 12958  
TANK TAG: 4623-1  
CAPACITY (Gallons): 6000  
PRODUCT: UNLEADED REGULAR (RUL)  
TANK TYPE: UST  
TANK STATUS: PERMANENTLY CLOSED  
LOG DATE: 1/8/2016

-----  
FACILITY ID: 4623  
EVENT ID: 12472  
FACILITY NAME: SCHRADERS COUNTRY STORE #410  
ADDRESS: 830 S COLLEGE AVE  
CITY: FORT COLLINS  
ZIPCODE: 80524  
FULL NAME: SCHRADER OIL CO  
OWNER ID: 4743  
TANK ID: 12958  
TANK TAG: 4623-1  
CAPACITY (Gallons): 6000  
PRODUCT: UNLEADED REGULAR (RUL)  
TANK TYPE: UST  
TANK STATUS: PERMANENTLY CLOSED  
LOG DATE: 3/15/2016

-----  
FACILITY ID: 4623  
EVENT ID: 5740  
FACILITY NAME: SCHRADERS COUNTRY STORE #410  
ADDRESS: 830 S COLLEGE AVE  
CITY: FORT COLLINS  
ZIPCODE: 80524  
FULL NAME: SCHRADER OIL CO  
OWNER ID: 4743  
TANK ID: 12959

## Leaking Storage Tank Facilities (LST)

TANK TAG: 4623-2  
CAPACITY (Gallons): 6000  
PRODUCT: UNLEADED REGULAR (RUL)  
TANK TYPE: UST  
TANK STATUS: PERMANENTLY CLOSED  
LOG DATE: 4/10/1991

-----  
FACILITY ID: 4623  
EVENT ID: 12045  
FACILITY NAME: SCHRADERS COUNTRY STORE #410  
ADDRESS: 830 S COLLEGE AVE  
CITY: FORT COLLINS  
ZIPCODE: 80524  
FULL NAME: SCHRADER OIL CO  
OWNER ID: 4743  
TANK ID: 12959  
TANK TAG: 4623-2  
CAPACITY (Gallons): 6000  
PRODUCT: UNLEADED REGULAR (RUL)  
TANK TYPE: UST  
TANK STATUS: PERMANENTLY CLOSED  
LOG DATE: 5/7/2014

-----  
FACILITY ID: 4623  
EVENT ID: 12414  
FACILITY NAME: SCHRADERS COUNTRY STORE #410  
ADDRESS: 830 S COLLEGE AVE  
CITY: FORT COLLINS  
ZIPCODE: 80524  
FULL NAME: SCHRADER OIL CO  
OWNER ID: 4743  
TANK ID: 12959  
TANK TAG: 4623-2  
CAPACITY (Gallons): 6000  
PRODUCT: UNLEADED REGULAR (RUL)  
TANK TYPE: UST  
TANK STATUS: PERMANENTLY CLOSED  
LOG DATE: 1/8/2016

-----  
FACILITY ID: 4623  
EVENT ID: 12472  
FACILITY NAME: SCHRADERS COUNTRY STORE #410  
ADDRESS: 830 S COLLEGE AVE  
CITY: FORT COLLINS

## Leaking Storage Tank Facilities (LST)

ZIPCODE: 80524  
FULL NAME: SCHRADER OIL CO  
OWNER ID: 4743  
TANK ID: 12959  
TANK TAG: 4623-2  
CAPACITY (Gallons): 6000  
PRODUCT: UNLEADED REGULAR (RUL)  
TANK TYPE: UST  
TANK STATUS: PERMANENTLY CLOSED  
LOG DATE: 3/15/2016

-----  
FACILITY ID: 4623  
EVENT ID: 5740  
FACILITY NAME: SCHRADERS COUNTRY STORE #410  
ADDRESS: 830 S COLLEGE AVE  
CITY: FORT COLLINS  
ZIPCODE: 80524  
FULL NAME: SCHRADER OIL CO  
OWNER ID: 4743  
TANK ID: 12960  
TANK TAG: 4623-3  
CAPACITY (Gallons): 4000  
PRODUCT: UNLEADED MID-GRADE (MUL)  
TANK TYPE: UST  
TANK STATUS: PERMANENTLY CLOSED  
LOG DATE: 4/10/1991

-----  
FACILITY ID: 4623  
EVENT ID: 12045  
FACILITY NAME: SCHRADERS COUNTRY STORE #410  
ADDRESS: 830 S COLLEGE AVE  
CITY: FORT COLLINS  
ZIPCODE: 80524  
FULL NAME: SCHRADER OIL CO  
OWNER ID: 4743  
TANK ID: 12960  
TANK TAG: 4623-3  
CAPACITY (Gallons): 4000  
PRODUCT: UNLEADED MID-GRADE (MUL)  
TANK TYPE: UST  
TANK STATUS: PERMANENTLY CLOSED  
LOG DATE: 5/7/2014

-----  
FACILITY ID: 4623

## Leaking Storage Tank Facilities (LST)

EVENT ID: 12414  
FACILITY NAME: SCHRADERS COUNTRY STORE #410  
ADDRESS: 830 S COLLEGE AVE  
CITY: FORT COLLINS  
ZIPCODE: 80524  
FULL NAME: SCHRADER OIL CO  
OWNER ID: 4743  
TANK ID: 12960  
TANK TAG: 4623-3  
CAPACITY (Gallons): 4000  
PRODUCT: UNLEADED MID-GRADE (MUL)  
TANK TYPE: UST  
TANK STATUS: PERMANENTLY CLOSED  
LOG DATE: 1/8/2016

-----  
FACILITY ID: 4623  
EVENT ID: 12472  
FACILITY NAME: SCHRADERS COUNTRY STORE #410  
ADDRESS: 830 S COLLEGE AVE  
CITY: FORT COLLINS  
ZIPCODE: 80524  
FULL NAME: SCHRADER OIL CO  
OWNER ID: 4743  
TANK ID: 12960  
TANK TAG: 4623-3  
CAPACITY (Gallons): 4000  
PRODUCT: UNLEADED MID-GRADE (MUL)  
TANK TYPE: UST  
TANK STATUS: PERMANENTLY CLOSED  
LOG DATE: 3/15/2016

-----  
FACILITY ID: 4623  
EVENT ID: 5740  
FACILITY NAME: SCHRADERS COUNTRY STORE #410  
ADDRESS: 830 S COLLEGE AVE  
CITY: FORT COLLINS  
ZIPCODE: 80524  
FULL NAME: SCHRADER OIL CO  
OWNER ID: 4743  
TANK ID: 12961  
TANK TAG: 4623-4  
CAPACITY (Gallons): 4000  
PRODUCT: UNLEADED PREMIUM (PUL)  
TANK TYPE: UST  
TANK STATUS: PERMANENTLY CLOSED

## Leaking Storage Tank Facilities (LST)

LOG DATE: 4/10/1991

-----  
FACILITY ID: 4623  
EVENT ID: 12045  
FACILITY NAME: SCHRADERS COUNTRY STORE #410  
ADDRESS: 830 S COLLEGE AVE  
CITY: FORT COLLINS  
ZIPCODE: 80524  
FULL NAME: SCHRADER OIL CO  
OWNER ID: 4743  
TANK ID: 12961  
TANK TAG: 4623-4  
CAPACITY (Gallons): 4000  
PRODUCT: UNLEADED PREMIUM (PUL)  
TANK TYPE: UST  
TANK STATUS: PERMANENTLY CLOSED  
LOG DATE: 5/7/2014

-----  
FACILITY ID: 4623  
EVENT ID: 12414  
FACILITY NAME: SCHRADERS COUNTRY STORE #410  
ADDRESS: 830 S COLLEGE AVE  
CITY: FORT COLLINS  
ZIPCODE: 80524  
FULL NAME: SCHRADER OIL CO  
OWNER ID: 4743  
TANK ID: 12961  
TANK TAG: 4623-4  
CAPACITY (Gallons): 4000  
PRODUCT: UNLEADED PREMIUM (PUL)  
TANK TYPE: UST  
TANK STATUS: PERMANENTLY CLOSED  
LOG DATE: 1/8/2016

-----  
FACILITY ID: 4623  
EVENT ID: 12472  
FACILITY NAME: SCHRADERS COUNTRY STORE #410  
ADDRESS: 830 S COLLEGE AVE  
CITY: FORT COLLINS  
ZIPCODE: 80524  
FULL NAME: SCHRADER OIL CO  
OWNER ID: 4743  
TANK ID: 12961  
TANK TAG: 4623-4



## Leaking Storage Tank Facilities (LST)

CAPACITY (Gallons): 4000  
PRODUCT: UNLEADED PREMIUM (PUL)  
TANK TYPE: UST  
TANK STATUS: PERMANENTLY CLOSED  
LOG DATE: 3/15/2016

-----  
FACILITY ID: 4623  
EVENT ID: 5740  
FACILITY NAME: SCHRADERS COUNTRY STORE #410  
ADDRESS: 830 S COLLEGE AVE  
CITY: FORT COLLINS  
ZIPCODE: 80524  
FULL NAME: SCHRADER OIL CO  
OWNER ID: 4743  
TANK ID: 46244  
TANK TAG: 4623-5  
CAPACITY (Gallons): 300  
PRODUCT: USED OIL (WASTE OIL)  
TANK TYPE: UST  
TANK STATUS: PERMANENTLY CLOSED  
LOG DATE: 4/10/1991

-----  
FACILITY ID: 4623  
EVENT ID: 12045  
FACILITY NAME: SCHRADERS COUNTRY STORE #410  
ADDRESS: 830 S COLLEGE AVE  
CITY: FORT COLLINS  
ZIPCODE: 80524  
FULL NAME: SCHRADER OIL CO  
OWNER ID: 4743  
TANK ID: 46244  
TANK TAG: 4623-5  
CAPACITY (Gallons): 300  
PRODUCT: USED OIL (WASTE OIL)  
TANK TYPE: UST  
TANK STATUS: PERMANENTLY CLOSED  
LOG DATE: 5/7/2014

-----  
FACILITY ID: 4623  
EVENT ID: 12414  
FACILITY NAME: SCHRADERS COUNTRY STORE #410  
ADDRESS: 830 S COLLEGE AVE  
CITY: FORT COLLINS  
ZIPCODE: 80524

## Leaking Storage Tank Facilities (LST)

FULL NAME: **SCHRADER OIL CO**  
OWNER ID: **4743**  
TANK ID: **46244**  
TANK TAG: **4623-5**  
CAPACITY (Gallons): **300**  
PRODUCT: **USED OIL (WASTE OIL)**  
TANK TYPE: **UST**  
TANK STATUS: **PERMANENTLY CLOSED**  
LOG DATE: **1/8/2016**

-----  
FACILITY ID: **4623**  
EVENT ID: **12472**  
FACILITY NAME: **SCHRADERS COUNTRY STORE #410**  
ADDRESS: **830 S COLLEGE AVE**  
CITY: **FORT COLLINS**  
ZIPCODE: **80524**  
FULL NAME: **SCHRADER OIL CO**  
OWNER ID: **4743**  
TANK ID: **46244**  
TANK TAG: **4623-5**  
CAPACITY (Gallons): **300**  
PRODUCT: **USED OIL (WASTE OIL)**  
TANK TYPE: **UST**  
TANK STATUS: **PERMANENTLY CLOSED**  
LOG DATE: **3/15/2016**

---

[Back to Report Summary](#)

## Underground Storage Tank Facilities (UST)

[MAP ID# 51](#)

Distance from Property: 0.122 mi. (644 ft.) S  
Elevation: 4,987 ft. (Lower than TP)

### FACILITY INFORMATION

FACILITY ID: 4623  
NAME: SCHRADERS COUNTRY STORE #410  
ADDRESS: 830 S COLLEGE AVE  
FORT COLLINS, CO 80524  
OPUS LINK: [CLICK HERE](#)

### OWNER INFORMATION

OWNER ID: 4743

### TANK INFORMATION

TANK ID:	TANK TAG:	TANK TYPE:	TANK PRODUCT:	TANK CAPACITY:	TANK STATUS:
12958	4623-1	UST	GASOLINE - UNLEADED REGULAR (RUL)	6000	PERMANENTLY CLOSED
12959	4623-2	UST	GASOLINE - UNLEADED REGULAR (RUL)	6000	PERMANENTLY CLOSED
12960	4623-3	UST	GASOLINE - MID-GRADE (MUL)	4000	PERMANENTLY CLOSED
12961	4623-4	UST	GASOLINE - PREMIUM (PUL)	4000	PERMANENTLY CLOSED
46244	4623-5	UST	WASTE OIL	300	PERMANENTLY CLOSED

[Back to Report Summary](#)

## Alternative Fueling Stations (ALTFUELS)

**MAP ID# 52**

Distance from Property: 0.125 mi. (660 ft.) NW  
Elevation: 5,044 ft. (Lower than TP)

### **FACILITY INFORMATION**

GEOSEARCH ID: **78932**

UNIQUE IDENTIFIER FOR THIS SPECIFIC STATION: **78932**

STATION NAME: **COLORADO STATE UNIVERSITY - HOUSING SERVICES CENTER**

ADDRESS: **1624 W PLUM ST**

**FORT COLLINS, CO 80523**

INTERSECTION DIRECTIONS: **NOT REPORTED**

STATION PHONE: **NOT REPORTED**

STATION CURRENT STATUS: **OPEN: THE STATION IS OPEN.**

TYPE OF ALTERNATIVE FUEL THE STATION PROVIDES: **ELECTRIC**

OWNER TYPE: **STATE GOVERNMENT OWNED**

FEDERAL AGENCY ID: **NOT REPORTED**

FEDERAL AGENCY NAME: **NOT REPORTED**

DATE THAT THE STATION BEGAN OFFERING THE FUEL: **10/1/2016**

DATE THE STATION'S DETAILS WERE LAST CONFIRMED: **12/12/2019**

TIME THE STATION'S DETAILS WERE LAST UPDATED (ISO 8601 FORMAT): **2020-01-21 18:34:38 UTC**

---

[Back to Report Summary](#)

# Resource Conservation & Recovery Act - Non-Generator (RCRANGR08)

MAP ID# 52

Distance from Property: 0.125 mi. (660 ft.) NW  
Elevation: 5,044 ft. (Lower than TP)

## FACILITY INFORMATION

EPA ID#: COR000004572

NAME: CSU-UNIVERSITY VILLAGE

ADDRESS: 1600 W PLUM ST

FORT COLLINS, CO 80521

OWNER TYPE: NOT REPORTED

OWNER NAME:

OPERATOR TYPE: NOT REPORTED

OPERATOR NAME:

CONTACT NAME:

CONTACT ADDRESS:

CONTACT PHONE:

NON-NOTIFIER: NON-NOTIFIER

DATE RECEIVED BY AGENCY: 10/05/1999

CERTIFICATION - NO CERTIFICATION REPORTED -

INDUSTRY CLASSIFICATION (NAICS) - NO NAICS INFORMATION REPORTED -

CURRENT ACTIVITY INFORMATION

GENERATOR STATUS: NON-GENERATOR LAST UPDATED DATE: 09/15/2000

SUBJECT TO CORRECTIVE ACTION UNIVERSE: NO

TDSFs POTENTIALLY SUBJECT TO CORRECTIVE ACTION UNDER 3004 (u)/(v) UNIVERSE: NO

TDSFs ONLY SUBJECT TO CORRECTIVE ACTION UNDER DISCRETIONARY AUTHORITIES UNIVERSE: NO

NON TDSFs WHERE RCRA CORRECTIVE ACTION HAS BEEN IMPOSED UNIVERSE: NO

CORRECTIVE ACTION WORKLOAD UNIVERSE: NO

IMPORTER: NO

UNDERGROUND INJECTION: NO

MIXED WASTE GENERATOR: NO

UNIVERSAL WASTE DESTINATION FACILITY: NO

RECYCLER: NO

TRANSFER FACILITY: NO

TRANSPORTER: NO

USED OIL FUEL BURNER: NO

ONSITE BURNER EXEMPTION: NO

USED OIL PROCESSOR: NO

FURNACE EXEMPTION: NO

USED OIL FUEL MARKETER TO BURNER: NO

USED OIL REFINER: NO

SPECIFICATION USED OIL MARKETER: NO

USED OIL TRANSFER FACILITY: NO

USED OIL TRANSPORTER: NO

COMPLIANCE, MONITORING AND ENFORCEMENT INFORMATION

EVALUATIONS - NO EVALUATIONS REPORTED -

VIOLATIONS - NO VIOLATIONS REPORTED -

ENFORCEMENTS - NO ENFORCEMENTS REPORTED -

HAZARDOUS WASTE

- NO HAZARDOUS WASTE INFORMATION REPORTED -

UNIVERSAL WASTE - NO UNIVERSAL WASTE REPORTED -

CORRECTIVE ACTION AREA - NO CORRECTIVE ACTION AREA INFORMATION REPORTED -

CORRECTIVE ACTION EVENT

NO CORRECTIVE ACTION EVENT(S) REPORTED

[Back to Report Summary](#)

# Air Pollution Control Division Permitted Facilities (APCDP)

MAP ID# 53

Distance from Property: 0.139 mi. (734 ft.) S  
Elevation: 5,002 ft. (Lower than TP)

## SITE INFORMATION

SITE ID: 069-0011  
FACILITY NAME: COLORADO STATE UNIV - CSU FACILITY SVCS  
ADDRESS: MAIN CAMPUS COLLEGE & UNIVERS  
FORT COLLINS, CO 80523  
PERMIT NAME: COLORADO STATE UNIV - CSU FACILITY SVCS  
FACILITY CLASSIFICATION: 0

## AIR PROGRAM

AIR PROGRAM CLASSIFICATION: 'A'=Major, 'B'=Minor, 'SM'=Synthetic Minor, 'ND'=No Major Source Threshold Defined, 'C'=Unknown, 'BLANK'= BLANK FIELD

AIR PROGRAM CLASS: MAJOR  
ACID PRECIPITATION: BLANK APEN EXEMPT: BLANK CFC TRACKING: BLANK  
CONDENSATE STORAGE TANK: BLANK FESOP (NON-TITLE V): BLANK MACT (SEC. 63 NESHAPS): A  
NESHAP: BLANK NON FEDERALLY REPORTABLE SOURCE: BLANK FEDERAL NSPS: A  
STATE NSPS: BLANK NSR: A PSD: A SIP SOURCE UNDER FEDERAL JURISDICTION: BLANK  
SIP SOURCE: A TITLE V PERMITS: A NATIVE AMERICAN: BLANK  
PLANT AIR PROGRAM: CO, AREA N2671  
PROPERTY AREA: 40.40000  
COMPLIANCE MONITORING SYSTEM: A  
DATE COMPLIANCE MONITORING SYSTEM: 01/27/04  
STANDARD INDUSTRIAL DESCRIPTION:  
ELECTRIC GAS AND SANITARY SERVICES - STEAM AND AIR-CONDITIONING SUPPLY , EDUCATIONAL SERVICES -  
COLLEGES, UNIVERSITIES, AND PROFESSIONAL SCHOOLS

## SITE CONTACT INFORMATION

CONTACT NAME: SUSANNE CORDERY  
CONTACT PHONE: (970)491-0117  
SITE DESCRIPTION: UNIVERSITY CENTRAL FACILITIES - MAIN CAMPUS  
COMMENTS:

## CSU PHYSICAL PLANT

## OWNER INFORMATION

OWNER CUSTOMER #: 8460005450  
OWNER NAME: COLORADO STATE UNIVERSITY  
ADDRESS: FACILITIES MANAGEMENT  
FORT COLLINS, 08 80523  
OWNER MAIL NAME: SUSANNE CORDERY  
OWNER MAIL PHONE: (970)491-0117  
SITE OWNER DESCRIPTION: UNIVERSITY CENTRAL FACIL

## SITE POLLUTANT INFORMATION

EFFECTIVE YEAR OF INVENTORY: 2020  
POLLUTANT NAME: CO - CARBON MONOXIDE  
EMISSION DATA SUBMITTED YEAR: 2019  
POLLUTANT IS A HAZARDOUS AIR POLLUTANT UNDER COLORADO SECTION 25-7-109.3 C.R.S: NO  
POLLUTANT IS A CRITERIA POLLUTANT: YES  
POLLUTANT IS REPORTABLE AS EPCRA (SARA TITLE III) COMPOUND ONLY: NO  
POLLUTANT IS A HAZARDOUS AIR POLLUTANT LISTED UNDER THE FEDERAL CAAA SECTION 112: NO

## Air Pollution Control Division Permitted Facilities (APCDP)

POLLUTANT IS A OZONE DEPLETING COMPOUND LISTED UNDER COLORADO AQCC REGULATION 15 SECTION II.11.: **NO**

ESTIMATED EMISSIONS:	UNCONTROLLED ESTIMATED EMISSIONS:	EMISSIONS LIMIT:
(TONS PER YEAR):	(TONS PER YEAR):	(TONS PER YEAR):

<b>33.10700</b>	<b>33.10700</b>	<b>0.00000</b>
-----------------	-----------------	----------------

ESTIMATED EMISSIONS WITH RULE EFFECTIVENESS:

(TONS PER YEAR)

**33.07000**

EFFECTIVE YEAR OF INVENTORY: **2020**

POLLUTANT NAME: **PM10-PRI - PARTICULATE MATTER < 10 UM**

EMISSION DATA SUBMITTED YEAR: **2019**

POLLUTANT IS A HAZARDOUS AIR POLLUTANT UNDER COLORADO SECTION 25-7-109.3 C.R.S: **NO**

POLLUTANT IS A CRITERIA POLLUTANT: **YES**

POLLUTANT IS REPORTABLE AS EPCRA (SARA TITLE III) COMPOUND ONLY: **NO**

POLLUTANT IS A HAZARDOUS AIR POLLUTANT LISTED UNDER THE FEDERAL CAAA SECTION 112: **NO**

POLLUTANT IS A OZONE DEPLETING COMPOUND LISTED UNDER COLORADO AQCC REGULATION 15 SECTION II.11.: **NO**

ESTIMATED EMISSIONS:	UNCONTROLLED ESTIMATED EMISSIONS:	EMISSIONS LIMIT:
(TONS PER YEAR):	(TONS PER YEAR):	(TONS PER YEAR):

<b>2.49117</b>	<b>2.49117</b>	<b>0.00000</b>
----------------	----------------	----------------

ESTIMATED EMISSIONS WITH RULE EFFECTIVENESS:

(TONS PER YEAR)

**0.00000**

EFFECTIVE YEAR OF INVENTORY: **2020**

POLLUTANT NAME: **PM25-PRI - PARTICULATE MATTER < 2.5 UM**

EMISSION DATA SUBMITTED YEAR: **2019**

POLLUTANT IS A HAZARDOUS AIR POLLUTANT UNDER COLORADO SECTION 25-7-109.3 C.R.S: **NO**

POLLUTANT IS A CRITERIA POLLUTANT: **YES**

POLLUTANT IS REPORTABLE AS EPCRA (SARA TITLE III) COMPOUND ONLY: **NO**

POLLUTANT IS A HAZARDOUS AIR POLLUTANT LISTED UNDER THE FEDERAL CAAA SECTION 112: **NO**

POLLUTANT IS A OZONE DEPLETING COMPOUND LISTED UNDER COLORADO AQCC REGULATION 15 SECTION II.11.: **NO**

ESTIMATED EMISSIONS:	UNCONTROLLED ESTIMATED EMISSIONS:	EMISSIONS LIMIT:
(TONS PER YEAR):	(TONS PER YEAR):	(TONS PER YEAR):

<b>2.49117</b>	<b>2.49117</b>	<b>0.00000</b>
----------------	----------------	----------------

ESTIMATED EMISSIONS WITH RULE EFFECTIVENESS:

(TONS PER YEAR)

**0.00000**

EFFECTIVE YEAR OF INVENTORY: **2020**

POLLUTANT NAME: **NOT REPORTED - TOTAL PARTICULATE MATTER**

EMISSION DATA SUBMITTED YEAR: **2019**

POLLUTANT IS A HAZARDOUS AIR POLLUTANT UNDER COLORADO SECTION 25-7-109.3 C.R.S: **NO**

POLLUTANT IS A CRITERIA POLLUTANT: **YES**

POLLUTANT IS REPORTABLE AS EPCRA (SARA TITLE III) COMPOUND ONLY: **NO**

POLLUTANT IS A HAZARDOUS AIR POLLUTANT LISTED UNDER THE FEDERAL CAAA SECTION 112: **NO**

POLLUTANT IS A OZONE DEPLETING COMPOUND LISTED UNDER COLORADO AQCC REGULATION 15 SECTION II.11.: **NO**

ESTIMATED EMISSIONS:	UNCONTROLLED ESTIMATED EMISSIONS:	EMISSIONS LIMIT:
(TONS PER YEAR):	(TONS PER YEAR):	(TONS PER YEAR):

<b>2.50117</b>	<b>2.50117</b>	<b>0.00000</b>
----------------	----------------	----------------

## Air Pollution Control Division Permitted Facilities (APCDP)

ESTIMATED EMISSIONS WITH RULE EFFECTIVENESS:

(TONS PER YEAR)

**0.00000**

EFFECTIVE YEAR OF INVENTORY: **2020**

POLLUTANT NAME: **SO2 - SULFUR DIOXIDE**

EMISSION DATA SUBMITTED YEAR: **2019**

POLLUTANT IS A HAZARDOUS AIR POLLUTANT UNDER COLORADO SECTION 25-7-109.3 C.R.S: **NO**

POLLUTANT IS A CRITERIA POLLUTANT: **YES**

POLLUTANT IS REPORTABLE AS EPCRA (SARA TITLE III) COMPOUND ONLY: **NO**

POLLUTANT IS A HAZARDOUS AIR POLLUTANT LISTED UNDER THE FEDERAL CAAA SECTION 112: **NO**

POLLUTANT IS A OZONE DEPLETING COMPOUND LISTED UNDER COLORADO AQCC REGULATION 15 SECTION II.11.: **NO**

ESTIMATED EMISSIONS:	UNCONTROLLED ESTIMATED EMISSIONS:	EMISSIONS LIMIT:
(TONS PER YEAR):	(TONS PER YEAR):	(TONS PER YEAR):

<b>0.23105</b>	<b>0.23105</b>	<b>0.00000</b>
----------------	----------------	----------------

ESTIMATED EMISSIONS WITH RULE EFFECTIVENESS:

(TONS PER YEAR)

**0.00000**

EFFECTIVE YEAR OF INVENTORY: **2020**

POLLUTANT NAME: **VOC - VOLATILE ORGANIC COMPOUNDS**

EMISSION DATA SUBMITTED YEAR: **2019**

POLLUTANT IS A HAZARDOUS AIR POLLUTANT UNDER COLORADO SECTION 25-7-109.3 C.R.S: **NO**

POLLUTANT IS A CRITERIA POLLUTANT: **YES**

POLLUTANT IS REPORTABLE AS EPCRA (SARA TITLE III) COMPOUND ONLY: **NO**

POLLUTANT IS A HAZARDOUS AIR POLLUTANT LISTED UNDER THE FEDERAL CAAA SECTION 112: **NO**

POLLUTANT IS A OZONE DEPLETING COMPOUND LISTED UNDER COLORADO AQCC REGULATION 15 SECTION II.11.: **NO**

ESTIMATED EMISSIONS:	UNCONTROLLED ESTIMATED EMISSIONS:	EMISSIONS LIMIT:
(TONS PER YEAR):	(TONS PER YEAR):	(TONS PER YEAR):

<b>2.58296</b>	<b>2.58296</b>	<b>0.00000</b>
----------------	----------------	----------------

ESTIMATED EMISSIONS WITH RULE EFFECTIVENESS:

(TONS PER YEAR)

**1.73000**

EFFECTIVE YEAR OF INVENTORY: **2020**

POLLUTANT NAME: **NOX - NITROGEN OXIDES**

EMISSION DATA SUBMITTED YEAR: **2019**

POLLUTANT IS A HAZARDOUS AIR POLLUTANT UNDER COLORADO SECTION 25-7-109.3 C.R.S: **NO**

POLLUTANT IS A CRITERIA POLLUTANT: **YES**

POLLUTANT IS REPORTABLE AS EPCRA (SARA TITLE III) COMPOUND ONLY: **NO**

POLLUTANT IS A HAZARDOUS AIR POLLUTANT LISTED UNDER THE FEDERAL CAAA SECTION 112: **NO**

POLLUTANT IS A OZONE DEPLETING COMPOUND LISTED UNDER COLORADO AQCC REGULATION 15 SECTION II.11.: **NO**

ESTIMATED EMISSIONS:	UNCONTROLLED ESTIMATED EMISSIONS:	EMISSIONS LIMIT:
(TONS PER YEAR):	(TONS PER YEAR):	(TONS PER YEAR):

<b>120.69600</b>	<b>120.69600</b>	<b>0.00000</b>
------------------	------------------	----------------

ESTIMATED EMISSIONS WITH RULE EFFECTIVENESS:

(TONS PER YEAR)

**0.00000**



## Air Pollution Control Division Permitted Facilities (APCDP)

EFFECTIVE YEAR OF INVENTORY: **2019**

POLLUTANT NAME: **CO - CARBON MONOXIDE**

EMISSION DATA SUBMITTED YEAR: **2019**

POLLUTANT IS A HAZARDOUS AIR POLLUTANT UNDER COLORADO SECTION 25-7-109.3 C.R.S: **NO**

POLLUTANT IS A CRITERIA POLLUTANT: **YES**

POLLUTANT IS REPORTABLE AS EPCRA (SARA TITLE III) COMPOUND ONLY: **NO**

POLLUTANT IS A HAZARDOUS AIR POLLUTANT LISTED UNDER THE FEDERAL CAAA SECTION 112: **NO**

POLLUTANT IS A OZONE DEPLETING COMPOUND LISTED UNDER COLORADO AQCC REGULATION 15 SECTION II.11.: **NO**

ESTIMATED EMISSIONS:	UNCONTROLLED ESTIMATED EMISSIONS:	EMISSIONS LIMIT:
<i>(TONS PER YEAR):</i>	<i>(TONS PER YEAR):</i>	<i>(TONS PER YEAR):</i>

<b>49.06400</b>	<b>49.06400</b>	<b>0.00000</b>
-----------------	-----------------	----------------

ESTIMATED EMISSIONS WITH RULE EFFECTIVENESS:

*(TONS PER YEAR)*

**49.02700**

EFFECTIVE YEAR OF INVENTORY: **2019**

POLLUTANT NAME: **PM10-PRI - PARTICULATE MATTER < 10 UM**

EMISSION DATA SUBMITTED YEAR: **2019**

POLLUTANT IS A HAZARDOUS AIR POLLUTANT UNDER COLORADO SECTION 25-7-109.3 C.R.S: **NO**

POLLUTANT IS A CRITERIA POLLUTANT: **YES**

POLLUTANT IS REPORTABLE AS EPCRA (SARA TITLE III) COMPOUND ONLY: **NO**

POLLUTANT IS A HAZARDOUS AIR POLLUTANT LISTED UNDER THE FEDERAL CAAA SECTION 112: **NO**

POLLUTANT IS A OZONE DEPLETING COMPOUND LISTED UNDER COLORADO AQCC REGULATION 15 SECTION II.11.: **NO**

ESTIMATED EMISSIONS:	UNCONTROLLED ESTIMATED EMISSIONS:	EMISSIONS LIMIT:
<i>(TONS PER YEAR):</i>	<i>(TONS PER YEAR):</i>	<i>(TONS PER YEAR):</i>

<b>4.43505</b>	<b>4.43505</b>	<b>0.00000</b>
----------------	----------------	----------------

ESTIMATED EMISSIONS WITH RULE EFFECTIVENESS:

*(TONS PER YEAR)*

**0.00000**

EFFECTIVE YEAR OF INVENTORY: **2019**

POLLUTANT NAME: **PM25-PRI - PARTICULATE MATTER < 2.5 UM**

EMISSION DATA SUBMITTED YEAR: **2019**

POLLUTANT IS A HAZARDOUS AIR POLLUTANT UNDER COLORADO SECTION 25-7-109.3 C.R.S: **NO**

POLLUTANT IS A CRITERIA POLLUTANT: **YES**

POLLUTANT IS REPORTABLE AS EPCRA (SARA TITLE III) COMPOUND ONLY: **NO**

POLLUTANT IS A HAZARDOUS AIR POLLUTANT LISTED UNDER THE FEDERAL CAAA SECTION 112: **NO**

POLLUTANT IS A OZONE DEPLETING COMPOUND LISTED UNDER COLORADO AQCC REGULATION 15 SECTION II.11.: **NO**

ESTIMATED EMISSIONS:	UNCONTROLLED ESTIMATED EMISSIONS:	EMISSIONS LIMIT:
<i>(TONS PER YEAR):</i>	<i>(TONS PER YEAR):</i>	<i>(TONS PER YEAR):</i>

<b>4.38086</b>	<b>4.38086</b>	<b>0.00000</b>
----------------	----------------	----------------

ESTIMATED EMISSIONS WITH RULE EFFECTIVENESS:

*(TONS PER YEAR)*

**0.00000**

EFFECTIVE YEAR OF INVENTORY: **2019**

POLLUTANT NAME: **NOT REPORTED - TOTAL PARTICULATE MATTER**

EMISSION DATA SUBMITTED YEAR: **2019**

POLLUTANT IS A HAZARDOUS AIR POLLUTANT UNDER COLORADO SECTION 25-7-109.3 C.R.S: **NO**

## Air Pollution Control Division Permitted Facilities (APCDP)

POLLUTANT IS A CRITERIA POLLUTANT: **YES**

POLLUTANT IS REPORTABLE AS EPCRA (SARA TITLE III) COMPOUND ONLY: **NO**

POLLUTANT IS A HAZARDOUS AIR POLLUTANT LISTED UNDER THE FEDERAL CAAA SECTION 112: **NO**

POLLUTANT IS A OZONE DEPLETING COMPOUND LISTED UNDER COLORADO AQCC REGULATION 15 SECTION II.11.: **NO**

ESTIMATED EMISSIONS: (TONS PER YEAR):	UNCONTROLLED ESTIMATED EMISSIONS: (TONS PER YEAR):	EMISSIONS LIMIT: (TONS PER YEAR):
--	---	--------------------------------------

<b>4.44505</b>	<b>4.44505</b>	<b>0.00000</b>
----------------	----------------	----------------

ESTIMATED EMISSIONS WITH RULE EFFECTIVENESS:  
(TONS PER YEAR)

**0.00000**

EFFECTIVE YEAR OF INVENTORY: **2019**

POLLUTANT NAME: **SO2 - SULFUR DIOXIDE**

EMISSION DATA SUBMITTED YEAR: **2019**

POLLUTANT IS A HAZARDOUS AIR POLLUTANT UNDER COLORADO SECTION 25-7-109.3 C.R.S: **NO**

POLLUTANT IS A CRITERIA POLLUTANT: **YES**

POLLUTANT IS REPORTABLE AS EPCRA (SARA TITLE III) COMPOUND ONLY: **NO**

POLLUTANT IS A HAZARDOUS AIR POLLUTANT LISTED UNDER THE FEDERAL CAAA SECTION 112: **NO**

POLLUTANT IS A OZONE DEPLETING COMPOUND LISTED UNDER COLORADO AQCC REGULATION 15 SECTION II.11.: **NO**

ESTIMATED EMISSIONS: (TONS PER YEAR):	UNCONTROLLED ESTIMATED EMISSIONS: (TONS PER YEAR):	EMISSIONS LIMIT: (TONS PER YEAR):
--	---	--------------------------------------

<b>13.14239</b>	<b>13.14239</b>	<b>0.00000</b>
-----------------	-----------------	----------------

ESTIMATED EMISSIONS WITH RULE EFFECTIVENESS:  
(TONS PER YEAR)

**0.00000**

EFFECTIVE YEAR OF INVENTORY: **2019**

POLLUTANT NAME: **VOC - VOLATILE ORGANIC COMPOUNDS**

EMISSION DATA SUBMITTED YEAR: **2019**

POLLUTANT IS A HAZARDOUS AIR POLLUTANT UNDER COLORADO SECTION 25-7-109.3 C.R.S: **NO**

POLLUTANT IS A CRITERIA POLLUTANT: **YES**

POLLUTANT IS REPORTABLE AS EPCRA (SARA TITLE III) COMPOUND ONLY: **NO**

POLLUTANT IS A HAZARDOUS AIR POLLUTANT LISTED UNDER THE FEDERAL CAAA SECTION 112: **NO**

POLLUTANT IS A OZONE DEPLETING COMPOUND LISTED UNDER COLORADO AQCC REGULATION 15 SECTION II.11.: **NO**

ESTIMATED EMISSIONS: (TONS PER YEAR):	UNCONTROLLED ESTIMATED EMISSIONS: (TONS PER YEAR):	EMISSIONS LIMIT: (TONS PER YEAR):
--	---	--------------------------------------

<b>3.85633</b>	<b>3.85633</b>	<b>0.00000</b>
----------------	----------------	----------------

ESTIMATED EMISSIONS WITH RULE EFFECTIVENESS:  
(TONS PER YEAR)

**1.73000**

EFFECTIVE YEAR OF INVENTORY: **2019**

POLLUTANT NAME: **NOX - NITROGEN OXIDES**

EMISSION DATA SUBMITTED YEAR: **2019**

POLLUTANT IS A HAZARDOUS AIR POLLUTANT UNDER COLORADO SECTION 25-7-109.3 C.R.S: **NO**

POLLUTANT IS A CRITERIA POLLUTANT: **YES**

POLLUTANT IS REPORTABLE AS EPCRA (SARA TITLE III) COMPOUND ONLY: **NO**

POLLUTANT IS A HAZARDOUS AIR POLLUTANT LISTED UNDER THE FEDERAL CAAA SECTION 112: **NO**

POLLUTANT IS A OZONE DEPLETING COMPOUND LISTED UNDER COLORADO AQCC REGULATION 15 SECTION II.11.: **NO**

## Air Pollution Control Division Permitted Facilities (APCDP)

ESTIMATED EMISSIONS: (TONS PER YEAR):	UNCONTROLLED ESTIMATED EMISSIONS: (TONS PER YEAR):	EMISSIONS LIMIT: (TONS PER YEAR):
<b>133.87040</b>	<b>133.87040</b>	<b>0.00000</b>

ESTIMATED EMISSIONS WITH RULE EFFECTIVENESS:  
(TONS PER YEAR)  
**0.00000**

EFFECTIVE YEAR OF INVENTORY: **2019**

POLLUTANT NAME: **CO - CARBON MONOXIDE**

EMISSION DATA SUBMITTED YEAR: **2018**

POLLUTANT IS A HAZARDOUS AIR POLLUTANT UNDER COLORADO SECTION 25-7-109.3 C.R.S: **NO**

POLLUTANT IS A CRITERIA POLLUTANT: **YES**

POLLUTANT IS REPORTABLE AS EPCRA (SARA TITLE III) COMPOUND ONLY: **NO**

POLLUTANT IS A HAZARDOUS AIR POLLUTANT LISTED UNDER THE FEDERAL CAAA SECTION 112: **NO**

POLLUTANT IS A OZONE DEPLETING COMPOUND LISTED UNDER COLORADO AQCC REGULATION 15 SECTION II.11.: **NO**

ESTIMATED EMISSIONS: (TONS PER YEAR):	UNCONTROLLED ESTIMATED EMISSIONS: (TONS PER YEAR):	EMISSIONS LIMIT: (TONS PER YEAR):
<b>47.40399</b>	<b>47.40399</b>	<b>0.00000</b>

ESTIMATED EMISSIONS WITH RULE EFFECTIVENESS:  
(TONS PER YEAR)  
**47.12700**

EFFECTIVE YEAR OF INVENTORY: **2019**

POLLUTANT NAME: **PM10-PRI - PARTICULATE MATTER < 10 UM**

EMISSION DATA SUBMITTED YEAR: **2018**

POLLUTANT IS A HAZARDOUS AIR POLLUTANT UNDER COLORADO SECTION 25-7-109.3 C.R.S: **NO**

POLLUTANT IS A CRITERIA POLLUTANT: **YES**

POLLUTANT IS REPORTABLE AS EPCRA (SARA TITLE III) COMPOUND ONLY: **NO**

POLLUTANT IS A HAZARDOUS AIR POLLUTANT LISTED UNDER THE FEDERAL CAAA SECTION 112: **NO**

POLLUTANT IS A OZONE DEPLETING COMPOUND LISTED UNDER COLORADO AQCC REGULATION 15 SECTION II.11.: **NO**

ESTIMATED EMISSIONS: (TONS PER YEAR):	UNCONTROLLED ESTIMATED EMISSIONS: (TONS PER YEAR):	EMISSIONS LIMIT: (TONS PER YEAR):
<b>4.67505</b>	<b>4.67505</b>	<b>0.00000</b>

ESTIMATED EMISSIONS WITH RULE EFFECTIVENESS:  
(TONS PER YEAR)  
**0.00000**

EFFECTIVE YEAR OF INVENTORY: **2019**

POLLUTANT NAME: **PM25-PRI - PARTICULATE MATTER < 2.5 UM**

EMISSION DATA SUBMITTED YEAR: **2018**

POLLUTANT IS A HAZARDOUS AIR POLLUTANT UNDER COLORADO SECTION 25-7-109.3 C.R.S: **NO**

POLLUTANT IS A CRITERIA POLLUTANT: **YES**

POLLUTANT IS REPORTABLE AS EPCRA (SARA TITLE III) COMPOUND ONLY: **NO**

POLLUTANT IS A HAZARDOUS AIR POLLUTANT LISTED UNDER THE FEDERAL CAAA SECTION 112: **NO**

POLLUTANT IS A OZONE DEPLETING COMPOUND LISTED UNDER COLORADO AQCC REGULATION 15 SECTION II.11.: **NO**

ESTIMATED EMISSIONS: (TONS PER YEAR):	UNCONTROLLED ESTIMATED EMISSIONS: (TONS PER YEAR):	EMISSIONS LIMIT: (TONS PER YEAR):
<b>4.62086</b>	<b>4.62086</b>	<b>0.00000</b>

ESTIMATED EMISSIONS WITH RULE EFFECTIVENESS:

## Air Pollution Control Division Permitted Facilities (APCDP)

(TONS PER YEAR)

**0.00000**

EFFECTIVE YEAR OF INVENTORY: **2019**

POLLUTANT NAME: **NOT REPORTED - TOTAL PARTICULATE MATTER**

EMISSION DATA SUBMITTED YEAR: **2018**

POLLUTANT IS A HAZARDOUS AIR POLLUTANT UNDER COLORADO SECTION 25-7-109.3 C.R.S: **NO**

POLLUTANT IS A CRITERIA POLLUTANT: **YES**

POLLUTANT IS REPORTABLE AS EPCRA (SARA TITLE III) COMPOUND ONLY: **NO**

POLLUTANT IS A HAZARDOUS AIR POLLUTANT LISTED UNDER THE FEDERAL CAAA SECTION 112: **NO**

POLLUTANT IS A OZONE DEPLETING COMPOUND LISTED UNDER COLORADO AQCC REGULATION 15 SECTION II.11.: **NO**

ESTIMATED EMISSIONS:	UNCONTROLLED ESTIMATED EMISSIONS:	EMISSIONS LIMIT:
(TONS PER YEAR):	(TONS PER YEAR):	(TONS PER YEAR):

<b>4.68505</b>	<b>4.68505</b>	<b>0.00000</b>
----------------	----------------	----------------

ESTIMATED EMISSIONS WITH RULE EFFECTIVENESS:

(TONS PER YEAR)

**0.00000**

EFFECTIVE YEAR OF INVENTORY: **2019**

POLLUTANT NAME: **SO2 - SULFUR DIOXIDE**

EMISSION DATA SUBMITTED YEAR: **2018**

POLLUTANT IS A HAZARDOUS AIR POLLUTANT UNDER COLORADO SECTION 25-7-109.3 C.R.S: **NO**

POLLUTANT IS A CRITERIA POLLUTANT: **YES**

POLLUTANT IS REPORTABLE AS EPCRA (SARA TITLE III) COMPOUND ONLY: **NO**

POLLUTANT IS A HAZARDOUS AIR POLLUTANT LISTED UNDER THE FEDERAL CAAA SECTION 112: **NO**

POLLUTANT IS A OZONE DEPLETING COMPOUND LISTED UNDER COLORADO AQCC REGULATION 15 SECTION II.11.: **NO**

ESTIMATED EMISSIONS:	UNCONTROLLED ESTIMATED EMISSIONS:	EMISSIONS LIMIT:
(TONS PER YEAR):	(TONS PER YEAR):	(TONS PER YEAR):

<b>13.15239</b>	<b>13.15239</b>	<b>0.00000</b>
-----------------	-----------------	----------------

ESTIMATED EMISSIONS WITH RULE EFFECTIVENESS:

(TONS PER YEAR)

**0.00000**

EFFECTIVE YEAR OF INVENTORY: **2019**

POLLUTANT NAME: **VOC - VOLATILE ORGANIC COMPOUNDS**

EMISSION DATA SUBMITTED YEAR: **2018**

POLLUTANT IS A HAZARDOUS AIR POLLUTANT UNDER COLORADO SECTION 25-7-109.3 C.R.S: **NO**

POLLUTANT IS A CRITERIA POLLUTANT: **YES**

POLLUTANT IS REPORTABLE AS EPCRA (SARA TITLE III) COMPOUND ONLY: **NO**

POLLUTANT IS A HAZARDOUS AIR POLLUTANT LISTED UNDER THE FEDERAL CAAA SECTION 112: **NO**

POLLUTANT IS A OZONE DEPLETING COMPOUND LISTED UNDER COLORADO AQCC REGULATION 15 SECTION II.11.: **NO**

ESTIMATED EMISSIONS:	UNCONTROLLED ESTIMATED EMISSIONS:	EMISSIONS LIMIT:
(TONS PER YEAR):	(TONS PER YEAR):	(TONS PER YEAR):

<b>4.19633</b>	<b>4.19633</b>	<b>0.00000</b>
----------------	----------------	----------------

ESTIMATED EMISSIONS WITH RULE EFFECTIVENESS:

(TONS PER YEAR)

**1.73000**

EFFECTIVE YEAR OF INVENTORY: **2019**

## Air Pollution Control Division Permitted Facilities (APCDP)

POLLUTANT NAME: **NOX - NITROGEN OXIDES**

EMISSION DATA SUBMITTED YEAR: **2018**

POLLUTANT IS A HAZARDOUS AIR POLLUTANT UNDER COLORADO SECTION 25-7-109.3 C.R.S: **NO**

POLLUTANT IS A CRITERIA POLLUTANT: **YES**

POLLUTANT IS REPORTABLE AS EPCRA (SARA TITLE III) COMPOUND ONLY: **NO**

POLLUTANT IS A HAZARDOUS AIR POLLUTANT LISTED UNDER THE FEDERAL CAAA SECTION 112: **NO**

POLLUTANT IS A OZONE DEPLETING COMPOUND LISTED UNDER COLORADO AQCC REGULATION 15 SECTION II.11.: **NO**

ESTIMATED EMISSIONS:	UNCONTROLLED ESTIMATED EMISSIONS:	EMISSIONS LIMIT:
<i>(TONS PER YEAR):</i>	<i>(TONS PER YEAR):</i>	<i>(TONS PER YEAR):</i>

<b>108.40040</b>	<b>108.40040</b>	<b>0.00000</b>
------------------	------------------	----------------

ESTIMATED EMISSIONS WITH RULE EFFECTIVENESS:

*(TONS PER YEAR)*

**0.00000**

EFFECTIVE YEAR OF INVENTORY: **2018**

POLLUTANT NAME: **CO - CARBON MONOXIDE**

EMISSION DATA SUBMITTED YEAR: **2017**

POLLUTANT IS A HAZARDOUS AIR POLLUTANT UNDER COLORADO SECTION 25-7-109.3 C.R.S: **NO**

POLLUTANT IS A CRITERIA POLLUTANT: **YES**

POLLUTANT IS REPORTABLE AS EPCRA (SARA TITLE III) COMPOUND ONLY: **NO**

POLLUTANT IS A HAZARDOUS AIR POLLUTANT LISTED UNDER THE FEDERAL CAAA SECTION 112: **NO**

POLLUTANT IS A OZONE DEPLETING COMPOUND LISTED UNDER COLORADO AQCC REGULATION 15 SECTION II.11.: **NO**

ESTIMATED EMISSIONS:	UNCONTROLLED ESTIMATED EMISSIONS:	EMISSIONS LIMIT:
<i>(TONS PER YEAR):</i>	<i>(TONS PER YEAR):</i>	<i>(TONS PER YEAR):</i>

<b>47.32399</b>	<b>47.32399</b>	<b>0.00000</b>
-----------------	-----------------	----------------

ESTIMATED EMISSIONS WITH RULE EFFECTIVENESS:

*(TONS PER YEAR)*

**47.04700**

EFFECTIVE YEAR OF INVENTORY: **2018**

POLLUTANT NAME: **PM10-PRI - PARTICULATE MATTER < 10 UM**

EMISSION DATA SUBMITTED YEAR: **2017**

POLLUTANT IS A HAZARDOUS AIR POLLUTANT UNDER COLORADO SECTION 25-7-109.3 C.R.S: **NO**

POLLUTANT IS A CRITERIA POLLUTANT: **YES**

POLLUTANT IS REPORTABLE AS EPCRA (SARA TITLE III) COMPOUND ONLY: **NO**

POLLUTANT IS A HAZARDOUS AIR POLLUTANT LISTED UNDER THE FEDERAL CAAA SECTION 112: **NO**

POLLUTANT IS A OZONE DEPLETING COMPOUND LISTED UNDER COLORADO AQCC REGULATION 15 SECTION II.11.: **NO**

ESTIMATED EMISSIONS:	UNCONTROLLED ESTIMATED EMISSIONS:	EMISSIONS LIMIT:
<i>(TONS PER YEAR):</i>	<i>(TONS PER YEAR):</i>	<i>(TONS PER YEAR):</i>

<b>4.58505</b>	<b>4.58505</b>	<b>0.00000</b>
----------------	----------------	----------------

ESTIMATED EMISSIONS WITH RULE EFFECTIVENESS:

*(TONS PER YEAR)*

**0.00000**

EFFECTIVE YEAR OF INVENTORY: **2018**

POLLUTANT NAME: **PM25-PRI - PARTICULATE MATTER < 2.5 UM**

EMISSION DATA SUBMITTED YEAR: **2017**

POLLUTANT IS A HAZARDOUS AIR POLLUTANT UNDER COLORADO SECTION 25-7-109.3 C.R.S: **NO**

POLLUTANT IS A CRITERIA POLLUTANT: **YES**

## Air Pollution Control Division Permitted Facilities (APCDP)

POLLUTANT IS REPORTABLE AS EPCRA (SARA TITLE III) COMPOUND ONLY: **NO**  
POLLUTANT IS A HAZARDOUS AIR POLLUTANT LISTED UNDER THE FEDERAL CAAA SECTION 112: **NO**  
POLLUTANT IS A OZONE DEPLETING COMPOUND LISTED UNDER COLORADO AQCC REGULATION 15 SECTION II.11.: **NO**  
ESTIMATED EMISSIONS: UNCONTROLLED ESTIMATED EMISSIONS: EMISSIONS LIMIT:  
(TONS PER YEAR): (TONS PER YEAR): (TONS PER YEAR):  
**4.53086 4.53086 0.00000**  
ESTIMATED EMISSIONS WITH RULE EFFECTIVENESS:  
(TONS PER YEAR)  
**0.00000**

EFFECTIVE YEAR OF INVENTORY: **2018**  
POLLUTANT NAME: **NOT REPORTED - TOTAL PARTICULATE MATTER**  
EMISSION DATA SUBMITTED YEAR: **2017**  
POLLUTANT IS A HAZARDOUS AIR POLLUTANT UNDER COLORADO SECTION 25-7-109.3 C.R.S: **NO**  
POLLUTANT IS A CRITERIA POLLUTANT: **YES**  
POLLUTANT IS REPORTABLE AS EPCRA (SARA TITLE III) COMPOUND ONLY: **NO**  
POLLUTANT IS A HAZARDOUS AIR POLLUTANT LISTED UNDER THE FEDERAL CAAA SECTION 112: **NO**  
POLLUTANT IS A OZONE DEPLETING COMPOUND LISTED UNDER COLORADO AQCC REGULATION 15 SECTION II.11.: **NO**  
ESTIMATED EMISSIONS: UNCONTROLLED ESTIMATED EMISSIONS: EMISSIONS LIMIT:  
(TONS PER YEAR): (TONS PER YEAR): (TONS PER YEAR):  
**4.59505 4.59505 0.00000**  
ESTIMATED EMISSIONS WITH RULE EFFECTIVENESS:  
(TONS PER YEAR)  
**0.00000**

EFFECTIVE YEAR OF INVENTORY: **2018**  
POLLUTANT NAME: **SO2 - SULFUR DIOXIDE**  
EMISSION DATA SUBMITTED YEAR: **2017**  
POLLUTANT IS A HAZARDOUS AIR POLLUTANT UNDER COLORADO SECTION 25-7-109.3 C.R.S: **NO**  
POLLUTANT IS A CRITERIA POLLUTANT: **YES**  
POLLUTANT IS REPORTABLE AS EPCRA (SARA TITLE III) COMPOUND ONLY: **NO**  
POLLUTANT IS A HAZARDOUS AIR POLLUTANT LISTED UNDER THE FEDERAL CAAA SECTION 112: **NO**  
POLLUTANT IS A OZONE DEPLETING COMPOUND LISTED UNDER COLORADO AQCC REGULATION 15 SECTION II.11.: **NO**  
ESTIMATED EMISSIONS: UNCONTROLLED ESTIMATED EMISSIONS: EMISSIONS LIMIT:  
(TONS PER YEAR): (TONS PER YEAR): (TONS PER YEAR):  
**13.15239 13.15239 0.00000**  
ESTIMATED EMISSIONS WITH RULE EFFECTIVENESS:  
(TONS PER YEAR)  
**0.00000**

EFFECTIVE YEAR OF INVENTORY: **2018**  
POLLUTANT NAME: **VOC - VOLATILE ORGANIC COMPOUNDS**  
EMISSION DATA SUBMITTED YEAR: **2017**  
POLLUTANT IS A HAZARDOUS AIR POLLUTANT UNDER COLORADO SECTION 25-7-109.3 C.R.S: **NO**  
POLLUTANT IS A CRITERIA POLLUTANT: **YES**  
POLLUTANT IS REPORTABLE AS EPCRA (SARA TITLE III) COMPOUND ONLY: **NO**  
POLLUTANT IS A HAZARDOUS AIR POLLUTANT LISTED UNDER THE FEDERAL CAAA SECTION 112: **NO**  
POLLUTANT IS A OZONE DEPLETING COMPOUND LISTED UNDER COLORADO AQCC REGULATION 15 SECTION II.11.: **NO**  
ESTIMATED EMISSIONS: UNCONTROLLED ESTIMATED EMISSIONS: EMISSIONS LIMIT:

## Air Pollution Control Division Permitted Facilities (APCDP)

(TONS PER YEAR):

**3.51633**

(TONS PER YEAR):

**3.51633**

(TONS PER YEAR):

**0.00000**

ESTIMATED EMISSIONS WITH RULE EFFECTIVENESS:

(TONS PER YEAR)

**1.73000**

EFFECTIVE YEAR OF INVENTORY: **2018**

POLLUTANT NAME: **NOX - NITROGEN OXIDES**

EMISSION DATA SUBMITTED YEAR: **2017**

POLLUTANT IS A HAZARDOUS AIR POLLUTANT UNDER COLORADO SECTION 25-7-109.3 C.R.S: **NO**

POLLUTANT IS A CRITERIA POLLUTANT: **YES**

POLLUTANT IS REPORTABLE AS EPCRA (SARA TITLE III) COMPOUND ONLY: **NO**

POLLUTANT IS A HAZARDOUS AIR POLLUTANT LISTED UNDER THE FEDERAL CAAA SECTION 112: **NO**

POLLUTANT IS A OZONE DEPLETING COMPOUND LISTED UNDER COLORADO AQCC REGULATION 15 SECTION II.11.: **NO**

ESTIMATED EMISSIONS:

UNCONTROLLED ESTIMATED EMISSIONS:

EMISSIONS LIMIT:

(TONS PER YEAR):

(TONS PER YEAR):

(TONS PER YEAR):

**105.44040**

**105.44040**

**0.00000**

ESTIMATED EMISSIONS WITH RULE EFFECTIVENESS:

(TONS PER YEAR)

**0.00000**

EFFECTIVE YEAR OF INVENTORY: **2017**

POLLUTANT NAME: **CO - CARBON MONOXIDE**

EMISSION DATA SUBMITTED YEAR: **2017**

POLLUTANT IS A HAZARDOUS AIR POLLUTANT UNDER COLORADO SECTION 25-7-109.3 C.R.S: **NO**

POLLUTANT IS A CRITERIA POLLUTANT: **YES**

POLLUTANT IS REPORTABLE AS EPCRA (SARA TITLE III) COMPOUND ONLY: **NO**

POLLUTANT IS A HAZARDOUS AIR POLLUTANT LISTED UNDER THE FEDERAL CAAA SECTION 112: **NO**

POLLUTANT IS A OZONE DEPLETING COMPOUND LISTED UNDER COLORADO AQCC REGULATION 15 SECTION II.11.: **NO**

ESTIMATED EMISSIONS:

UNCONTROLLED ESTIMATED EMISSIONS:

EMISSIONS LIMIT:

(TONS PER YEAR):

(TONS PER YEAR):

(TONS PER YEAR):

**47.32399**

**47.32399**

**0.00000**

ESTIMATED EMISSIONS WITH RULE EFFECTIVENESS:

(TONS PER YEAR)

**47.04700**

EFFECTIVE YEAR OF INVENTORY: **2017**

POLLUTANT NAME: **NOX - NITROGEN OXIDES**

EMISSION DATA SUBMITTED YEAR: **2017**

POLLUTANT IS A HAZARDOUS AIR POLLUTANT UNDER COLORADO SECTION 25-7-109.3 C.R.S: **NO**

POLLUTANT IS A CRITERIA POLLUTANT: **YES**

POLLUTANT IS REPORTABLE AS EPCRA (SARA TITLE III) COMPOUND ONLY: **NO**

POLLUTANT IS A HAZARDOUS AIR POLLUTANT LISTED UNDER THE FEDERAL CAAA SECTION 112: **NO**

POLLUTANT IS A OZONE DEPLETING COMPOUND LISTED UNDER COLORADO AQCC REGULATION 15 SECTION II.11.: **NO**

ESTIMATED EMISSIONS:

UNCONTROLLED ESTIMATED EMISSIONS:

EMISSIONS LIMIT:

(TONS PER YEAR):

(TONS PER YEAR):

(TONS PER YEAR):

**105.44040**

**105.44040**

**0.00000**

ESTIMATED EMISSIONS WITH RULE EFFECTIVENESS:

(TONS PER YEAR)

# Air Pollution Control Division Permitted Facilities (APCDP)

0.00000

EFFECTIVE YEAR OF INVENTORY: 2017

POLLUTANT NAME: PM10-PRI - PARTICULATE MATTER < 10 UM

EMISSION DATA SUBMITTED YEAR: 2017

POLLUTANT IS A HAZARDOUS AIR POLLUTANT UNDER COLORADO SECTION 25-7-109.3 C.R.S: NO

POLLUTANT IS A CRITERIA POLLUTANT: YES

POLLUTANT IS REPORTABLE AS EPCRA (SARA TITLE III) COMPOUND ONLY: NO

POLLUTANT IS A HAZARDOUS AIR POLLUTANT LISTED UNDER THE FEDERAL CAAA SECTION 112: NO

POLLUTANT IS A OZONE DEPLETING COMPOUND LISTED UNDER COLORADO AQCC REGULATION 15 SECTION II.11.: NO

ESTIMATED EMISSIONS:	UNCONTROLLED ESTIMATED EMISSIONS:	EMISSIONS LIMIT:
(TONS PER YEAR):	(TONS PER YEAR):	(TONS PER YEAR):

4.58505	4.58505	0.00000
---------	---------	---------

ESTIMATED EMISSIONS WITH RULE EFFECTIVENESS:

(TONS PER YEAR)

0.00000

EFFECTIVE YEAR OF INVENTORY: 2017

POLLUTANT NAME: PM25-PRI - PARTICULATE MATTER < 2.5 UM

EMISSION DATA SUBMITTED YEAR: 2017

POLLUTANT IS A HAZARDOUS AIR POLLUTANT UNDER COLORADO SECTION 25-7-109.3 C.R.S: NO

POLLUTANT IS A CRITERIA POLLUTANT: YES

POLLUTANT IS REPORTABLE AS EPCRA (SARA TITLE III) COMPOUND ONLY: NO

POLLUTANT IS A HAZARDOUS AIR POLLUTANT LISTED UNDER THE FEDERAL CAAA SECTION 112: NO

POLLUTANT IS A OZONE DEPLETING COMPOUND LISTED UNDER COLORADO AQCC REGULATION 15 SECTION II.11.: NO

ESTIMATED EMISSIONS:	UNCONTROLLED ESTIMATED EMISSIONS:	EMISSIONS LIMIT:
(TONS PER YEAR):	(TONS PER YEAR):	(TONS PER YEAR):

4.53086	4.53086	0.00000
---------	---------	---------

ESTIMATED EMISSIONS WITH RULE EFFECTIVENESS:

(TONS PER YEAR)

0.00000

EFFECTIVE YEAR OF INVENTORY: 2017

POLLUTANT NAME: SO2 - SULFUR DIOXIDE

EMISSION DATA SUBMITTED YEAR: 2017

POLLUTANT IS A HAZARDOUS AIR POLLUTANT UNDER COLORADO SECTION 25-7-109.3 C.R.S: NO

POLLUTANT IS A CRITERIA POLLUTANT: YES

POLLUTANT IS REPORTABLE AS EPCRA (SARA TITLE III) COMPOUND ONLY: NO

POLLUTANT IS A HAZARDOUS AIR POLLUTANT LISTED UNDER THE FEDERAL CAAA SECTION 112: NO

POLLUTANT IS A OZONE DEPLETING COMPOUND LISTED UNDER COLORADO AQCC REGULATION 15 SECTION II.11.: NO

ESTIMATED EMISSIONS:	UNCONTROLLED ESTIMATED EMISSIONS:	EMISSIONS LIMIT:
(TONS PER YEAR):	(TONS PER YEAR):	(TONS PER YEAR):

13.15239	13.15239	0.00000
----------	----------	---------

ESTIMATED EMISSIONS WITH RULE EFFECTIVENESS:

(TONS PER YEAR)

0.00000

EFFECTIVE YEAR OF INVENTORY: 2017

POLLUTANT NAME: NOT REPORTED - TOTAL PARTICULATE MATTER



## Air Pollution Control Division Permitted Facilities (APCDP)

EMISSION DATA SUBMITTED YEAR: **2017**

POLLUTANT IS A HAZARDOUS AIR POLLUTANT UNDER COLORADO SECTION 25-7-109.3 C.R.S: **NO**

POLLUTANT IS A CRITERIA POLLUTANT: **YES**

POLLUTANT IS REPORTABLE AS EPCRA (SARA TITLE III) COMPOUND ONLY: **NO**

POLLUTANT IS A HAZARDOUS AIR POLLUTANT LISTED UNDER THE FEDERAL CAAA SECTION 112: **NO**

POLLUTANT IS A OZONE DEPLETING COMPOUND LISTED UNDER COLORADO AQCC REGULATION 15 SECTION II.11.: **NO**

ESTIMATED EMISSIONS:	UNCONTROLLED ESTIMATED EMISSIONS:	EMISSIONS LIMIT:
<small>(TONS PER YEAR):</small>	<small>(TONS PER YEAR):</small>	<small>(TONS PER YEAR):</small>

<b>4.59505</b>	<b>4.59505</b>	<b>0.00000</b>
----------------	----------------	----------------

ESTIMATED EMISSIONS WITH RULE EFFECTIVENESS:

(TONS PER YEAR)

**0.00000**

EFFECTIVE YEAR OF INVENTORY: **2017**

POLLUTANT NAME: **VOC - VOLATILE ORGANIC COMPOUNDS**

EMISSION DATA SUBMITTED YEAR: **2017**

POLLUTANT IS A HAZARDOUS AIR POLLUTANT UNDER COLORADO SECTION 25-7-109.3 C.R.S: **NO**

POLLUTANT IS A CRITERIA POLLUTANT: **YES**

POLLUTANT IS REPORTABLE AS EPCRA (SARA TITLE III) COMPOUND ONLY: **NO**

POLLUTANT IS A HAZARDOUS AIR POLLUTANT LISTED UNDER THE FEDERAL CAAA SECTION 112: **NO**

POLLUTANT IS A OZONE DEPLETING COMPOUND LISTED UNDER COLORADO AQCC REGULATION 15 SECTION II.11.: **NO**

ESTIMATED EMISSIONS:	UNCONTROLLED ESTIMATED EMISSIONS:	EMISSIONS LIMIT:
<small>(TONS PER YEAR):</small>	<small>(TONS PER YEAR):</small>	<small>(TONS PER YEAR):</small>

<b>3.51633</b>	<b>3.51633</b>	<b>0.00000</b>
----------------	----------------	----------------

ESTIMATED EMISSIONS WITH RULE EFFECTIVENESS:

(TONS PER YEAR)

**1.73000**

EFFECTIVE YEAR OF INVENTORY: **2017**

POLLUTANT NAME: **CO - CARBON MONOXIDE**

EMISSION DATA SUBMITTED YEAR: **2016**

POLLUTANT IS A HAZARDOUS AIR POLLUTANT UNDER COLORADO SECTION 25-7-109.3 C.R.S: **NO**

POLLUTANT IS A CRITERIA POLLUTANT: **YES**

POLLUTANT IS REPORTABLE AS EPCRA (SARA TITLE III) COMPOUND ONLY: **NO**

POLLUTANT IS A HAZARDOUS AIR POLLUTANT LISTED UNDER THE FEDERAL CAAA SECTION 112: **NO**

POLLUTANT IS A OZONE DEPLETING COMPOUND LISTED UNDER COLORADO AQCC REGULATION 15 SECTION II.11.: **NO**

ESTIMATED EMISSIONS:	UNCONTROLLED ESTIMATED EMISSIONS:	EMISSIONS LIMIT:
<small>(TONS PER YEAR):</small>	<small>(TONS PER YEAR):</small>	<small>(TONS PER YEAR):</small>

<b>57.66804</b>	<b>57.66804</b>	<b>0.00000</b>
-----------------	-----------------	----------------

ESTIMATED EMISSIONS WITH RULE EFFECTIVENESS:

(TONS PER YEAR)

**55.20105**

EFFECTIVE YEAR OF INVENTORY: **2016**

POLLUTANT NAME: **CO - CARBON MONOXIDE**

EMISSION DATA SUBMITTED YEAR: **2016**

POLLUTANT IS A HAZARDOUS AIR POLLUTANT UNDER COLORADO SECTION 25-7-109.3 C.R.S: **NO**

POLLUTANT IS A CRITERIA POLLUTANT: **YES**

POLLUTANT IS REPORTABLE AS EPCRA (SARA TITLE III) COMPOUND ONLY: **NO**

## Air Pollution Control Division Permitted Facilities (APCDP)

POLLUTANT IS A HAZARDOUS AIR POLLUTANT LISTED UNDER THE FEDERAL CAAA SECTION 112: **NO**  
POLLUTANT IS A OZONE DEPLETING COMPOUND LISTED UNDER COLORADO AQCC REGULATION 15 SECTION II.11.: **NO**  
ESTIMATED EMISSIONS: UNCONTROLLED ESTIMATED EMISSIONS: EMISSIONS LIMIT:  
(TONS PER YEAR): (TONS PER YEAR): (TONS PER YEAR):  
**57.66804 57.66804 0.00000**  
ESTIMATED EMISSIONS WITH RULE EFFECTIVENESS:  
(TONS PER YEAR)  
**55.20105**

EFFECTIVE YEAR OF INVENTORY: **2017**  
POLLUTANT NAME: **NOX - NITROGEN OXIDES**  
EMISSION DATA SUBMITTED YEAR: **2016**  
POLLUTANT IS A HAZARDOUS AIR POLLUTANT UNDER COLORADO SECTION 25-7-109.3 C.R.S: **NO**  
POLLUTANT IS A CRITERIA POLLUTANT: **YES**  
POLLUTANT IS REPORTABLE AS EPCRA (SARA TITLE III) COMPOUND ONLY: **NO**  
POLLUTANT IS A HAZARDOUS AIR POLLUTANT LISTED UNDER THE FEDERAL CAAA SECTION 112: **NO**  
POLLUTANT IS A OZONE DEPLETING COMPOUND LISTED UNDER COLORADO AQCC REGULATION 15 SECTION II.11.: **NO**  
ESTIMATED EMISSIONS: UNCONTROLLED ESTIMATED EMISSIONS: EMISSIONS LIMIT:  
(TONS PER YEAR): (TONS PER YEAR): (TONS PER YEAR):  
**125.40883 125.40883 0.00000**  
ESTIMATED EMISSIONS WITH RULE EFFECTIVENESS:  
(TONS PER YEAR)  
**0.00000**

EFFECTIVE YEAR OF INVENTORY: **2016**  
POLLUTANT NAME: **NOX - NITROGEN OXIDES**  
EMISSION DATA SUBMITTED YEAR: **2016**  
POLLUTANT IS A HAZARDOUS AIR POLLUTANT UNDER COLORADO SECTION 25-7-109.3 C.R.S: **NO**  
POLLUTANT IS A CRITERIA POLLUTANT: **YES**  
POLLUTANT IS REPORTABLE AS EPCRA (SARA TITLE III) COMPOUND ONLY: **NO**  
POLLUTANT IS A HAZARDOUS AIR POLLUTANT LISTED UNDER THE FEDERAL CAAA SECTION 112: **NO**  
POLLUTANT IS A OZONE DEPLETING COMPOUND LISTED UNDER COLORADO AQCC REGULATION 15 SECTION II.11.: **NO**  
ESTIMATED EMISSIONS: UNCONTROLLED ESTIMATED EMISSIONS: EMISSIONS LIMIT:  
(TONS PER YEAR): (TONS PER YEAR): (TONS PER YEAR):  
**125.40883 125.40883 0.00000**  
ESTIMATED EMISSIONS WITH RULE EFFECTIVENESS:  
(TONS PER YEAR)  
**0.00000**

EFFECTIVE YEAR OF INVENTORY: **2017**  
POLLUTANT NAME: **PM10-PRI - PARTICULATE MATTER < 10 UM**  
EMISSION DATA SUBMITTED YEAR: **2016**  
POLLUTANT IS A HAZARDOUS AIR POLLUTANT UNDER COLORADO SECTION 25-7-109.3 C.R.S: **NO**  
POLLUTANT IS A CRITERIA POLLUTANT: **YES**  
POLLUTANT IS REPORTABLE AS EPCRA (SARA TITLE III) COMPOUND ONLY: **NO**  
POLLUTANT IS A HAZARDOUS AIR POLLUTANT LISTED UNDER THE FEDERAL CAAA SECTION 112: **NO**  
POLLUTANT IS A OZONE DEPLETING COMPOUND LISTED UNDER COLORADO AQCC REGULATION 15 SECTION II.11.: **NO**  
ESTIMATED EMISSIONS: UNCONTROLLED ESTIMATED EMISSIONS: EMISSIONS LIMIT:  
(TONS PER YEAR): (TONS PER YEAR): (TONS PER YEAR):

# Air Pollution Control Division Permitted Facilities (APCDP)

5.21320 5.21320 0.00000

ESTIMATED EMISSIONS WITH RULE EFFECTIVENESS:

(TONS PER YEAR)

0.00000

EFFECTIVE YEAR OF INVENTORY: 2016

POLLUTANT NAME: PM10-PRI - PARTICULATE MATTER < 10 UM

EMISSION DATA SUBMITTED YEAR: 2016

POLLUTANT IS A HAZARDOUS AIR POLLUTANT UNDER COLORADO SECTION 25-7-109.3 C.R.S: NO

POLLUTANT IS A CRITERIA POLLUTANT: YES

POLLUTANT IS REPORTABLE AS EPCRA (SARA TITLE III) COMPOUND ONLY: NO

POLLUTANT IS A HAZARDOUS AIR POLLUTANT LISTED UNDER THE FEDERAL CAAA SECTION 112: NO

POLLUTANT IS A OZONE DEPLETING COMPOUND LISTED UNDER COLORADO AQCC REGULATION 15 SECTION II.11.: NO

ESTIMATED EMISSIONS: UNCONTROLLED ESTIMATED EMISSIONS: EMISSIONS LIMIT:  
(TONS PER YEAR): (TONS PER YEAR): (TONS PER YEAR):

5.21320 5.21320 0.00000

ESTIMATED EMISSIONS WITH RULE EFFECTIVENESS:

(TONS PER YEAR)

0.00000

EFFECTIVE YEAR OF INVENTORY: 2017

POLLUTANT NAME: PM25-PRI - PARTICULATE MATTER < 2.5 UM

EMISSION DATA SUBMITTED YEAR: 2016

POLLUTANT IS A HAZARDOUS AIR POLLUTANT UNDER COLORADO SECTION 25-7-109.3 C.R.S: NO

POLLUTANT IS A CRITERIA POLLUTANT: YES

POLLUTANT IS REPORTABLE AS EPCRA (SARA TITLE III) COMPOUND ONLY: NO

POLLUTANT IS A HAZARDOUS AIR POLLUTANT LISTED UNDER THE FEDERAL CAAA SECTION 112: NO

POLLUTANT IS A OZONE DEPLETING COMPOUND LISTED UNDER COLORADO AQCC REGULATION 15 SECTION II.11.: NO

ESTIMATED EMISSIONS: UNCONTROLLED ESTIMATED EMISSIONS: EMISSIONS LIMIT:  
(TONS PER YEAR): (TONS PER YEAR): (TONS PER YEAR):

5.13950 5.13950 0.00000

ESTIMATED EMISSIONS WITH RULE EFFECTIVENESS:

(TONS PER YEAR)

0.00000

EFFECTIVE YEAR OF INVENTORY: 2016

POLLUTANT NAME: PM25-PRI - PARTICULATE MATTER < 2.5 UM

EMISSION DATA SUBMITTED YEAR: 2016

POLLUTANT IS A HAZARDOUS AIR POLLUTANT UNDER COLORADO SECTION 25-7-109.3 C.R.S: NO

POLLUTANT IS A CRITERIA POLLUTANT: YES

POLLUTANT IS REPORTABLE AS EPCRA (SARA TITLE III) COMPOUND ONLY: NO

POLLUTANT IS A HAZARDOUS AIR POLLUTANT LISTED UNDER THE FEDERAL CAAA SECTION 112: NO

POLLUTANT IS A OZONE DEPLETING COMPOUND LISTED UNDER COLORADO AQCC REGULATION 15 SECTION II.11.: NO

ESTIMATED EMISSIONS: UNCONTROLLED ESTIMATED EMISSIONS: EMISSIONS LIMIT:  
(TONS PER YEAR): (TONS PER YEAR): (TONS PER YEAR):

5.13950 5.13950 0.00000

ESTIMATED EMISSIONS WITH RULE EFFECTIVENESS:

(TONS PER YEAR)

0.00000

## Air Pollution Control Division Permitted Facilities (APCDP)

EFFECTIVE YEAR OF INVENTORY: **2017**  
POLLUTANT NAME: **SO2 - SULFUR DIOXIDE**  
EMISSION DATA SUBMITTED YEAR: **2016**  
POLLUTANT IS A HAZARDOUS AIR POLLUTANT UNDER COLORADO SECTION 25-7-109.3 C.R.S: **NO**  
POLLUTANT IS A CRITERIA POLLUTANT: **YES**  
POLLUTANT IS REPORTABLE AS EPCRA (SARA TITLE III) COMPOUND ONLY: **NO**  
POLLUTANT IS A HAZARDOUS AIR POLLUTANT LISTED UNDER THE FEDERAL CAAA SECTION 112: **NO**  
POLLUTANT IS A OZONE DEPLETING COMPOUND LISTED UNDER COLORADO AQCC REGULATION 15 SECTION II.11.: **NO**  
ESTIMATED EMISSIONS: UNCONTROLLED ESTIMATED EMISSIONS: EMISSIONS LIMIT:  
(TONS PER YEAR): (TONS PER YEAR): (TONS PER YEAR):  
**13.47283 13.47283 0.00000**  
ESTIMATED EMISSIONS WITH RULE EFFECTIVENESS:  
(TONS PER YEAR)  
**0.00000**

EFFECTIVE YEAR OF INVENTORY: **2016**  
POLLUTANT NAME: **SO2 - SULFUR DIOXIDE**  
EMISSION DATA SUBMITTED YEAR: **2016**  
POLLUTANT IS A HAZARDOUS AIR POLLUTANT UNDER COLORADO SECTION 25-7-109.3 C.R.S: **NO**  
POLLUTANT IS A CRITERIA POLLUTANT: **YES**  
POLLUTANT IS REPORTABLE AS EPCRA (SARA TITLE III) COMPOUND ONLY: **NO**  
POLLUTANT IS A HAZARDOUS AIR POLLUTANT LISTED UNDER THE FEDERAL CAAA SECTION 112: **NO**  
POLLUTANT IS A OZONE DEPLETING COMPOUND LISTED UNDER COLORADO AQCC REGULATION 15 SECTION II.11.: **NO**  
ESTIMATED EMISSIONS: UNCONTROLLED ESTIMATED EMISSIONS: EMISSIONS LIMIT:  
(TONS PER YEAR): (TONS PER YEAR): (TONS PER YEAR):  
**13.47283 13.47283 0.00000**  
ESTIMATED EMISSIONS WITH RULE EFFECTIVENESS:  
(TONS PER YEAR)  
**0.00000**

EFFECTIVE YEAR OF INVENTORY: **2017**  
POLLUTANT NAME: **NOT REPORTED - TOTAL PARTICULATE MATTER**  
EMISSION DATA SUBMITTED YEAR: **2016**  
POLLUTANT IS A HAZARDOUS AIR POLLUTANT UNDER COLORADO SECTION 25-7-109.3 C.R.S: **NO**  
POLLUTANT IS A CRITERIA POLLUTANT: **YES**  
POLLUTANT IS REPORTABLE AS EPCRA (SARA TITLE III) COMPOUND ONLY: **NO**  
POLLUTANT IS A HAZARDOUS AIR POLLUTANT LISTED UNDER THE FEDERAL CAAA SECTION 112: **NO**  
POLLUTANT IS A OZONE DEPLETING COMPOUND LISTED UNDER COLORADO AQCC REGULATION 15 SECTION II.11.: **NO**  
ESTIMATED EMISSIONS: UNCONTROLLED ESTIMATED EMISSIONS: EMISSIONS LIMIT:  
(TONS PER YEAR): (TONS PER YEAR): (TONS PER YEAR):  
**5.22320 5.22320 0.00000**  
ESTIMATED EMISSIONS WITH RULE EFFECTIVENESS:  
(TONS PER YEAR)  
**0.00000**

EFFECTIVE YEAR OF INVENTORY: **2016**  
POLLUTANT NAME: **NOT REPORTED - TOTAL PARTICULATE MATTER**  
EMISSION DATA SUBMITTED YEAR: **2016**

## Air Pollution Control Division Permitted Facilities (APCDP)

POLLUTANT IS A HAZARDOUS AIR POLLUTANT UNDER COLORADO SECTION 25-7-109.3 C.R.S: **NO**

POLLUTANT IS A CRITERIA POLLUTANT: **YES**

POLLUTANT IS REPORTABLE AS EPCRA (SARA TITLE III) COMPOUND ONLY: **NO**

POLLUTANT IS A HAZARDOUS AIR POLLUTANT LISTED UNDER THE FEDERAL CAAA SECTION 112: **NO**

POLLUTANT IS A OZONE DEPLETING COMPOUND LISTED UNDER COLORADO AQCC REGULATION 15 SECTION II.11.: **NO**

ESTIMATED EMISSIONS: (TONS PER YEAR):	UNCONTROLLED ESTIMATED EMISSIONS: (TONS PER YEAR):	EMISSIONS LIMIT: (TONS PER YEAR):
--	---	--------------------------------------

<b>5.22320</b>	<b>5.22320</b>	<b>0.00000</b>
----------------	----------------	----------------

ESTIMATED EMISSIONS WITH RULE EFFECTIVENESS:  
(TONS PER YEAR)

**0.00000**

EFFECTIVE YEAR OF INVENTORY: **2017**

POLLUTANT NAME: **VOC - VOLATILE ORGANIC COMPOUNDS**

EMISSION DATA SUBMITTED YEAR: **2016**

POLLUTANT IS A HAZARDOUS AIR POLLUTANT UNDER COLORADO SECTION 25-7-109.3 C.R.S: **NO**

POLLUTANT IS A CRITERIA POLLUTANT: **YES**

POLLUTANT IS REPORTABLE AS EPCRA (SARA TITLE III) COMPOUND ONLY: **NO**

POLLUTANT IS A HAZARDOUS AIR POLLUTANT LISTED UNDER THE FEDERAL CAAA SECTION 112: **NO**

POLLUTANT IS A OZONE DEPLETING COMPOUND LISTED UNDER COLORADO AQCC REGULATION 15 SECTION II.11.: **NO**

ESTIMATED EMISSIONS: (TONS PER YEAR):	UNCONTROLLED ESTIMATED EMISSIONS: (TONS PER YEAR):	EMISSIONS LIMIT: (TONS PER YEAR):
--	---	--------------------------------------

<b>3.57988</b>	<b>3.57988</b>	<b>0.00000</b>
----------------	----------------	----------------

ESTIMATED EMISSIONS WITH RULE EFFECTIVENESS:  
(TONS PER YEAR)

**1.73000**

EFFECTIVE YEAR OF INVENTORY: **2016**

POLLUTANT NAME: **VOC - VOLATILE ORGANIC COMPOUNDS**

EMISSION DATA SUBMITTED YEAR: **2016**

POLLUTANT IS A HAZARDOUS AIR POLLUTANT UNDER COLORADO SECTION 25-7-109.3 C.R.S: **NO**

POLLUTANT IS A CRITERIA POLLUTANT: **YES**

POLLUTANT IS REPORTABLE AS EPCRA (SARA TITLE III) COMPOUND ONLY: **NO**

POLLUTANT IS A HAZARDOUS AIR POLLUTANT LISTED UNDER THE FEDERAL CAAA SECTION 112: **NO**

POLLUTANT IS A OZONE DEPLETING COMPOUND LISTED UNDER COLORADO AQCC REGULATION 15 SECTION II.11.: **NO**

ESTIMATED EMISSIONS: (TONS PER YEAR):	UNCONTROLLED ESTIMATED EMISSIONS: (TONS PER YEAR):	EMISSIONS LIMIT: (TONS PER YEAR):
--	---	--------------------------------------

<b>3.57988</b>	<b>3.57988</b>	<b>0.00000</b>
----------------	----------------	----------------

ESTIMATED EMISSIONS WITH RULE EFFECTIVENESS:  
(TONS PER YEAR)

**1.73000**

EFFECTIVE YEAR OF INVENTORY: **2016**

POLLUTANT NAME: **CO - CARBON MONOXIDE**

EMISSION DATA SUBMITTED YEAR: **2015**

POLLUTANT IS A HAZARDOUS AIR POLLUTANT UNDER COLORADO SECTION 25-7-109.3 C.R.S: **NO**

POLLUTANT IS A CRITERIA POLLUTANT: **YES**

POLLUTANT IS REPORTABLE AS EPCRA (SARA TITLE III) COMPOUND ONLY: **NO**

POLLUTANT IS A HAZARDOUS AIR POLLUTANT LISTED UNDER THE FEDERAL CAAA SECTION 112: **NO**

## Air Pollution Control Division Permitted Facilities (APCDP)

POLLUTANT IS A OZONE DEPLETING COMPOUND LISTED UNDER COLORADO AQCC REGULATION 15 SECTION II.11.: **NO**  
ESTIMATED EMISSIONS: UNCONTROLLED ESTIMATED EMISSIONS: EMISSIONS LIMIT:  
(TONS PER YEAR): (TONS PER YEAR): (TONS PER YEAR):  
**57.66804 57.66804 0.00000**  
ESTIMATED EMISSIONS WITH RULE EFFECTIVENESS:  
(TONS PER YEAR)  
**55.20105**

EFFECTIVE YEAR OF INVENTORY: **2016**  
POLLUTANT NAME: **NOX - NITROGEN DIOXIDE**  
EMISSION DATA SUBMITTED YEAR: **2015**  
POLLUTANT IS A HAZARDOUS AIR POLLUTANT UNDER COLORADO SECTION 25-7-109.3 C.R.S: **NO**  
POLLUTANT IS A CRITERIA POLLUTANT: **YES**  
POLLUTANT IS REPORTABLE AS EPCRA (SARA TITLE III) COMPOUND ONLY: **NO**  
POLLUTANT IS A HAZARDOUS AIR POLLUTANT LISTED UNDER THE FEDERAL CAAA SECTION 112: **NO**  
POLLUTANT IS A OZONE DEPLETING COMPOUND LISTED UNDER COLORADO AQCC REGULATION 15 SECTION II.11.: **NO**  
ESTIMATED EMISSIONS: UNCONTROLLED ESTIMATED EMISSIONS: EMISSIONS LIMIT:  
(TONS PER YEAR): (TONS PER YEAR): (TONS PER YEAR):  
**126.37883 126.37883 0.00000**  
ESTIMATED EMISSIONS WITH RULE EFFECTIVENESS:  
(TONS PER YEAR)  
**0.00000**

EFFECTIVE YEAR OF INVENTORY: **2016**  
POLLUTANT NAME: **NOX - NITROGEN OXIDES**  
EMISSION DATA SUBMITTED YEAR: **2015**  
POLLUTANT IS A HAZARDOUS AIR POLLUTANT UNDER COLORADO SECTION 25-7-109.3 C.R.S: **NO**  
POLLUTANT IS A CRITERIA POLLUTANT: **YES**  
POLLUTANT IS REPORTABLE AS EPCRA (SARA TITLE III) COMPOUND ONLY: **NO**  
POLLUTANT IS A HAZARDOUS AIR POLLUTANT LISTED UNDER THE FEDERAL CAAA SECTION 112: **NO**  
POLLUTANT IS A OZONE DEPLETING COMPOUND LISTED UNDER COLORADO AQCC REGULATION 15 SECTION II.11.: **NO**  
ESTIMATED EMISSIONS: UNCONTROLLED ESTIMATED EMISSIONS: EMISSIONS LIMIT:  
(TONS PER YEAR): (TONS PER YEAR): (TONS PER YEAR):  
**125.40883 125.40883 0.00000**  
ESTIMATED EMISSIONS WITH RULE EFFECTIVENESS:  
(TONS PER YEAR)  
**0.00000**

EFFECTIVE YEAR OF INVENTORY: **2016**  
POLLUTANT NAME: **PM10-PRI - PARTICULATE MATTER < 10 UM**  
EMISSION DATA SUBMITTED YEAR: **2015**  
POLLUTANT IS A HAZARDOUS AIR POLLUTANT UNDER COLORADO SECTION 25-7-109.3 C.R.S: **NO**  
POLLUTANT IS A CRITERIA POLLUTANT: **YES**  
POLLUTANT IS REPORTABLE AS EPCRA (SARA TITLE III) COMPOUND ONLY: **NO**  
POLLUTANT IS A HAZARDOUS AIR POLLUTANT LISTED UNDER THE FEDERAL CAAA SECTION 112: **NO**  
POLLUTANT IS A OZONE DEPLETING COMPOUND LISTED UNDER COLORADO AQCC REGULATION 15 SECTION II.11.: **NO**  
ESTIMATED EMISSIONS: UNCONTROLLED ESTIMATED EMISSIONS: EMISSIONS LIMIT:  
(TONS PER YEAR): (TONS PER YEAR): (TONS PER YEAR):  
**5.21320 5.21320 0.00000**

## Air Pollution Control Division Permitted Facilities (APCDP)

ESTIMATED EMISSIONS WITH RULE EFFECTIVENESS:

(TONS PER YEAR)

**0.00000**

EFFECTIVE YEAR OF INVENTORY: **2016**

POLLUTANT NAME: **PM25-PRI - PARTICULATE MATTER < 2.5 UM**

EMISSION DATA SUBMITTED YEAR: **2015**

POLLUTANT IS A HAZARDOUS AIR POLLUTANT UNDER COLORADO SECTION 25-7-109.3 C.R.S: **NO**

POLLUTANT IS A CRITERIA POLLUTANT: **YES**

POLLUTANT IS REPORTABLE AS EPCRA (SARA TITLE III) COMPOUND ONLY: **NO**

POLLUTANT IS A HAZARDOUS AIR POLLUTANT LISTED UNDER THE FEDERAL CAAA SECTION 112: **NO**

POLLUTANT IS A OZONE DEPLETING COMPOUND LISTED UNDER COLORADO AQCC REGULATION 15 SECTION II.11.: **NO**

ESTIMATED EMISSIONS:	UNCONTROLLED ESTIMATED EMISSIONS:	EMISSIONS LIMIT:
(TONS PER YEAR):	(TONS PER YEAR):	(TONS PER YEAR):

<b>5.13950</b>	<b>5.13950</b>	<b>0.00000</b>
----------------	----------------	----------------

ESTIMATED EMISSIONS WITH RULE EFFECTIVENESS:

(TONS PER YEAR)

**0.00000**

EFFECTIVE YEAR OF INVENTORY: **2016**

POLLUTANT NAME: **SO2 - SULFUR DIOXIDE**

EMISSION DATA SUBMITTED YEAR: **2015**

POLLUTANT IS A HAZARDOUS AIR POLLUTANT UNDER COLORADO SECTION 25-7-109.3 C.R.S: **NO**

POLLUTANT IS A CRITERIA POLLUTANT: **YES**

POLLUTANT IS REPORTABLE AS EPCRA (SARA TITLE III) COMPOUND ONLY: **NO**

POLLUTANT IS A HAZARDOUS AIR POLLUTANT LISTED UNDER THE FEDERAL CAAA SECTION 112: **NO**

POLLUTANT IS A OZONE DEPLETING COMPOUND LISTED UNDER COLORADO AQCC REGULATION 15 SECTION II.11.: **NO**

ESTIMATED EMISSIONS:	UNCONTROLLED ESTIMATED EMISSIONS:	EMISSIONS LIMIT:
(TONS PER YEAR):	(TONS PER YEAR):	(TONS PER YEAR):

<b>13.47283</b>	<b>13.47283</b>	<b>0.00000</b>
-----------------	-----------------	----------------

ESTIMATED EMISSIONS WITH RULE EFFECTIVENESS:

(TONS PER YEAR)

**0.00000**

EFFECTIVE YEAR OF INVENTORY: **2016**

POLLUTANT NAME: **NOT REPORTED - TOTAL PARTICULATE MATTER**

EMISSION DATA SUBMITTED YEAR: **2015**

POLLUTANT IS A HAZARDOUS AIR POLLUTANT UNDER COLORADO SECTION 25-7-109.3 C.R.S: **NO**

POLLUTANT IS A CRITERIA POLLUTANT: **YES**

POLLUTANT IS REPORTABLE AS EPCRA (SARA TITLE III) COMPOUND ONLY: **NO**

POLLUTANT IS A HAZARDOUS AIR POLLUTANT LISTED UNDER THE FEDERAL CAAA SECTION 112: **NO**

POLLUTANT IS A OZONE DEPLETING COMPOUND LISTED UNDER COLORADO AQCC REGULATION 15 SECTION II.11.: **NO**

ESTIMATED EMISSIONS:	UNCONTROLLED ESTIMATED EMISSIONS:	EMISSIONS LIMIT:
(TONS PER YEAR):	(TONS PER YEAR):	(TONS PER YEAR):

<b>5.22320</b>	<b>5.22320</b>	<b>0.00000</b>
----------------	----------------	----------------

ESTIMATED EMISSIONS WITH RULE EFFECTIVENESS:

(TONS PER YEAR)

**0.00000**

## Air Pollution Control Division Permitted Facilities (APCDP)

EFFECTIVE YEAR OF INVENTORY: **2016**

POLLUTANT NAME: **VOC - VOLATILE ORGANIC COMPOUNDS**

EMISSION DATA SUBMITTED YEAR: **2015**

POLLUTANT IS A HAZARDOUS AIR POLLUTANT UNDER COLORADO SECTION 25-7-109.3 C.R.S: **NO**

POLLUTANT IS A CRITERIA POLLUTANT: **YES**

POLLUTANT IS REPORTABLE AS EPCRA (SARA TITLE III) COMPOUND ONLY: **NO**

POLLUTANT IS A HAZARDOUS AIR POLLUTANT LISTED UNDER THE FEDERAL CAAA SECTION 112: **NO**

POLLUTANT IS A OZONE DEPLETING COMPOUND LISTED UNDER COLORADO AQCC REGULATION 15 SECTION II.11.: **NO**

ESTIMATED EMISSIONS:	UNCONTROLLED ESTIMATED EMISSIONS:	EMISSIONS LIMIT:
<i>(TONS PER YEAR):</i>	<i>(TONS PER YEAR):</i>	<i>(TONS PER YEAR):</i>

<b>3.57988</b>	<b>3.57988</b>	<b>0.00000</b>
----------------	----------------	----------------

ESTIMATED EMISSIONS WITH RULE EFFECTIVENESS:

*(TONS PER YEAR)*

**1.73000**

EFFECTIVE YEAR OF INVENTORY: **2016**

POLLUTANT NAME: **CO - CARBON MONOXIDE**

EMISSION DATA SUBMITTED YEAR: **2014**

POLLUTANT IS A HAZARDOUS AIR POLLUTANT UNDER COLORADO SECTION 25-7-109.3 C.R.S: **NO**

POLLUTANT IS A CRITERIA POLLUTANT: **YES**

POLLUTANT IS REPORTABLE AS EPCRA (SARA TITLE III) COMPOUND ONLY: **NO**

POLLUTANT IS A HAZARDOUS AIR POLLUTANT LISTED UNDER THE FEDERAL CAAA SECTION 112: **NO**

POLLUTANT IS A OZONE DEPLETING COMPOUND LISTED UNDER COLORADO AQCC REGULATION 15 SECTION II.11.: **NO**

ESTIMATED EMISSIONS:	UNCONTROLLED ESTIMATED EMISSIONS:	EMISSIONS LIMIT:
<i>(TONS PER YEAR):</i>	<i>(TONS PER YEAR):</i>	<i>(TONS PER YEAR):</i>

<b>64.59805</b>	<b>64.59805</b>	<b>0.00000</b>
-----------------	-----------------	----------------

ESTIMATED EMISSIONS WITH RULE EFFECTIVENESS:

*(TONS PER YEAR)*

**62.37105**

EFFECTIVE YEAR OF INVENTORY: **2015**

POLLUTANT NAME: **CO - CARBON MONOXIDE**

EMISSION DATA SUBMITTED YEAR: **2014**

POLLUTANT IS A HAZARDOUS AIR POLLUTANT UNDER COLORADO SECTION 25-7-109.3 C.R.S: **NO**

POLLUTANT IS A CRITERIA POLLUTANT: **YES**

POLLUTANT IS REPORTABLE AS EPCRA (SARA TITLE III) COMPOUND ONLY: **NO**

POLLUTANT IS A HAZARDOUS AIR POLLUTANT LISTED UNDER THE FEDERAL CAAA SECTION 112: **NO**

POLLUTANT IS A OZONE DEPLETING COMPOUND LISTED UNDER COLORADO AQCC REGULATION 15 SECTION II.11.: **NO**

ESTIMATED EMISSIONS:	UNCONTROLLED ESTIMATED EMISSIONS:	EMISSIONS LIMIT:
<i>(TONS PER YEAR):</i>	<i>(TONS PER YEAR):</i>	<i>(TONS PER YEAR):</i>

<b>64.59805</b>	<b>64.59805</b>	<b>0.00000</b>
-----------------	-----------------	----------------

ESTIMATED EMISSIONS WITH RULE EFFECTIVENESS:

*(TONS PER YEAR)*

**62.37105**

EFFECTIVE YEAR OF INVENTORY: **2016**

POLLUTANT NAME: **NOX - NITROGEN DIOXIDE**

EMISSION DATA SUBMITTED YEAR: **2014**

POLLUTANT IS A HAZARDOUS AIR POLLUTANT UNDER COLORADO SECTION 25-7-109.3 C.R.S: **NO**



## Air Pollution Control Division Permitted Facilities (APCDP)

POLLUTANT IS A CRITERIA POLLUTANT: **YES**

POLLUTANT IS REPORTABLE AS EPCRA (SARA TITLE III) COMPOUND ONLY: **NO**

POLLUTANT IS A HAZARDOUS AIR POLLUTANT LISTED UNDER THE FEDERAL CAAA SECTION 112: **NO**

POLLUTANT IS A OZONE DEPLETING COMPOUND LISTED UNDER COLORADO AQCC REGULATION 15 SECTION II.11.: **NO**

ESTIMATED EMISSIONS:	UNCONTROLLED ESTIMATED EMISSIONS:	EMISSIONS LIMIT:
(TONS PER YEAR):	(TONS PER YEAR):	(TONS PER YEAR):

**126.37883**

**126.37883**

**0.00000**

ESTIMATED EMISSIONS WITH RULE EFFECTIVENESS:  
(TONS PER YEAR)

**0.00000**

EFFECTIVE YEAR OF INVENTORY: **2015**

POLLUTANT NAME: **NOX - NITROGEN DIOXIDE**

EMISSION DATA SUBMITTED YEAR: **2014**

POLLUTANT IS A HAZARDOUS AIR POLLUTANT UNDER COLORADO SECTION 25-7-109.3 C.R.S: **NO**

POLLUTANT IS A CRITERIA POLLUTANT: **YES**

POLLUTANT IS REPORTABLE AS EPCRA (SARA TITLE III) COMPOUND ONLY: **NO**

POLLUTANT IS A HAZARDOUS AIR POLLUTANT LISTED UNDER THE FEDERAL CAAA SECTION 112: **NO**

POLLUTANT IS A OZONE DEPLETING COMPOUND LISTED UNDER COLORADO AQCC REGULATION 15 SECTION II.11.: **NO**

ESTIMATED EMISSIONS:	UNCONTROLLED ESTIMATED EMISSIONS:	EMISSIONS LIMIT:
(TONS PER YEAR):	(TONS PER YEAR):	(TONS PER YEAR):

**126.37883**

**126.37883**

**0.00000**

ESTIMATED EMISSIONS WITH RULE EFFECTIVENESS:  
(TONS PER YEAR)

**0.00000**

EFFECTIVE YEAR OF INVENTORY: **2016**

POLLUTANT NAME: **PM10-PRI - PARTICULATE MATTER < 10 UM**

EMISSION DATA SUBMITTED YEAR: **2014**

POLLUTANT IS A HAZARDOUS AIR POLLUTANT UNDER COLORADO SECTION 25-7-109.3 C.R.S: **NO**

POLLUTANT IS A CRITERIA POLLUTANT: **YES**

POLLUTANT IS REPORTABLE AS EPCRA (SARA TITLE III) COMPOUND ONLY: **NO**

POLLUTANT IS A HAZARDOUS AIR POLLUTANT LISTED UNDER THE FEDERAL CAAA SECTION 112: **NO**

POLLUTANT IS A OZONE DEPLETING COMPOUND LISTED UNDER COLORADO AQCC REGULATION 15 SECTION II.11.: **NO**

ESTIMATED EMISSIONS:	UNCONTROLLED ESTIMATED EMISSIONS:	EMISSIONS LIMIT:
(TONS PER YEAR):	(TONS PER YEAR):	(TONS PER YEAR):

**5.17320**

**5.17320**

**0.00000**

ESTIMATED EMISSIONS WITH RULE EFFECTIVENESS:  
(TONS PER YEAR)

**0.00000**

EFFECTIVE YEAR OF INVENTORY: **2015**

POLLUTANT NAME: **PM10-PRI - PARTICULATE MATTER < 10 UM**

EMISSION DATA SUBMITTED YEAR: **2014**

POLLUTANT IS A HAZARDOUS AIR POLLUTANT UNDER COLORADO SECTION 25-7-109.3 C.R.S: **NO**

POLLUTANT IS A CRITERIA POLLUTANT: **YES**

POLLUTANT IS REPORTABLE AS EPCRA (SARA TITLE III) COMPOUND ONLY: **NO**

POLLUTANT IS A HAZARDOUS AIR POLLUTANT LISTED UNDER THE FEDERAL CAAA SECTION 112: **NO**

POLLUTANT IS A OZONE DEPLETING COMPOUND LISTED UNDER COLORADO AQCC REGULATION 15 SECTION II.11.: **NO**

## Air Pollution Control Division Permitted Facilities (APCDP)

ESTIMATED EMISSIONS: (TONS PER YEAR):	UNCONTROLLED ESTIMATED EMISSIONS: (TONS PER YEAR):	EMISSIONS LIMIT: (TONS PER YEAR):
<b>5.17320</b>	<b>5.17320</b>	<b>0.00000</b>

ESTIMATED EMISSIONS WITH RULE EFFECTIVENESS:  
(TONS PER YEAR)  
**0.00000**

EFFECTIVE YEAR OF INVENTORY: **2016**

POLLUTANT NAME: **PM25-PRI - PARTICULATE MATTER < 2.5 UM**

EMISSION DATA SUBMITTED YEAR: **2014**

POLLUTANT IS A HAZARDOUS AIR POLLUTANT UNDER COLORADO SECTION 25-7-109.3 C.R.S: **NO**

POLLUTANT IS A CRITERIA POLLUTANT: **YES**

POLLUTANT IS REPORTABLE AS EPCRA (SARA TITLE III) COMPOUND ONLY: **NO**

POLLUTANT IS A HAZARDOUS AIR POLLUTANT LISTED UNDER THE FEDERAL CAAA SECTION 112: **NO**

POLLUTANT IS A OZONE DEPLETING COMPOUND LISTED UNDER COLORADO AQCC REGULATION 15 SECTION II.11.: **NO**

ESTIMATED EMISSIONS: (TONS PER YEAR):	UNCONTROLLED ESTIMATED EMISSIONS: (TONS PER YEAR):	EMISSIONS LIMIT: (TONS PER YEAR):
<b>5.09950</b>	<b>5.09950</b>	<b>0.00000</b>

ESTIMATED EMISSIONS WITH RULE EFFECTIVENESS:  
(TONS PER YEAR)  
**0.00000**

EFFECTIVE YEAR OF INVENTORY: **2015**

POLLUTANT NAME: **PM25-PRI - PARTICULATE MATTER < 2.5 UM**

EMISSION DATA SUBMITTED YEAR: **2014**

POLLUTANT IS A HAZARDOUS AIR POLLUTANT UNDER COLORADO SECTION 25-7-109.3 C.R.S: **NO**

POLLUTANT IS A CRITERIA POLLUTANT: **YES**

POLLUTANT IS REPORTABLE AS EPCRA (SARA TITLE III) COMPOUND ONLY: **NO**

POLLUTANT IS A HAZARDOUS AIR POLLUTANT LISTED UNDER THE FEDERAL CAAA SECTION 112: **NO**

POLLUTANT IS A OZONE DEPLETING COMPOUND LISTED UNDER COLORADO AQCC REGULATION 15 SECTION II.11.: **NO**

ESTIMATED EMISSIONS: (TONS PER YEAR):	UNCONTROLLED ESTIMATED EMISSIONS: (TONS PER YEAR):	EMISSIONS LIMIT: (TONS PER YEAR):
<b>5.09950</b>	<b>5.09950</b>	<b>0.00000</b>

ESTIMATED EMISSIONS WITH RULE EFFECTIVENESS:  
(TONS PER YEAR)  
**0.00000**

EFFECTIVE YEAR OF INVENTORY: **2016**

POLLUTANT NAME: **SO2 - SULFUR DIOXIDE**

EMISSION DATA SUBMITTED YEAR: **2014**

POLLUTANT IS A HAZARDOUS AIR POLLUTANT UNDER COLORADO SECTION 25-7-109.3 C.R.S: **NO**

POLLUTANT IS A CRITERIA POLLUTANT: **YES**

POLLUTANT IS REPORTABLE AS EPCRA (SARA TITLE III) COMPOUND ONLY: **NO**

POLLUTANT IS A HAZARDOUS AIR POLLUTANT LISTED UNDER THE FEDERAL CAAA SECTION 112: **NO**

POLLUTANT IS A OZONE DEPLETING COMPOUND LISTED UNDER COLORADO AQCC REGULATION 15 SECTION II.11.: **NO**

ESTIMATED EMISSIONS: (TONS PER YEAR):	UNCONTROLLED ESTIMATED EMISSIONS: (TONS PER YEAR):	EMISSIONS LIMIT: (TONS PER YEAR):
<b>13.56283</b>	<b>13.56283</b>	<b>0.00000</b>

ESTIMATED EMISSIONS WITH RULE EFFECTIVENESS:

## Air Pollution Control Division Permitted Facilities (APCDP)

(TONS PER YEAR)

**0.00000**

EFFECTIVE YEAR OF INVENTORY: **2015**

POLLUTANT NAME: **SO2 - SULFUR DIOXIDE**

EMISSION DATA SUBMITTED YEAR: **2014**

POLLUTANT IS A HAZARDOUS AIR POLLUTANT UNDER COLORADO SECTION 25-7-109.3 C.R.S: **NO**

POLLUTANT IS A CRITERIA POLLUTANT: **YES**

POLLUTANT IS REPORTABLE AS EPCRA (SARA TITLE III) COMPOUND ONLY: **NO**

POLLUTANT IS A HAZARDOUS AIR POLLUTANT LISTED UNDER THE FEDERAL CAAA SECTION 112: **NO**

POLLUTANT IS A OZONE DEPLETING COMPOUND LISTED UNDER COLORADO AQCC REGULATION 15 SECTION II.11.: **NO**

ESTIMATED EMISSIONS:	UNCONTROLLED ESTIMATED EMISSIONS:	EMISSIONS LIMIT:
(TONS PER YEAR):	(TONS PER YEAR):	(TONS PER YEAR):

**13.56283**

**13.56283**

**0.00000**

ESTIMATED EMISSIONS WITH RULE EFFECTIVENESS:

(TONS PER YEAR)

**0.00000**

EFFECTIVE YEAR OF INVENTORY: **2016**

POLLUTANT NAME: **NOT REPORTED - TOTAL PARTICULATE MATTER**

EMISSION DATA SUBMITTED YEAR: **2014**

POLLUTANT IS A HAZARDOUS AIR POLLUTANT UNDER COLORADO SECTION 25-7-109.3 C.R.S: **NO**

POLLUTANT IS A CRITERIA POLLUTANT: **YES**

POLLUTANT IS REPORTABLE AS EPCRA (SARA TITLE III) COMPOUND ONLY: **NO**

POLLUTANT IS A HAZARDOUS AIR POLLUTANT LISTED UNDER THE FEDERAL CAAA SECTION 112: **NO**

POLLUTANT IS A OZONE DEPLETING COMPOUND LISTED UNDER COLORADO AQCC REGULATION 15 SECTION II.11.: **NO**

ESTIMATED EMISSIONS:	UNCONTROLLED ESTIMATED EMISSIONS:	EMISSIONS LIMIT:
(TONS PER YEAR):	(TONS PER YEAR):	(TONS PER YEAR):

**5.78320**

**5.78320**

**0.00000**

ESTIMATED EMISSIONS WITH RULE EFFECTIVENESS:

(TONS PER YEAR)

**0.00000**

EFFECTIVE YEAR OF INVENTORY: **2015**

POLLUTANT NAME: **NOT REPORTED - TOTAL PARTICULATE MATTER**

EMISSION DATA SUBMITTED YEAR: **2014**

POLLUTANT IS A HAZARDOUS AIR POLLUTANT UNDER COLORADO SECTION 25-7-109.3 C.R.S: **NO**

POLLUTANT IS A CRITERIA POLLUTANT: **YES**

POLLUTANT IS REPORTABLE AS EPCRA (SARA TITLE III) COMPOUND ONLY: **NO**

POLLUTANT IS A HAZARDOUS AIR POLLUTANT LISTED UNDER THE FEDERAL CAAA SECTION 112: **NO**

POLLUTANT IS A OZONE DEPLETING COMPOUND LISTED UNDER COLORADO AQCC REGULATION 15 SECTION II.11.: **NO**

ESTIMATED EMISSIONS:	UNCONTROLLED ESTIMATED EMISSIONS:	EMISSIONS LIMIT:
(TONS PER YEAR):	(TONS PER YEAR):	(TONS PER YEAR):

**5.78320**

**5.78320**

**0.00000**

ESTIMATED EMISSIONS WITH RULE EFFECTIVENESS:

(TONS PER YEAR)

**0.00000**

EFFECTIVE YEAR OF INVENTORY: **2016**

## Air Pollution Control Division Permitted Facilities (APCDP)

POLLUTANT NAME: **VOC - VOLATILE ORGANIC COMPOUNDS**

EMISSION DATA SUBMITTED YEAR: **2014**

POLLUTANT IS A HAZARDOUS AIR POLLUTANT UNDER COLORADO SECTION 25-7-109.3 C.R.S: **NO**

POLLUTANT IS A CRITERIA POLLUTANT: **YES**

POLLUTANT IS REPORTABLE AS EPCRA (SARA TITLE III) COMPOUND ONLY: **NO**

POLLUTANT IS A HAZARDOUS AIR POLLUTANT LISTED UNDER THE FEDERAL CAAA SECTION 112: **NO**

POLLUTANT IS A OZONE DEPLETING COMPOUND LISTED UNDER COLORADO AQCC REGULATION 15 SECTION II.11.: **NO**

ESTIMATED EMISSIONS:	UNCONTROLLED ESTIMATED EMISSIONS:	EMISSIONS LIMIT:
<i>(TONS PER YEAR):</i>	<i>(TONS PER YEAR):</i>	<i>(TONS PER YEAR):</i>

<b>3.82988</b>	<b>3.82988</b>	<b>0.00000</b>
----------------	----------------	----------------

ESTIMATED EMISSIONS WITH RULE EFFECTIVENESS:  
*(TONS PER YEAR)*

**1.73000**

EFFECTIVE YEAR OF INVENTORY: **2015**

POLLUTANT NAME: **VOC - VOLATILE ORGANIC COMPOUNDS**

EMISSION DATA SUBMITTED YEAR: **2014**

POLLUTANT IS A HAZARDOUS AIR POLLUTANT UNDER COLORADO SECTION 25-7-109.3 C.R.S: **NO**

POLLUTANT IS A CRITERIA POLLUTANT: **YES**

POLLUTANT IS REPORTABLE AS EPCRA (SARA TITLE III) COMPOUND ONLY: **NO**

POLLUTANT IS A HAZARDOUS AIR POLLUTANT LISTED UNDER THE FEDERAL CAAA SECTION 112: **NO**

POLLUTANT IS A OZONE DEPLETING COMPOUND LISTED UNDER COLORADO AQCC REGULATION 15 SECTION II.11.: **NO**

ESTIMATED EMISSIONS:	UNCONTROLLED ESTIMATED EMISSIONS:	EMISSIONS LIMIT:
<i>(TONS PER YEAR):</i>	<i>(TONS PER YEAR):</i>	<i>(TONS PER YEAR):</i>

<b>3.82988</b>	<b>3.82988</b>	<b>0.00000</b>
----------------	----------------	----------------

ESTIMATED EMISSIONS WITH RULE EFFECTIVENESS:  
*(TONS PER YEAR)*

**1.73000**

EFFECTIVE YEAR OF INVENTORY: **2014**

POLLUTANT NAME: **CO - CARBON MONOXIDE**

EMISSION DATA SUBMITTED YEAR: **2013**

POLLUTANT IS A HAZARDOUS AIR POLLUTANT UNDER COLORADO SECTION 25-7-109.3 C.R.S: **NO**

POLLUTANT IS A CRITERIA POLLUTANT: **YES**

POLLUTANT IS REPORTABLE AS EPCRA (SARA TITLE III) COMPOUND ONLY: **NO**

POLLUTANT IS A HAZARDOUS AIR POLLUTANT LISTED UNDER THE FEDERAL CAAA SECTION 112: **NO**

POLLUTANT IS A OZONE DEPLETING COMPOUND LISTED UNDER COLORADO AQCC REGULATION 15 SECTION II.11.: **NO**

ESTIMATED EMISSIONS:	UNCONTROLLED ESTIMATED EMISSIONS:	EMISSIONS LIMIT:
<i>(TONS PER YEAR):</i>	<i>(TONS PER YEAR):</i>	<i>(TONS PER YEAR):</i>

<b>78.92505</b>	<b>78.92505</b>	<b>0.00000</b>
-----------------	-----------------	----------------

ESTIMATED EMISSIONS WITH RULE EFFECTIVENESS:  
*(TONS PER YEAR)*

**76.73505**

EFFECTIVE YEAR OF INVENTORY: **2014**

POLLUTANT NAME: **NOX - NITROGEN DIOXIDE**

EMISSION DATA SUBMITTED YEAR: **2013**

POLLUTANT IS A HAZARDOUS AIR POLLUTANT UNDER COLORADO SECTION 25-7-109.3 C.R.S: **NO**

POLLUTANT IS A CRITERIA POLLUTANT: **YES**

## Air Pollution Control Division Permitted Facilities (APCDP)

POLLUTANT IS REPORTABLE AS EPCRA (SARA TITLE III) COMPOUND ONLY: **NO**  
POLLUTANT IS A HAZARDOUS AIR POLLUTANT LISTED UNDER THE FEDERAL CAAA SECTION 112: **NO**  
POLLUTANT IS A OZONE DEPLETING COMPOUND LISTED UNDER COLORADO AQCC REGULATION 15 SECTION II.11.: **NO**  
ESTIMATED EMISSIONS: UNCONTROLLED ESTIMATED EMISSIONS: EMISSIONS LIMIT:  
(TONS PER YEAR): (TONS PER YEAR): (TONS PER YEAR):  
**144.90383 144.90383 0.00000**  
ESTIMATED EMISSIONS WITH RULE EFFECTIVENESS:  
(TONS PER YEAR)  
**0.00000**

EFFECTIVE YEAR OF INVENTORY: **2014**  
POLLUTANT NAME: **PM10-PRI - PARTICULATE MATTER < 10 UM**  
EMISSION DATA SUBMITTED YEAR: **2013**  
POLLUTANT IS A HAZARDOUS AIR POLLUTANT UNDER COLORADO SECTION 25-7-109.3 C.R.S: **NO**  
POLLUTANT IS A CRITERIA POLLUTANT: **YES**  
POLLUTANT IS REPORTABLE AS EPCRA (SARA TITLE III) COMPOUND ONLY: **NO**  
POLLUTANT IS A HAZARDOUS AIR POLLUTANT LISTED UNDER THE FEDERAL CAAA SECTION 112: **NO**  
POLLUTANT IS A OZONE DEPLETING COMPOUND LISTED UNDER COLORADO AQCC REGULATION 15 SECTION II.11.: **NO**  
ESTIMATED EMISSIONS: UNCONTROLLED ESTIMATED EMISSIONS: EMISSIONS LIMIT:  
(TONS PER YEAR): (TONS PER YEAR): (TONS PER YEAR):  
**7.24303 7.24303 0.00000**  
ESTIMATED EMISSIONS WITH RULE EFFECTIVENESS:  
(TONS PER YEAR)  
**0.00000**

EFFECTIVE YEAR OF INVENTORY: **2014**  
POLLUTANT NAME: **PM25-PRI - PARTICULATE MATTER < 2.5 UM**  
EMISSION DATA SUBMITTED YEAR: **2013**  
POLLUTANT IS A HAZARDOUS AIR POLLUTANT UNDER COLORADO SECTION 25-7-109.3 C.R.S: **NO**  
POLLUTANT IS A CRITERIA POLLUTANT: **YES**  
POLLUTANT IS REPORTABLE AS EPCRA (SARA TITLE III) COMPOUND ONLY: **NO**  
POLLUTANT IS A HAZARDOUS AIR POLLUTANT LISTED UNDER THE FEDERAL CAAA SECTION 112: **NO**  
POLLUTANT IS A OZONE DEPLETING COMPOUND LISTED UNDER COLORADO AQCC REGULATION 15 SECTION II.11.: **NO**  
ESTIMATED EMISSIONS: UNCONTROLLED ESTIMATED EMISSIONS: EMISSIONS LIMIT:  
(TONS PER YEAR): (TONS PER YEAR): (TONS PER YEAR):  
**6.99519 6.99519 0.00000**  
ESTIMATED EMISSIONS WITH RULE EFFECTIVENESS:  
(TONS PER YEAR)  
**0.00000**

EFFECTIVE YEAR OF INVENTORY: **2014**  
POLLUTANT NAME: **SO2 - SULFUR DIOXIDE**  
EMISSION DATA SUBMITTED YEAR: **2013**  
POLLUTANT IS A HAZARDOUS AIR POLLUTANT UNDER COLORADO SECTION 25-7-109.3 C.R.S: **NO**  
POLLUTANT IS A CRITERIA POLLUTANT: **YES**  
POLLUTANT IS REPORTABLE AS EPCRA (SARA TITLE III) COMPOUND ONLY: **NO**  
POLLUTANT IS A HAZARDOUS AIR POLLUTANT LISTED UNDER THE FEDERAL CAAA SECTION 112: **NO**  
POLLUTANT IS A OZONE DEPLETING COMPOUND LISTED UNDER COLORADO AQCC REGULATION 15 SECTION II.11.: **NO**  
ESTIMATED EMISSIONS: UNCONTROLLED ESTIMATED EMISSIONS: EMISSIONS LIMIT:

## Air Pollution Control Division Permitted Facilities (APCDP)

(TONS PER YEAR):

**13.92978**

(TONS PER YEAR):

**13.92978**

(TONS PER YEAR):

**0.00000**

ESTIMATED EMISSIONS WITH RULE EFFECTIVENESS:

(TONS PER YEAR)

**0.00000**

EFFECTIVE YEAR OF INVENTORY: **2014**

POLLUTANT NAME: **NOT REPORTED - TOTAL PARTICULATE MATTER**

EMISSION DATA SUBMITTED YEAR: **2013**

POLLUTANT IS A HAZARDOUS AIR POLLUTANT UNDER COLORADO SECTION 25-7-109.3 C.R.S: **NO**

POLLUTANT IS A CRITERIA POLLUTANT: **YES**

POLLUTANT IS REPORTABLE AS EPCRA (SARA TITLE III) COMPOUND ONLY: **NO**

POLLUTANT IS A HAZARDOUS AIR POLLUTANT LISTED UNDER THE FEDERAL CAAA SECTION 112: **NO**

POLLUTANT IS A OZONE DEPLETING COMPOUND LISTED UNDER COLORADO AQCC REGULATION 15 SECTION II.11.: **NO**

ESTIMATED EMISSIONS:

UNCONTROLLED ESTIMATED EMISSIONS:

EMISSIONS LIMIT:

(TONS PER YEAR):

(TONS PER YEAR):

(TONS PER YEAR):

**7.82303**

**7.82303**

**0.00000**

ESTIMATED EMISSIONS WITH RULE EFFECTIVENESS:

(TONS PER YEAR)

**0.00000**

EFFECTIVE YEAR OF INVENTORY: **2014**

POLLUTANT NAME: **VOC - VOLATILE ORGANIC COMPOUNDS**

EMISSION DATA SUBMITTED YEAR: **2013**

POLLUTANT IS A HAZARDOUS AIR POLLUTANT UNDER COLORADO SECTION 25-7-109.3 C.R.S: **NO**

POLLUTANT IS A CRITERIA POLLUTANT: **YES**

POLLUTANT IS REPORTABLE AS EPCRA (SARA TITLE III) COMPOUND ONLY: **NO**

POLLUTANT IS A HAZARDOUS AIR POLLUTANT LISTED UNDER THE FEDERAL CAAA SECTION 112: **NO**

POLLUTANT IS A OZONE DEPLETING COMPOUND LISTED UNDER COLORADO AQCC REGULATION 15 SECTION II.11.: **NO**

ESTIMATED EMISSIONS:

UNCONTROLLED ESTIMATED EMISSIONS:

EMISSIONS LIMIT:

(TONS PER YEAR):

(TONS PER YEAR):

(TONS PER YEAR):

**4.88188**

**4.88188**

**0.00000**

ESTIMATED EMISSIONS WITH RULE EFFECTIVENESS:

(TONS PER YEAR)

**2.36100**

EFFECTIVE YEAR OF INVENTORY: **2011**

POLLUTANT NAME: **CO - CARBON MONOXIDE**

EMISSION DATA SUBMITTED YEAR: **2009**

POLLUTANT IS A HAZARDOUS AIR POLLUTANT UNDER COLORADO SECTION 25-7-109.3 C.R.S: **NO**

POLLUTANT IS A CRITERIA POLLUTANT: **YES**

POLLUTANT IS REPORTABLE AS EPCRA (SARA TITLE III) COMPOUND ONLY: **NO**

POLLUTANT IS A HAZARDOUS AIR POLLUTANT LISTED UNDER THE FEDERAL CAAA SECTION 112: **NO**

POLLUTANT IS A OZONE DEPLETING COMPOUND LISTED UNDER COLORADO AQCC REGULATION 15 SECTION II.11.: **NO**

ESTIMATED EMISSIONS:

UNCONTROLLED ESTIMATED EMISSIONS:

EMISSIONS LIMIT:

(TONS PER YEAR):

(TONS PER YEAR):

(TONS PER YEAR):

**124.29223**

**124.29223**

**0.00000**

ESTIMATED EMISSIONS WITH RULE EFFECTIVENESS:

(TONS PER YEAR)

# Air Pollution Control Division Permitted Facilities (APCDP)

124.29223

EFFECTIVE YEAR OF INVENTORY: **2011**  
POLLUTANT NAME: **NOT REPORTED - FLUORINE**  
EMISSION DATA SUBMITTED YEAR: **2009**  
POLLUTANT IS A HAZARDOUS AIR POLLUTANT UNDER COLORADO SECTION 25-7-109.3 C.R.S: **NO**  
POLLUTANT IS A CRITERIA POLLUTANT: **NO**  
POLLUTANT IS REPORTABLE AS EPCRA (SARA TITLE III) COMPOUND ONLY: **YES**  
POLLUTANT IS A HAZARDOUS AIR POLLUTANT LISTED UNDER THE FEDERAL CAAA SECTION 112: **NO**  
POLLUTANT IS A OZONE DEPLETING COMPOUND LISTED UNDER COLORADO AQCC REGULATION 15 SECTION II.11.: **NO**  
ESTIMATED EMISSIONS: UNCONTROLLED ESTIMATED EMISSIONS: EMISSIONS LIMIT:  
(TONS PER YEAR): (TONS PER YEAR): (TONS PER YEAR):  
**0.75750 0.75750 0.00000**  
ESTIMATED EMISSIONS WITH RULE EFFECTIVENESS:  
(TONS PER YEAR)  
**0.00000**

EFFECTIVE YEAR OF INVENTORY: **2011**  
POLLUTANT NAME: **110543 - HEXANE,N-**  
EMISSION DATA SUBMITTED YEAR: **2009**  
POLLUTANT IS A HAZARDOUS AIR POLLUTANT UNDER COLORADO SECTION 25-7-109.3 C.R.S: **NO**  
POLLUTANT IS A CRITERIA POLLUTANT: **NO**  
POLLUTANT IS REPORTABLE AS EPCRA (SARA TITLE III) COMPOUND ONLY: **NO**  
POLLUTANT IS A HAZARDOUS AIR POLLUTANT LISTED UNDER THE FEDERAL CAAA SECTION 112: **YES**  
POLLUTANT IS A OZONE DEPLETING COMPOUND LISTED UNDER COLORADO AQCC REGULATION 15 SECTION II.11.: **NO**  
ESTIMATED EMISSIONS: UNCONTROLLED ESTIMATED EMISSIONS: EMISSIONS LIMIT:  
(TONS PER YEAR): (TONS PER YEAR): (TONS PER YEAR):  
**0.64926 0.64926 0.00000**  
ESTIMATED EMISSIONS WITH RULE EFFECTIVENESS:  
(TONS PER YEAR)  
**0.00000**

EFFECTIVE YEAR OF INVENTORY: **2011**  
POLLUTANT NAME: **7439921 - LEAD**  
EMISSION DATA SUBMITTED YEAR: **2009**  
POLLUTANT IS A HAZARDOUS AIR POLLUTANT UNDER COLORADO SECTION 25-7-109.3 C.R.S: **NO**  
POLLUTANT IS A CRITERIA POLLUTANT: **YES**  
POLLUTANT IS REPORTABLE AS EPCRA (SARA TITLE III) COMPOUND ONLY: **NO**  
POLLUTANT IS A HAZARDOUS AIR POLLUTANT LISTED UNDER THE FEDERAL CAAA SECTION 112: **NO**  
POLLUTANT IS A OZONE DEPLETING COMPOUND LISTED UNDER COLORADO AQCC REGULATION 15 SECTION II.11.: **NO**  
ESTIMATED EMISSIONS: UNCONTROLLED ESTIMATED EMISSIONS: EMISSIONS LIMIT:  
(TONS PER YEAR): (TONS PER YEAR): (TONS PER YEAR):  
**0.00000 0.00000 0.00000**  
ESTIMATED EMISSIONS WITH RULE EFFECTIVENESS:  
(TONS PER YEAR)  
**0.00000**

EFFECTIVE YEAR OF INVENTORY: **2011**  
POLLUTANT NAME: **NOX - NITROGEN DIOXIDE**

## Air Pollution Control Division Permitted Facilities (APCDP)

EMISSION DATA SUBMITTED YEAR: **2009**

POLLUTANT IS A HAZARDOUS AIR POLLUTANT UNDER COLORADO SECTION 25-7-109.3 C.R.S: **NO**

POLLUTANT IS A CRITERIA POLLUTANT: **YES**

POLLUTANT IS REPORTABLE AS EPCRA (SARA TITLE III) COMPOUND ONLY: **NO**

POLLUTANT IS A HAZARDOUS AIR POLLUTANT LISTED UNDER THE FEDERAL CAAA SECTION 112: **NO**

POLLUTANT IS A OZONE DEPLETING COMPOUND LISTED UNDER COLORADO AQCC REGULATION 15 SECTION II.11.: **NO**

ESTIMATED EMISSIONS:	UNCONTROLLED ESTIMATED EMISSIONS:	EMISSIONS LIMIT:
<small>(TONS PER YEAR):</small>	<small>(TONS PER YEAR):</small>	<small>(TONS PER YEAR):</small>

<b>199.42914</b>	<b>199.42914</b>	<b>0.00000</b>
------------------	------------------	----------------

ESTIMATED EMISSIONS WITH RULE EFFECTIVENESS:

(TONS PER YEAR)

**0.00000**

EFFECTIVE YEAR OF INVENTORY: **2011**

POLLUTANT NAME: **PM10-PRI - PARTICULATE MATTER < 10 UM**

EMISSION DATA SUBMITTED YEAR: **2009**

POLLUTANT IS A HAZARDOUS AIR POLLUTANT UNDER COLORADO SECTION 25-7-109.3 C.R.S: **NO**

POLLUTANT IS A CRITERIA POLLUTANT: **YES**

POLLUTANT IS REPORTABLE AS EPCRA (SARA TITLE III) COMPOUND ONLY: **NO**

POLLUTANT IS A HAZARDOUS AIR POLLUTANT LISTED UNDER THE FEDERAL CAAA SECTION 112: **NO**

POLLUTANT IS A OZONE DEPLETING COMPOUND LISTED UNDER COLORADO AQCC REGULATION 15 SECTION II.11.: **NO**

ESTIMATED EMISSIONS:	UNCONTROLLED ESTIMATED EMISSIONS:	EMISSIONS LIMIT:
<small>(TONS PER YEAR):</small>	<small>(TONS PER YEAR):</small>	<small>(TONS PER YEAR):</small>

<b>14.28735</b>	<b>14.28735</b>	<b>0.00000</b>
-----------------	-----------------	----------------

ESTIMATED EMISSIONS WITH RULE EFFECTIVENESS:

(TONS PER YEAR)

**0.00000**

EFFECTIVE YEAR OF INVENTORY: **2011**

POLLUTANT NAME: **PM25-PRI - PARTICULATE MATTER < 2.5 UM**

EMISSION DATA SUBMITTED YEAR: **2009**

POLLUTANT IS A HAZARDOUS AIR POLLUTANT UNDER COLORADO SECTION 25-7-109.3 C.R.S: **NO**

POLLUTANT IS A CRITERIA POLLUTANT: **YES**

POLLUTANT IS REPORTABLE AS EPCRA (SARA TITLE III) COMPOUND ONLY: **NO**

POLLUTANT IS A HAZARDOUS AIR POLLUTANT LISTED UNDER THE FEDERAL CAAA SECTION 112: **NO**

POLLUTANT IS A OZONE DEPLETING COMPOUND LISTED UNDER COLORADO AQCC REGULATION 15 SECTION II.11.: **NO**

ESTIMATED EMISSIONS:	UNCONTROLLED ESTIMATED EMISSIONS:	EMISSIONS LIMIT:
<small>(TONS PER YEAR):</small>	<small>(TONS PER YEAR):</small>	<small>(TONS PER YEAR):</small>

<b>10.15156</b>	<b>10.15156</b>	<b>0.00000</b>
-----------------	-----------------	----------------

ESTIMATED EMISSIONS WITH RULE EFFECTIVENESS:

(TONS PER YEAR)

**0.00000**

EFFECTIVE YEAR OF INVENTORY: **2011**

POLLUTANT NAME: **SO2 - SULFUR DIOXIDE**

EMISSION DATA SUBMITTED YEAR: **2009**

POLLUTANT IS A HAZARDOUS AIR POLLUTANT UNDER COLORADO SECTION 25-7-109.3 C.R.S: **NO**

POLLUTANT IS A CRITERIA POLLUTANT: **YES**

POLLUTANT IS REPORTABLE AS EPCRA (SARA TITLE III) COMPOUND ONLY: **NO**



## Air Pollution Control Division Permitted Facilities (APCDP)

POLLUTANT IS A HAZARDOUS AIR POLLUTANT LISTED UNDER THE FEDERAL CAAA SECTION 112: **NO**  
POLLUTANT IS A OZONE DEPLETING COMPOUND LISTED UNDER COLORADO AQCC REGULATION 15 SECTION II.11.: **NO**  
ESTIMATED EMISSIONS: UNCONTROLLED ESTIMATED EMISSIONS: EMISSIONS LIMIT:  
(TONS PER YEAR): (TONS PER YEAR): (TONS PER YEAR):  
**17.74828 17.74828 0.00000**  
ESTIMATED EMISSIONS WITH RULE EFFECTIVENESS:  
(TONS PER YEAR)  
**0.00000**

EFFECTIVE YEAR OF INVENTORY: **2011**  
POLLUTANT NAME: **NOT REPORTED - TOTAL PARTICULATE MATTER**  
EMISSION DATA SUBMITTED YEAR: **2009**  
POLLUTANT IS A HAZARDOUS AIR POLLUTANT UNDER COLORADO SECTION 25-7-109.3 C.R.S: **NO**  
POLLUTANT IS A CRITERIA POLLUTANT: **YES**  
POLLUTANT IS REPORTABLE AS EPCRA (SARA TITLE III) COMPOUND ONLY: **NO**  
POLLUTANT IS A HAZARDOUS AIR POLLUTANT LISTED UNDER THE FEDERAL CAAA SECTION 112: **NO**  
POLLUTANT IS A OZONE DEPLETING COMPOUND LISTED UNDER COLORADO AQCC REGULATION 15 SECTION II.11.: **NO**  
ESTIMATED EMISSIONS: UNCONTROLLED ESTIMATED EMISSIONS: EMISSIONS LIMIT:  
(TONS PER YEAR): (TONS PER YEAR): (TONS PER YEAR):  
**15.92055 15.92055 0.00000**  
ESTIMATED EMISSIONS WITH RULE EFFECTIVENESS:  
(TONS PER YEAR)  
**0.00000**

EFFECTIVE YEAR OF INVENTORY: **2011**  
POLLUTANT NAME: **VOC - VOLATILE ORGANIC COMPOUNDS**  
EMISSION DATA SUBMITTED YEAR: **2009**  
POLLUTANT IS A HAZARDOUS AIR POLLUTANT UNDER COLORADO SECTION 25-7-109.3 C.R.S: **NO**  
POLLUTANT IS A CRITERIA POLLUTANT: **YES**  
POLLUTANT IS REPORTABLE AS EPCRA (SARA TITLE III) COMPOUND ONLY: **NO**  
POLLUTANT IS A HAZARDOUS AIR POLLUTANT LISTED UNDER THE FEDERAL CAAA SECTION 112: **NO**  
POLLUTANT IS A OZONE DEPLETING COMPOUND LISTED UNDER COLORADO AQCC REGULATION 15 SECTION II.11.: **NO**  
ESTIMATED EMISSIONS: UNCONTROLLED ESTIMATED EMISSIONS: EMISSIONS LIMIT:  
(TONS PER YEAR): (TONS PER YEAR): (TONS PER YEAR):  
**8.37193 8.37193 0.00000**  
ESTIMATED EMISSIONS WITH RULE EFFECTIVENESS:  
(TONS PER YEAR)  
**2.36100**

### **STACK**

EFFECTIVE YEAR OF INVENTORY: **2020**  
EMISSION DATA SUBMITTED YEAR: **2019**  
EMISSION RELEASE POINT (STACK): **S001 - BOILER #1: BABCOCK & WILCOX, SN: BW-24790**  
STACK GAS FLOW RATE: STACK GAS FLOW RATE (NEI COMPATIBLE):  
(CUBIC FEET PER MINUTE): (CUBIC FEET PER MINUTE):  
**0.00000 0.00000**  
STACK HEIGHT: STACK DIAMETER: PLUME HEIGHT:  
**50.00000 5.00000 0.00000**  
STACK TYPE DESCRIPTION:

# Air Pollution Control Division Permitted Facilities (APCDP)

## A STACK WITH AN UNOBSTRUCTED OPENING DISCHARGING IN A VERTICAL DIRECTION

EFFECTIVE YEAR OF INVENTORY: **2020**  
EMISSION DATA SUBMITTED YEAR: **2019**  
EMISSION RELEASE POINT (STACK): **S003 - BOILER #3: UNION IRON WORKS, SN: UIW-7042**  
STACK GAS FLOW RATE: STACK GAS FLOW RATE (NEI COMPATIBLE):  
(CUBIC FEET PER MINUTE): (CUBIC FEET PER MINUTE):  
**11750.00000 195.00000**  
STACK HEIGHT: STACK DIAMETER: PLUME HEIGHT:  
**50.00000 4.00000 0.00000**  
STACK TYPE DESCRIPTION:

## A STACK WITH AN UNOBSTRUCTED OPENING DISCHARGING IN A VERTICAL DIRECTION

EFFECTIVE YEAR OF INVENTORY: **2020**  
EMISSION DATA SUBMITTED YEAR: **2019**  
EMISSION RELEASE POINT (STACK): **S002 - BOILER #2: BABCOCK & WILCOX, SN: BW-22213**  
STACK GAS FLOW RATE: STACK GAS FLOW RATE (NEI COMPATIBLE):  
(CUBIC FEET PER MINUTE): (CUBIC FEET PER MINUTE):  
**0.00000 0.00000**  
STACK HEIGHT: STACK DIAMETER: PLUME HEIGHT:  
**70.00000 4.40000 0.00000**  
STACK TYPE DESCRIPTION:

## A STACK WITH AN UNOBSTRUCTED OPENING DISCHARGING IN A VERTICAL DIRECTION

EFFECTIVE YEAR OF INVENTORY: **2020**  
EMISSION DATA SUBMITTED YEAR: **2019**  
EMISSION RELEASE POINT (STACK): **FOUR 30,000 GALLON ASTS: FUEL OIL #2**  
STACK GAS FLOW RATE: STACK GAS FLOW RATE (NEI COMPATIBLE):  
(CUBIC FEET PER MINUTE): (CUBIC FEET PER MINUTE):  
**0.00000 0.00000**  
STACK HEIGHT: STACK DIAMETER: PLUME HEIGHT:  
**0.00000 0.00000 20.00000**  
STACK TYPE DESCRIPTION:

## FUGITIVE EMISSIONS, NO STACK EXISTS

EFFECTIVE YEAR OF INVENTORY: **2020**  
EMISSION DATA SUBMITTED YEAR: **2019**  
EMISSION RELEASE POINT (STACK): **(2) NATURAL GAS BOILERS**  
STACK GAS FLOW RATE: STACK GAS FLOW RATE (NEI COMPATIBLE):  
(CUBIC FEET PER MINUTE): (CUBIC FEET PER MINUTE):  
**5094.00000 84.00000**  
STACK HEIGHT: STACK DIAMETER: PLUME HEIGHT:  
**32.00000 1.67000 0.00000**  
STACK TYPE DESCRIPTION:

## A STACK WITH AN UNOBSTRUCTED OPENING DISCHARGING IN A VERTICAL DIRECTION

EFFECTIVE YEAR OF INVENTORY: **2020**  
EMISSION DATA SUBMITTED YEAR: **2019**



## Air Pollution Control Division Permitted Facilities (APCDP)

STACK HEIGHT:            STACK DIAMETER:            PLUME HEIGHT:  
**18.00000**                    **1.50000**                    **0.00000**

STACK TYPE DESCRIPTION:

**A STACK WITH AN UNOBSTRUCTED OPENING DISCHARGING IN A VERTICAL DIRECTION**

EFFECTIVE YEAR OF INVENTORY: **2020**

EMISSION DATA SUBMITTED YEAR: **2019**

EMISSION RELEASE POINT (STACK): **EMERGENCY DIESEL GENSET**

STACK GAS FLOW RATE:            STACK GAS FLOW RATE (NEI COMPATIBLE):  
*(CUBIC FEET PER MINUTE):*                    *(CUBIC FEET PER MINUTE):*

**0.00000**                                    **0.00000**

STACK HEIGHT:            STACK DIAMETER:            PLUME HEIGHT:  
**0.00000**                    **0.00000**                    **30.00000**

STACK TYPE DESCRIPTION:

**A STACK WITH AN UNOBSTRUCTED OPENING DISCHARGING IN A VERTICAL DIRECTION**

EFFECTIVE YEAR OF INVENTORY: **2020**

EMISSION DATA SUBMITTED YEAR: **2019**

EMISSION RELEASE POINT (STACK): **EMERGENCY DIESEL GENSET**

STACK GAS FLOW RATE:            STACK GAS FLOW RATE (NEI COMPATIBLE):  
*(CUBIC FEET PER MINUTE):*                    *(CUBIC FEET PER MINUTE):*

**0.00000**                                    **0.00000**

STACK HEIGHT:            STACK DIAMETER:            PLUME HEIGHT:  
**0.00000**                    **0.00000**                    **30.00000**

STACK TYPE DESCRIPTION:

**A STACK WITH AN UNOBSTRUCTED OPENING DISCHARGING IN A VERTICAL DIRECTION**

EFFECTIVE YEAR OF INVENTORY: **2020**

EMISSION DATA SUBMITTED YEAR: **2019**

EMISSION RELEASE POINT (STACK): **EMERGENCY DIESEL GENSET**

STACK GAS FLOW RATE:            STACK GAS FLOW RATE (NEI COMPATIBLE):  
*(CUBIC FEET PER MINUTE):*                    *(CUBIC FEET PER MINUTE):*

**0.00000**                                    **0.00000**

STACK HEIGHT:            STACK DIAMETER:            PLUME HEIGHT:  
**0.00000**                    **0.00000**                    **30.00000**

STACK TYPE DESCRIPTION:

**A STACK WITH AN UNOBSTRUCTED OPENING DISCHARGING IN A VERTICAL DIRECTION**

EFFECTIVE YEAR OF INVENTORY: **2020**

EMISSION DATA SUBMITTED YEAR: **2019**

EMISSION RELEASE POINT (STACK): **EMERGENCY DIESEL GENSET**

STACK GAS FLOW RATE:            STACK GAS FLOW RATE (NEI COMPATIBLE):  
*(CUBIC FEET PER MINUTE):*                    *(CUBIC FEET PER MINUTE):*

**0.00000**                                    **0.00000**

STACK HEIGHT:            STACK DIAMETER:            PLUME HEIGHT:  
**0.00000**                    **0.00000**                    **30.00000**

STACK TYPE DESCRIPTION:

**A STACK WITH AN UNOBSTRUCTED OPENING DISCHARGING IN A VERTICAL DIRECTION**





## Air Pollution Control Division Permitted Facilities (APCDP)

0.00000                      0.00000                      20.00000

STACK TYPE DESCRIPTION:

**FUGITIVE EMISSIONS, NO STACK EXISTS**

EFFECTIVE YEAR OF INVENTORY:   **2019**

EMISSION DATA SUBMITTED YEAR:   **2018**

EMISSION RELEASE POINT (STACK):   **(2) NATURAL GAS BOILERS**

STACK GAS FLOW RATE:                STACK GAS FLOW RATE (NEI COMPATIBLE):  
(CUBIC FEET PER MINUTE):                (CUBIC FEET PER MINUTE):

**5094.00000                      84.00000**

STACK HEIGHT:                STACK DIAMETER:                PLUME HEIGHT:

**32.00000                      1.67000                      0.00000**

STACK TYPE DESCRIPTION:

**A STACK WITH AN UNOBSTRUCTED OPENING DISCHARGING IN A VERTICAL DIRECTION**

EFFECTIVE YEAR OF INVENTORY:   **2019**

EMISSION DATA SUBMITTED YEAR:   **2018**

EMISSION RELEASE POINT (STACK):   **3 DUAL FUEL CLEVER BROOKS BOILERS**

STACK GAS FLOW RATE:                STACK GAS FLOW RATE (NEI COMPATIBLE):  
(CUBIC FEET PER MINUTE):                (CUBIC FEET PER MINUTE):

**3101.00000                      51.00000**

STACK HEIGHT:                STACK DIAMETER:                PLUME HEIGHT:

**40.00000                      0.73000                      0.00000**

STACK TYPE DESCRIPTION:

**A STACK WITH AN UNOBSTRUCTED OPENING DISCHARGING IN A VERTICAL DIRECTION**

EFFECTIVE YEAR OF INVENTORY:   **2019**

EMISSION DATA SUBMITTED YEAR:   **2018**

EMISSION RELEASE POINT (STACK):   **CANCELLED**

STACK GAS FLOW RATE:                STACK GAS FLOW RATE (NEI COMPATIBLE):  
(CUBIC FEET PER MINUTE):                (CUBIC FEET PER MINUTE):

**0.00000                      0.00000**

STACK HEIGHT:                STACK DIAMETER:                PLUME HEIGHT:

**0.00000                      0.00000                      30.00000**

STACK TYPE DESCRIPTION:

**A STACK WITH AN UNOBSTRUCTED OPENING DISCHARGING IN A VERTICAL DIRECTION**

EFFECTIVE YEAR OF INVENTORY:   **2019**

EMISSION DATA SUBMITTED YEAR:   **2018**

EMISSION RELEASE POINT (STACK):   **GENERAC/ONAN EMERGENCY GENERATOR S-013**

STACK GAS FLOW RATE:                STACK GAS FLOW RATE (NEI COMPATIBLE):  
(CUBIC FEET PER MINUTE):                (CUBIC FEET PER MINUTE):

**0.00000                      0.00000**

STACK HEIGHT:                STACK DIAMETER:                PLUME HEIGHT:

**15.00000                      0.00000                      30.00000**

STACK TYPE DESCRIPTION:

**A STACK WITH AN UNOBSTRUCTED OPENING DISCHARGING IN A VERTICAL DIRECTION**

## Air Pollution Control Division Permitted Facilities (APCDP)

EFFECTIVE YEAR OF INVENTORY: 2019

EMISSION DATA SUBMITTED YEAR: 2018

EMISSION RELEASE POINT (STACK): DIESEL POWERED ELEC GENERATOR

STACK GAS FLOW RATE: STACK GAS FLOW RATE (NEI COMPATIBLE):  
(CUBIC FEET PER MINUTE): (CUBIC FEET PER MINUTE):

17302.00000

288.00000

STACK HEIGHT: STACK DIAMETER: PLUME HEIGHT:

18.00000

1.50000

0.00000

STACK TYPE DESCRIPTION:

**A STACK WITH AN UNOBSTRUCTED OPENING DISCHARGING IN A VERTICAL DIRECTION**

EFFECTIVE YEAR OF INVENTORY: 2018

EMISSION DATA SUBMITTED YEAR: 2017

EMISSION RELEASE POINT (STACK): S001 - BOILER #1: BABCOCK & WILCOX, SN: BW-24790

STACK GAS FLOW RATE: STACK GAS FLOW RATE (NEI COMPATIBLE):  
(CUBIC FEET PER MINUTE): (CUBIC FEET PER MINUTE):

0.00000

0.00000

STACK HEIGHT: STACK DIAMETER: PLUME HEIGHT:

50.00000

5.00000

0.00000

STACK TYPE DESCRIPTION:

**A STACK WITH AN UNOBSTRUCTED OPENING DISCHARGING IN A VERTICAL DIRECTION**

EFFECTIVE YEAR OF INVENTORY: 2018

EMISSION DATA SUBMITTED YEAR: 2017

EMISSION RELEASE POINT (STACK): S003 - BOILER #3: UNION IRON WORKS, SN: UIW-7042

STACK GAS FLOW RATE: STACK GAS FLOW RATE (NEI COMPATIBLE):  
(CUBIC FEET PER MINUTE): (CUBIC FEET PER MINUTE):

11750.00000

195.00000

STACK HEIGHT: STACK DIAMETER: PLUME HEIGHT:

50.00000

4.00000

0.00000

STACK TYPE DESCRIPTION:

**A STACK WITH AN UNOBSTRUCTED OPENING DISCHARGING IN A VERTICAL DIRECTION**

EFFECTIVE YEAR OF INVENTORY: 2018

EMISSION DATA SUBMITTED YEAR: 2017

EMISSION RELEASE POINT (STACK): S002 - BOILER #2: BABCOCK & WILCOX, SN: BW-22213

STACK GAS FLOW RATE: STACK GAS FLOW RATE (NEI COMPATIBLE):  
(CUBIC FEET PER MINUTE): (CUBIC FEET PER MINUTE):

0.00000

0.00000

STACK HEIGHT: STACK DIAMETER: PLUME HEIGHT:

70.00000

4.40000

0.00000

STACK TYPE DESCRIPTION:

**A STACK WITH AN UNOBSTRUCTED OPENING DISCHARGING IN A VERTICAL DIRECTION**

EFFECTIVE YEAR OF INVENTORY: 2018

EMISSION DATA SUBMITTED YEAR: 2017

EMISSION RELEASE POINT (STACK): FOUR 30,000 GALLON ASTS: FUEL OIL #2

STACK GAS FLOW RATE: STACK GAS FLOW RATE (NEI COMPATIBLE):



# Air Pollution Control Division Permitted Facilities (APCDP)

(CUBIC FEET PER MINUTE):

(CUBIC FEET PER MINUTE):

**0.00000**

**0.00000**

STACK HEIGHT:

STACK DIAMETER:

PLUME HEIGHT:

**0.00000**

**0.00000**

**20.00000**

STACK TYPE DESCRIPTION:

**FUGITIVE EMISSIONS, NO STACK EXISTS**

EFFECTIVE YEAR OF INVENTORY: **2018**

EMISSION DATA SUBMITTED YEAR: **2017**

EMISSION RELEASE POINT (STACK): **(2) NATURAL GAS BOILERS**

STACK GAS FLOW RATE:

STACK GAS FLOW RATE (NEI COMPATIBLE):

(CUBIC FEET PER MINUTE):

(CUBIC FEET PER MINUTE):

**5094.00000**

**84.00000**

STACK HEIGHT:

STACK DIAMETER:

PLUME HEIGHT:

**32.00000**

**1.67000**

**0.00000**

STACK TYPE DESCRIPTION:

**A STACK WITH AN UNOBSTRUCTED OPENING DISCHARGING IN A VERTICAL DIRECTION**

EFFECTIVE YEAR OF INVENTORY: **2018**

EMISSION DATA SUBMITTED YEAR: **2017**

EMISSION RELEASE POINT (STACK): **3 DUAL FUEL CLEVER BROOKS BOILERS**

STACK GAS FLOW RATE:

STACK GAS FLOW RATE (NEI COMPATIBLE):

(CUBIC FEET PER MINUTE):

(CUBIC FEET PER MINUTE):

**3101.00000**

**51.00000**

STACK HEIGHT:

STACK DIAMETER:

PLUME HEIGHT:

**40.00000**

**0.73000**

**0.00000**

STACK TYPE DESCRIPTION:

**A STACK WITH AN UNOBSTRUCTED OPENING DISCHARGING IN A VERTICAL DIRECTION**

EFFECTIVE YEAR OF INVENTORY: **2018**

EMISSION DATA SUBMITTED YEAR: **2017**

EMISSION RELEASE POINT (STACK): **GENERAC/ONAN EMERGENCY GENERATOR S-013**

STACK GAS FLOW RATE:

STACK GAS FLOW RATE (NEI COMPATIBLE):

(CUBIC FEET PER MINUTE):

(CUBIC FEET PER MINUTE):

**0.00000**

**0.00000**

STACK HEIGHT:

STACK DIAMETER:

PLUME HEIGHT:

**15.00000**

**0.00000**

**30.00000**

STACK TYPE DESCRIPTION:

**A STACK WITH AN UNOBSTRUCTED OPENING DISCHARGING IN A VERTICAL DIRECTION**

EFFECTIVE YEAR OF INVENTORY: **2018**

EMISSION DATA SUBMITTED YEAR: **2017**

EMISSION RELEASE POINT (STACK): **DIESEL POWERED ELEC GENERATOR**

STACK GAS FLOW RATE:

STACK GAS FLOW RATE (NEI COMPATIBLE):

(CUBIC FEET PER MINUTE):

(CUBIC FEET PER MINUTE):

**17302.00000**

**288.00000**

STACK HEIGHT:

STACK DIAMETER:

PLUME HEIGHT:

**18.00000**

**1.50000**

**0.00000**



## Air Pollution Control Division Permitted Facilities (APCDP)

EMISSION DATA SUBMITTED YEAR: 2016

EMISSION RELEASE POINT (STACK): **FOUR 30,000 GALLON ASTS: FUEL OIL #2**

STACK GAS FLOW RATE: STACK GAS FLOW RATE (NEI COMPATIBLE):  
(CUBIC FEET PER MINUTE): (CUBIC FEET PER MINUTE):

**0.00000 0.00000**

STACK HEIGHT: STACK DIAMETER: PLUME HEIGHT:  
**0.00000 0.00000 20.00000**

STACK TYPE DESCRIPTION:

**FUGITIVE EMISSIONS, NO STACK EXISTS**

EFFECTIVE YEAR OF INVENTORY: 2017

EMISSION DATA SUBMITTED YEAR: 2016

EMISSION RELEASE POINT (STACK): **(2) NATURAL GAS BOILERS**

STACK GAS FLOW RATE: STACK GAS FLOW RATE (NEI COMPATIBLE):  
(CUBIC FEET PER MINUTE): (CUBIC FEET PER MINUTE):

**5094.00000 84.00000**

STACK HEIGHT: STACK DIAMETER: PLUME HEIGHT:  
**32.00000 1.67000 0.00000**

STACK TYPE DESCRIPTION:

**A STACK WITH AN UNOBSTRUCTED OPENING DISCHARGING IN A VERTICAL DIRECTION**

EFFECTIVE YEAR OF INVENTORY: 2017

EMISSION DATA SUBMITTED YEAR: 2016

EMISSION RELEASE POINT (STACK): **(8) GENERATORS**

STACK GAS FLOW RATE: STACK GAS FLOW RATE (NEI COMPATIBLE):  
(CUBIC FEET PER MINUTE): (CUBIC FEET PER MINUTE):

**19209.00000 320.00000**

STACK HEIGHT: STACK DIAMETER: PLUME HEIGHT:  
**30.00000 1.15000 0.00000**

STACK TYPE DESCRIPTION:

**AN EQUIVALENT STACK REPRESENTING A COMBINATION OF MULTIPLE ACTUAL STACKS**

EFFECTIVE YEAR OF INVENTORY: 2017

EMISSION DATA SUBMITTED YEAR: 2016

EMISSION RELEASE POINT (STACK): **3 DUAL FUEL CLEVER BROOKS BOILERS**

STACK GAS FLOW RATE: STACK GAS FLOW RATE (NEI COMPATIBLE):  
(CUBIC FEET PER MINUTE): (CUBIC FEET PER MINUTE):

**3101.00000 51.00000**

STACK HEIGHT: STACK DIAMETER: PLUME HEIGHT:  
**40.00000 0.73000 0.00000**

STACK TYPE DESCRIPTION:

**A STACK WITH AN UNOBSTRUCTED OPENING DISCHARGING IN A VERTICAL DIRECTION**

EFFECTIVE YEAR OF INVENTORY: 2017

EMISSION DATA SUBMITTED YEAR: 2016

EMISSION RELEASE POINT (STACK): **GENERAC/ONAN EMERGENCY GENERATOR S-013**

STACK GAS FLOW RATE: STACK GAS FLOW RATE (NEI COMPATIBLE):  
(CUBIC FEET PER MINUTE): (CUBIC FEET PER MINUTE):



# Air Pollution Control Division Permitted Facilities (APCDP)

## A STACK WITH AN UNOBSTRUCTED OPENING DISCHARGING IN A VERTICAL DIRECTION

EFFECTIVE YEAR OF INVENTORY: **2016**  
EMISSION DATA SUBMITTED YEAR: **2015**  
EMISSION RELEASE POINT (STACK): **BOILER #2: BABCOCK & WILCOX, SN: BW-22213**  
STACK GAS FLOW RATE: STACK GAS FLOW RATE (NEI COMPATIBLE):  
(CUBIC FEET PER MINUTE): (CUBIC FEET PER MINUTE):  
**0.00000 0.00000**  
STACK HEIGHT: STACK DIAMETER: PLUME HEIGHT:  
**70.00000 4.40000 0.00000**  
STACK TYPE DESCRIPTION:

## A STACK WITH AN UNOBSTRUCTED OPENING DISCHARGING IN A VERTICAL DIRECTION

EFFECTIVE YEAR OF INVENTORY: **2016**  
EMISSION DATA SUBMITTED YEAR: **2015**  
EMISSION RELEASE POINT (STACK): **NOT REPORTED**  
STACK GAS FLOW RATE: STACK GAS FLOW RATE (NEI COMPATIBLE):  
(CUBIC FEET PER MINUTE): (CUBIC FEET PER MINUTE):  
**974.00000 16.00000**  
STACK HEIGHT: STACK DIAMETER: PLUME HEIGHT:  
**19.00000 0.80000 0.00000**  
STACK TYPE DESCRIPTION:

## A STACK WITH AN UNOBSTRUCTED OPENING DISCHARGING IN A VERTICAL DIRECTION

EFFECTIVE YEAR OF INVENTORY: **2016**  
EMISSION DATA SUBMITTED YEAR: **2015**  
EMISSION RELEASE POINT (STACK): **FOUR 30,000 GALLON ASTS: FUEL OIL #2**  
STACK GAS FLOW RATE: STACK GAS FLOW RATE (NEI COMPATIBLE):  
(CUBIC FEET PER MINUTE): (CUBIC FEET PER MINUTE):  
**0.00000 0.00000**  
STACK HEIGHT: STACK DIAMETER: PLUME HEIGHT:  
**0.00000 0.00000 20.00000**  
STACK TYPE DESCRIPTION:

## FUGITIVE EMISSIONS, NO STACK EXISTS

EFFECTIVE YEAR OF INVENTORY: **2016**  
EMISSION DATA SUBMITTED YEAR: **2015**  
EMISSION RELEASE POINT (STACK): **(2) NATURAL GAS BOILERS**  
STACK GAS FLOW RATE: STACK GAS FLOW RATE (NEI COMPATIBLE):  
(CUBIC FEET PER MINUTE): (CUBIC FEET PER MINUTE):  
**5094.00000 84.00000**  
STACK HEIGHT: STACK DIAMETER: PLUME HEIGHT:  
**32.00000 1.67000 0.00000**  
STACK TYPE DESCRIPTION:

## A STACK WITH AN UNOBSTRUCTED OPENING DISCHARGING IN A VERTICAL DIRECTION

EFFECTIVE YEAR OF INVENTORY: **2016**  
EMISSION DATA SUBMITTED YEAR: **2015**

## Air Pollution Control Division Permitted Facilities (APCDP)

EMISSION RELEASE POINT (STACK): **(8) GENERATORS**

STACK GAS FLOW RATE:            STACK GAS FLOW RATE (NEI COMPATIBLE):  
(CUBIC FEET PER MINUTE):            (CUBIC FEET PER MINUTE):

**19209.00000**

**320.00000**

STACK HEIGHT:            STACK DIAMETER:            PLUME HEIGHT:

**30.00000**

**1.15000**

**0.00000**

STACK TYPE DESCRIPTION:

**AN EQUIVALENT STACK REPRESENTING A COMBINATION OF MULTIPLE ACTUAL STACKS**

EFFECTIVE YEAR OF INVENTORY: **2016**

EMISSION DATA SUBMITTED YEAR: **2015**

EMISSION RELEASE POINT (STACK): **3 DUAL FUEL CLEVER BROOKS BOILERS**

STACK GAS FLOW RATE:            STACK GAS FLOW RATE (NEI COMPATIBLE):  
(CUBIC FEET PER MINUTE):            (CUBIC FEET PER MINUTE):

**3101.00000**

**51.00000**

STACK HEIGHT:            STACK DIAMETER:            PLUME HEIGHT:

**40.00000**

**0.73000**

**0.00000**

STACK TYPE DESCRIPTION:

**A STACK WITH AN UNOBSTRUCTED OPENING DISCHARGING IN A VERTICAL DIRECTION**

EFFECTIVE YEAR OF INVENTORY: **2016**

EMISSION DATA SUBMITTED YEAR: **2015**

EMISSION RELEASE POINT (STACK): **GENERAC/ONAN EMERGENCY GENERATOR S-013**

STACK GAS FLOW RATE:            STACK GAS FLOW RATE (NEI COMPATIBLE):  
(CUBIC FEET PER MINUTE):            (CUBIC FEET PER MINUTE):

**0.00000**

**0.00000**

STACK HEIGHT:            STACK DIAMETER:            PLUME HEIGHT:

**15.00000**

**0.00000**

**30.00000**

STACK TYPE DESCRIPTION:

**A STACK WITH AN UNOBSTRUCTED OPENING DISCHARGING IN A VERTICAL DIRECTION**

EFFECTIVE YEAR OF INVENTORY: **2016**

EMISSION DATA SUBMITTED YEAR: **2015**

EMISSION RELEASE POINT (STACK): **CUMMINS QSK50-G4-NR2 S016**

STACK GAS FLOW RATE:            STACK GAS FLOW RATE (NEI COMPATIBLE):  
(CUBIC FEET PER MINUTE):            (CUBIC FEET PER MINUTE):

**10570.00000**

**176.00000**

STACK HEIGHT:            STACK DIAMETER:            PLUME HEIGHT:

**15.00000**

**1.20000**

**0.00000**

STACK TYPE DESCRIPTION:

**A STACK WITH AN UNOBSTRUCTED OPENING DISCHARGING IN A VERTICAL DIRECTION**

EFFECTIVE YEAR OF INVENTORY: **2016**

EMISSION DATA SUBMITTED YEAR: **2015**

EMISSION RELEASE POINT (STACK): **DIESEL POWERED ELEC GENERATOR**

STACK GAS FLOW RATE:            STACK GAS FLOW RATE (NEI COMPATIBLE):  
(CUBIC FEET PER MINUTE):            (CUBIC FEET PER MINUTE):

**17302.00000**

**288.00000**

## Air Pollution Control Division Permitted Facilities (APCDP)

STACK HEIGHT:            STACK DIAMETER:            PLUME HEIGHT:  
**18.00000**                    **1.50000**                    **0.00000**

STACK TYPE DESCRIPTION:

**A STACK WITH AN UNOBSTRUCTED OPENING DISCHARGING IN A VERTICAL DIRECTION**

EFFECTIVE YEAR OF INVENTORY:    **2016**

EMISSION DATA SUBMITTED YEAR:    **2014**

EMISSION RELEASE POINT (STACK):    **BOILER #1: BABCOCK & WILCOX, SN: BW-24790**

STACK GAS FLOW RATE:            STACK GAS FLOW RATE (NEI COMPATIBLE):  
(CUBIC FEET PER MINUTE):            (CUBIC FEET PER MINUTE):

**0.00000**                                    **0.00000**

STACK HEIGHT:            STACK DIAMETER:            PLUME HEIGHT:  
**50.00000**                    **5.00000**                    **0.00000**

STACK TYPE DESCRIPTION:

**A STACK WITH AN UNOBSTRUCTED OPENING DISCHARGING IN A VERTICAL DIRECTION**

EFFECTIVE YEAR OF INVENTORY:    **2016**

EMISSION DATA SUBMITTED YEAR:    **2014**

EMISSION RELEASE POINT (STACK):    **BOILER #3: UNION IRON WORKS, SN: UIW-7042**

STACK GAS FLOW RATE:            STACK GAS FLOW RATE (NEI COMPATIBLE):  
(CUBIC FEET PER MINUTE):            (CUBIC FEET PER MINUTE):

**11750.00000**                                **195.00000**

STACK HEIGHT:            STACK DIAMETER:            PLUME HEIGHT:  
**50.00000**                    **4.00000**                    **0.00000**

STACK TYPE DESCRIPTION:

**A STACK WITH AN UNOBSTRUCTED OPENING DISCHARGING IN A VERTICAL DIRECTION**

EFFECTIVE YEAR OF INVENTORY:    **2016**

EMISSION DATA SUBMITTED YEAR:    **2014**

EMISSION RELEASE POINT (STACK):    **BOILER #2: BABCOCK & WILCOX, SN: BW-22213**

STACK GAS FLOW RATE:            STACK GAS FLOW RATE (NEI COMPATIBLE):  
(CUBIC FEET PER MINUTE):            (CUBIC FEET PER MINUTE):

**0.00000**                                    **0.00000**

STACK HEIGHT:            STACK DIAMETER:            PLUME HEIGHT:  
**70.00000**                    **4.40000**                    **0.00000**

STACK TYPE DESCRIPTION:

**A STACK WITH AN UNOBSTRUCTED OPENING DISCHARGING IN A VERTICAL DIRECTION**

EFFECTIVE YEAR OF INVENTORY:    **2016**

EMISSION DATA SUBMITTED YEAR:    **2014**

EMISSION RELEASE POINT (STACK):    **NOT REPORTED**

STACK GAS FLOW RATE:            STACK GAS FLOW RATE (NEI COMPATIBLE):  
(CUBIC FEET PER MINUTE):            (CUBIC FEET PER MINUTE):

**974.00000**                                **16.00000**

STACK HEIGHT:            STACK DIAMETER:            PLUME HEIGHT:  
**19.00000**                    **0.80000**                    **0.00000**

STACK TYPE DESCRIPTION:

**A STACK WITH AN UNOBSTRUCTED OPENING DISCHARGING IN A VERTICAL DIRECTION**

## Air Pollution Control Division Permitted Facilities (APCDP)

EFFECTIVE YEAR OF INVENTORY: **2016**  
EMISSION DATA SUBMITTED YEAR: **2014**  
EMISSION RELEASE POINT (STACK): **FOUR 30,000 GALLON ASTS: FUEL OIL #2**  
STACK GAS FLOW RATE: STACK GAS FLOW RATE (NEI COMPATIBLE):  
(CUBIC FEET PER MINUTE): (CUBIC FEET PER MINUTE):  
**0.00000 0.00000**  
STACK HEIGHT: STACK DIAMETER: PLUME HEIGHT:  
**0.00000 0.00000 20.00000**  
STACK TYPE DESCRIPTION:  
**FUGITIVE EMISSIONS, NO STACK EXISTS**

EFFECTIVE YEAR OF INVENTORY: **2016**  
EMISSION DATA SUBMITTED YEAR: **2014**  
EMISSION RELEASE POINT (STACK): **(2) NATURAL GAS BOILERS**  
STACK GAS FLOW RATE: STACK GAS FLOW RATE (NEI COMPATIBLE):  
(CUBIC FEET PER MINUTE): (CUBIC FEET PER MINUTE):  
**5094.00000 84.00000**  
STACK HEIGHT: STACK DIAMETER: PLUME HEIGHT:  
**32.00000 1.67000 0.00000**  
STACK TYPE DESCRIPTION:  
**A STACK WITH AN UNOBSTRUCTED OPENING DISCHARGING IN A VERTICAL DIRECTION**

EFFECTIVE YEAR OF INVENTORY: **2016**  
EMISSION DATA SUBMITTED YEAR: **2014**  
EMISSION RELEASE POINT (STACK): **(8) GENERATORS**  
STACK GAS FLOW RATE: STACK GAS FLOW RATE (NEI COMPATIBLE):  
(CUBIC FEET PER MINUTE): (CUBIC FEET PER MINUTE):  
**19209.00000 320.00000**  
STACK HEIGHT: STACK DIAMETER: PLUME HEIGHT:  
**30.00000 1.15000 0.00000**  
STACK TYPE DESCRIPTION:  
**AN EQUIVALENT STACK REPRESENTING A COMBINATION OF MULTIPLE ACTUAL STACKS**

EFFECTIVE YEAR OF INVENTORY: **2016**  
EMISSION DATA SUBMITTED YEAR: **2014**  
EMISSION RELEASE POINT (STACK): **3 DUAL FUEL CLEVER BROOKS BOILERS**  
STACK GAS FLOW RATE: STACK GAS FLOW RATE (NEI COMPATIBLE):  
(CUBIC FEET PER MINUTE): (CUBIC FEET PER MINUTE):  
**3101.00000 51.00000**  
STACK HEIGHT: STACK DIAMETER: PLUME HEIGHT:  
**40.00000 0.73000 0.00000**  
STACK TYPE DESCRIPTION:  
**A STACK WITH AN UNOBSTRUCTED OPENING DISCHARGING IN A VERTICAL DIRECTION**

EFFECTIVE YEAR OF INVENTORY: **2016**  
EMISSION DATA SUBMITTED YEAR: **2014**  
EMISSION RELEASE POINT (STACK): **GENERAC/ONAN EMERGENCY GENERATOR S-013**





# Air Pollution Control Division Permitted Facilities (APCDP)

25.00000                      1.10000                      0.00000

STACK TYPE DESCRIPTION:

**A STACK WITH AN UNOBSTRUCTED OPENING DISCHARGING IN A VERTICAL DIRECTION**

EFFECTIVE YEAR OF INVENTORY:   **2014**

EMISSION DATA SUBMITTED YEAR:   **2013**

EMISSION RELEASE POINT (STACK):   **BOILER #1: BABCOCK & WILCOX, SN: BW-24790**

STACK GAS FLOW RATE:                STACK GAS FLOW RATE (NEI COMPATIBLE):  
(CUBIC FEET PER MINUTE):                (CUBIC FEET PER MINUTE):

**38441.00000                      640.00000**

STACK HEIGHT:                STACK DIAMETER:                PLUME HEIGHT:

**53.00000                      6.00000                      0.00000**

STACK TYPE DESCRIPTION:

**A PROCESS VENT, NOT OTHERWISE CLASSIFIED**

EFFECTIVE YEAR OF INVENTORY:   **2014**

EMISSION DATA SUBMITTED YEAR:   **2013**

EMISSION RELEASE POINT (STACK):   **BOILER #3: UNION IRON WORKS, SN: UIW-7042**

STACK GAS FLOW RATE:                STACK GAS FLOW RATE (NEI COMPATIBLE):  
(CUBIC FEET PER MINUTE):                (CUBIC FEET PER MINUTE):

**11750.00000                      195.00000**

STACK HEIGHT:                STACK DIAMETER:                PLUME HEIGHT:

**48.00000                      5.00000                      0.00000**

STACK TYPE DESCRIPTION:

**A PROCESS VENT, NOT OTHERWISE CLASSIFIED**

EFFECTIVE YEAR OF INVENTORY:   **2014**

EMISSION DATA SUBMITTED YEAR:   **2013**

EMISSION RELEASE POINT (STACK):   **BOILER #2: BABCOCK & WILCOX, SN: BW-22213**

STACK GAS FLOW RATE:                STACK GAS FLOW RATE (NEI COMPATIBLE):  
(CUBIC FEET PER MINUTE):                (CUBIC FEET PER MINUTE):

**14543.00000                      242.00000**

STACK HEIGHT:                STACK DIAMETER:                PLUME HEIGHT:

**54.00000                      4.40000                      0.00000**

STACK TYPE DESCRIPTION:

**A PROCESS VENT, NOT OTHERWISE CLASSIFIED**

EFFECTIVE YEAR OF INVENTORY:   **2014**

EMISSION DATA SUBMITTED YEAR:   **2013**

EMISSION RELEASE POINT (STACK):   **NOT REPORTED**

STACK GAS FLOW RATE:                STACK GAS FLOW RATE (NEI COMPATIBLE):  
(CUBIC FEET PER MINUTE):                (CUBIC FEET PER MINUTE):

**974.00000                      16.00000**

STACK HEIGHT:                STACK DIAMETER:                PLUME HEIGHT:

**19.00000                      0.80000                      0.00000**

STACK TYPE DESCRIPTION:

**A STACK WITH AN UNOBSTRUCTED OPENING DISCHARGING IN A VERTICAL DIRECTION**



## Air Pollution Control Division Permitted Facilities (APCDP)

(CUBIC FEET PER MINUTE):

**15705.00000**

STACK HEIGHT:

**20.00000**

(CUBIC FEET PER MINUTE):

**261.00000**

STACK DIAMETER:

**1.00000**

PLUME HEIGHT:

**0.00000**

STACK TYPE DESCRIPTION:

**A STACK WITH AN UNOBSTRUCTED OPENING DISCHARGING IN A VERTICAL DIRECTION**

EFFECTIVE YEAR OF INVENTORY: **2014**

EMISSION DATA SUBMITTED YEAR: **2013**

EMISSION RELEASE POINT (STACK): **(8) GENERATORS**

STACK GAS FLOW RATE:

(CUBIC FEET PER MINUTE):

**0.00000**

STACK GAS FLOW RATE (NEI COMPATIBLE):

(CUBIC FEET PER MINUTE):

**0.00000**

STACK HEIGHT:

**12.00000**

STACK DIAMETER:

**0.66000**

PLUME HEIGHT:

**0.00000**

STACK TYPE DESCRIPTION:

**A STACK WITH AN UNOBSTRUCTED OPENING DISCHARGING IN A VERTICAL DIRECTION**

EFFECTIVE YEAR OF INVENTORY: **2014**

EMISSION DATA SUBMITTED YEAR: **2013**

EMISSION RELEASE POINT (STACK): **3 DUAL FUEL CLEVER BROOKS BOILERS**

STACK GAS FLOW RATE:

(CUBIC FEET PER MINUTE):

**3101.00000**

STACK GAS FLOW RATE (NEI COMPATIBLE):

(CUBIC FEET PER MINUTE):

**51.00000**

STACK HEIGHT:

**40.00000**

STACK DIAMETER:

**0.73000**

PLUME HEIGHT:

**0.00000**

STACK TYPE DESCRIPTION:

**A STACK WITH AN UNOBSTRUCTED OPENING DISCHARGING IN A VERTICAL DIRECTION**

EFFECTIVE YEAR OF INVENTORY: **2014**

EMISSION DATA SUBMITTED YEAR: **2013**

EMISSION RELEASE POINT (STACK): **NCE CRAWFORD EMOTEK INCINERATOR-001**

STACK GAS FLOW RATE:

(CUBIC FEET PER MINUTE):

**2721.00000**

STACK GAS FLOW RATE (NEI COMPATIBLE):

(CUBIC FEET PER MINUTE):

**45.00000**

STACK HEIGHT:

**28.00000**

STACK DIAMETER:

**1.66000**

PLUME HEIGHT:

**0.00000**

STACK TYPE DESCRIPTION:

**A STACK WITH AN UNOBSTRUCTED OPENING DISCHARGING IN A VERTICAL DIRECTION**

EFFECTIVE YEAR OF INVENTORY: **2014**

EMISSION DATA SUBMITTED YEAR: **2013**

EMISSION RELEASE POINT (STACK): **MITSUBISHI IDLC2000-2M ICE S017**

STACK GAS FLOW RATE:

(CUBIC FEET PER MINUTE):

**19209.00000**

STACK GAS FLOW RATE (NEI COMPATIBLE):

(CUBIC FEET PER MINUTE):

**320.00000**

STACK HEIGHT:

**30.00000**

STACK DIAMETER:

**1.12000**

PLUME HEIGHT:

**0.00000**



## Air Pollution Control Division Permitted Facilities (APCDP)

EMISSION DATA SUBMITTED YEAR: **2009**

EMISSION RELEASE POINT (STACK): **NOT REPORTED**

STACK GAS FLOW RATE: STACK GAS FLOW RATE (NEI COMPATIBLE):  
(CUBIC FEET PER MINUTE): (CUBIC FEET PER MINUTE):

**11750.00000**

**195.00000**

STACK HEIGHT: STACK DIAMETER: PLUME HEIGHT:  
**48.00000 5.00000 0.00000**

STACK TYPE DESCRIPTION:

**A STACK WITH AN UNOBSTRUCTED OPENING DISCHARGING IN A VERTICAL DIRECTION**

EFFECTIVE YEAR OF INVENTORY: **2011**

EMISSION DATA SUBMITTED YEAR: **2009**

EMISSION RELEASE POINT (STACK): **BOILER #2: BABCOCK & WILCOX, SN: BW-22213**

STACK GAS FLOW RATE: STACK GAS FLOW RATE (NEI COMPATIBLE):  
(CUBIC FEET PER MINUTE): (CUBIC FEET PER MINUTE):

**14543.00000**

**242.00000**

STACK HEIGHT: STACK DIAMETER: PLUME HEIGHT:  
**54.00000 4.40000 0.00000**

STACK TYPE DESCRIPTION:

**A PROCESS VENT, NOT OTHERWISE CLASSIFIED**

EFFECTIVE YEAR OF INVENTORY: **2011**

EMISSION DATA SUBMITTED YEAR: **2009**

EMISSION RELEASE POINT (STACK): **NOT REPORTED**

STACK GAS FLOW RATE: STACK GAS FLOW RATE (NEI COMPATIBLE):  
(CUBIC FEET PER MINUTE): (CUBIC FEET PER MINUTE):

**974.00000**

**16.00000**

STACK HEIGHT: STACK DIAMETER: PLUME HEIGHT:  
**19.00000 0.80000 0.00000**

STACK TYPE DESCRIPTION:

**A STACK WITH AN UNOBSTRUCTED OPENING DISCHARGING IN A VERTICAL DIRECTION**

EFFECTIVE YEAR OF INVENTORY: **2011**

EMISSION DATA SUBMITTED YEAR: **2009**

EMISSION RELEASE POINT (STACK): **INCINERATOR S005**

STACK GAS FLOW RATE: STACK GAS FLOW RATE (NEI COMPATIBLE):  
(CUBIC FEET PER MINUTE): (CUBIC FEET PER MINUTE):

**7260.00000**

**121.00000**

STACK HEIGHT: STACK DIAMETER: PLUME HEIGHT:  
**33.00000 3.50000 0.00000**

STACK TYPE DESCRIPTION:

**A STACK WITH AN UNOBSTRUCTED OPENING DISCHARGING IN A VERTICAL DIRECTION**

EFFECTIVE YEAR OF INVENTORY: **2011**

EMISSION DATA SUBMITTED YEAR: **2009**

EMISSION RELEASE POINT (STACK): **INCINERATOR S004**

STACK GAS FLOW RATE: STACK GAS FLOW RATE (NEI COMPATIBLE):  
(CUBIC FEET PER MINUTE): (CUBIC FEET PER MINUTE):



# Air Pollution Control Division Permitted Facilities (APCDP)

## A STACK WITH AN UNOBSTRUCTED OPENING DISCHARGING IN A VERTICAL DIRECTION

EFFECTIVE YEAR OF INVENTORY: 2011

EMISSION DATA SUBMITTED YEAR: 2009

EMISSION RELEASE POINT (STACK): (4) HURST BOILER & WELDING

STACK GAS FLOW RATE: STACK GAS FLOW RATE (NEI COMPATIBLE):  
(CUBIC FEET PER MINUTE): (CUBIC FEET PER MINUTE):

0.00000 0.00000

STACK HEIGHT: STACK DIAMETER: PLUME HEIGHT:  
60.00000 2.00000 30.00000

STACK TYPE DESCRIPTION:

## A STACK WITH AN UNOBSTRUCTED OPENING DISCHARGING IN A VERTICAL DIRECTION

EFFECTIVE YEAR OF INVENTORY: 2011

EMISSION DATA SUBMITTED YEAR: 2009

EMISSION RELEASE POINT (STACK): 4 BACKUP GENATORS

STACK GAS FLOW RATE: STACK GAS FLOW RATE (NEI COMPATIBLE):  
(CUBIC FEET PER MINUTE): (CUBIC FEET PER MINUTE):

0.00000 0.00000

STACK HEIGHT: STACK DIAMETER: PLUME HEIGHT:  
12.00000 0.66000 0.00000

STACK TYPE DESCRIPTION:

## A STACK WITH AN UNOBSTRUCTED OPENING DISCHARGING IN A VERTICAL DIRECTION

EFFECTIVE YEAR OF INVENTORY: 2011

EMISSION DATA SUBMITTED YEAR: 2009

EMISSION RELEASE POINT (STACK): (8) GENERATORS

STACK GAS FLOW RATE: STACK GAS FLOW RATE (NEI COMPATIBLE):  
(CUBIC FEET PER MINUTE): (CUBIC FEET PER MINUTE):

0.00000 0.00000

STACK HEIGHT: STACK DIAMETER: PLUME HEIGHT:  
12.00000 0.66000 0.00000

STACK TYPE DESCRIPTION:

## A STACK WITH AN UNOBSTRUCTED OPENING DISCHARGING IN A VERTICAL DIRECTION

EFFECTIVE YEAR OF INVENTORY: 2011

EMISSION DATA SUBMITTED YEAR: 2009

EMISSION RELEASE POINT (STACK): TWO (2) SUPERIOR BOILERS

STACK GAS FLOW RATE: STACK GAS FLOW RATE (NEI COMPATIBLE):  
(CUBIC FEET PER MINUTE): (CUBIC FEET PER MINUTE):

3400.00000 56.00000

STACK HEIGHT: STACK DIAMETER: PLUME HEIGHT:  
30.00000 4.00000 0.00000

STACK TYPE DESCRIPTION:

## A STACK WITH AN UNOBSTRUCTED OPENING DISCHARGING IN A VERTICAL DIRECTION

EFFECTIVE YEAR OF INVENTORY: 2011

EMISSION DATA SUBMITTED YEAR: 2009





## Air Pollution Control Division Permitted Facilities (APCDP)

EMISSION DATA SUBMITTED YEAR: **2019**

POLLUTANT IS A HAZARDOUS AIR POLLUTANT UNDER COLORADO SECTION 25-7-109.3 C.R.S: **NO**

POLLUTANT IS A CRITERIA POLLUTANT: **YES**

POLLUTANT IS REPORTABLE AS EPCRA (SARA TITLE III) COMPOUND ONLY: **NO**

POLLUTANT IS A HAZARDOUS AIR POLLUTANT LISTED UNDER THE FEDERAL CAAA SECTION 112: **NO**

POLLUTANT IS A OZONE DEPLETING COMPOUND LISTED UNDER COLORADO AQCC REGULATION 15 SECTION II.11.: **NO**

ESTIMATED EMISSIONS:	UNCONTROLLED ESTIMATED EMISSIONS:	EMISSIONS LIMIT:
<small>(TONS PER YEAR):</small>	<small>(TONS PER YEAR):</small>	<small>(TONS PER YEAR):</small>

<b>0.98000</b>	<b>0.98000</b>	<b>0.00000</b>
----------------	----------------	----------------

ESTIMATED EMISSIONS WITH RULE EFFECTIVENESS:  
(TONS PER YEAR)

**0.00000**

EFFECTIVE YEAR OF INVENTORY: **2020**

POLLUTANT NAME: **PM2.5 - PARTICULATE MATTER < 2.5 UM**

EMISSION DATA SUBMITTED YEAR: **2019**

POLLUTANT IS A HAZARDOUS AIR POLLUTANT UNDER COLORADO SECTION 25-7-109.3 C.R.S: **NO**

POLLUTANT IS A CRITERIA POLLUTANT: **YES**

POLLUTANT IS REPORTABLE AS EPCRA (SARA TITLE III) COMPOUND ONLY: **NO**

POLLUTANT IS A HAZARDOUS AIR POLLUTANT LISTED UNDER THE FEDERAL CAAA SECTION 112: **NO**

POLLUTANT IS A OZONE DEPLETING COMPOUND LISTED UNDER COLORADO AQCC REGULATION 15 SECTION II.11.: **NO**

ESTIMATED EMISSIONS:	UNCONTROLLED ESTIMATED EMISSIONS:	EMISSIONS LIMIT:
<small>(TONS PER YEAR):</small>	<small>(TONS PER YEAR):</small>	<small>(TONS PER YEAR):</small>

<b>0.98000</b>	<b>0.98000</b>	<b>0.00000</b>
----------------	----------------	----------------

ESTIMATED EMISSIONS WITH RULE EFFECTIVENESS:  
(TONS PER YEAR)

**0.00000**

EFFECTIVE YEAR OF INVENTORY: **2020**

POLLUTANT NAME: **PT - TOTAL PARTICULATE MATTER**

EMISSION DATA SUBMITTED YEAR: **2019**

POLLUTANT IS A HAZARDOUS AIR POLLUTANT UNDER COLORADO SECTION 25-7-109.3 C.R.S: **NO**

POLLUTANT IS A CRITERIA POLLUTANT: **YES**

POLLUTANT IS REPORTABLE AS EPCRA (SARA TITLE III) COMPOUND ONLY: **NO**

POLLUTANT IS A HAZARDOUS AIR POLLUTANT LISTED UNDER THE FEDERAL CAAA SECTION 112: **NO**

POLLUTANT IS A OZONE DEPLETING COMPOUND LISTED UNDER COLORADO AQCC REGULATION 15 SECTION II.11.: **NO**

ESTIMATED EMISSIONS:	UNCONTROLLED ESTIMATED EMISSIONS:	EMISSIONS LIMIT:
<small>(TONS PER YEAR):</small>	<small>(TONS PER YEAR):</small>	<small>(TONS PER YEAR):</small>

<b>0.98000</b>	<b>0.98000</b>	<b>0.00000</b>
----------------	----------------	----------------

ESTIMATED EMISSIONS WITH RULE EFFECTIVENESS:  
(TONS PER YEAR)

**0.00000**

EFFECTIVE YEAR OF INVENTORY: **2020**

POLLUTANT NAME: **SO2 - SULFUR DIOXIDE**

EMISSION DATA SUBMITTED YEAR: **2019**

POLLUTANT IS A HAZARDOUS AIR POLLUTANT UNDER COLORADO SECTION 25-7-109.3 C.R.S: **NO**

POLLUTANT IS A CRITERIA POLLUTANT: **YES**

POLLUTANT IS REPORTABLE AS EPCRA (SARA TITLE III) COMPOUND ONLY: **NO**

POLLUTANT IS A HAZARDOUS AIR POLLUTANT LISTED UNDER THE FEDERAL CAAA SECTION 112: **NO**

POLLUTANT IS A OZONE DEPLETING COMPOUND LISTED UNDER COLORADO AQCC REGULATION 15 SECTION II.11.: **NO**

## Air Pollution Control Division Permitted Facilities (APCDP)

ESTIMATED EMISSIONS: (TONS PER YEAR):	UNCONTROLLED ESTIMATED EMISSIONS: (TONS PER YEAR):	EMISSIONS LIMIT: (TONS PER YEAR):
<b>0.08000</b>	<b>0.08000</b>	<b>0.00000</b>

ESTIMATED EMISSIONS WITH RULE EFFECTIVENESS:  
(TONS PER YEAR)  
**0.00000**

EFFECTIVE YEAR OF INVENTORY: **2020**

POLLUTANT NAME: **VOC - VOLATILE ORGANIC COMPOUNDS**

EMISSION DATA SUBMITTED YEAR: **2019**

POLLUTANT IS A HAZARDOUS AIR POLLUTANT UNDER COLORADO SECTION 25-7-109.3 C.R.S: **NO**

POLLUTANT IS A CRITERIA POLLUTANT: **YES**

POLLUTANT IS REPORTABLE AS EPCRA (SARA TITLE III) COMPOUND ONLY: **NO**

POLLUTANT IS A HAZARDOUS AIR POLLUTANT LISTED UNDER THE FEDERAL CAAA SECTION 112: **NO**

POLLUTANT IS A OZONE DEPLETING COMPOUND LISTED UNDER COLORADO AQCC REGULATION 15 SECTION II.11.: **NO**

ESTIMATED EMISSIONS: (TONS PER YEAR):	UNCONTROLLED ESTIMATED EMISSIONS: (TONS PER YEAR):	EMISSIONS LIMIT: (TONS PER YEAR):
<b>0.71000</b>	<b>0.71000</b>	<b>0.00000</b>

ESTIMATED EMISSIONS WITH RULE EFFECTIVENESS:  
(TONS PER YEAR)  
**0.71000**

EFFECTIVE YEAR OF INVENTORY: **2020**

POLLUTANT NAME: **NOX - NITROGEN OXIDES**

EMISSION DATA SUBMITTED YEAR: **2019**

POLLUTANT IS A HAZARDOUS AIR POLLUTANT UNDER COLORADO SECTION 25-7-109.3 C.R.S: **NO**

POLLUTANT IS A CRITERIA POLLUTANT: **YES**

POLLUTANT IS REPORTABLE AS EPCRA (SARA TITLE III) COMPOUND ONLY: **NO**

POLLUTANT IS A HAZARDOUS AIR POLLUTANT LISTED UNDER THE FEDERAL CAAA SECTION 112: **NO**

POLLUTANT IS A OZONE DEPLETING COMPOUND LISTED UNDER COLORADO AQCC REGULATION 15 SECTION II.11.: **NO**

ESTIMATED EMISSIONS: (TONS PER YEAR):	UNCONTROLLED ESTIMATED EMISSIONS: (TONS PER YEAR):	EMISSIONS LIMIT: (TONS PER YEAR):
<b>36.03000</b>	<b>36.03000</b>	<b>0.00000</b>

ESTIMATED EMISSIONS WITH RULE EFFECTIVENESS:  
(TONS PER YEAR)  
**0.00000**

EFFECTIVE YEAR OF INVENTORY: **2020**

POLLUTANT NAME: **CO - CARBON MONOXIDE**

EMISSION DATA SUBMITTED YEAR: **2019**

POLLUTANT IS A HAZARDOUS AIR POLLUTANT UNDER COLORADO SECTION 25-7-109.3 C.R.S: **NO**

POLLUTANT IS A CRITERIA POLLUTANT: **YES**

POLLUTANT IS REPORTABLE AS EPCRA (SARA TITLE III) COMPOUND ONLY: **NO**

POLLUTANT IS A HAZARDOUS AIR POLLUTANT LISTED UNDER THE FEDERAL CAAA SECTION 112: **NO**

POLLUTANT IS A OZONE DEPLETING COMPOUND LISTED UNDER COLORADO AQCC REGULATION 15 SECTION II.11.: **NO**

ESTIMATED EMISSIONS: (TONS PER YEAR):	UNCONTROLLED ESTIMATED EMISSIONS: (TONS PER YEAR):	EMISSIONS LIMIT: (TONS PER YEAR):
<b>0.76000</b>	<b>0.76000</b>	<b>0.00000</b>

ESTIMATED EMISSIONS WITH RULE EFFECTIVENESS:  
(TONS PER YEAR)  
**0.76000**

## Air Pollution Control Division Permitted Facilities (APCDP)

EFFECTIVE YEAR OF INVENTORY: **2020**

POLLUTANT NAME: **PM10 - PARTICULATE MATTER < 10 UM**

EMISSION DATA SUBMITTED YEAR: **2019**

POLLUTANT IS A HAZARDOUS AIR POLLUTANT UNDER COLORADO SECTION 25-7-109.3 C.R.S: **NO**

POLLUTANT IS A CRITERIA POLLUTANT: **YES**

POLLUTANT IS REPORTABLE AS EPCRA (SARA TITLE III) COMPOUND ONLY: **NO**

POLLUTANT IS A HAZARDOUS AIR POLLUTANT LISTED UNDER THE FEDERAL CAAA SECTION 112: **NO**

POLLUTANT IS A OZONE DEPLETING COMPOUND LISTED UNDER COLORADO AQCC REGULATION 15 SECTION II.11.: **NO**

ESTIMATED EMISSIONS: UNCONTROLLED ESTIMATED EMISSIONS: EMISSIONS LIMIT:

(TONS PER YEAR):

(TONS PER YEAR):

(TONS PER YEAR):

**0.07000**

**0.07000**

**0.00000**

ESTIMATED EMISSIONS WITH RULE EFFECTIVENESS:

(TONS PER YEAR)

**0.00000**

EFFECTIVE YEAR OF INVENTORY: **2020**

POLLUTANT NAME: **PM2.5 - PARTICULATE MATTER < 2.5 UM**

EMISSION DATA SUBMITTED YEAR: **2019**

POLLUTANT IS A HAZARDOUS AIR POLLUTANT UNDER COLORADO SECTION 25-7-109.3 C.R.S: **NO**

POLLUTANT IS A CRITERIA POLLUTANT: **YES**

POLLUTANT IS REPORTABLE AS EPCRA (SARA TITLE III) COMPOUND ONLY: **NO**

POLLUTANT IS A HAZARDOUS AIR POLLUTANT LISTED UNDER THE FEDERAL CAAA SECTION 112: **NO**

POLLUTANT IS A OZONE DEPLETING COMPOUND LISTED UNDER COLORADO AQCC REGULATION 15 SECTION II.11.: **NO**

ESTIMATED EMISSIONS: UNCONTROLLED ESTIMATED EMISSIONS: EMISSIONS LIMIT:

(TONS PER YEAR):

(TONS PER YEAR):

(TONS PER YEAR):

**0.07000**

**0.07000**

**0.00000**

ESTIMATED EMISSIONS WITH RULE EFFECTIVENESS:

(TONS PER YEAR)

**0.00000**

EFFECTIVE YEAR OF INVENTORY: **2020**

POLLUTANT NAME: **PT - TOTAL PARTICULATE MATTER**

EMISSION DATA SUBMITTED YEAR: **2019**

POLLUTANT IS A HAZARDOUS AIR POLLUTANT UNDER COLORADO SECTION 25-7-109.3 C.R.S: **NO**

POLLUTANT IS A CRITERIA POLLUTANT: **YES**

POLLUTANT IS REPORTABLE AS EPCRA (SARA TITLE III) COMPOUND ONLY: **NO**

POLLUTANT IS A HAZARDOUS AIR POLLUTANT LISTED UNDER THE FEDERAL CAAA SECTION 112: **NO**

POLLUTANT IS A OZONE DEPLETING COMPOUND LISTED UNDER COLORADO AQCC REGULATION 15 SECTION II.11.: **NO**

ESTIMATED EMISSIONS: UNCONTROLLED ESTIMATED EMISSIONS: EMISSIONS LIMIT:

(TONS PER YEAR):

(TONS PER YEAR):

(TONS PER YEAR):

**0.07000**

**0.07000**

**0.00000**

ESTIMATED EMISSIONS WITH RULE EFFECTIVENESS:

(TONS PER YEAR)

**0.00000**

EFFECTIVE YEAR OF INVENTORY: **2020**

POLLUTANT NAME: **SO2 - SULFUR DIOXIDE**

EMISSION DATA SUBMITTED YEAR: **2019**

POLLUTANT IS A HAZARDOUS AIR POLLUTANT UNDER COLORADO SECTION 25-7-109.3 C.R.S: **NO**

POLLUTANT IS A CRITERIA POLLUTANT: **YES**

POLLUTANT IS REPORTABLE AS EPCRA (SARA TITLE III) COMPOUND ONLY: **NO**

## Air Pollution Control Division Permitted Facilities (APCDP)

POLLUTANT IS A HAZARDOUS AIR POLLUTANT LISTED UNDER THE FEDERAL CAAA SECTION 112: **NO**  
POLLUTANT IS A OZONE DEPLETING COMPOUND LISTED UNDER COLORADO AQCC REGULATION 15 SECTION II.11.: **NO**  
ESTIMATED EMISSIONS: UNCONTROLLED ESTIMATED EMISSIONS: EMISSIONS LIMIT:  
(TONS PER YEAR): (TONS PER YEAR): (TONS PER YEAR):  
**0.00100 0.00100 0.00000**  
ESTIMATED EMISSIONS WITH RULE EFFECTIVENESS:  
(TONS PER YEAR)  
**0.00000**

EFFECTIVE YEAR OF INVENTORY: **2020**  
POLLUTANT NAME: **VOC - VOLATILE ORGANIC COMPOUNDS**  
EMISSION DATA SUBMITTED YEAR: **2019**  
POLLUTANT IS A HAZARDOUS AIR POLLUTANT UNDER COLORADO SECTION 25-7-109.3 C.R.S: **NO**  
POLLUTANT IS A CRITERIA POLLUTANT: **YES**  
POLLUTANT IS REPORTABLE AS EPCRA (SARA TITLE III) COMPOUND ONLY: **NO**  
POLLUTANT IS A HAZARDOUS AIR POLLUTANT LISTED UNDER THE FEDERAL CAAA SECTION 112: **NO**  
POLLUTANT IS A OZONE DEPLETING COMPOUND LISTED UNDER COLORADO AQCC REGULATION 15 SECTION II.11.: **NO**  
ESTIMATED EMISSIONS: UNCONTROLLED ESTIMATED EMISSIONS: EMISSIONS LIMIT:  
(TONS PER YEAR): (TONS PER YEAR): (TONS PER YEAR):  
**0.05000 0.05000 0.00000**  
ESTIMATED EMISSIONS WITH RULE EFFECTIVENESS:  
(TONS PER YEAR)  
**0.05000**

EFFECTIVE YEAR OF INVENTORY: **2020**  
POLLUTANT NAME: **NOX - NITROGEN OXIDES**  
EMISSION DATA SUBMITTED YEAR: **2019**  
POLLUTANT IS A HAZARDOUS AIR POLLUTANT UNDER COLORADO SECTION 25-7-109.3 C.R.S: **NO**  
POLLUTANT IS A CRITERIA POLLUTANT: **YES**  
POLLUTANT IS REPORTABLE AS EPCRA (SARA TITLE III) COMPOUND ONLY: **NO**  
POLLUTANT IS A HAZARDOUS AIR POLLUTANT LISTED UNDER THE FEDERAL CAAA SECTION 112: **NO**  
POLLUTANT IS A OZONE DEPLETING COMPOUND LISTED UNDER COLORADO AQCC REGULATION 15 SECTION II.11.: **NO**  
ESTIMATED EMISSIONS: UNCONTROLLED ESTIMATED EMISSIONS: EMISSIONS LIMIT:  
(TONS PER YEAR): (TONS PER YEAR): (TONS PER YEAR):  
**0.91000 0.91000 0.00000**  
ESTIMATED EMISSIONS WITH RULE EFFECTIVENESS:  
(TONS PER YEAR)  
**0.00000**

EFFECTIVE YEAR OF INVENTORY: **2020**  
POLLUTANT NAME: **CO - CARBON MONOXIDE**  
EMISSION DATA SUBMITTED YEAR: **2019**  
POLLUTANT IS A HAZARDOUS AIR POLLUTANT UNDER COLORADO SECTION 25-7-109.3 C.R.S: **NO**  
POLLUTANT IS A CRITERIA POLLUTANT: **YES**  
POLLUTANT IS REPORTABLE AS EPCRA (SARA TITLE III) COMPOUND ONLY: **NO**  
POLLUTANT IS A HAZARDOUS AIR POLLUTANT LISTED UNDER THE FEDERAL CAAA SECTION 112: **NO**  
POLLUTANT IS A OZONE DEPLETING COMPOUND LISTED UNDER COLORADO AQCC REGULATION 15 SECTION II.11.: **NO**  
ESTIMATED EMISSIONS: UNCONTROLLED ESTIMATED EMISSIONS: EMISSIONS LIMIT:  
(TONS PER YEAR): (TONS PER YEAR): (TONS PER YEAR):  
**14.83000 14.83000 0.00000**  
ESTIMATED EMISSIONS WITH RULE EFFECTIVENESS:  
(TONS PER YEAR)

# Air Pollution Control Division Permitted Facilities (APCDP)

**14.83000**

EFFECTIVE YEAR OF INVENTORY: **2020**

POLLUTANT NAME: **PM10 - PARTICULATE MATTER < 10 UM**

EMISSION DATA SUBMITTED YEAR: **2019**

POLLUTANT IS A HAZARDOUS AIR POLLUTANT UNDER COLORADO SECTION 25-7-109.3 C.R.S: **NO**

POLLUTANT IS A CRITERIA POLLUTANT: **YES**

POLLUTANT IS REPORTABLE AS EPCRA (SARA TITLE III) COMPOUND ONLY: **NO**

POLLUTANT IS A HAZARDOUS AIR POLLUTANT LISTED UNDER THE FEDERAL CAAA SECTION 112: **NO**

POLLUTANT IS A OZONE DEPLETING COMPOUND LISTED UNDER COLORADO AQCC REGULATION 15 SECTION II.11.: **NO**

ESTIMATED EMISSIONS:	UNCONTROLLED ESTIMATED EMISSIONS:	EMISSIONS LIMIT:
(TONS PER YEAR):	(TONS PER YEAR):	(TONS PER YEAR):

<b>1.35000</b>	<b>1.35000</b>	<b>0.00000</b>
----------------	----------------	----------------

ESTIMATED EMISSIONS WITH RULE EFFECTIVENESS:  
(TONS PER YEAR)

**0.00000**

EFFECTIVE YEAR OF INVENTORY: **2020**

POLLUTANT NAME: **PM2.5 - PARTICULATE MATTER < 2.5 UM**

EMISSION DATA SUBMITTED YEAR: **2019**

POLLUTANT IS A HAZARDOUS AIR POLLUTANT UNDER COLORADO SECTION 25-7-109.3 C.R.S: **NO**

POLLUTANT IS A CRITERIA POLLUTANT: **YES**

POLLUTANT IS REPORTABLE AS EPCRA (SARA TITLE III) COMPOUND ONLY: **NO**

POLLUTANT IS A HAZARDOUS AIR POLLUTANT LISTED UNDER THE FEDERAL CAAA SECTION 112: **NO**

POLLUTANT IS A OZONE DEPLETING COMPOUND LISTED UNDER COLORADO AQCC REGULATION 15 SECTION II.11.: **NO**

ESTIMATED EMISSIONS:	UNCONTROLLED ESTIMATED EMISSIONS:	EMISSIONS LIMIT:
(TONS PER YEAR):	(TONS PER YEAR):	(TONS PER YEAR):

<b>1.35000</b>	<b>1.35000</b>	<b>0.00000</b>
----------------	----------------	----------------

ESTIMATED EMISSIONS WITH RULE EFFECTIVENESS:  
(TONS PER YEAR)

**0.00000**

EFFECTIVE YEAR OF INVENTORY: **2020**

POLLUTANT NAME: **PT - TOTAL PARTICULATE MATTER**

EMISSION DATA SUBMITTED YEAR: **2019**

POLLUTANT IS A HAZARDOUS AIR POLLUTANT UNDER COLORADO SECTION 25-7-109.3 C.R.S: **NO**

POLLUTANT IS A CRITERIA POLLUTANT: **YES**

POLLUTANT IS REPORTABLE AS EPCRA (SARA TITLE III) COMPOUND ONLY: **NO**

POLLUTANT IS A HAZARDOUS AIR POLLUTANT LISTED UNDER THE FEDERAL CAAA SECTION 112: **NO**

POLLUTANT IS A OZONE DEPLETING COMPOUND LISTED UNDER COLORADO AQCC REGULATION 15 SECTION II.11.: **NO**

ESTIMATED EMISSIONS:	UNCONTROLLED ESTIMATED EMISSIONS:	EMISSIONS LIMIT:
(TONS PER YEAR):	(TONS PER YEAR):	(TONS PER YEAR):

<b>1.36000</b>	<b>1.36000</b>	<b>0.00000</b>
----------------	----------------	----------------

ESTIMATED EMISSIONS WITH RULE EFFECTIVENESS:  
(TONS PER YEAR)

**0.00000**

EFFECTIVE YEAR OF INVENTORY: **2020**

POLLUTANT NAME: **SO2 - SULFUR DIOXIDE**

EMISSION DATA SUBMITTED YEAR: **2019**

POLLUTANT IS A HAZARDOUS AIR POLLUTANT UNDER COLORADO SECTION 25-7-109.3 C.R.S: **NO**

## Air Pollution Control Division Permitted Facilities (APCDP)

POLLUTANT IS A CRITERIA POLLUTANT: **YES**

POLLUTANT IS REPORTABLE AS EPCRA (SARA TITLE III) COMPOUND ONLY: **NO**

POLLUTANT IS A HAZARDOUS AIR POLLUTANT LISTED UNDER THE FEDERAL CAAA SECTION 112: **NO**

POLLUTANT IS A OZONE DEPLETING COMPOUND LISTED UNDER COLORADO AQCC REGULATION 15 SECTION II.11.: **NO**

ESTIMATED EMISSIONS: UNCONTROLLED ESTIMATED EMISSIONS: EMISSIONS LIMIT:  
(TONS PER YEAR): (TONS PER YEAR): (TONS PER YEAR):

**0.15000** **0.15000** **0.00000**

ESTIMATED EMISSIONS WITH RULE EFFECTIVENESS:  
(TONS PER YEAR)

**0.00000**

EFFECTIVE YEAR OF INVENTORY: **2020**

POLLUTANT NAME: **VOC - VOLATILE ORGANIC COMPOUNDS**

EMISSION DATA SUBMITTED YEAR: **2019**

POLLUTANT IS A HAZARDOUS AIR POLLUTANT UNDER COLORADO SECTION 25-7-109.3 C.R.S: **NO**

POLLUTANT IS A CRITERIA POLLUTANT: **YES**

POLLUTANT IS REPORTABLE AS EPCRA (SARA TITLE III) COMPOUND ONLY: **NO**

POLLUTANT IS A HAZARDOUS AIR POLLUTANT LISTED UNDER THE FEDERAL CAAA SECTION 112: **NO**

POLLUTANT IS A OZONE DEPLETING COMPOUND LISTED UNDER COLORADO AQCC REGULATION 15 SECTION II.11.: **NO**

ESTIMATED EMISSIONS: UNCONTROLLED ESTIMATED EMISSIONS: EMISSIONS LIMIT:  
(TONS PER YEAR): (TONS PER YEAR): (TONS PER YEAR):

**0.97000** **0.97000** **0.00000**

ESTIMATED EMISSIONS WITH RULE EFFECTIVENESS:  
(TONS PER YEAR)

**0.97000**

EFFECTIVE YEAR OF INVENTORY: **2020**

POLLUTANT NAME: **NOX - NITROGEN OXIDES**

EMISSION DATA SUBMITTED YEAR: **2019**

POLLUTANT IS A HAZARDOUS AIR POLLUTANT UNDER COLORADO SECTION 25-7-109.3 C.R.S: **NO**

POLLUTANT IS A CRITERIA POLLUTANT: **YES**

POLLUTANT IS REPORTABLE AS EPCRA (SARA TITLE III) COMPOUND ONLY: **NO**

POLLUTANT IS A HAZARDOUS AIR POLLUTANT LISTED UNDER THE FEDERAL CAAA SECTION 112: **NO**

POLLUTANT IS A OZONE DEPLETING COMPOUND LISTED UNDER COLORADO AQCC REGULATION 15 SECTION II.11.: **NO**

ESTIMATED EMISSIONS: UNCONTROLLED ESTIMATED EMISSIONS: EMISSIONS LIMIT:  
(TONS PER YEAR): (TONS PER YEAR): (TONS PER YEAR):

**49.46000** **49.46000** **0.00000**

ESTIMATED EMISSIONS WITH RULE EFFECTIVENESS:  
(TONS PER YEAR)

**0.00000**

EFFECTIVE YEAR OF INVENTORY: **2020**

POLLUTANT NAME: **VOC - VOLATILE ORGANIC COMPOUNDS**

EMISSION DATA SUBMITTED YEAR: **2019**

POLLUTANT IS A HAZARDOUS AIR POLLUTANT UNDER COLORADO SECTION 25-7-109.3 C.R.S: **NO**

POLLUTANT IS A CRITERIA POLLUTANT: **YES**

POLLUTANT IS REPORTABLE AS EPCRA (SARA TITLE III) COMPOUND ONLY: **NO**

POLLUTANT IS A HAZARDOUS AIR POLLUTANT LISTED UNDER THE FEDERAL CAAA SECTION 112: **NO**

POLLUTANT IS A OZONE DEPLETING COMPOUND LISTED UNDER COLORADO AQCC REGULATION 15 SECTION II.11.: **NO**

ESTIMATED EMISSIONS: UNCONTROLLED ESTIMATED EMISSIONS: EMISSIONS LIMIT:  
(TONS PER YEAR): (TONS PER YEAR): (TONS PER YEAR):





## Air Pollution Control Division Permitted Facilities (APCDP)

EMISSION DATA SUBMITTED YEAR: **2019**

POLLUTANT IS A HAZARDOUS AIR POLLUTANT UNDER COLORADO SECTION 25-7-109.3 C.R.S: **NO**

POLLUTANT IS A CRITERIA POLLUTANT: **YES**

POLLUTANT IS REPORTABLE AS EPCRA (SARA TITLE III) COMPOUND ONLY: **NO**

POLLUTANT IS A HAZARDOUS AIR POLLUTANT LISTED UNDER THE FEDERAL CAAA SECTION 112: **NO**

POLLUTANT IS A OZONE DEPLETING COMPOUND LISTED UNDER COLORADO AQCC REGULATION 15 SECTION II.11.: **NO**

ESTIMATED EMISSIONS:	UNCONTROLLED ESTIMATED EMISSIONS:	EMISSIONS LIMIT:
<small>(TONS PER YEAR):</small>	<small>(TONS PER YEAR):</small>	<small>(TONS PER YEAR):</small>

<b>1.06000</b>	<b>1.06000</b>	<b>0.00000</b>
----------------	----------------	----------------

ESTIMATED EMISSIONS WITH RULE EFFECTIVENESS:  
(TONS PER YEAR)

**0.00000**

EFFECTIVE YEAR OF INVENTORY: **2020**

POLLUTANT NAME: **CO - CARBON MONOXIDE**

EMISSION DATA SUBMITTED YEAR: **2019**

POLLUTANT IS A HAZARDOUS AIR POLLUTANT UNDER COLORADO SECTION 25-7-109.3 C.R.S: **NO**

POLLUTANT IS A CRITERIA POLLUTANT: **YES**

POLLUTANT IS REPORTABLE AS EPCRA (SARA TITLE III) COMPOUND ONLY: **NO**

POLLUTANT IS A HAZARDOUS AIR POLLUTANT LISTED UNDER THE FEDERAL CAAA SECTION 112: **NO**

POLLUTANT IS A OZONE DEPLETING COMPOUND LISTED UNDER COLORADO AQCC REGULATION 15 SECTION II.11.: **NO**

ESTIMATED EMISSIONS:	UNCONTROLLED ESTIMATED EMISSIONS:	EMISSIONS LIMIT:
<small>(TONS PER YEAR):</small>	<small>(TONS PER YEAR):</small>	<small>(TONS PER YEAR):</small>

<b>0.08000</b>	<b>0.08000</b>	<b>0.00000</b>
----------------	----------------	----------------

ESTIMATED EMISSIONS WITH RULE EFFECTIVENESS:  
(TONS PER YEAR)

**0.08000**

EFFECTIVE YEAR OF INVENTORY: **2020**

POLLUTANT NAME: **PM10 - PARTICULATE MATTER < 10 UM**

EMISSION DATA SUBMITTED YEAR: **2019**

POLLUTANT IS A HAZARDOUS AIR POLLUTANT UNDER COLORADO SECTION 25-7-109.3 C.R.S: **NO**

POLLUTANT IS A CRITERIA POLLUTANT: **YES**

POLLUTANT IS REPORTABLE AS EPCRA (SARA TITLE III) COMPOUND ONLY: **NO**

POLLUTANT IS A HAZARDOUS AIR POLLUTANT LISTED UNDER THE FEDERAL CAAA SECTION 112: **NO**

POLLUTANT IS A OZONE DEPLETING COMPOUND LISTED UNDER COLORADO AQCC REGULATION 15 SECTION II.11.: **NO**

ESTIMATED EMISSIONS:	UNCONTROLLED ESTIMATED EMISSIONS:	EMISSIONS LIMIT:
<small>(TONS PER YEAR):</small>	<small>(TONS PER YEAR):</small>	<small>(TONS PER YEAR):</small>

<b>0.09000</b>	<b>0.09000</b>	<b>0.00000</b>
----------------	----------------	----------------

ESTIMATED EMISSIONS WITH RULE EFFECTIVENESS:  
(TONS PER YEAR)

**0.00000**

EFFECTIVE YEAR OF INVENTORY: **2020**

POLLUTANT NAME: **PM2.5 - PARTICULATE MATTER < 2.5 UM**

EMISSION DATA SUBMITTED YEAR: **2019**

POLLUTANT IS A HAZARDOUS AIR POLLUTANT UNDER COLORADO SECTION 25-7-109.3 C.R.S: **NO**

POLLUTANT IS A CRITERIA POLLUTANT: **YES**

POLLUTANT IS REPORTABLE AS EPCRA (SARA TITLE III) COMPOUND ONLY: **NO**

POLLUTANT IS A HAZARDOUS AIR POLLUTANT LISTED UNDER THE FEDERAL CAAA SECTION 112: **NO**

POLLUTANT IS A OZONE DEPLETING COMPOUND LISTED UNDER COLORADO AQCC REGULATION 15 SECTION II.11.: **NO**

## Air Pollution Control Division Permitted Facilities (APCDP)

ESTIMATED EMISSIONS: (TONS PER YEAR):	UNCONTROLLED ESTIMATED EMISSIONS: (TONS PER YEAR):	EMISSIONS LIMIT: (TONS PER YEAR):
<b>0.09000</b>	<b>0.09000</b>	<b>0.00000</b>

ESTIMATED EMISSIONS WITH RULE EFFECTIVENESS:  
(TONS PER YEAR)  
**0.00000**

EFFECTIVE YEAR OF INVENTORY: **2020**

POLLUTANT NAME: **PT - TOTAL PARTICULATE MATTER**

EMISSION DATA SUBMITTED YEAR: **2019**

POLLUTANT IS A HAZARDOUS AIR POLLUTANT UNDER COLORADO SECTION 25-7-109.3 C.R.S: **NO**

POLLUTANT IS A CRITERIA POLLUTANT: **YES**

POLLUTANT IS REPORTABLE AS EPCRA (SARA TITLE III) COMPOUND ONLY: **NO**

POLLUTANT IS A HAZARDOUS AIR POLLUTANT LISTED UNDER THE FEDERAL CAAA SECTION 112: **NO**

POLLUTANT IS A OZONE DEPLETING COMPOUND LISTED UNDER COLORADO AQCC REGULATION 15 SECTION II.11.: **NO**

ESTIMATED EMISSIONS: (TONS PER YEAR):	UNCONTROLLED ESTIMATED EMISSIONS: (TONS PER YEAR):	EMISSIONS LIMIT: (TONS PER YEAR):
<b>0.09000</b>	<b>0.09000</b>	<b>0.00000</b>

ESTIMATED EMISSIONS WITH RULE EFFECTIVENESS:  
(TONS PER YEAR)  
**0.00000**

EFFECTIVE YEAR OF INVENTORY: **2020**

POLLUTANT NAME: **VOC - VOLATILE ORGANIC COMPOUNDS**

EMISSION DATA SUBMITTED YEAR: **2019**

POLLUTANT IS A HAZARDOUS AIR POLLUTANT UNDER COLORADO SECTION 25-7-109.3 C.R.S: **NO**

POLLUTANT IS A CRITERIA POLLUTANT: **YES**

POLLUTANT IS REPORTABLE AS EPCRA (SARA TITLE III) COMPOUND ONLY: **NO**

POLLUTANT IS A HAZARDOUS AIR POLLUTANT LISTED UNDER THE FEDERAL CAAA SECTION 112: **NO**

POLLUTANT IS A OZONE DEPLETING COMPOUND LISTED UNDER COLORADO AQCC REGULATION 15 SECTION II.11.: **NO**

ESTIMATED EMISSIONS: (TONS PER YEAR):	UNCONTROLLED ESTIMATED EMISSIONS: (TONS PER YEAR):	EMISSIONS LIMIT: (TONS PER YEAR):
<b>0.68000</b>	<b>0.68000</b>	<b>0.00000</b>

ESTIMATED EMISSIONS WITH RULE EFFECTIVENESS:  
(TONS PER YEAR)  
**0.00000**

EFFECTIVE YEAR OF INVENTORY: **2020**

POLLUTANT NAME: **NOX - NITROGEN OXIDES**

EMISSION DATA SUBMITTED YEAR: **2019**

POLLUTANT IS A HAZARDOUS AIR POLLUTANT UNDER COLORADO SECTION 25-7-109.3 C.R.S: **NO**

POLLUTANT IS A CRITERIA POLLUTANT: **YES**

POLLUTANT IS REPORTABLE AS EPCRA (SARA TITLE III) COMPOUND ONLY: **NO**

POLLUTANT IS A HAZARDOUS AIR POLLUTANT LISTED UNDER THE FEDERAL CAAA SECTION 112: **NO**

POLLUTANT IS A OZONE DEPLETING COMPOUND LISTED UNDER COLORADO AQCC REGULATION 15 SECTION II.11.: **NO**

ESTIMATED EMISSIONS: (TONS PER YEAR):	UNCONTROLLED ESTIMATED EMISSIONS: (TONS PER YEAR):	EMISSIONS LIMIT: (TONS PER YEAR):
<b>2.96000</b>	<b>2.96000</b>	<b>0.00000</b>

ESTIMATED EMISSIONS WITH RULE EFFECTIVENESS:  
(TONS PER YEAR)  
**0.00000**

## Air Pollution Control Division Permitted Facilities (APCDP)

EFFECTIVE YEAR OF INVENTORY: **2020**

POLLUTANT NAME: **CO - CARBON MONOXIDE**

EMISSION DATA SUBMITTED YEAR: **2019**

POLLUTANT IS A HAZARDOUS AIR POLLUTANT UNDER COLORADO SECTION 25-7-109.3 C.R.S: **NO**

POLLUTANT IS A CRITERIA POLLUTANT: **YES**

POLLUTANT IS REPORTABLE AS EPCRA (SARA TITLE III) COMPOUND ONLY: **NO**

POLLUTANT IS A HAZARDOUS AIR POLLUTANT LISTED UNDER THE FEDERAL CAAA SECTION 112: **NO**

POLLUTANT IS A OZONE DEPLETING COMPOUND LISTED UNDER COLORADO AQCC REGULATION 15 SECTION II.11.: **NO**

ESTIMATED EMISSIONS:	UNCONTROLLED ESTIMATED EMISSIONS:	EMISSIONS LIMIT:
(TONS PER YEAR):	(TONS PER YEAR):	(TONS PER YEAR):

<b>0.03700</b>	<b>0.03700</b>	<b>0.00000</b>
----------------	----------------	----------------

ESTIMATED EMISSIONS WITH RULE EFFECTIVENESS:  
(TONS PER YEAR)

**0.00000**

EFFECTIVE YEAR OF INVENTORY: **2020**

POLLUTANT NAME: **PM10 - PARTICULATE MATTER < 10 UM**

EMISSION DATA SUBMITTED YEAR: **2019**

POLLUTANT IS A HAZARDOUS AIR POLLUTANT UNDER COLORADO SECTION 25-7-109.3 C.R.S: **NO**

POLLUTANT IS A CRITERIA POLLUTANT: **YES**

POLLUTANT IS REPORTABLE AS EPCRA (SARA TITLE III) COMPOUND ONLY: **NO**

POLLUTANT IS A HAZARDOUS AIR POLLUTANT LISTED UNDER THE FEDERAL CAAA SECTION 112: **NO**

POLLUTANT IS A OZONE DEPLETING COMPOUND LISTED UNDER COLORADO AQCC REGULATION 15 SECTION II.11.: **NO**

ESTIMATED EMISSIONS:	UNCONTROLLED ESTIMATED EMISSIONS:	EMISSIONS LIMIT:
(TONS PER YEAR):	(TONS PER YEAR):	(TONS PER YEAR):

<b>0.00117</b>	<b>0.00117</b>	<b>0.00000</b>
----------------	----------------	----------------

ESTIMATED EMISSIONS WITH RULE EFFECTIVENESS:  
(TONS PER YEAR)

**0.00000**

EFFECTIVE YEAR OF INVENTORY: **2020**

POLLUTANT NAME: **PM2.5 - PARTICULATE MATTER < 2.5 UM**

EMISSION DATA SUBMITTED YEAR: **2019**

POLLUTANT IS A HAZARDOUS AIR POLLUTANT UNDER COLORADO SECTION 25-7-109.3 C.R.S: **NO**

POLLUTANT IS A CRITERIA POLLUTANT: **YES**

POLLUTANT IS REPORTABLE AS EPCRA (SARA TITLE III) COMPOUND ONLY: **NO**

POLLUTANT IS A HAZARDOUS AIR POLLUTANT LISTED UNDER THE FEDERAL CAAA SECTION 112: **NO**

POLLUTANT IS A OZONE DEPLETING COMPOUND LISTED UNDER COLORADO AQCC REGULATION 15 SECTION II.11.: **NO**

ESTIMATED EMISSIONS:	UNCONTROLLED ESTIMATED EMISSIONS:	EMISSIONS LIMIT:
(TONS PER YEAR):	(TONS PER YEAR):	(TONS PER YEAR):

<b>0.00117</b>	<b>0.00117</b>	<b>0.00000</b>
----------------	----------------	----------------

ESTIMATED EMISSIONS WITH RULE EFFECTIVENESS:  
(TONS PER YEAR)

**0.00000**

EFFECTIVE YEAR OF INVENTORY: **2020**

POLLUTANT NAME: **PT - TOTAL PARTICULATE MATTER**

EMISSION DATA SUBMITTED YEAR: **2019**

POLLUTANT IS A HAZARDOUS AIR POLLUTANT UNDER COLORADO SECTION 25-7-109.3 C.R.S: **NO**

POLLUTANT IS A CRITERIA POLLUTANT: **YES**

POLLUTANT IS REPORTABLE AS EPCRA (SARA TITLE III) COMPOUND ONLY: **NO**

## Air Pollution Control Division Permitted Facilities (APCDP)

POLLUTANT IS A HAZARDOUS AIR POLLUTANT LISTED UNDER THE FEDERAL CAAA SECTION 112: **NO**  
POLLUTANT IS A OZONE DEPLETING COMPOUND LISTED UNDER COLORADO AQCC REGULATION 15 SECTION II.11.: **NO**  
ESTIMATED EMISSIONS: UNCONTROLLED ESTIMATED EMISSIONS: EMISSIONS LIMIT:  
(TONS PER YEAR): (TONS PER YEAR): (TONS PER YEAR):  
**0.00117 0.00117 0.00000**  
ESTIMATED EMISSIONS WITH RULE EFFECTIVENESS:  
(TONS PER YEAR)  
**0.00000**

EFFECTIVE YEAR OF INVENTORY: **2020**  
POLLUTANT NAME: **SO2 - SULFUR DIOXIDE**  
EMISSION DATA SUBMITTED YEAR: **2019**  
POLLUTANT IS A HAZARDOUS AIR POLLUTANT UNDER COLORADO SECTION 25-7-109.3 C.R.S: **NO**  
POLLUTANT IS A CRITERIA POLLUTANT: **YES**  
POLLUTANT IS REPORTABLE AS EPCRA (SARA TITLE III) COMPOUND ONLY: **NO**  
POLLUTANT IS A HAZARDOUS AIR POLLUTANT LISTED UNDER THE FEDERAL CAAA SECTION 112: **NO**  
POLLUTANT IS A OZONE DEPLETING COMPOUND LISTED UNDER COLORADO AQCC REGULATION 15 SECTION II.11.: **NO**  
ESTIMATED EMISSIONS: UNCONTROLLED ESTIMATED EMISSIONS: EMISSIONS LIMIT:  
(TONS PER YEAR): (TONS PER YEAR): (TONS PER YEAR):  
**0.00005 0.00005 0.00000**  
ESTIMATED EMISSIONS WITH RULE EFFECTIVENESS:  
(TONS PER YEAR)  
**0.00000**

EFFECTIVE YEAR OF INVENTORY: **2020**  
POLLUTANT NAME: **VOC - VOLATILE ORGANIC COMPOUNDS**  
EMISSION DATA SUBMITTED YEAR: **2019**  
POLLUTANT IS A HAZARDOUS AIR POLLUTANT UNDER COLORADO SECTION 25-7-109.3 C.R.S: **NO**  
POLLUTANT IS A CRITERIA POLLUTANT: **YES**  
POLLUTANT IS REPORTABLE AS EPCRA (SARA TITLE III) COMPOUND ONLY: **NO**  
POLLUTANT IS A HAZARDOUS AIR POLLUTANT LISTED UNDER THE FEDERAL CAAA SECTION 112: **NO**  
POLLUTANT IS A OZONE DEPLETING COMPOUND LISTED UNDER COLORADO AQCC REGULATION 15 SECTION II.11.: **NO**  
ESTIMATED EMISSIONS: UNCONTROLLED ESTIMATED EMISSIONS: EMISSIONS LIMIT:  
(TONS PER YEAR): (TONS PER YEAR): (TONS PER YEAR):  
**0.17200 0.17200 0.00000**  
ESTIMATED EMISSIONS WITH RULE EFFECTIVENESS:  
(TONS PER YEAR)  
**0.00000**

EFFECTIVE YEAR OF INVENTORY: **2020**  
POLLUTANT NAME: **NOX - NITROGEN OXIDES**  
EMISSION DATA SUBMITTED YEAR: **2019**  
POLLUTANT IS A HAZARDOUS AIR POLLUTANT UNDER COLORADO SECTION 25-7-109.3 C.R.S: **NO**  
POLLUTANT IS A CRITERIA POLLUTANT: **YES**  
POLLUTANT IS REPORTABLE AS EPCRA (SARA TITLE III) COMPOUND ONLY: **NO**  
POLLUTANT IS A HAZARDOUS AIR POLLUTANT LISTED UNDER THE FEDERAL CAAA SECTION 112: **NO**  
POLLUTANT IS A OZONE DEPLETING COMPOUND LISTED UNDER COLORADO AQCC REGULATION 15 SECTION II.11.: **NO**  
ESTIMATED EMISSIONS: UNCONTROLLED ESTIMATED EMISSIONS: EMISSIONS LIMIT:  
(TONS PER YEAR): (TONS PER YEAR): (TONS PER YEAR):  
**0.47600 0.47600 0.00000**  
ESTIMATED EMISSIONS WITH RULE EFFECTIVENESS:  
(TONS PER YEAR)

# Air Pollution Control Division Permitted Facilities (APCDP)

0.00000

EFFECTIVE YEAR OF INVENTORY: 2020

POLLUTANT NAME: NOX - NITROGEN OXIDES

EMISSION DATA SUBMITTED YEAR: 2019

POLLUTANT IS A HAZARDOUS AIR POLLUTANT UNDER COLORADO SECTION 25-7-109.3 C.R.S: NO

POLLUTANT IS A CRITERIA POLLUTANT: YES

POLLUTANT IS REPORTABLE AS EPCRA (SARA TITLE III) COMPOUND ONLY: NO

POLLUTANT IS A HAZARDOUS AIR POLLUTANT LISTED UNDER THE FEDERAL CAAA SECTION 112: NO

POLLUTANT IS A OZONE DEPLETING COMPOUND LISTED UNDER COLORADO AQCC REGULATION 15 SECTION II.11.: NO

ESTIMATED EMISSIONS:	UNCONTROLLED ESTIMATED EMISSIONS:	EMISSIONS LIMIT:
(TONS PER YEAR):	(TONS PER YEAR):	(TONS PER YEAR):
2.30000	2.30000	0.00000

ESTIMATED EMISSIONS WITH RULE EFFECTIVENESS:  
(TONS PER YEAR)

0.00000

EFFECTIVE YEAR OF INVENTORY: 2020

POLLUTANT NAME: NOX - NITROGEN OXIDES

EMISSION DATA SUBMITTED YEAR: 2019

POLLUTANT IS A HAZARDOUS AIR POLLUTANT UNDER COLORADO SECTION 25-7-109.3 C.R.S: NO

POLLUTANT IS A CRITERIA POLLUTANT: YES

POLLUTANT IS REPORTABLE AS EPCRA (SARA TITLE III) COMPOUND ONLY: NO

POLLUTANT IS A HAZARDOUS AIR POLLUTANT LISTED UNDER THE FEDERAL CAAA SECTION 112: NO

POLLUTANT IS A OZONE DEPLETING COMPOUND LISTED UNDER COLORADO AQCC REGULATION 15 SECTION II.11.: NO

ESTIMATED EMISSIONS:	UNCONTROLLED ESTIMATED EMISSIONS:	EMISSIONS LIMIT:
(TONS PER YEAR):	(TONS PER YEAR):	(TONS PER YEAR):
3.30000	3.30000	0.00000

ESTIMATED EMISSIONS WITH RULE EFFECTIVENESS:  
(TONS PER YEAR)

0.00000

EFFECTIVE YEAR OF INVENTORY: 2020

POLLUTANT NAME: NOX - NITROGEN OXIDES

EMISSION DATA SUBMITTED YEAR: 2019

POLLUTANT IS A HAZARDOUS AIR POLLUTANT UNDER COLORADO SECTION 25-7-109.3 C.R.S: NO

POLLUTANT IS A CRITERIA POLLUTANT: YES

POLLUTANT IS REPORTABLE AS EPCRA (SARA TITLE III) COMPOUND ONLY: NO

POLLUTANT IS A HAZARDOUS AIR POLLUTANT LISTED UNDER THE FEDERAL CAAA SECTION 112: NO

POLLUTANT IS A OZONE DEPLETING COMPOUND LISTED UNDER COLORADO AQCC REGULATION 15 SECTION II.11.: NO

ESTIMATED EMISSIONS:	UNCONTROLLED ESTIMATED EMISSIONS:	EMISSIONS LIMIT:
(TONS PER YEAR):	(TONS PER YEAR):	(TONS PER YEAR):
1.20000	1.20000	0.00000

ESTIMATED EMISSIONS WITH RULE EFFECTIVENESS:  
(TONS PER YEAR)

0.00000

EFFECTIVE YEAR OF INVENTORY: 2020

POLLUTANT NAME: NOX - NITROGEN OXIDES

EMISSION DATA SUBMITTED YEAR: 2019

POLLUTANT IS A HAZARDOUS AIR POLLUTANT UNDER COLORADO SECTION 25-7-109.3 C.R.S: NO

## Air Pollution Control Division Permitted Facilities (APCDP)

POLLUTANT IS A CRITERIA POLLUTANT: **YES**

POLLUTANT IS REPORTABLE AS EPCRA (SARA TITLE III) COMPOUND ONLY: **NO**

POLLUTANT IS A HAZARDOUS AIR POLLUTANT LISTED UNDER THE FEDERAL CAAA SECTION 112: **NO**

POLLUTANT IS A OZONE DEPLETING COMPOUND LISTED UNDER COLORADO AQCC REGULATION 15 SECTION II.11.: **NO**

ESTIMATED EMISSIONS:	UNCONTROLLED ESTIMATED EMISSIONS:	EMISSIONS LIMIT:
<small>(TONS PER YEAR):</small>	<small>(TONS PER YEAR):</small>	<small>(TONS PER YEAR):</small>

<b>1.70000</b>	<b>1.70000</b>	<b>0.00000</b>
----------------	----------------	----------------

ESTIMATED EMISSIONS WITH RULE EFFECTIVENESS:  
(TONS PER YEAR)

**0.00000**

EFFECTIVE YEAR OF INVENTORY: **2020**

POLLUTANT NAME: **NOX - NITROGEN OXIDES**

EMISSION DATA SUBMITTED YEAR: **2019**

POLLUTANT IS A HAZARDOUS AIR POLLUTANT UNDER COLORADO SECTION 25-7-109.3 C.R.S: **NO**

POLLUTANT IS A CRITERIA POLLUTANT: **YES**

POLLUTANT IS REPORTABLE AS EPCRA (SARA TITLE III) COMPOUND ONLY: **NO**

POLLUTANT IS A HAZARDOUS AIR POLLUTANT LISTED UNDER THE FEDERAL CAAA SECTION 112: **NO**

POLLUTANT IS A OZONE DEPLETING COMPOUND LISTED UNDER COLORADO AQCC REGULATION 15 SECTION II.11.: **NO**

ESTIMATED EMISSIONS:	UNCONTROLLED ESTIMATED EMISSIONS:	EMISSIONS LIMIT:
<small>(TONS PER YEAR):</small>	<small>(TONS PER YEAR):</small>	<small>(TONS PER YEAR):</small>

<b>3.10000</b>	<b>3.10000</b>	<b>0.00000</b>
----------------	----------------	----------------

ESTIMATED EMISSIONS WITH RULE EFFECTIVENESS:  
(TONS PER YEAR)

**0.00000**

EFFECTIVE YEAR OF INVENTORY: **2020**

POLLUTANT NAME: **NOX - NITROGEN OXIDES**

EMISSION DATA SUBMITTED YEAR: **2019**

POLLUTANT IS A HAZARDOUS AIR POLLUTANT UNDER COLORADO SECTION 25-7-109.3 C.R.S: **NO**

POLLUTANT IS A CRITERIA POLLUTANT: **YES**

POLLUTANT IS REPORTABLE AS EPCRA (SARA TITLE III) COMPOUND ONLY: **NO**

POLLUTANT IS A HAZARDOUS AIR POLLUTANT LISTED UNDER THE FEDERAL CAAA SECTION 112: **NO**

POLLUTANT IS A OZONE DEPLETING COMPOUND LISTED UNDER COLORADO AQCC REGULATION 15 SECTION II.11.: **NO**

ESTIMATED EMISSIONS:	UNCONTROLLED ESTIMATED EMISSIONS:	EMISSIONS LIMIT:
<small>(TONS PER YEAR):</small>	<small>(TONS PER YEAR):</small>	<small>(TONS PER YEAR):</small>

<b>1.20000</b>	<b>1.20000</b>	<b>0.00000</b>
----------------	----------------	----------------

ESTIMATED EMISSIONS WITH RULE EFFECTIVENESS:  
(TONS PER YEAR)

**0.00000**

EFFECTIVE YEAR OF INVENTORY: **2020**

POLLUTANT NAME: **NOX - NITROGEN OXIDES**

EMISSION DATA SUBMITTED YEAR: **2019**

POLLUTANT IS A HAZARDOUS AIR POLLUTANT UNDER COLORADO SECTION 25-7-109.3 C.R.S: **NO**

POLLUTANT IS A CRITERIA POLLUTANT: **YES**

POLLUTANT IS REPORTABLE AS EPCRA (SARA TITLE III) COMPOUND ONLY: **NO**

POLLUTANT IS A HAZARDOUS AIR POLLUTANT LISTED UNDER THE FEDERAL CAAA SECTION 112: **NO**

POLLUTANT IS A OZONE DEPLETING COMPOUND LISTED UNDER COLORADO AQCC REGULATION 15 SECTION II.11.: **NO**

ESTIMATED EMISSIONS:	UNCONTROLLED ESTIMATED EMISSIONS:	EMISSIONS LIMIT:
<small>(TONS PER YEAR):</small>	<small>(TONS PER YEAR):</small>	<small>(TONS PER YEAR):</small>

--	--	--

## Air Pollution Control Division Permitted Facilities (APCDP)

**3.50000** **3.50000** **0.00000**

ESTIMATED EMISSIONS WITH RULE EFFECTIVENESS:  
(TONS PER YEAR)

**0.00000**

EFFECTIVE YEAR OF INVENTORY: **2020**

POLLUTANT NAME: **NOX - NITROGEN OXIDES**

EMISSION DATA SUBMITTED YEAR: **2019**

POLLUTANT IS A HAZARDOUS AIR POLLUTANT UNDER COLORADO SECTION 25-7-109.3 C.R.S: **NO**

POLLUTANT IS A CRITERIA POLLUTANT: **YES**

POLLUTANT IS REPORTABLE AS EPCRA (SARA TITLE III) COMPOUND ONLY: **NO**

POLLUTANT IS A HAZARDOUS AIR POLLUTANT LISTED UNDER THE FEDERAL CAAA SECTION 112: **NO**

POLLUTANT IS A OZONE DEPLETING COMPOUND LISTED UNDER COLORADO AQCC REGULATION 15 SECTION II.11.: **NO**

ESTIMATED EMISSIONS: UNCONTROLLED ESTIMATED EMISSIONS: EMISSIONS LIMIT:

(TONS PER YEAR):

(TONS PER YEAR):

(TONS PER YEAR):

**4.30000**

**4.30000**

**0.00000**

ESTIMATED EMISSIONS WITH RULE EFFECTIVENESS:  
(TONS PER YEAR)

**0.00000**

EFFECTIVE YEAR OF INVENTORY: **2020**

POLLUTANT NAME: **NOX - NITROGEN OXIDES**

EMISSION DATA SUBMITTED YEAR: **2019**

POLLUTANT IS A HAZARDOUS AIR POLLUTANT UNDER COLORADO SECTION 25-7-109.3 C.R.S: **NO**

POLLUTANT IS A CRITERIA POLLUTANT: **YES**

POLLUTANT IS REPORTABLE AS EPCRA (SARA TITLE III) COMPOUND ONLY: **NO**

POLLUTANT IS A HAZARDOUS AIR POLLUTANT LISTED UNDER THE FEDERAL CAAA SECTION 112: **NO**

POLLUTANT IS A OZONE DEPLETING COMPOUND LISTED UNDER COLORADO AQCC REGULATION 15 SECTION II.11.: **NO**

ESTIMATED EMISSIONS: UNCONTROLLED ESTIMATED EMISSIONS: EMISSIONS LIMIT:

(TONS PER YEAR):

(TONS PER YEAR):

(TONS PER YEAR):

**1.90000**

**1.90000**

**0.00000**

ESTIMATED EMISSIONS WITH RULE EFFECTIVENESS:  
(TONS PER YEAR)

**0.00000**

EFFECTIVE YEAR OF INVENTORY: **2020**

POLLUTANT NAME: **NOX - NITROGEN OXIDES**

EMISSION DATA SUBMITTED YEAR: **2019**

POLLUTANT IS A HAZARDOUS AIR POLLUTANT UNDER COLORADO SECTION 25-7-109.3 C.R.S: **NO**

POLLUTANT IS A CRITERIA POLLUTANT: **YES**

POLLUTANT IS REPORTABLE AS EPCRA (SARA TITLE III) COMPOUND ONLY: **NO**

POLLUTANT IS A HAZARDOUS AIR POLLUTANT LISTED UNDER THE FEDERAL CAAA SECTION 112: **NO**

POLLUTANT IS A OZONE DEPLETING COMPOUND LISTED UNDER COLORADO AQCC REGULATION 15 SECTION II.11.: **NO**

ESTIMATED EMISSIONS: UNCONTROLLED ESTIMATED EMISSIONS: EMISSIONS LIMIT:

(TONS PER YEAR):

(TONS PER YEAR):

(TONS PER YEAR):

**1.10000**

**1.10000**

**0.00000**

ESTIMATED EMISSIONS WITH RULE EFFECTIVENESS:  
(TONS PER YEAR)

**0.00000**

EFFECTIVE YEAR OF INVENTORY: **2020**

POLLUTANT NAME: **NOX - NITROGEN OXIDES**

## Air Pollution Control Division Permitted Facilities (APCDP)

EMISSION DATA SUBMITTED YEAR: **2019**

POLLUTANT IS A HAZARDOUS AIR POLLUTANT UNDER COLORADO SECTION 25-7-109.3 C.R.S: **NO**

POLLUTANT IS A CRITERIA POLLUTANT: **YES**

POLLUTANT IS REPORTABLE AS EPCRA (SARA TITLE III) COMPOUND ONLY: **NO**

POLLUTANT IS A HAZARDOUS AIR POLLUTANT LISTED UNDER THE FEDERAL CAAA SECTION 112: **NO**

POLLUTANT IS A OZONE DEPLETING COMPOUND LISTED UNDER COLORADO AQCC REGULATION 15 SECTION II.11.: **NO**

ESTIMATED EMISSIONS:	UNCONTROLLED ESTIMATED EMISSIONS:	EMISSIONS LIMIT:
<small>(TONS PER YEAR):</small>	<small>(TONS PER YEAR):</small>	<small>(TONS PER YEAR):</small>

<b>1.70000</b>	<b>1.70000</b>	<b>0.00000</b>
----------------	----------------	----------------

ESTIMATED EMISSIONS WITH RULE EFFECTIVENESS:  
(TONS PER YEAR)

**0.00000**

EFFECTIVE YEAR OF INVENTORY: **2019**

POLLUTANT NAME: **CO - CARBON MONOXIDE**

EMISSION DATA SUBMITTED YEAR: **2019**

POLLUTANT IS A HAZARDOUS AIR POLLUTANT UNDER COLORADO SECTION 25-7-109.3 C.R.S: **NO**

POLLUTANT IS A CRITERIA POLLUTANT: **YES**

POLLUTANT IS REPORTABLE AS EPCRA (SARA TITLE III) COMPOUND ONLY: **NO**

POLLUTANT IS A HAZARDOUS AIR POLLUTANT LISTED UNDER THE FEDERAL CAAA SECTION 112: **NO**

POLLUTANT IS A OZONE DEPLETING COMPOUND LISTED UNDER COLORADO AQCC REGULATION 15 SECTION II.11.: **NO**

ESTIMATED EMISSIONS:	UNCONTROLLED ESTIMATED EMISSIONS:	EMISSIONS LIMIT:
<small>(TONS PER YEAR):</small>	<small>(TONS PER YEAR):</small>	<small>(TONS PER YEAR):</small>

<b>0.23999</b>	<b>0.23999</b>	<b>0.00000</b>
----------------	----------------	----------------

ESTIMATED EMISSIONS WITH RULE EFFECTIVENESS:  
(TONS PER YEAR)

**0.00000**

EFFECTIVE YEAR OF INVENTORY: **2019**

POLLUTANT NAME: **PM10 - PARTICULATE MATTER < 10 UM**

EMISSION DATA SUBMITTED YEAR: **2019**

POLLUTANT IS A HAZARDOUS AIR POLLUTANT UNDER COLORADO SECTION 25-7-109.3 C.R.S: **NO**

POLLUTANT IS A CRITERIA POLLUTANT: **YES**

POLLUTANT IS REPORTABLE AS EPCRA (SARA TITLE III) COMPOUND ONLY: **NO**

POLLUTANT IS A HAZARDOUS AIR POLLUTANT LISTED UNDER THE FEDERAL CAAA SECTION 112: **NO**

POLLUTANT IS A OZONE DEPLETING COMPOUND LISTED UNDER COLORADO AQCC REGULATION 15 SECTION II.11.: **NO**

ESTIMATED EMISSIONS:	UNCONTROLLED ESTIMATED EMISSIONS:	EMISSIONS LIMIT:
<small>(TONS PER YEAR):</small>	<small>(TONS PER YEAR):</small>	<small>(TONS PER YEAR):</small>

<b>0.07000</b>	<b>0.07000</b>	<b>0.00000</b>
----------------	----------------	----------------

ESTIMATED EMISSIONS WITH RULE EFFECTIVENESS:  
(TONS PER YEAR)

**0.00000**

EFFECTIVE YEAR OF INVENTORY: **2019**

POLLUTANT NAME: **PM2.5 - PARTICULATE MATTER < 2.5 UM**

EMISSION DATA SUBMITTED YEAR: **2019**

POLLUTANT IS A HAZARDOUS AIR POLLUTANT UNDER COLORADO SECTION 25-7-109.3 C.R.S: **NO**

POLLUTANT IS A CRITERIA POLLUTANT: **YES**

POLLUTANT IS REPORTABLE AS EPCRA (SARA TITLE III) COMPOUND ONLY: **NO**

POLLUTANT IS A HAZARDOUS AIR POLLUTANT LISTED UNDER THE FEDERAL CAAA SECTION 112: **NO**

POLLUTANT IS A OZONE DEPLETING COMPOUND LISTED UNDER COLORADO AQCC REGULATION 15 SECTION II.11.: **NO**



## Air Pollution Control Division Permitted Facilities (APCDP)

ESTIMATED EMISSIONS: (TONS PER YEAR):	UNCONTROLLED ESTIMATED EMISSIONS: (TONS PER YEAR):	EMISSIONS LIMIT: (TONS PER YEAR):
<b>0.07000</b>	<b>0.07000</b>	<b>0.00000</b>

ESTIMATED EMISSIONS WITH RULE EFFECTIVENESS:  
(TONS PER YEAR)  
**0.00000**

EFFECTIVE YEAR OF INVENTORY: **2019**

POLLUTANT NAME: **PT - TOTAL PARTICULATE MATTER**

EMISSION DATA SUBMITTED YEAR: **2019**

POLLUTANT IS A HAZARDOUS AIR POLLUTANT UNDER COLORADO SECTION 25-7-109.3 C.R.S: **NO**

POLLUTANT IS A CRITERIA POLLUTANT: **YES**

POLLUTANT IS REPORTABLE AS EPCRA (SARA TITLE III) COMPOUND ONLY: **NO**

POLLUTANT IS A HAZARDOUS AIR POLLUTANT LISTED UNDER THE FEDERAL CAAA SECTION 112: **NO**

POLLUTANT IS A OZONE DEPLETING COMPOUND LISTED UNDER COLORADO AQCC REGULATION 15 SECTION II.11.: **NO**

ESTIMATED EMISSIONS: (TONS PER YEAR):	UNCONTROLLED ESTIMATED EMISSIONS: (TONS PER YEAR):	EMISSIONS LIMIT: (TONS PER YEAR):
<b>0.07000</b>	<b>0.07000</b>	<b>0.00000</b>

ESTIMATED EMISSIONS WITH RULE EFFECTIVENESS:  
(TONS PER YEAR)  
**0.00000**

EFFECTIVE YEAR OF INVENTORY: **2019**

POLLUTANT NAME: **VOC - VOLATILE ORGANIC COMPOUNDS**

EMISSION DATA SUBMITTED YEAR: **2019**

POLLUTANT IS A HAZARDOUS AIR POLLUTANT UNDER COLORADO SECTION 25-7-109.3 C.R.S: **NO**

POLLUTANT IS A CRITERIA POLLUTANT: **YES**

POLLUTANT IS REPORTABLE AS EPCRA (SARA TITLE III) COMPOUND ONLY: **NO**

POLLUTANT IS A HAZARDOUS AIR POLLUTANT LISTED UNDER THE FEDERAL CAAA SECTION 112: **NO**

POLLUTANT IS A OZONE DEPLETING COMPOUND LISTED UNDER COLORADO AQCC REGULATION 15 SECTION II.11.: **NO**

ESTIMATED EMISSIONS: (TONS PER YEAR):	UNCONTROLLED ESTIMATED EMISSIONS: (TONS PER YEAR):	EMISSIONS LIMIT: (TONS PER YEAR):
<b>0.22000</b>	<b>0.22000</b>	<b>0.00000</b>

ESTIMATED EMISSIONS WITH RULE EFFECTIVENESS:  
(TONS PER YEAR)  
**0.00000**

EFFECTIVE YEAR OF INVENTORY: **2019**

POLLUTANT NAME: **CO - CARBON MONOXIDE**

EMISSION DATA SUBMITTED YEAR: **2018**

POLLUTANT IS A HAZARDOUS AIR POLLUTANT UNDER COLORADO SECTION 25-7-109.3 C.R.S: **NO**

POLLUTANT IS A CRITERIA POLLUTANT: **YES**

POLLUTANT IS REPORTABLE AS EPCRA (SARA TITLE III) COMPOUND ONLY: **NO**

POLLUTANT IS A HAZARDOUS AIR POLLUTANT LISTED UNDER THE FEDERAL CAAA SECTION 112: **NO**

POLLUTANT IS A OZONE DEPLETING COMPOUND LISTED UNDER COLORADO AQCC REGULATION 15 SECTION II.11.: **NO**

ESTIMATED EMISSIONS: (TONS PER YEAR):	UNCONTROLLED ESTIMATED EMISSIONS: (TONS PER YEAR):	EMISSIONS LIMIT: (TONS PER YEAR):
<b>0.23999</b>	<b>0.23999</b>	<b>0.00000</b>

ESTIMATED EMISSIONS WITH RULE EFFECTIVENESS:  
(TONS PER YEAR)  
**0.00000**

## Air Pollution Control Division Permitted Facilities (APCDP)

EFFECTIVE YEAR OF INVENTORY: **2019**

POLLUTANT NAME: **PM10 - PARTICULATE MATTER < 10 UM**

EMISSION DATA SUBMITTED YEAR: **2018**

POLLUTANT IS A HAZARDOUS AIR POLLUTANT UNDER COLORADO SECTION 25-7-109.3 C.R.S: **NO**

POLLUTANT IS A CRITERIA POLLUTANT: **YES**

POLLUTANT IS REPORTABLE AS EPCRA (SARA TITLE III) COMPOUND ONLY: **NO**

POLLUTANT IS A HAZARDOUS AIR POLLUTANT LISTED UNDER THE FEDERAL CAAA SECTION 112: **NO**

POLLUTANT IS A OZONE DEPLETING COMPOUND LISTED UNDER COLORADO AQCC REGULATION 15 SECTION II.11.: **NO**

ESTIMATED EMISSIONS:	UNCONTROLLED ESTIMATED EMISSIONS:	EMISSIONS LIMIT:
(TONS PER YEAR):	(TONS PER YEAR):	(TONS PER YEAR):

<b>0.07000</b>	<b>0.07000</b>	<b>0.00000</b>
----------------	----------------	----------------

ESTIMATED EMISSIONS WITH RULE EFFECTIVENESS:  
(TONS PER YEAR)

**0.00000**

EFFECTIVE YEAR OF INVENTORY: **2019**

POLLUTANT NAME: **PM2.5 - PARTICULATE MATTER < 2.5 UM**

EMISSION DATA SUBMITTED YEAR: **2018**

POLLUTANT IS A HAZARDOUS AIR POLLUTANT UNDER COLORADO SECTION 25-7-109.3 C.R.S: **NO**

POLLUTANT IS A CRITERIA POLLUTANT: **YES**

POLLUTANT IS REPORTABLE AS EPCRA (SARA TITLE III) COMPOUND ONLY: **NO**

POLLUTANT IS A HAZARDOUS AIR POLLUTANT LISTED UNDER THE FEDERAL CAAA SECTION 112: **NO**

POLLUTANT IS A OZONE DEPLETING COMPOUND LISTED UNDER COLORADO AQCC REGULATION 15 SECTION II.11.: **NO**

ESTIMATED EMISSIONS:	UNCONTROLLED ESTIMATED EMISSIONS:	EMISSIONS LIMIT:
(TONS PER YEAR):	(TONS PER YEAR):	(TONS PER YEAR):

<b>0.07000</b>	<b>0.07000</b>	<b>0.00000</b>
----------------	----------------	----------------

ESTIMATED EMISSIONS WITH RULE EFFECTIVENESS:  
(TONS PER YEAR)

**0.00000**

EFFECTIVE YEAR OF INVENTORY: **2019**

POLLUTANT NAME: **PT - TOTAL PARTICULATE MATTER**

EMISSION DATA SUBMITTED YEAR: **2018**

POLLUTANT IS A HAZARDOUS AIR POLLUTANT UNDER COLORADO SECTION 25-7-109.3 C.R.S: **NO**

POLLUTANT IS A CRITERIA POLLUTANT: **YES**

POLLUTANT IS REPORTABLE AS EPCRA (SARA TITLE III) COMPOUND ONLY: **NO**

POLLUTANT IS A HAZARDOUS AIR POLLUTANT LISTED UNDER THE FEDERAL CAAA SECTION 112: **NO**

POLLUTANT IS A OZONE DEPLETING COMPOUND LISTED UNDER COLORADO AQCC REGULATION 15 SECTION II.11.: **NO**

ESTIMATED EMISSIONS:	UNCONTROLLED ESTIMATED EMISSIONS:	EMISSIONS LIMIT:
(TONS PER YEAR):	(TONS PER YEAR):	(TONS PER YEAR):

<b>0.07000</b>	<b>0.07000</b>	<b>0.00000</b>
----------------	----------------	----------------

ESTIMATED EMISSIONS WITH RULE EFFECTIVENESS:  
(TONS PER YEAR)

**0.00000**

EFFECTIVE YEAR OF INVENTORY: **2019**

POLLUTANT NAME: **VOC - VOLATILE ORGANIC COMPOUNDS**

EMISSION DATA SUBMITTED YEAR: **2018**

POLLUTANT IS A HAZARDOUS AIR POLLUTANT UNDER COLORADO SECTION 25-7-109.3 C.R.S: **NO**

POLLUTANT IS A CRITERIA POLLUTANT: **YES**

POLLUTANT IS REPORTABLE AS EPCRA (SARA TITLE III) COMPOUND ONLY: **NO**

## Air Pollution Control Division Permitted Facilities (APCDP)

POLLUTANT IS A HAZARDOUS AIR POLLUTANT LISTED UNDER THE FEDERAL CAAA SECTION 112: **NO**  
POLLUTANT IS A OZONE DEPLETING COMPOUND LISTED UNDER COLORADO AQCC REGULATION 15 SECTION II.11.: **NO**  
ESTIMATED EMISSIONS: UNCONTROLLED ESTIMATED EMISSIONS: EMISSIONS LIMIT:  
(TONS PER YEAR): (TONS PER YEAR): (TONS PER YEAR):  
**0.22000 0.22000 0.00000**  
ESTIMATED EMISSIONS WITH RULE EFFECTIVENESS:  
(TONS PER YEAR)  
**0.00000**

EFFECTIVE YEAR OF INVENTORY: **2019**

POLLUTANT NAME: **NOX - NITROGEN OXIDES**

EMISSION DATA SUBMITTED YEAR: **2018**

POLLUTANT IS A HAZARDOUS AIR POLLUTANT UNDER COLORADO SECTION 25-7-109.3 C.R.S: **NO**

POLLUTANT IS A CRITERIA POLLUTANT: **YES**

POLLUTANT IS REPORTABLE AS EPCRA (SARA TITLE III) COMPOUND ONLY: **NO**

POLLUTANT IS A HAZARDOUS AIR POLLUTANT LISTED UNDER THE FEDERAL CAAA SECTION 112: **NO**

POLLUTANT IS A OZONE DEPLETING COMPOUND LISTED UNDER COLORADO AQCC REGULATION 15 SECTION II.11.: **NO**

ESTIMATED EMISSIONS: UNCONTROLLED ESTIMATED EMISSIONS: EMISSIONS LIMIT:  
(TONS PER YEAR): (TONS PER YEAR): (TONS PER YEAR):

**2.13000 2.13000 0.00000**

ESTIMATED EMISSIONS WITH RULE EFFECTIVENESS:  
(TONS PER YEAR)

**0.00000**

EFFECTIVE YEAR OF INVENTORY: **2018**

POLLUTANT NAME: **CO - CARBON MONOXIDE**

EMISSION DATA SUBMITTED YEAR: **2017**

POLLUTANT IS A HAZARDOUS AIR POLLUTANT UNDER COLORADO SECTION 25-7-109.3 C.R.S: **NO**

POLLUTANT IS A CRITERIA POLLUTANT: **YES**

POLLUTANT IS REPORTABLE AS EPCRA (SARA TITLE III) COMPOUND ONLY: **NO**

POLLUTANT IS A HAZARDOUS AIR POLLUTANT LISTED UNDER THE FEDERAL CAAA SECTION 112: **NO**

POLLUTANT IS A OZONE DEPLETING COMPOUND LISTED UNDER COLORADO AQCC REGULATION 15 SECTION II.11.: **NO**

ESTIMATED EMISSIONS: UNCONTROLLED ESTIMATED EMISSIONS: EMISSIONS LIMIT:  
(TONS PER YEAR): (TONS PER YEAR): (TONS PER YEAR):

**0.23999 0.23999 0.00000**

ESTIMATED EMISSIONS WITH RULE EFFECTIVENESS:  
(TONS PER YEAR)

**0.00000**

EFFECTIVE YEAR OF INVENTORY: **2018**

POLLUTANT NAME: **PM10 - PARTICULATE MATTER < 10 UM**

EMISSION DATA SUBMITTED YEAR: **2017**

POLLUTANT IS A HAZARDOUS AIR POLLUTANT UNDER COLORADO SECTION 25-7-109.3 C.R.S: **NO**

POLLUTANT IS A CRITERIA POLLUTANT: **YES**

POLLUTANT IS REPORTABLE AS EPCRA (SARA TITLE III) COMPOUND ONLY: **NO**

POLLUTANT IS A HAZARDOUS AIR POLLUTANT LISTED UNDER THE FEDERAL CAAA SECTION 112: **NO**

POLLUTANT IS A OZONE DEPLETING COMPOUND LISTED UNDER COLORADO AQCC REGULATION 15 SECTION II.11.: **NO**

ESTIMATED EMISSIONS: UNCONTROLLED ESTIMATED EMISSIONS: EMISSIONS LIMIT:  
(TONS PER YEAR): (TONS PER YEAR): (TONS PER YEAR):

**0.07000 0.07000 0.00000**

ESTIMATED EMISSIONS WITH RULE EFFECTIVENESS:  
(TONS PER YEAR)

# Air Pollution Control Division Permitted Facilities (APCDP)

0.00000

EFFECTIVE YEAR OF INVENTORY: 2018

POLLUTANT NAME: PM2.5 - PARTICULATE MATTER < 2.5 UM

EMISSION DATA SUBMITTED YEAR: 2017

POLLUTANT IS A HAZARDOUS AIR POLLUTANT UNDER COLORADO SECTION 25-7-109.3 C.R.S: NO

POLLUTANT IS A CRITERIA POLLUTANT: YES

POLLUTANT IS REPORTABLE AS EPCRA (SARA TITLE III) COMPOUND ONLY: NO

POLLUTANT IS A HAZARDOUS AIR POLLUTANT LISTED UNDER THE FEDERAL CAAA SECTION 112: NO

POLLUTANT IS A OZONE DEPLETING COMPOUND LISTED UNDER COLORADO AQCC REGULATION 15 SECTION II.11.: NO

ESTIMATED EMISSIONS:	UNCONTROLLED ESTIMATED EMISSIONS:	EMISSIONS LIMIT:
(TONS PER YEAR):	(TONS PER YEAR):	(TONS PER YEAR):

0.07000	0.07000	0.00000
---------	---------	---------

ESTIMATED EMISSIONS WITH RULE EFFECTIVENESS:  
(TONS PER YEAR)

0.00000

EFFECTIVE YEAR OF INVENTORY: 2018

POLLUTANT NAME: PT - TOTAL PARTICULATE MATTER

EMISSION DATA SUBMITTED YEAR: 2017

POLLUTANT IS A HAZARDOUS AIR POLLUTANT UNDER COLORADO SECTION 25-7-109.3 C.R.S: NO

POLLUTANT IS A CRITERIA POLLUTANT: YES

POLLUTANT IS REPORTABLE AS EPCRA (SARA TITLE III) COMPOUND ONLY: NO

POLLUTANT IS A HAZARDOUS AIR POLLUTANT LISTED UNDER THE FEDERAL CAAA SECTION 112: NO

POLLUTANT IS A OZONE DEPLETING COMPOUND LISTED UNDER COLORADO AQCC REGULATION 15 SECTION II.11.: NO

ESTIMATED EMISSIONS:	UNCONTROLLED ESTIMATED EMISSIONS:	EMISSIONS LIMIT:
(TONS PER YEAR):	(TONS PER YEAR):	(TONS PER YEAR):

0.07000	0.07000	0.00000
---------	---------	---------

ESTIMATED EMISSIONS WITH RULE EFFECTIVENESS:  
(TONS PER YEAR)

0.00000

EFFECTIVE YEAR OF INVENTORY: 2018

POLLUTANT NAME: VOC - VOLATILE ORGANIC COMPOUNDS

EMISSION DATA SUBMITTED YEAR: 2017

POLLUTANT IS A HAZARDOUS AIR POLLUTANT UNDER COLORADO SECTION 25-7-109.3 C.R.S: NO

POLLUTANT IS A CRITERIA POLLUTANT: YES

POLLUTANT IS REPORTABLE AS EPCRA (SARA TITLE III) COMPOUND ONLY: NO

POLLUTANT IS A HAZARDOUS AIR POLLUTANT LISTED UNDER THE FEDERAL CAAA SECTION 112: NO

POLLUTANT IS A OZONE DEPLETING COMPOUND LISTED UNDER COLORADO AQCC REGULATION 15 SECTION II.11.: NO

ESTIMATED EMISSIONS:	UNCONTROLLED ESTIMATED EMISSIONS:	EMISSIONS LIMIT:
(TONS PER YEAR):	(TONS PER YEAR):	(TONS PER YEAR):

0.22000	0.22000	0.00000
---------	---------	---------

ESTIMATED EMISSIONS WITH RULE EFFECTIVENESS:  
(TONS PER YEAR)

0.00000

EFFECTIVE YEAR OF INVENTORY: 2018

POLLUTANT NAME: NOX - NITROGEN OXIDES

EMISSION DATA SUBMITTED YEAR: 2017

POLLUTANT IS A HAZARDOUS AIR POLLUTANT UNDER COLORADO SECTION 25-7-109.3 C.R.S: NO

## Air Pollution Control Division Permitted Facilities (APCDP)

POLLUTANT IS A CRITERIA POLLUTANT: **YES**

POLLUTANT IS REPORTABLE AS EPCRA (SARA TITLE III) COMPOUND ONLY: **NO**

POLLUTANT IS A HAZARDOUS AIR POLLUTANT LISTED UNDER THE FEDERAL CAAA SECTION 112: **NO**

POLLUTANT IS A OZONE DEPLETING COMPOUND LISTED UNDER COLORADO AQCC REGULATION 15 SECTION II.11.: **NO**

ESTIMATED EMISSIONS: UNCONTROLLED ESTIMATED EMISSIONS: EMISSIONS LIMIT:

(TONS PER YEAR):

(TONS PER YEAR):

(TONS PER YEAR):

**2.13000**

**2.13000**

**0.00000**

ESTIMATED EMISSIONS WITH RULE EFFECTIVENESS:

(TONS PER YEAR)

**0.00000**

EFFECTIVE YEAR OF INVENTORY: **NOT REPORTED**

POLLUTANT NAME: **CO - CARBON MONOXIDE**

EMISSION DATA SUBMITTED YEAR: **2016**

POLLUTANT IS A HAZARDOUS AIR POLLUTANT UNDER COLORADO SECTION 25-7-109.3 C.R.S: **NO**

POLLUTANT IS A CRITERIA POLLUTANT: **YES**

POLLUTANT IS REPORTABLE AS EPCRA (SARA TITLE III) COMPOUND ONLY: **NO**

POLLUTANT IS A HAZARDOUS AIR POLLUTANT LISTED UNDER THE FEDERAL CAAA SECTION 112: **NO**

POLLUTANT IS A OZONE DEPLETING COMPOUND LISTED UNDER COLORADO AQCC REGULATION 15 SECTION II.11.: **NO**

ESTIMATED EMISSIONS: UNCONTROLLED ESTIMATED EMISSIONS: EMISSIONS LIMIT:

(TONS PER YEAR):

(TONS PER YEAR):

(TONS PER YEAR):

**0.23999**

**0.23999**

**0.00000**

ESTIMATED EMISSIONS WITH RULE EFFECTIVENESS:

(TONS PER YEAR)

**0.00000**

EFFECTIVE YEAR OF INVENTORY: **NOT REPORTED**

POLLUTANT NAME: **PM10 - PARTICULATE MATTER < 10 UM**

EMISSION DATA SUBMITTED YEAR: **2016**

POLLUTANT IS A HAZARDOUS AIR POLLUTANT UNDER COLORADO SECTION 25-7-109.3 C.R.S: **NO**

POLLUTANT IS A CRITERIA POLLUTANT: **YES**

POLLUTANT IS REPORTABLE AS EPCRA (SARA TITLE III) COMPOUND ONLY: **NO**

POLLUTANT IS A HAZARDOUS AIR POLLUTANT LISTED UNDER THE FEDERAL CAAA SECTION 112: **NO**

POLLUTANT IS A OZONE DEPLETING COMPOUND LISTED UNDER COLORADO AQCC REGULATION 15 SECTION II.11.: **NO**

ESTIMATED EMISSIONS: UNCONTROLLED ESTIMATED EMISSIONS: EMISSIONS LIMIT:

(TONS PER YEAR):

(TONS PER YEAR):

(TONS PER YEAR):

**0.07000**

**0.07000**

**0.00000**

ESTIMATED EMISSIONS WITH RULE EFFECTIVENESS:

(TONS PER YEAR)

**0.00000**

EFFECTIVE YEAR OF INVENTORY: **NOT REPORTED**

POLLUTANT NAME: **PM2.5 - PARTICULATE MATTER < 2.5 UM**

EMISSION DATA SUBMITTED YEAR: **2016**

POLLUTANT IS A HAZARDOUS AIR POLLUTANT UNDER COLORADO SECTION 25-7-109.3 C.R.S: **NO**

POLLUTANT IS A CRITERIA POLLUTANT: **YES**

POLLUTANT IS REPORTABLE AS EPCRA (SARA TITLE III) COMPOUND ONLY: **NO**

POLLUTANT IS A HAZARDOUS AIR POLLUTANT LISTED UNDER THE FEDERAL CAAA SECTION 112: **NO**

POLLUTANT IS A OZONE DEPLETING COMPOUND LISTED UNDER COLORADO AQCC REGULATION 15 SECTION II.11.: **NO**

ESTIMATED EMISSIONS: UNCONTROLLED ESTIMATED EMISSIONS: EMISSIONS LIMIT:

(TONS PER YEAR):

(TONS PER YEAR):

(TONS PER YEAR):



## Air Pollution Control Division Permitted Facilities (APCDP)

EMISSION DATA SUBMITTED YEAR: **2015**

POLLUTANT IS A HAZARDOUS AIR POLLUTANT UNDER COLORADO SECTION 25-7-109.3 C.R.S: **NO**

POLLUTANT IS A CRITERIA POLLUTANT: **YES**

POLLUTANT IS REPORTABLE AS EPCRA (SARA TITLE III) COMPOUND ONLY: **NO**

POLLUTANT IS A HAZARDOUS AIR POLLUTANT LISTED UNDER THE FEDERAL CAAA SECTION 112: **NO**

POLLUTANT IS A OZONE DEPLETING COMPOUND LISTED UNDER COLORADO AQCC REGULATION 15 SECTION II.11.: **NO**

ESTIMATED EMISSIONS:	UNCONTROLLED ESTIMATED EMISSIONS:	EMISSIONS LIMIT:
<small>(TONS PER YEAR):</small>	<small>(TONS PER YEAR):</small>	<small>(TONS PER YEAR):</small>

<b>2.13000</b>	<b>2.13000</b>	<b>0.00000</b>
----------------	----------------	----------------

ESTIMATED EMISSIONS WITH RULE EFFECTIVENESS:  
(TONS PER YEAR)

**0.00000**

EFFECTIVE YEAR OF INVENTORY: **NOT REPORTED**

POLLUTANT NAME: **VOC - VOLATILE ORGANIC COMPOUNDS**

EMISSION DATA SUBMITTED YEAR: **2015**

POLLUTANT IS A HAZARDOUS AIR POLLUTANT UNDER COLORADO SECTION 25-7-109.3 C.R.S: **NO**

POLLUTANT IS A CRITERIA POLLUTANT: **YES**

POLLUTANT IS REPORTABLE AS EPCRA (SARA TITLE III) COMPOUND ONLY: **NO**

POLLUTANT IS A HAZARDOUS AIR POLLUTANT LISTED UNDER THE FEDERAL CAAA SECTION 112: **NO**

POLLUTANT IS A OZONE DEPLETING COMPOUND LISTED UNDER COLORADO AQCC REGULATION 15 SECTION II.11.: **NO**

ESTIMATED EMISSIONS:	UNCONTROLLED ESTIMATED EMISSIONS:	EMISSIONS LIMIT:
<small>(TONS PER YEAR):</small>	<small>(TONS PER YEAR):</small>	<small>(TONS PER YEAR):</small>

<b>0.22000</b>	<b>0.22000</b>	<b>0.00000</b>
----------------	----------------	----------------

ESTIMATED EMISSIONS WITH RULE EFFECTIVENESS:  
(TONS PER YEAR)

**0.00000**

EFFECTIVE YEAR OF INVENTORY: **NOT REPORTED**

POLLUTANT NAME: **PT - TOTAL PARTICULATE MATTER**

EMISSION DATA SUBMITTED YEAR: **2015**

POLLUTANT IS A HAZARDOUS AIR POLLUTANT UNDER COLORADO SECTION 25-7-109.3 C.R.S: **NO**

POLLUTANT IS A CRITERIA POLLUTANT: **YES**

POLLUTANT IS REPORTABLE AS EPCRA (SARA TITLE III) COMPOUND ONLY: **NO**

POLLUTANT IS A HAZARDOUS AIR POLLUTANT LISTED UNDER THE FEDERAL CAAA SECTION 112: **NO**

POLLUTANT IS A OZONE DEPLETING COMPOUND LISTED UNDER COLORADO AQCC REGULATION 15 SECTION II.11.: **NO**

ESTIMATED EMISSIONS:	UNCONTROLLED ESTIMATED EMISSIONS:	EMISSIONS LIMIT:
<small>(TONS PER YEAR):</small>	<small>(TONS PER YEAR):</small>	<small>(TONS PER YEAR):</small>

<b>0.07000</b>	<b>0.07000</b>	<b>0.00000</b>
----------------	----------------	----------------

ESTIMATED EMISSIONS WITH RULE EFFECTIVENESS:  
(TONS PER YEAR)

**0.00000**

EFFECTIVE YEAR OF INVENTORY: **NOT REPORTED**

POLLUTANT NAME: **PM2.5 - PARTICULATE MATTER < 2.5 UM**

EMISSION DATA SUBMITTED YEAR: **2015**

POLLUTANT IS A HAZARDOUS AIR POLLUTANT UNDER COLORADO SECTION 25-7-109.3 C.R.S: **NO**

POLLUTANT IS A CRITERIA POLLUTANT: **YES**

POLLUTANT IS REPORTABLE AS EPCRA (SARA TITLE III) COMPOUND ONLY: **NO**

POLLUTANT IS A HAZARDOUS AIR POLLUTANT LISTED UNDER THE FEDERAL CAAA SECTION 112: **NO**

POLLUTANT IS A OZONE DEPLETING COMPOUND LISTED UNDER COLORADO AQCC REGULATION 15 SECTION II.11.: **NO**

## Air Pollution Control Division Permitted Facilities (APCDP)

ESTIMATED EMISSIONS: (TONS PER YEAR):	UNCONTROLLED ESTIMATED EMISSIONS: (TONS PER YEAR):	EMISSIONS LIMIT: (TONS PER YEAR):
<b>0.07000</b>	<b>0.07000</b>	<b>0.00000</b>

ESTIMATED EMISSIONS WITH RULE EFFECTIVENESS:  
(TONS PER YEAR)  
**0.00000**

EFFECTIVE YEAR OF INVENTORY: **NOT REPORTED**

POLLUTANT NAME: **PM10 - PARTICULATE MATTER < 10 UM**

EMISSION DATA SUBMITTED YEAR: **2015**

POLLUTANT IS A HAZARDOUS AIR POLLUTANT UNDER COLORADO SECTION 25-7-109.3 C.R.S: **NO**

POLLUTANT IS A CRITERIA POLLUTANT: **YES**

POLLUTANT IS REPORTABLE AS EPCRA (SARA TITLE III) COMPOUND ONLY: **NO**

POLLUTANT IS A HAZARDOUS AIR POLLUTANT LISTED UNDER THE FEDERAL CAAA SECTION 112: **NO**

POLLUTANT IS A OZONE DEPLETING COMPOUND LISTED UNDER COLORADO AQCC REGULATION 15 SECTION II.11.: **NO**

ESTIMATED EMISSIONS: (TONS PER YEAR):	UNCONTROLLED ESTIMATED EMISSIONS: (TONS PER YEAR):	EMISSIONS LIMIT: (TONS PER YEAR):
<b>0.07000</b>	<b>0.07000</b>	<b>0.00000</b>

ESTIMATED EMISSIONS WITH RULE EFFECTIVENESS:  
(TONS PER YEAR)  
**0.00000**

EFFECTIVE YEAR OF INVENTORY: **NOT REPORTED**

POLLUTANT NAME: **CO - CARBON MONOXIDE**

EMISSION DATA SUBMITTED YEAR: **2015**

POLLUTANT IS A HAZARDOUS AIR POLLUTANT UNDER COLORADO SECTION 25-7-109.3 C.R.S: **NO**

POLLUTANT IS A CRITERIA POLLUTANT: **YES**

POLLUTANT IS REPORTABLE AS EPCRA (SARA TITLE III) COMPOUND ONLY: **NO**

POLLUTANT IS A HAZARDOUS AIR POLLUTANT LISTED UNDER THE FEDERAL CAAA SECTION 112: **NO**

POLLUTANT IS A OZONE DEPLETING COMPOUND LISTED UNDER COLORADO AQCC REGULATION 15 SECTION II.11.: **NO**

ESTIMATED EMISSIONS: (TONS PER YEAR):	UNCONTROLLED ESTIMATED EMISSIONS: (TONS PER YEAR):	EMISSIONS LIMIT: (TONS PER YEAR):
<b>0.23999</b>	<b>0.23999</b>	<b>0.00000</b>

ESTIMATED EMISSIONS WITH RULE EFFECTIVENESS:  
(TONS PER YEAR)  
**0.00000**

EFFECTIVE YEAR OF INVENTORY: **NOT REPORTED**

POLLUTANT NAME: **CO - CARBON MONOXIDE**

EMISSION DATA SUBMITTED YEAR: **2016**

POLLUTANT IS A HAZARDOUS AIR POLLUTANT UNDER COLORADO SECTION 25-7-109.3 C.R.S: **NO**

POLLUTANT IS A CRITERIA POLLUTANT: **YES**

POLLUTANT IS REPORTABLE AS EPCRA (SARA TITLE III) COMPOUND ONLY: **NO**

POLLUTANT IS A HAZARDOUS AIR POLLUTANT LISTED UNDER THE FEDERAL CAAA SECTION 112: **NO**

POLLUTANT IS A OZONE DEPLETING COMPOUND LISTED UNDER COLORADO AQCC REGULATION 15 SECTION II.11.: **NO**

ESTIMATED EMISSIONS: (TONS PER YEAR):	UNCONTROLLED ESTIMATED EMISSIONS: (TONS PER YEAR):	EMISSIONS LIMIT: (TONS PER YEAR):
<b>0.22000</b>	<b>0.22000</b>	<b>0.00000</b>

ESTIMATED EMISSIONS WITH RULE EFFECTIVENESS:  
(TONS PER YEAR)  
**0.00000**



## Air Pollution Control Division Permitted Facilities (APCDP)

EFFECTIVE YEAR OF INVENTORY: **NOT REPORTED**

POLLUTANT NAME: **PM10 - PARTICULATE MATTER < 10 UM**

EMISSION DATA SUBMITTED YEAR: **2016**

POLLUTANT IS A HAZARDOUS AIR POLLUTANT UNDER COLORADO SECTION 25-7-109.3 C.R.S: **NO**

POLLUTANT IS A CRITERIA POLLUTANT: **YES**

POLLUTANT IS REPORTABLE AS EPCRA (SARA TITLE III) COMPOUND ONLY: **NO**

POLLUTANT IS A HAZARDOUS AIR POLLUTANT LISTED UNDER THE FEDERAL CAAA SECTION 112: **NO**

POLLUTANT IS A OZONE DEPLETING COMPOUND LISTED UNDER COLORADO AQCC REGULATION 15 SECTION II.11.: **NO**

ESTIMATED EMISSIONS:	UNCONTROLLED ESTIMATED EMISSIONS:	EMISSIONS LIMIT:
<small>(TONS PER YEAR):</small>	<small>(TONS PER YEAR):</small>	<small>(TONS PER YEAR):</small>

<b>0.02000</b>	<b>0.02000</b>	<b>0.00000</b>
----------------	----------------	----------------

ESTIMATED EMISSIONS WITH RULE EFFECTIVENESS:  
(TONS PER YEAR)

**0.00000**

EFFECTIVE YEAR OF INVENTORY: **NOT REPORTED**

POLLUTANT NAME: **PM2.5 - PARTICULATE MATTER < 2.5 UM**

EMISSION DATA SUBMITTED YEAR: **2016**

POLLUTANT IS A HAZARDOUS AIR POLLUTANT UNDER COLORADO SECTION 25-7-109.3 C.R.S: **NO**

POLLUTANT IS A CRITERIA POLLUTANT: **YES**

POLLUTANT IS REPORTABLE AS EPCRA (SARA TITLE III) COMPOUND ONLY: **NO**

POLLUTANT IS A HAZARDOUS AIR POLLUTANT LISTED UNDER THE FEDERAL CAAA SECTION 112: **NO**

POLLUTANT IS A OZONE DEPLETING COMPOUND LISTED UNDER COLORADO AQCC REGULATION 15 SECTION II.11.: **NO**

ESTIMATED EMISSIONS:	UNCONTROLLED ESTIMATED EMISSIONS:	EMISSIONS LIMIT:
<small>(TONS PER YEAR):</small>	<small>(TONS PER YEAR):</small>	<small>(TONS PER YEAR):</small>

<b>0.02000</b>	<b>0.02000</b>	<b>0.00000</b>
----------------	----------------	----------------

ESTIMATED EMISSIONS WITH RULE EFFECTIVENESS:  
(TONS PER YEAR)

**0.00000**

EFFECTIVE YEAR OF INVENTORY: **NOT REPORTED**

POLLUTANT NAME: **PT - TOTAL PARTICULATE MATTER**

EMISSION DATA SUBMITTED YEAR: **2016**

POLLUTANT IS A HAZARDOUS AIR POLLUTANT UNDER COLORADO SECTION 25-7-109.3 C.R.S: **NO**

POLLUTANT IS A CRITERIA POLLUTANT: **YES**

POLLUTANT IS REPORTABLE AS EPCRA (SARA TITLE III) COMPOUND ONLY: **NO**

POLLUTANT IS A HAZARDOUS AIR POLLUTANT LISTED UNDER THE FEDERAL CAAA SECTION 112: **NO**

POLLUTANT IS A OZONE DEPLETING COMPOUND LISTED UNDER COLORADO AQCC REGULATION 15 SECTION II.11.: **NO**

ESTIMATED EMISSIONS:	UNCONTROLLED ESTIMATED EMISSIONS:	EMISSIONS LIMIT:
<small>(TONS PER YEAR):</small>	<small>(TONS PER YEAR):</small>	<small>(TONS PER YEAR):</small>

<b>0.02000</b>	<b>0.02000</b>	<b>0.00000</b>
----------------	----------------	----------------

ESTIMATED EMISSIONS WITH RULE EFFECTIVENESS:  
(TONS PER YEAR)

**0.00000**

EFFECTIVE YEAR OF INVENTORY: **NOT REPORTED**

POLLUTANT NAME: **SO2 - SULFUR DIOXIDE**

EMISSION DATA SUBMITTED YEAR: **2016**

POLLUTANT IS A HAZARDOUS AIR POLLUTANT UNDER COLORADO SECTION 25-7-109.3 C.R.S: **NO**

POLLUTANT IS A CRITERIA POLLUTANT: **YES**

POLLUTANT IS REPORTABLE AS EPCRA (SARA TITLE III) COMPOUND ONLY: **NO**

## Air Pollution Control Division Permitted Facilities (APCDP)

POLLUTANT IS A HAZARDOUS AIR POLLUTANT LISTED UNDER THE FEDERAL CAAA SECTION 112: **NO**  
POLLUTANT IS A OZONE DEPLETING COMPOUND LISTED UNDER COLORADO AQCC REGULATION 15 SECTION II.11.: **NO**  
ESTIMATED EMISSIONS: UNCONTROLLED ESTIMATED EMISSIONS: EMISSIONS LIMIT:  
(TONS PER YEAR): (TONS PER YEAR): (TONS PER YEAR):  
**0.06000 0.06000 0.00000**  
ESTIMATED EMISSIONS WITH RULE EFFECTIVENESS:  
(TONS PER YEAR)  
**0.00000**

EFFECTIVE YEAR OF INVENTORY: **NOT REPORTED**

POLLUTANT NAME: **VOC - VOLATILE ORGANIC COMPOUNDS**

EMISSION DATA SUBMITTED YEAR: **2016**

POLLUTANT IS A HAZARDOUS AIR POLLUTANT UNDER COLORADO SECTION 25-7-109.3 C.R.S: **NO**

POLLUTANT IS A CRITERIA POLLUTANT: **YES**

POLLUTANT IS REPORTABLE AS EPCRA (SARA TITLE III) COMPOUND ONLY: **NO**

POLLUTANT IS A HAZARDOUS AIR POLLUTANT LISTED UNDER THE FEDERAL CAAA SECTION 112: **NO**

POLLUTANT IS A OZONE DEPLETING COMPOUND LISTED UNDER COLORADO AQCC REGULATION 15 SECTION II.11.: **NO**

ESTIMATED EMISSIONS: UNCONTROLLED ESTIMATED EMISSIONS: EMISSIONS LIMIT:  
(TONS PER YEAR): (TONS PER YEAR): (TONS PER YEAR):  
**0.01000 0.01000 0.00000**

ESTIMATED EMISSIONS WITH RULE EFFECTIVENESS:  
(TONS PER YEAR)  
**0.00000**

EFFECTIVE YEAR OF INVENTORY: **NOT REPORTED**

POLLUTANT NAME: **NOX - NITROGEN OXIDES**

EMISSION DATA SUBMITTED YEAR: **2016**

POLLUTANT IS A HAZARDOUS AIR POLLUTANT UNDER COLORADO SECTION 25-7-109.3 C.R.S: **NO**

POLLUTANT IS A CRITERIA POLLUTANT: **YES**

POLLUTANT IS REPORTABLE AS EPCRA (SARA TITLE III) COMPOUND ONLY: **NO**

POLLUTANT IS A HAZARDOUS AIR POLLUTANT LISTED UNDER THE FEDERAL CAAA SECTION 112: **NO**

POLLUTANT IS A OZONE DEPLETING COMPOUND LISTED UNDER COLORADO AQCC REGULATION 15 SECTION II.11.: **NO**

ESTIMATED EMISSIONS: UNCONTROLLED ESTIMATED EMISSIONS: EMISSIONS LIMIT:  
(TONS PER YEAR): (TONS PER YEAR): (TONS PER YEAR):  
**2.75000 2.75000 0.00000**

ESTIMATED EMISSIONS WITH RULE EFFECTIVENESS:  
(TONS PER YEAR)  
**0.00000**

EFFECTIVE YEAR OF INVENTORY: **NOT REPORTED**

POLLUTANT NAME: **NO2 - NITROGEN DIOXIDE**

EMISSION DATA SUBMITTED YEAR: **2015**

POLLUTANT IS A HAZARDOUS AIR POLLUTANT UNDER COLORADO SECTION 25-7-109.3 C.R.S: **NO**

POLLUTANT IS A CRITERIA POLLUTANT: **YES**

POLLUTANT IS REPORTABLE AS EPCRA (SARA TITLE III) COMPOUND ONLY: **NO**

POLLUTANT IS A HAZARDOUS AIR POLLUTANT LISTED UNDER THE FEDERAL CAAA SECTION 112: **NO**

POLLUTANT IS A OZONE DEPLETING COMPOUND LISTED UNDER COLORADO AQCC REGULATION 15 SECTION II.11.: **NO**

ESTIMATED EMISSIONS: UNCONTROLLED ESTIMATED EMISSIONS: EMISSIONS LIMIT:  
(TONS PER YEAR): (TONS PER YEAR): (TONS PER YEAR):  
**2.75000 2.75000 0.00000**

ESTIMATED EMISSIONS WITH RULE EFFECTIVENESS:  
(TONS PER YEAR)

## Air Pollution Control Division Permitted Facilities (APCDP)

**0.00000**

EFFECTIVE YEAR OF INVENTORY: **NOT REPORTED**

POLLUTANT NAME: **NOX - NITROGEN OXIDES**

EMISSION DATA SUBMITTED YEAR: **2015**

POLLUTANT IS A HAZARDOUS AIR POLLUTANT UNDER COLORADO SECTION 25-7-109.3 C.R.S: **NO**

POLLUTANT IS A CRITERIA POLLUTANT: **YES**

POLLUTANT IS REPORTABLE AS EPCRA (SARA TITLE III) COMPOUND ONLY: **NO**

POLLUTANT IS A HAZARDOUS AIR POLLUTANT LISTED UNDER THE FEDERAL CAAA SECTION 112: **NO**

POLLUTANT IS A OZONE DEPLETING COMPOUND LISTED UNDER COLORADO AQCC REGULATION 15 SECTION II.11.: **NO**

ESTIMATED EMISSIONS:	UNCONTROLLED ESTIMATED EMISSIONS:	EMISSIONS LIMIT:
(TONS PER YEAR):	(TONS PER YEAR):	(TONS PER YEAR):

<b>2.75000</b>	<b>2.75000</b>	<b>0.00000</b>
----------------	----------------	----------------

ESTIMATED EMISSIONS WITH RULE EFFECTIVENESS:  
(TONS PER YEAR)

**0.00000**

EFFECTIVE YEAR OF INVENTORY: **NOT REPORTED**

POLLUTANT NAME: **VOC - VOLATILE ORGANIC COMPOUNDS**

EMISSION DATA SUBMITTED YEAR: **2015**

POLLUTANT IS A HAZARDOUS AIR POLLUTANT UNDER COLORADO SECTION 25-7-109.3 C.R.S: **NO**

POLLUTANT IS A CRITERIA POLLUTANT: **YES**

POLLUTANT IS REPORTABLE AS EPCRA (SARA TITLE III) COMPOUND ONLY: **NO**

POLLUTANT IS A HAZARDOUS AIR POLLUTANT LISTED UNDER THE FEDERAL CAAA SECTION 112: **NO**

POLLUTANT IS A OZONE DEPLETING COMPOUND LISTED UNDER COLORADO AQCC REGULATION 15 SECTION II.11.: **NO**

ESTIMATED EMISSIONS:	UNCONTROLLED ESTIMATED EMISSIONS:	EMISSIONS LIMIT:
(TONS PER YEAR):	(TONS PER YEAR):	(TONS PER YEAR):

<b>0.01000</b>	<b>0.01000</b>	<b>0.00000</b>
----------------	----------------	----------------

ESTIMATED EMISSIONS WITH RULE EFFECTIVENESS:  
(TONS PER YEAR)

**0.00000**

EFFECTIVE YEAR OF INVENTORY: **NOT REPORTED**

POLLUTANT NAME: **SO2 - SULFUR DIOXIDE**

EMISSION DATA SUBMITTED YEAR: **2015**

POLLUTANT IS A HAZARDOUS AIR POLLUTANT UNDER COLORADO SECTION 25-7-109.3 C.R.S: **NO**

POLLUTANT IS A CRITERIA POLLUTANT: **YES**

POLLUTANT IS REPORTABLE AS EPCRA (SARA TITLE III) COMPOUND ONLY: **NO**

POLLUTANT IS A HAZARDOUS AIR POLLUTANT LISTED UNDER THE FEDERAL CAAA SECTION 112: **NO**

POLLUTANT IS A OZONE DEPLETING COMPOUND LISTED UNDER COLORADO AQCC REGULATION 15 SECTION II.11.: **NO**

ESTIMATED EMISSIONS:	UNCONTROLLED ESTIMATED EMISSIONS:	EMISSIONS LIMIT:
(TONS PER YEAR):	(TONS PER YEAR):	(TONS PER YEAR):

<b>0.06000</b>	<b>0.06000</b>	<b>0.00000</b>
----------------	----------------	----------------

ESTIMATED EMISSIONS WITH RULE EFFECTIVENESS:  
(TONS PER YEAR)

**0.00000**

EFFECTIVE YEAR OF INVENTORY: **NOT REPORTED**

POLLUTANT NAME: **PT - TOTAL PARTICULATE MATTER**

EMISSION DATA SUBMITTED YEAR: **2015**

POLLUTANT IS A HAZARDOUS AIR POLLUTANT UNDER COLORADO SECTION 25-7-109.3 C.R.S: **NO**

## Air Pollution Control Division Permitted Facilities (APCDP)

POLLUTANT IS A CRITERIA POLLUTANT: **YES**

POLLUTANT IS REPORTABLE AS EPCRA (SARA TITLE III) COMPOUND ONLY: **NO**

POLLUTANT IS A HAZARDOUS AIR POLLUTANT LISTED UNDER THE FEDERAL CAAA SECTION 112: **NO**

POLLUTANT IS A OZONE DEPLETING COMPOUND LISTED UNDER COLORADO AQCC REGULATION 15 SECTION II.11.: **NO**

ESTIMATED EMISSIONS:	UNCONTROLLED ESTIMATED EMISSIONS:	EMISSIONS LIMIT:
(TONS PER YEAR):	(TONS PER YEAR):	(TONS PER YEAR):

<b>0.02000</b>	<b>0.02000</b>	<b>0.00000</b>
----------------	----------------	----------------

ESTIMATED EMISSIONS WITH RULE EFFECTIVENESS:  
(TONS PER YEAR)

**0.00000**

EFFECTIVE YEAR OF INVENTORY: **NOT REPORTED**

POLLUTANT NAME: **PM2.5 - PARTICULATE MATTER < 2.5 UM**

EMISSION DATA SUBMITTED YEAR: **2015**

POLLUTANT IS A HAZARDOUS AIR POLLUTANT UNDER COLORADO SECTION 25-7-109.3 C.R.S: **NO**

POLLUTANT IS A CRITERIA POLLUTANT: **YES**

POLLUTANT IS REPORTABLE AS EPCRA (SARA TITLE III) COMPOUND ONLY: **NO**

POLLUTANT IS A HAZARDOUS AIR POLLUTANT LISTED UNDER THE FEDERAL CAAA SECTION 112: **NO**

POLLUTANT IS A OZONE DEPLETING COMPOUND LISTED UNDER COLORADO AQCC REGULATION 15 SECTION II.11.: **NO**

ESTIMATED EMISSIONS:	UNCONTROLLED ESTIMATED EMISSIONS:	EMISSIONS LIMIT:
(TONS PER YEAR):	(TONS PER YEAR):	(TONS PER YEAR):

<b>0.02000</b>	<b>0.02000</b>	<b>0.00000</b>
----------------	----------------	----------------

ESTIMATED EMISSIONS WITH RULE EFFECTIVENESS:  
(TONS PER YEAR)

**0.00000**

EFFECTIVE YEAR OF INVENTORY: **NOT REPORTED**

POLLUTANT NAME: **PM10 - PARTICULATE MATTER < 10 UM**

EMISSION DATA SUBMITTED YEAR: **2015**

POLLUTANT IS A HAZARDOUS AIR POLLUTANT UNDER COLORADO SECTION 25-7-109.3 C.R.S: **NO**

POLLUTANT IS A CRITERIA POLLUTANT: **YES**

POLLUTANT IS REPORTABLE AS EPCRA (SARA TITLE III) COMPOUND ONLY: **NO**

POLLUTANT IS A HAZARDOUS AIR POLLUTANT LISTED UNDER THE FEDERAL CAAA SECTION 112: **NO**

POLLUTANT IS A OZONE DEPLETING COMPOUND LISTED UNDER COLORADO AQCC REGULATION 15 SECTION II.11.: **NO**

ESTIMATED EMISSIONS:	UNCONTROLLED ESTIMATED EMISSIONS:	EMISSIONS LIMIT:
(TONS PER YEAR):	(TONS PER YEAR):	(TONS PER YEAR):

<b>0.02000</b>	<b>0.02000</b>	<b>0.00000</b>
----------------	----------------	----------------

ESTIMATED EMISSIONS WITH RULE EFFECTIVENESS:  
(TONS PER YEAR)

**0.00000**

EFFECTIVE YEAR OF INVENTORY: **NOT REPORTED**

POLLUTANT NAME: **CO - CARBON MONOXIDE**

EMISSION DATA SUBMITTED YEAR: **2015**

POLLUTANT IS A HAZARDOUS AIR POLLUTANT UNDER COLORADO SECTION 25-7-109.3 C.R.S: **NO**

POLLUTANT IS A CRITERIA POLLUTANT: **YES**

POLLUTANT IS REPORTABLE AS EPCRA (SARA TITLE III) COMPOUND ONLY: **NO**

POLLUTANT IS A HAZARDOUS AIR POLLUTANT LISTED UNDER THE FEDERAL CAAA SECTION 112: **NO**

POLLUTANT IS A OZONE DEPLETING COMPOUND LISTED UNDER COLORADO AQCC REGULATION 15 SECTION II.11.: **NO**

ESTIMATED EMISSIONS:	UNCONTROLLED ESTIMATED EMISSIONS:	EMISSIONS LIMIT:
(TONS PER YEAR):	(TONS PER YEAR):	(TONS PER YEAR):

--	--	--



## Air Pollution Control Division Permitted Facilities (APCDP)

EMISSION DATA SUBMITTED YEAR: **2014**

POLLUTANT IS A HAZARDOUS AIR POLLUTANT UNDER COLORADO SECTION 25-7-109.3 C.R.S: **NO**

POLLUTANT IS A CRITERIA POLLUTANT: **YES**

POLLUTANT IS REPORTABLE AS EPCRA (SARA TITLE III) COMPOUND ONLY: **NO**

POLLUTANT IS A HAZARDOUS AIR POLLUTANT LISTED UNDER THE FEDERAL CAAA SECTION 112: **NO**

POLLUTANT IS A OZONE DEPLETING COMPOUND LISTED UNDER COLORADO AQCC REGULATION 15 SECTION II.11.: **NO**

ESTIMATED EMISSIONS:	UNCONTROLLED ESTIMATED EMISSIONS:	EMISSIONS LIMIT:
<small>(TONS PER YEAR):</small>	<small>(TONS PER YEAR):</small>	<small>(TONS PER YEAR):</small>

<b>0.02000</b>	<b>0.02000</b>	<b>0.00000</b>
----------------	----------------	----------------

ESTIMATED EMISSIONS WITH RULE EFFECTIVENESS:  
(TONS PER YEAR)

**0.00000**

EFFECTIVE YEAR OF INVENTORY: **NOT REPORTED**

POLLUTANT NAME: **PM10 - PARTICULATE MATTER < 10 UM**

EMISSION DATA SUBMITTED YEAR: **2014**

POLLUTANT IS A HAZARDOUS AIR POLLUTANT UNDER COLORADO SECTION 25-7-109.3 C.R.S: **NO**

POLLUTANT IS A CRITERIA POLLUTANT: **YES**

POLLUTANT IS REPORTABLE AS EPCRA (SARA TITLE III) COMPOUND ONLY: **NO**

POLLUTANT IS A HAZARDOUS AIR POLLUTANT LISTED UNDER THE FEDERAL CAAA SECTION 112: **NO**

POLLUTANT IS A OZONE DEPLETING COMPOUND LISTED UNDER COLORADO AQCC REGULATION 15 SECTION II.11.: **NO**

ESTIMATED EMISSIONS:	UNCONTROLLED ESTIMATED EMISSIONS:	EMISSIONS LIMIT:
<small>(TONS PER YEAR):</small>	<small>(TONS PER YEAR):</small>	<small>(TONS PER YEAR):</small>

<b>0.02000</b>	<b>0.02000</b>	<b>0.00000</b>
----------------	----------------	----------------

ESTIMATED EMISSIONS WITH RULE EFFECTIVENESS:  
(TONS PER YEAR)

**0.00000**

EFFECTIVE YEAR OF INVENTORY: **NOT REPORTED**

POLLUTANT NAME: **NO2 - NITROGEN DIOXIDE**

EMISSION DATA SUBMITTED YEAR: **2014**

POLLUTANT IS A HAZARDOUS AIR POLLUTANT UNDER COLORADO SECTION 25-7-109.3 C.R.S: **NO**

POLLUTANT IS A CRITERIA POLLUTANT: **YES**

POLLUTANT IS REPORTABLE AS EPCRA (SARA TITLE III) COMPOUND ONLY: **NO**

POLLUTANT IS A HAZARDOUS AIR POLLUTANT LISTED UNDER THE FEDERAL CAAA SECTION 112: **NO**

POLLUTANT IS A OZONE DEPLETING COMPOUND LISTED UNDER COLORADO AQCC REGULATION 15 SECTION II.11.: **NO**

ESTIMATED EMISSIONS:	UNCONTROLLED ESTIMATED EMISSIONS:	EMISSIONS LIMIT:
<small>(TONS PER YEAR):</small>	<small>(TONS PER YEAR):</small>	<small>(TONS PER YEAR):</small>

<b>2.75000</b>	<b>2.75000</b>	<b>0.00000</b>
----------------	----------------	----------------

ESTIMATED EMISSIONS WITH RULE EFFECTIVENESS:  
(TONS PER YEAR)

**0.00000**

EFFECTIVE YEAR OF INVENTORY: **NOT REPORTED**

POLLUTANT NAME: **CO - CARBON MONOXIDE**

EMISSION DATA SUBMITTED YEAR: **2014**

POLLUTANT IS A HAZARDOUS AIR POLLUTANT UNDER COLORADO SECTION 25-7-109.3 C.R.S: **NO**

POLLUTANT IS A CRITERIA POLLUTANT: **YES**

POLLUTANT IS REPORTABLE AS EPCRA (SARA TITLE III) COMPOUND ONLY: **NO**

POLLUTANT IS A HAZARDOUS AIR POLLUTANT LISTED UNDER THE FEDERAL CAAA SECTION 112: **NO**

POLLUTANT IS A OZONE DEPLETING COMPOUND LISTED UNDER COLORADO AQCC REGULATION 15 SECTION II.11.: **NO**

## Air Pollution Control Division Permitted Facilities (APCDP)

ESTIMATED EMISSIONS: (TONS PER YEAR):	UNCONTROLLED ESTIMATED EMISSIONS: (TONS PER YEAR):	EMISSIONS LIMIT: (TONS PER YEAR):
<b>0.22000</b>	<b>0.22000</b>	<b>0.00000</b>

ESTIMATED EMISSIONS WITH RULE EFFECTIVENESS:  
(TONS PER YEAR)  
**0.00000**

EFFECTIVE YEAR OF INVENTORY: **NOT REPORTED**

POLLUTANT NAME: **PM10 - PARTICULATE MATTER < 10 UM**

EMISSION DATA SUBMITTED YEAR: **2013**

POLLUTANT IS A HAZARDOUS AIR POLLUTANT UNDER COLORADO SECTION 25-7-109.3 C.R.S: **NO**

POLLUTANT IS A CRITERIA POLLUTANT: **YES**

POLLUTANT IS REPORTABLE AS EPCRA (SARA TITLE III) COMPOUND ONLY: **NO**

POLLUTANT IS A HAZARDOUS AIR POLLUTANT LISTED UNDER THE FEDERAL CAAA SECTION 112: **NO**

POLLUTANT IS A OZONE DEPLETING COMPOUND LISTED UNDER COLORADO AQCC REGULATION 15 SECTION II.11.: **NO**

ESTIMATED EMISSIONS: (TONS PER YEAR):	UNCONTROLLED ESTIMATED EMISSIONS: (TONS PER YEAR):	EMISSIONS LIMIT: (TONS PER YEAR):
<b>0.02000</b>	<b>0.02000</b>	<b>0.00000</b>

ESTIMATED EMISSIONS WITH RULE EFFECTIVENESS:  
(TONS PER YEAR)  
**0.00000**

EFFECTIVE YEAR OF INVENTORY: **NOT REPORTED**

POLLUTANT NAME: **CO - CARBON MONOXIDE**

EMISSION DATA SUBMITTED YEAR: **2013**

POLLUTANT IS A HAZARDOUS AIR POLLUTANT UNDER COLORADO SECTION 25-7-109.3 C.R.S: **NO**

POLLUTANT IS A CRITERIA POLLUTANT: **YES**

POLLUTANT IS REPORTABLE AS EPCRA (SARA TITLE III) COMPOUND ONLY: **NO**

POLLUTANT IS A HAZARDOUS AIR POLLUTANT LISTED UNDER THE FEDERAL CAAA SECTION 112: **NO**

POLLUTANT IS A OZONE DEPLETING COMPOUND LISTED UNDER COLORADO AQCC REGULATION 15 SECTION II.11.: **NO**

ESTIMATED EMISSIONS: (TONS PER YEAR):	UNCONTROLLED ESTIMATED EMISSIONS: (TONS PER YEAR):	EMISSIONS LIMIT: (TONS PER YEAR):
<b>0.22000</b>	<b>0.22000</b>	<b>0.00000</b>

ESTIMATED EMISSIONS WITH RULE EFFECTIVENESS:  
(TONS PER YEAR)  
**0.00000**

EFFECTIVE YEAR OF INVENTORY: **2019**

POLLUTANT NAME: **CO - CARBON MONOXIDE**

EMISSION DATA SUBMITTED YEAR: **2018**

POLLUTANT IS A HAZARDOUS AIR POLLUTANT UNDER COLORADO SECTION 25-7-109.3 C.R.S: **NO**

POLLUTANT IS A CRITERIA POLLUTANT: **YES**

POLLUTANT IS REPORTABLE AS EPCRA (SARA TITLE III) COMPOUND ONLY: **NO**

POLLUTANT IS A HAZARDOUS AIR POLLUTANT LISTED UNDER THE FEDERAL CAAA SECTION 112: **NO**

POLLUTANT IS A OZONE DEPLETING COMPOUND LISTED UNDER COLORADO AQCC REGULATION 15 SECTION II.11.: **NO**

ESTIMATED EMISSIONS: (TONS PER YEAR):	UNCONTROLLED ESTIMATED EMISSIONS: (TONS PER YEAR):	EMISSIONS LIMIT: (TONS PER YEAR):
<b>0.03700</b>	<b>0.03700</b>	<b>0.00000</b>

ESTIMATED EMISSIONS WITH RULE EFFECTIVENESS:  
(TONS PER YEAR)  
**0.00000**

## Air Pollution Control Division Permitted Facilities (APCDP)

EFFECTIVE YEAR OF INVENTORY: **2019**

POLLUTANT NAME: **PM10 - PARTICULATE MATTER < 10 UM**

EMISSION DATA SUBMITTED YEAR: **2018**

POLLUTANT IS A HAZARDOUS AIR POLLUTANT UNDER COLORADO SECTION 25-7-109.3 C.R.S: **NO**

POLLUTANT IS A CRITERIA POLLUTANT: **YES**

POLLUTANT IS REPORTABLE AS EPCRA (SARA TITLE III) COMPOUND ONLY: **NO**

POLLUTANT IS A HAZARDOUS AIR POLLUTANT LISTED UNDER THE FEDERAL CAAA SECTION 112: **NO**

POLLUTANT IS A OZONE DEPLETING COMPOUND LISTED UNDER COLORADO AQCC REGULATION 15 SECTION II.11.: **NO**

ESTIMATED EMISSIONS:	UNCONTROLLED ESTIMATED EMISSIONS:	EMISSIONS LIMIT:
<i>(TONS PER YEAR):</i>	<i>(TONS PER YEAR):</i>	<i>(TONS PER YEAR):</i>

<b>0.00117</b>	<b>0.00117</b>	<b>0.00000</b>
----------------	----------------	----------------

ESTIMATED EMISSIONS WITH RULE EFFECTIVENESS:  
*(TONS PER YEAR)*

**0.00000**

EFFECTIVE YEAR OF INVENTORY: **2019**

POLLUTANT NAME: **PM2.5 - PARTICULATE MATTER < 2.5 UM**

EMISSION DATA SUBMITTED YEAR: **2018**

POLLUTANT IS A HAZARDOUS AIR POLLUTANT UNDER COLORADO SECTION 25-7-109.3 C.R.S: **NO**

POLLUTANT IS A CRITERIA POLLUTANT: **YES**

POLLUTANT IS REPORTABLE AS EPCRA (SARA TITLE III) COMPOUND ONLY: **NO**

POLLUTANT IS A HAZARDOUS AIR POLLUTANT LISTED UNDER THE FEDERAL CAAA SECTION 112: **NO**

POLLUTANT IS A OZONE DEPLETING COMPOUND LISTED UNDER COLORADO AQCC REGULATION 15 SECTION II.11.: **NO**

ESTIMATED EMISSIONS:	UNCONTROLLED ESTIMATED EMISSIONS:	EMISSIONS LIMIT:
<i>(TONS PER YEAR):</i>	<i>(TONS PER YEAR):</i>	<i>(TONS PER YEAR):</i>

<b>0.00117</b>	<b>0.00117</b>	<b>0.00000</b>
----------------	----------------	----------------

ESTIMATED EMISSIONS WITH RULE EFFECTIVENESS:  
*(TONS PER YEAR)*

**0.00000**

EFFECTIVE YEAR OF INVENTORY: **2019**

POLLUTANT NAME: **PT - TOTAL PARTICULATE MATTER**

EMISSION DATA SUBMITTED YEAR: **2018**

POLLUTANT IS A HAZARDOUS AIR POLLUTANT UNDER COLORADO SECTION 25-7-109.3 C.R.S: **NO**

POLLUTANT IS A CRITERIA POLLUTANT: **YES**

POLLUTANT IS REPORTABLE AS EPCRA (SARA TITLE III) COMPOUND ONLY: **NO**

POLLUTANT IS A HAZARDOUS AIR POLLUTANT LISTED UNDER THE FEDERAL CAAA SECTION 112: **NO**

POLLUTANT IS A OZONE DEPLETING COMPOUND LISTED UNDER COLORADO AQCC REGULATION 15 SECTION II.11.: **NO**

ESTIMATED EMISSIONS:	UNCONTROLLED ESTIMATED EMISSIONS:	EMISSIONS LIMIT:
<i>(TONS PER YEAR):</i>	<i>(TONS PER YEAR):</i>	<i>(TONS PER YEAR):</i>

<b>0.00117</b>	<b>0.00117</b>	<b>0.00000</b>
----------------	----------------	----------------

ESTIMATED EMISSIONS WITH RULE EFFECTIVENESS:  
*(TONS PER YEAR)*

**0.00000**

EFFECTIVE YEAR OF INVENTORY: **2019**

POLLUTANT NAME: **SO2 - SULFUR DIOXIDE**

EMISSION DATA SUBMITTED YEAR: **2018**

POLLUTANT IS A HAZARDOUS AIR POLLUTANT UNDER COLORADO SECTION 25-7-109.3 C.R.S: **NO**

POLLUTANT IS A CRITERIA POLLUTANT: **YES**

POLLUTANT IS REPORTABLE AS EPCRA (SARA TITLE III) COMPOUND ONLY: **NO**



## Air Pollution Control Division Permitted Facilities (APCDP)

POLLUTANT IS A HAZARDOUS AIR POLLUTANT LISTED UNDER THE FEDERAL CAAA SECTION 112: **NO**  
POLLUTANT IS A OZONE DEPLETING COMPOUND LISTED UNDER COLORADO AQCC REGULATION 15 SECTION II.11.: **NO**  
ESTIMATED EMISSIONS: UNCONTROLLED ESTIMATED EMISSIONS: EMISSIONS LIMIT:  
(TONS PER YEAR): (TONS PER YEAR): (TONS PER YEAR):  
**0.00005 0.00005 0.00000**  
ESTIMATED EMISSIONS WITH RULE EFFECTIVENESS:  
(TONS PER YEAR)  
**0.00000**

EFFECTIVE YEAR OF INVENTORY: **2019**

POLLUTANT NAME: **VOC - VOLATILE ORGANIC COMPOUNDS**

EMISSION DATA SUBMITTED YEAR: **2018**

POLLUTANT IS A HAZARDOUS AIR POLLUTANT UNDER COLORADO SECTION 25-7-109.3 C.R.S: **NO**

POLLUTANT IS A CRITERIA POLLUTANT: **YES**

POLLUTANT IS REPORTABLE AS EPCRA (SARA TITLE III) COMPOUND ONLY: **NO**

POLLUTANT IS A HAZARDOUS AIR POLLUTANT LISTED UNDER THE FEDERAL CAAA SECTION 112: **NO**

POLLUTANT IS A OZONE DEPLETING COMPOUND LISTED UNDER COLORADO AQCC REGULATION 15 SECTION II.11.: **NO**

ESTIMATED EMISSIONS: UNCONTROLLED ESTIMATED EMISSIONS: EMISSIONS LIMIT:  
(TONS PER YEAR): (TONS PER YEAR): (TONS PER YEAR):  
**0.17200 0.17200 0.00000**

ESTIMATED EMISSIONS WITH RULE EFFECTIVENESS:  
(TONS PER YEAR)  
**0.00000**

EFFECTIVE YEAR OF INVENTORY: **2019**

POLLUTANT NAME: **NOX - NITROGEN OXIDES**

EMISSION DATA SUBMITTED YEAR: **2018**

POLLUTANT IS A HAZARDOUS AIR POLLUTANT UNDER COLORADO SECTION 25-7-109.3 C.R.S: **NO**

POLLUTANT IS A CRITERIA POLLUTANT: **YES**

POLLUTANT IS REPORTABLE AS EPCRA (SARA TITLE III) COMPOUND ONLY: **NO**

POLLUTANT IS A HAZARDOUS AIR POLLUTANT LISTED UNDER THE FEDERAL CAAA SECTION 112: **NO**

POLLUTANT IS A OZONE DEPLETING COMPOUND LISTED UNDER COLORADO AQCC REGULATION 15 SECTION II.11.: **NO**

ESTIMATED EMISSIONS: UNCONTROLLED ESTIMATED EMISSIONS: EMISSIONS LIMIT:  
(TONS PER YEAR): (TONS PER YEAR): (TONS PER YEAR):  
**0.47600 0.47600 0.00000**

ESTIMATED EMISSIONS WITH RULE EFFECTIVENESS:  
(TONS PER YEAR)  
**0.00000**

EFFECTIVE YEAR OF INVENTORY: **2018**

POLLUTANT NAME: **CO - CARBON MONOXIDE**

EMISSION DATA SUBMITTED YEAR: **2017**

POLLUTANT IS A HAZARDOUS AIR POLLUTANT UNDER COLORADO SECTION 25-7-109.3 C.R.S: **NO**

POLLUTANT IS A CRITERIA POLLUTANT: **YES**

POLLUTANT IS REPORTABLE AS EPCRA (SARA TITLE III) COMPOUND ONLY: **NO**

POLLUTANT IS A HAZARDOUS AIR POLLUTANT LISTED UNDER THE FEDERAL CAAA SECTION 112: **NO**

POLLUTANT IS A OZONE DEPLETING COMPOUND LISTED UNDER COLORADO AQCC REGULATION 15 SECTION II.11.: **NO**

ESTIMATED EMISSIONS: UNCONTROLLED ESTIMATED EMISSIONS: EMISSIONS LIMIT:  
(TONS PER YEAR): (TONS PER YEAR): (TONS PER YEAR):  
**0.03700 0.03700 0.00000**

ESTIMATED EMISSIONS WITH RULE EFFECTIVENESS:  
(TONS PER YEAR)

# Air Pollution Control Division Permitted Facilities (APCDP)

0.00000

EFFECTIVE YEAR OF INVENTORY: 2018

POLLUTANT NAME: PM10 - PARTICULATE MATTER < 10 UM

EMISSION DATA SUBMITTED YEAR: 2017

POLLUTANT IS A HAZARDOUS AIR POLLUTANT UNDER COLORADO SECTION 25-7-109.3 C.R.S: NO

POLLUTANT IS A CRITERIA POLLUTANT: YES

POLLUTANT IS REPORTABLE AS EPCRA (SARA TITLE III) COMPOUND ONLY: NO

POLLUTANT IS A HAZARDOUS AIR POLLUTANT LISTED UNDER THE FEDERAL CAAA SECTION 112: NO

POLLUTANT IS A OZONE DEPLETING COMPOUND LISTED UNDER COLORADO AQCC REGULATION 15 SECTION II.11.: NO

ESTIMATED EMISSIONS:	UNCONTROLLED ESTIMATED EMISSIONS:	EMISSIONS LIMIT:
(TONS PER YEAR):	(TONS PER YEAR):	(TONS PER YEAR):

0.00117	0.00117	0.00000
---------	---------	---------

ESTIMATED EMISSIONS WITH RULE EFFECTIVENESS:  
(TONS PER YEAR)

0.00000

EFFECTIVE YEAR OF INVENTORY: 2018

POLLUTANT NAME: PM2.5 - PARTICULATE MATTER < 2.5 UM

EMISSION DATA SUBMITTED YEAR: 2017

POLLUTANT IS A HAZARDOUS AIR POLLUTANT UNDER COLORADO SECTION 25-7-109.3 C.R.S: NO

POLLUTANT IS A CRITERIA POLLUTANT: YES

POLLUTANT IS REPORTABLE AS EPCRA (SARA TITLE III) COMPOUND ONLY: NO

POLLUTANT IS A HAZARDOUS AIR POLLUTANT LISTED UNDER THE FEDERAL CAAA SECTION 112: NO

POLLUTANT IS A OZONE DEPLETING COMPOUND LISTED UNDER COLORADO AQCC REGULATION 15 SECTION II.11.: NO

ESTIMATED EMISSIONS:	UNCONTROLLED ESTIMATED EMISSIONS:	EMISSIONS LIMIT:
(TONS PER YEAR):	(TONS PER YEAR):	(TONS PER YEAR):

0.00117	0.00117	0.00000
---------	---------	---------

ESTIMATED EMISSIONS WITH RULE EFFECTIVENESS:  
(TONS PER YEAR)

0.00000

EFFECTIVE YEAR OF INVENTORY: 2018

POLLUTANT NAME: PT - TOTAL PARTICULATE MATTER

EMISSION DATA SUBMITTED YEAR: 2017

POLLUTANT IS A HAZARDOUS AIR POLLUTANT UNDER COLORADO SECTION 25-7-109.3 C.R.S: NO

POLLUTANT IS A CRITERIA POLLUTANT: YES

POLLUTANT IS REPORTABLE AS EPCRA (SARA TITLE III) COMPOUND ONLY: NO

POLLUTANT IS A HAZARDOUS AIR POLLUTANT LISTED UNDER THE FEDERAL CAAA SECTION 112: NO

POLLUTANT IS A OZONE DEPLETING COMPOUND LISTED UNDER COLORADO AQCC REGULATION 15 SECTION II.11.: NO

ESTIMATED EMISSIONS:	UNCONTROLLED ESTIMATED EMISSIONS:	EMISSIONS LIMIT:
(TONS PER YEAR):	(TONS PER YEAR):	(TONS PER YEAR):

0.00117	0.00117	0.00000
---------	---------	---------

ESTIMATED EMISSIONS WITH RULE EFFECTIVENESS:  
(TONS PER YEAR)

0.00000

EFFECTIVE YEAR OF INVENTORY: 2018

POLLUTANT NAME: SO2 - SULFUR DIOXIDE

EMISSION DATA SUBMITTED YEAR: 2017

POLLUTANT IS A HAZARDOUS AIR POLLUTANT UNDER COLORADO SECTION 25-7-109.3 C.R.S: NO

## Air Pollution Control Division Permitted Facilities (APCDP)

POLLUTANT IS A CRITERIA POLLUTANT: **YES**

POLLUTANT IS REPORTABLE AS EPCRA (SARA TITLE III) COMPOUND ONLY: **NO**

POLLUTANT IS A HAZARDOUS AIR POLLUTANT LISTED UNDER THE FEDERAL CAAA SECTION 112: **NO**

POLLUTANT IS A OZONE DEPLETING COMPOUND LISTED UNDER COLORADO AQCC REGULATION 15 SECTION II.11.: **NO**

ESTIMATED EMISSIONS:	UNCONTROLLED ESTIMATED EMISSIONS:	EMISSIONS LIMIT:
(TONS PER YEAR):	(TONS PER YEAR):	(TONS PER YEAR):

<b>0.00005</b>	<b>0.00005</b>	<b>0.00000</b>
----------------	----------------	----------------

ESTIMATED EMISSIONS WITH RULE EFFECTIVENESS:  
(TONS PER YEAR)

**0.00000**

EFFECTIVE YEAR OF INVENTORY: **2018**

POLLUTANT NAME: **VOC - VOLATILE ORGANIC COMPOUNDS**

EMISSION DATA SUBMITTED YEAR: **2017**

POLLUTANT IS A HAZARDOUS AIR POLLUTANT UNDER COLORADO SECTION 25-7-109.3 C.R.S: **NO**

POLLUTANT IS A CRITERIA POLLUTANT: **YES**

POLLUTANT IS REPORTABLE AS EPCRA (SARA TITLE III) COMPOUND ONLY: **NO**

POLLUTANT IS A HAZARDOUS AIR POLLUTANT LISTED UNDER THE FEDERAL CAAA SECTION 112: **NO**

POLLUTANT IS A OZONE DEPLETING COMPOUND LISTED UNDER COLORADO AQCC REGULATION 15 SECTION II.11.: **NO**

ESTIMATED EMISSIONS:	UNCONTROLLED ESTIMATED EMISSIONS:	EMISSIONS LIMIT:
(TONS PER YEAR):	(TONS PER YEAR):	(TONS PER YEAR):

<b>0.17200</b>	<b>0.17200</b>	<b>0.00000</b>
----------------	----------------	----------------

ESTIMATED EMISSIONS WITH RULE EFFECTIVENESS:  
(TONS PER YEAR)

**0.00000**

EFFECTIVE YEAR OF INVENTORY: **2018**

POLLUTANT NAME: **NOX - NITROGEN OXIDES**

EMISSION DATA SUBMITTED YEAR: **2017**

POLLUTANT IS A HAZARDOUS AIR POLLUTANT UNDER COLORADO SECTION 25-7-109.3 C.R.S: **NO**

POLLUTANT IS A CRITERIA POLLUTANT: **YES**

POLLUTANT IS REPORTABLE AS EPCRA (SARA TITLE III) COMPOUND ONLY: **NO**

POLLUTANT IS A HAZARDOUS AIR POLLUTANT LISTED UNDER THE FEDERAL CAAA SECTION 112: **NO**

POLLUTANT IS A OZONE DEPLETING COMPOUND LISTED UNDER COLORADO AQCC REGULATION 15 SECTION II.11.: **NO**

ESTIMATED EMISSIONS:	UNCONTROLLED ESTIMATED EMISSIONS:	EMISSIONS LIMIT:
(TONS PER YEAR):	(TONS PER YEAR):	(TONS PER YEAR):

<b>0.47600</b>	<b>0.47600</b>	<b>0.00000</b>
----------------	----------------	----------------

ESTIMATED EMISSIONS WITH RULE EFFECTIVENESS:  
(TONS PER YEAR)

**0.00000**

EFFECTIVE YEAR OF INVENTORY: **NOT REPORTED**

POLLUTANT NAME: **CO - CARBON MONOXIDE**

EMISSION DATA SUBMITTED YEAR: **2016**

POLLUTANT IS A HAZARDOUS AIR POLLUTANT UNDER COLORADO SECTION 25-7-109.3 C.R.S: **NO**

POLLUTANT IS A CRITERIA POLLUTANT: **YES**

POLLUTANT IS REPORTABLE AS EPCRA (SARA TITLE III) COMPOUND ONLY: **NO**

POLLUTANT IS A HAZARDOUS AIR POLLUTANT LISTED UNDER THE FEDERAL CAAA SECTION 112: **NO**

POLLUTANT IS A OZONE DEPLETING COMPOUND LISTED UNDER COLORADO AQCC REGULATION 15 SECTION II.11.: **NO**

ESTIMATED EMISSIONS:	UNCONTROLLED ESTIMATED EMISSIONS:	EMISSIONS LIMIT:
(TONS PER YEAR):	(TONS PER YEAR):	(TONS PER YEAR):

--	--	--

# Air Pollution Control Division Permitted Facilities (APCDP)

2.00700 2.00700 0.00000

ESTIMATED EMISSIONS WITH RULE EFFECTIVENESS:  
(TONS PER YEAR)

0.00000

EFFECTIVE YEAR OF INVENTORY: NOT REPORTED

POLLUTANT NAME: PM10 - PARTICULATE MATTER < 10 UM

EMISSION DATA SUBMITTED YEAR: 2016

POLLUTANT IS A HAZARDOUS AIR POLLUTANT UNDER COLORADO SECTION 25-7-109.3 C.R.S: NO

POLLUTANT IS A CRITERIA POLLUTANT: YES

POLLUTANT IS REPORTABLE AS EPCRA (SARA TITLE III) COMPOUND ONLY: NO

POLLUTANT IS A HAZARDOUS AIR POLLUTANT LISTED UNDER THE FEDERAL CAAA SECTION 112: NO

POLLUTANT IS A OZONE DEPLETING COMPOUND LISTED UNDER COLORADO AQCC REGULATION 15 SECTION II.11.: NO

ESTIMATED EMISSIONS: UNCONTROLLED ESTIMATED EMISSIONS: EMISSIONS LIMIT:

(TONS PER YEAR):

(TONS PER YEAR):

(TONS PER YEAR):

0.14117

0.14117

0.00000

ESTIMATED EMISSIONS WITH RULE EFFECTIVENESS:

(TONS PER YEAR)

0.00000

EFFECTIVE YEAR OF INVENTORY: NOT REPORTED

POLLUTANT NAME: PM2.5 - PARTICULATE MATTER < 2.5 UM

EMISSION DATA SUBMITTED YEAR: 2016

POLLUTANT IS A HAZARDOUS AIR POLLUTANT UNDER COLORADO SECTION 25-7-109.3 C.R.S: NO

POLLUTANT IS A CRITERIA POLLUTANT: YES

POLLUTANT IS REPORTABLE AS EPCRA (SARA TITLE III) COMPOUND ONLY: NO

POLLUTANT IS A HAZARDOUS AIR POLLUTANT LISTED UNDER THE FEDERAL CAAA SECTION 112: NO

POLLUTANT IS A OZONE DEPLETING COMPOUND LISTED UNDER COLORADO AQCC REGULATION 15 SECTION II.11.: NO

ESTIMATED EMISSIONS: UNCONTROLLED ESTIMATED EMISSIONS: EMISSIONS LIMIT:

(TONS PER YEAR):

(TONS PER YEAR):

(TONS PER YEAR):

0.14117

0.14117

0.00000

ESTIMATED EMISSIONS WITH RULE EFFECTIVENESS:

(TONS PER YEAR)

0.00000

EFFECTIVE YEAR OF INVENTORY: NOT REPORTED

POLLUTANT NAME: PT - TOTAL PARTICULATE MATTER

EMISSION DATA SUBMITTED YEAR: 2016

POLLUTANT IS A HAZARDOUS AIR POLLUTANT UNDER COLORADO SECTION 25-7-109.3 C.R.S: NO

POLLUTANT IS A CRITERIA POLLUTANT: YES

POLLUTANT IS REPORTABLE AS EPCRA (SARA TITLE III) COMPOUND ONLY: NO

POLLUTANT IS A HAZARDOUS AIR POLLUTANT LISTED UNDER THE FEDERAL CAAA SECTION 112: NO

POLLUTANT IS A OZONE DEPLETING COMPOUND LISTED UNDER COLORADO AQCC REGULATION 15 SECTION II.11.: NO

ESTIMATED EMISSIONS: UNCONTROLLED ESTIMATED EMISSIONS: EMISSIONS LIMIT:

(TONS PER YEAR):

(TONS PER YEAR):

(TONS PER YEAR):

0.14117

0.14117

0.00000

ESTIMATED EMISSIONS WITH RULE EFFECTIVENESS:

(TONS PER YEAR)

0.00000

EFFECTIVE YEAR OF INVENTORY: NOT REPORTED

POLLUTANT NAME: SO2 - SULFUR DIOXIDE

## Air Pollution Control Division Permitted Facilities (APCDP)

EMISSION DATA SUBMITTED YEAR: **2016**

POLLUTANT IS A HAZARDOUS AIR POLLUTANT UNDER COLORADO SECTION 25-7-109.3 C.R.S: **NO**

POLLUTANT IS A CRITERIA POLLUTANT: **YES**

POLLUTANT IS REPORTABLE AS EPCRA (SARA TITLE III) COMPOUND ONLY: **NO**

POLLUTANT IS A HAZARDOUS AIR POLLUTANT LISTED UNDER THE FEDERAL CAAA SECTION 112: **NO**

POLLUTANT IS A OZONE DEPLETING COMPOUND LISTED UNDER COLORADO AQCC REGULATION 15 SECTION II.11.: **NO**

ESTIMATED EMISSIONS:	UNCONTROLLED ESTIMATED EMISSIONS:	EMISSIONS LIMIT:
<small>(TONS PER YEAR):</small>	<small>(TONS PER YEAR):</small>	<small>(TONS PER YEAR):</small>

<b>0.14005</b>	<b>0.14005</b>	<b>0.00000</b>
----------------	----------------	----------------

ESTIMATED EMISSIONS WITH RULE EFFECTIVENESS:  
(TONS PER YEAR)

**0.00000**

EFFECTIVE YEAR OF INVENTORY: **NOT REPORTED**

POLLUTANT NAME: **VOC - VOLATILE ORGANIC COMPOUNDS**

EMISSION DATA SUBMITTED YEAR: **2016**

POLLUTANT IS A HAZARDOUS AIR POLLUTANT UNDER COLORADO SECTION 25-7-109.3 C.R.S: **NO**

POLLUTANT IS A CRITERIA POLLUTANT: **YES**

POLLUTANT IS REPORTABLE AS EPCRA (SARA TITLE III) COMPOUND ONLY: **NO**

POLLUTANT IS A HAZARDOUS AIR POLLUTANT LISTED UNDER THE FEDERAL CAAA SECTION 112: **NO**

POLLUTANT IS A OZONE DEPLETING COMPOUND LISTED UNDER COLORADO AQCC REGULATION 15 SECTION II.11.: **NO**

ESTIMATED EMISSIONS:	UNCONTROLLED ESTIMATED EMISSIONS:	EMISSIONS LIMIT:
<small>(TONS PER YEAR):</small>	<small>(TONS PER YEAR):</small>	<small>(TONS PER YEAR):</small>

<b>0.18200</b>	<b>0.18200</b>	<b>0.00000</b>
----------------	----------------	----------------

ESTIMATED EMISSIONS WITH RULE EFFECTIVENESS:  
(TONS PER YEAR)

**0.00000**

EFFECTIVE YEAR OF INVENTORY: **NOT REPORTED**

POLLUTANT NAME: **NOX - NITROGEN OXIDES**

EMISSION DATA SUBMITTED YEAR: **2016**

POLLUTANT IS A HAZARDOUS AIR POLLUTANT UNDER COLORADO SECTION 25-7-109.3 C.R.S: **NO**

POLLUTANT IS A CRITERIA POLLUTANT: **YES**

POLLUTANT IS REPORTABLE AS EPCRA (SARA TITLE III) COMPOUND ONLY: **NO**

POLLUTANT IS A HAZARDOUS AIR POLLUTANT LISTED UNDER THE FEDERAL CAAA SECTION 112: **NO**

POLLUTANT IS A OZONE DEPLETING COMPOUND LISTED UNDER COLORADO AQCC REGULATION 15 SECTION II.11.: **NO**

ESTIMATED EMISSIONS:	UNCONTROLLED ESTIMATED EMISSIONS:	EMISSIONS LIMIT:
<small>(TONS PER YEAR):</small>	<small>(TONS PER YEAR):</small>	<small>(TONS PER YEAR):</small>

<b>3.38600</b>	<b>3.38600</b>	<b>0.00000</b>
----------------	----------------	----------------

ESTIMATED EMISSIONS WITH RULE EFFECTIVENESS:  
(TONS PER YEAR)

**0.00000**

EFFECTIVE YEAR OF INVENTORY: **NOT REPORTED**

POLLUTANT NAME: **NO2 - NITROGEN DIOXIDE**

EMISSION DATA SUBMITTED YEAR: **2015**

POLLUTANT IS A HAZARDOUS AIR POLLUTANT UNDER COLORADO SECTION 25-7-109.3 C.R.S: **NO**

POLLUTANT IS A CRITERIA POLLUTANT: **YES**

POLLUTANT IS REPORTABLE AS EPCRA (SARA TITLE III) COMPOUND ONLY: **NO**

POLLUTANT IS A HAZARDOUS AIR POLLUTANT LISTED UNDER THE FEDERAL CAAA SECTION 112: **NO**

POLLUTANT IS A OZONE DEPLETING COMPOUND LISTED UNDER COLORADO AQCC REGULATION 15 SECTION II.11.: **NO**

## Air Pollution Control Division Permitted Facilities (APCDP)

ESTIMATED EMISSIONS: (TONS PER YEAR):	UNCONTROLLED ESTIMATED EMISSIONS: (TONS PER YEAR):	EMISSIONS LIMIT: (TONS PER YEAR):
<b>3.38600</b>	<b>3.38600</b>	<b>0.00000</b>

ESTIMATED EMISSIONS WITH RULE EFFECTIVENESS:  
(TONS PER YEAR)  
**0.00000**

EFFECTIVE YEAR OF INVENTORY: **NOT REPORTED**

POLLUTANT NAME: **NOX - NITROGEN OXIDES**

EMISSION DATA SUBMITTED YEAR: **2015**

POLLUTANT IS A HAZARDOUS AIR POLLUTANT UNDER COLORADO SECTION 25-7-109.3 C.R.S: **NO**

POLLUTANT IS A CRITERIA POLLUTANT: **YES**

POLLUTANT IS REPORTABLE AS EPCRA (SARA TITLE III) COMPOUND ONLY: **NO**

POLLUTANT IS A HAZARDOUS AIR POLLUTANT LISTED UNDER THE FEDERAL CAAA SECTION 112: **NO**

POLLUTANT IS A OZONE DEPLETING COMPOUND LISTED UNDER COLORADO AQCC REGULATION 15 SECTION II.11.: **NO**

ESTIMATED EMISSIONS: (TONS PER YEAR):	UNCONTROLLED ESTIMATED EMISSIONS: (TONS PER YEAR):	EMISSIONS LIMIT: (TONS PER YEAR):
<b>3.38600</b>	<b>3.38600</b>	<b>0.00000</b>

ESTIMATED EMISSIONS WITH RULE EFFECTIVENESS:  
(TONS PER YEAR)  
**0.00000**

EFFECTIVE YEAR OF INVENTORY: **NOT REPORTED**

POLLUTANT NAME: **VOC - VOLATILE ORGANIC COMPOUNDS**

EMISSION DATA SUBMITTED YEAR: **2015**

POLLUTANT IS A HAZARDOUS AIR POLLUTANT UNDER COLORADO SECTION 25-7-109.3 C.R.S: **NO**

POLLUTANT IS A CRITERIA POLLUTANT: **YES**

POLLUTANT IS REPORTABLE AS EPCRA (SARA TITLE III) COMPOUND ONLY: **NO**

POLLUTANT IS A HAZARDOUS AIR POLLUTANT LISTED UNDER THE FEDERAL CAAA SECTION 112: **NO**

POLLUTANT IS A OZONE DEPLETING COMPOUND LISTED UNDER COLORADO AQCC REGULATION 15 SECTION II.11.: **NO**

ESTIMATED EMISSIONS: (TONS PER YEAR):	UNCONTROLLED ESTIMATED EMISSIONS: (TONS PER YEAR):	EMISSIONS LIMIT: (TONS PER YEAR):
<b>0.18200</b>	<b>0.18200</b>	<b>0.00000</b>

ESTIMATED EMISSIONS WITH RULE EFFECTIVENESS:  
(TONS PER YEAR)  
**0.00000**

EFFECTIVE YEAR OF INVENTORY: **NOT REPORTED**

POLLUTANT NAME: **SO2 - SULFUR DIOXIDE**

EMISSION DATA SUBMITTED YEAR: **2015**

POLLUTANT IS A HAZARDOUS AIR POLLUTANT UNDER COLORADO SECTION 25-7-109.3 C.R.S: **NO**

POLLUTANT IS A CRITERIA POLLUTANT: **YES**

POLLUTANT IS REPORTABLE AS EPCRA (SARA TITLE III) COMPOUND ONLY: **NO**

POLLUTANT IS A HAZARDOUS AIR POLLUTANT LISTED UNDER THE FEDERAL CAAA SECTION 112: **NO**

POLLUTANT IS A OZONE DEPLETING COMPOUND LISTED UNDER COLORADO AQCC REGULATION 15 SECTION II.11.: **NO**

ESTIMATED EMISSIONS: (TONS PER YEAR):	UNCONTROLLED ESTIMATED EMISSIONS: (TONS PER YEAR):	EMISSIONS LIMIT: (TONS PER YEAR):
<b>0.14005</b>	<b>0.14005</b>	<b>0.00000</b>

ESTIMATED EMISSIONS WITH RULE EFFECTIVENESS:  
(TONS PER YEAR)  
**0.00000**

## Air Pollution Control Division Permitted Facilities (APCDP)

EFFECTIVE YEAR OF INVENTORY: **NOT REPORTED**  
POLLUTANT NAME: **PT - TOTAL PARTICULATE MATTER**  
EMISSION DATA SUBMITTED YEAR: **2015**  
POLLUTANT IS A HAZARDOUS AIR POLLUTANT UNDER COLORADO SECTION 25-7-109.3 C.R.S: **NO**  
POLLUTANT IS A CRITERIA POLLUTANT: **YES**  
POLLUTANT IS REPORTABLE AS EPCRA (SARA TITLE III) COMPOUND ONLY: **NO**  
POLLUTANT IS A HAZARDOUS AIR POLLUTANT LISTED UNDER THE FEDERAL CAAA SECTION 112: **NO**  
POLLUTANT IS A OZONE DEPLETING COMPOUND LISTED UNDER COLORADO AQCC REGULATION 15 SECTION II.11.: **NO**  
ESTIMATED EMISSIONS: UNCONTROLLED ESTIMATED EMISSIONS: EMISSIONS LIMIT:  
(TONS PER YEAR): (TONS PER YEAR): (TONS PER YEAR):  
**0.14117 0.14117 0.00000**  
ESTIMATED EMISSIONS WITH RULE EFFECTIVENESS:  
(TONS PER YEAR)  
**0.00000**

EFFECTIVE YEAR OF INVENTORY: **NOT REPORTED**  
POLLUTANT NAME: **PM2.5 - PARTICULATE MATTER < 2.5 UM**  
EMISSION DATA SUBMITTED YEAR: **2015**  
POLLUTANT IS A HAZARDOUS AIR POLLUTANT UNDER COLORADO SECTION 25-7-109.3 C.R.S: **NO**  
POLLUTANT IS A CRITERIA POLLUTANT: **YES**  
POLLUTANT IS REPORTABLE AS EPCRA (SARA TITLE III) COMPOUND ONLY: **NO**  
POLLUTANT IS A HAZARDOUS AIR POLLUTANT LISTED UNDER THE FEDERAL CAAA SECTION 112: **NO**  
POLLUTANT IS A OZONE DEPLETING COMPOUND LISTED UNDER COLORADO AQCC REGULATION 15 SECTION II.11.: **NO**  
ESTIMATED EMISSIONS: UNCONTROLLED ESTIMATED EMISSIONS: EMISSIONS LIMIT:  
(TONS PER YEAR): (TONS PER YEAR): (TONS PER YEAR):  
**0.14117 0.14117 0.00000**  
ESTIMATED EMISSIONS WITH RULE EFFECTIVENESS:  
(TONS PER YEAR)  
**0.00000**

EFFECTIVE YEAR OF INVENTORY: **NOT REPORTED**  
POLLUTANT NAME: **PM10 - PARTICULATE MATTER < 10 UM**  
EMISSION DATA SUBMITTED YEAR: **2015**  
POLLUTANT IS A HAZARDOUS AIR POLLUTANT UNDER COLORADO SECTION 25-7-109.3 C.R.S: **NO**  
POLLUTANT IS A CRITERIA POLLUTANT: **YES**  
POLLUTANT IS REPORTABLE AS EPCRA (SARA TITLE III) COMPOUND ONLY: **NO**  
POLLUTANT IS A HAZARDOUS AIR POLLUTANT LISTED UNDER THE FEDERAL CAAA SECTION 112: **NO**  
POLLUTANT IS A OZONE DEPLETING COMPOUND LISTED UNDER COLORADO AQCC REGULATION 15 SECTION II.11.: **NO**  
ESTIMATED EMISSIONS: UNCONTROLLED ESTIMATED EMISSIONS: EMISSIONS LIMIT:  
(TONS PER YEAR): (TONS PER YEAR): (TONS PER YEAR):  
**0.14117 0.14117 0.00000**  
ESTIMATED EMISSIONS WITH RULE EFFECTIVENESS:  
(TONS PER YEAR)  
**0.00000**

EFFECTIVE YEAR OF INVENTORY: **NOT REPORTED**  
POLLUTANT NAME: **CO - CARBON MONOXIDE**  
EMISSION DATA SUBMITTED YEAR: **2015**  
POLLUTANT IS A HAZARDOUS AIR POLLUTANT UNDER COLORADO SECTION 25-7-109.3 C.R.S: **NO**  
POLLUTANT IS A CRITERIA POLLUTANT: **YES**  
POLLUTANT IS REPORTABLE AS EPCRA (SARA TITLE III) COMPOUND ONLY: **NO**

## Air Pollution Control Division Permitted Facilities (APCDP)

POLLUTANT IS A HAZARDOUS AIR POLLUTANT LISTED UNDER THE FEDERAL CAAA SECTION 112: **NO**  
POLLUTANT IS A OZONE DEPLETING COMPOUND LISTED UNDER COLORADO AQCC REGULATION 15 SECTION II.11.: **NO**  
ESTIMATED EMISSIONS: UNCONTROLLED ESTIMATED EMISSIONS: EMISSIONS LIMIT:  
(TONS PER YEAR): (TONS PER YEAR): (TONS PER YEAR):  
**2.00700 2.00700 0.00000**  
ESTIMATED EMISSIONS WITH RULE EFFECTIVENESS:  
(TONS PER YEAR)  
**0.00000**

EFFECTIVE YEAR OF INVENTORY: **NOT REPORTED**

POLLUTANT NAME: **VOC - VOLATILE ORGANIC COMPOUNDS**

EMISSION DATA SUBMITTED YEAR: **2014**

POLLUTANT IS A HAZARDOUS AIR POLLUTANT UNDER COLORADO SECTION 25-7-109.3 C.R.S: **NO**

POLLUTANT IS A CRITERIA POLLUTANT: **YES**

POLLUTANT IS REPORTABLE AS EPCRA (SARA TITLE III) COMPOUND ONLY: **NO**

POLLUTANT IS A HAZARDOUS AIR POLLUTANT LISTED UNDER THE FEDERAL CAAA SECTION 112: **NO**

POLLUTANT IS A OZONE DEPLETING COMPOUND LISTED UNDER COLORADO AQCC REGULATION 15 SECTION II.11.: **NO**

ESTIMATED EMISSIONS: UNCONTROLLED ESTIMATED EMISSIONS: EMISSIONS LIMIT:  
(TONS PER YEAR): (TONS PER YEAR): (TONS PER YEAR):  
**0.18200 0.18200 0.00000**

ESTIMATED EMISSIONS WITH RULE EFFECTIVENESS:  
(TONS PER YEAR)  
**0.00000**

EFFECTIVE YEAR OF INVENTORY: **NOT REPORTED**

POLLUTANT NAME: **SO2 - SULFUR DIOXIDE**

EMISSION DATA SUBMITTED YEAR: **2014**

POLLUTANT IS A HAZARDOUS AIR POLLUTANT UNDER COLORADO SECTION 25-7-109.3 C.R.S: **NO**

POLLUTANT IS A CRITERIA POLLUTANT: **YES**

POLLUTANT IS REPORTABLE AS EPCRA (SARA TITLE III) COMPOUND ONLY: **NO**

POLLUTANT IS A HAZARDOUS AIR POLLUTANT LISTED UNDER THE FEDERAL CAAA SECTION 112: **NO**

POLLUTANT IS A OZONE DEPLETING COMPOUND LISTED UNDER COLORADO AQCC REGULATION 15 SECTION II.11.: **NO**

ESTIMATED EMISSIONS: UNCONTROLLED ESTIMATED EMISSIONS: EMISSIONS LIMIT:  
(TONS PER YEAR): (TONS PER YEAR): (TONS PER YEAR):  
**0.14005 0.14005 0.00000**

ESTIMATED EMISSIONS WITH RULE EFFECTIVENESS:  
(TONS PER YEAR)  
**0.00000**

EFFECTIVE YEAR OF INVENTORY: **NOT REPORTED**

POLLUTANT NAME: **PT - TOTAL PARTICULATE MATTER**

EMISSION DATA SUBMITTED YEAR: **2014**

POLLUTANT IS A HAZARDOUS AIR POLLUTANT UNDER COLORADO SECTION 25-7-109.3 C.R.S: **NO**

POLLUTANT IS A CRITERIA POLLUTANT: **YES**

POLLUTANT IS REPORTABLE AS EPCRA (SARA TITLE III) COMPOUND ONLY: **NO**

POLLUTANT IS A HAZARDOUS AIR POLLUTANT LISTED UNDER THE FEDERAL CAAA SECTION 112: **NO**

POLLUTANT IS A OZONE DEPLETING COMPOUND LISTED UNDER COLORADO AQCC REGULATION 15 SECTION II.11.: **NO**

ESTIMATED EMISSIONS: UNCONTROLLED ESTIMATED EMISSIONS: EMISSIONS LIMIT:  
(TONS PER YEAR): (TONS PER YEAR): (TONS PER YEAR):  
**0.14117 0.14117 0.00000**

ESTIMATED EMISSIONS WITH RULE EFFECTIVENESS:  
(TONS PER YEAR)



# Air Pollution Control Division Permitted Facilities (APCDP)

0.00000

EFFECTIVE YEAR OF INVENTORY: **NOT REPORTED**

POLLUTANT NAME: **PM2.5 - PARTICULATE MATTER < 2.5 UM**

EMISSION DATA SUBMITTED YEAR: **2014**

POLLUTANT IS A HAZARDOUS AIR POLLUTANT UNDER COLORADO SECTION 25-7-109.3 C.R.S: **NO**

POLLUTANT IS A CRITERIA POLLUTANT: **YES**

POLLUTANT IS REPORTABLE AS EPCRA (SARA TITLE III) COMPOUND ONLY: **NO**

POLLUTANT IS A HAZARDOUS AIR POLLUTANT LISTED UNDER THE FEDERAL CAAA SECTION 112: **NO**

POLLUTANT IS A OZONE DEPLETING COMPOUND LISTED UNDER COLORADO AQCC REGULATION 15 SECTION II.11.: **NO**

ESTIMATED EMISSIONS:	UNCONTROLLED ESTIMATED EMISSIONS:	EMISSIONS LIMIT:
(TONS PER YEAR):	(TONS PER YEAR):	(TONS PER YEAR):

<b>0.14117</b>	<b>0.14117</b>	<b>0.00000</b>
----------------	----------------	----------------

ESTIMATED EMISSIONS WITH RULE EFFECTIVENESS:  
(TONS PER YEAR)

**0.00000**

EFFECTIVE YEAR OF INVENTORY: **NOT REPORTED**

POLLUTANT NAME: **PM10 - PARTICULATE MATTER < 10 UM**

EMISSION DATA SUBMITTED YEAR: **2014**

POLLUTANT IS A HAZARDOUS AIR POLLUTANT UNDER COLORADO SECTION 25-7-109.3 C.R.S: **NO**

POLLUTANT IS A CRITERIA POLLUTANT: **YES**

POLLUTANT IS REPORTABLE AS EPCRA (SARA TITLE III) COMPOUND ONLY: **NO**

POLLUTANT IS A HAZARDOUS AIR POLLUTANT LISTED UNDER THE FEDERAL CAAA SECTION 112: **NO**

POLLUTANT IS A OZONE DEPLETING COMPOUND LISTED UNDER COLORADO AQCC REGULATION 15 SECTION II.11.: **NO**

ESTIMATED EMISSIONS:	UNCONTROLLED ESTIMATED EMISSIONS:	EMISSIONS LIMIT:
(TONS PER YEAR):	(TONS PER YEAR):	(TONS PER YEAR):

<b>0.14117</b>	<b>0.14117</b>	<b>0.00000</b>
----------------	----------------	----------------

ESTIMATED EMISSIONS WITH RULE EFFECTIVENESS:  
(TONS PER YEAR)

**0.00000**

EFFECTIVE YEAR OF INVENTORY: **NOT REPORTED**

POLLUTANT NAME: **NO2 - NITROGEN DIOXIDE**

EMISSION DATA SUBMITTED YEAR: **2014**

POLLUTANT IS A HAZARDOUS AIR POLLUTANT UNDER COLORADO SECTION 25-7-109.3 C.R.S: **NO**

POLLUTANT IS A CRITERIA POLLUTANT: **YES**

POLLUTANT IS REPORTABLE AS EPCRA (SARA TITLE III) COMPOUND ONLY: **NO**

POLLUTANT IS A HAZARDOUS AIR POLLUTANT LISTED UNDER THE FEDERAL CAAA SECTION 112: **NO**

POLLUTANT IS A OZONE DEPLETING COMPOUND LISTED UNDER COLORADO AQCC REGULATION 15 SECTION II.11.: **NO**

ESTIMATED EMISSIONS:	UNCONTROLLED ESTIMATED EMISSIONS:	EMISSIONS LIMIT:
(TONS PER YEAR):	(TONS PER YEAR):	(TONS PER YEAR):

<b>3.38600</b>	<b>3.38600</b>	<b>0.00000</b>
----------------	----------------	----------------

ESTIMATED EMISSIONS WITH RULE EFFECTIVENESS:  
(TONS PER YEAR)

**0.00000**

EFFECTIVE YEAR OF INVENTORY: **NOT REPORTED**

POLLUTANT NAME: **CO - CARBON MONOXIDE**

EMISSION DATA SUBMITTED YEAR: **2014**

POLLUTANT IS A HAZARDOUS AIR POLLUTANT UNDER COLORADO SECTION 25-7-109.3 C.R.S: **NO**

## Air Pollution Control Division Permitted Facilities (APCDP)

POLLUTANT IS A CRITERIA POLLUTANT: **YES**

POLLUTANT IS REPORTABLE AS EPCRA (SARA TITLE III) COMPOUND ONLY: **NO**

POLLUTANT IS A HAZARDOUS AIR POLLUTANT LISTED UNDER THE FEDERAL CAAA SECTION 112: **NO**

POLLUTANT IS A OZONE DEPLETING COMPOUND LISTED UNDER COLORADO AQCC REGULATION 15 SECTION II.11.: **NO**

ESTIMATED EMISSIONS: UNCONTROLLED ESTIMATED EMISSIONS: EMISSIONS LIMIT:  
(TONS PER YEAR): (TONS PER YEAR): (TONS PER YEAR):

**2.00700** **2.00700** **0.00000**

ESTIMATED EMISSIONS WITH RULE EFFECTIVENESS:  
(TONS PER YEAR)

**0.00000**

EFFECTIVE YEAR OF INVENTORY: **NOT REPORTED**

POLLUTANT NAME: **VOC - VOLATILE ORGANIC COMPOUNDS**

EMISSION DATA SUBMITTED YEAR: **2013**

POLLUTANT IS A HAZARDOUS AIR POLLUTANT UNDER COLORADO SECTION 25-7-109.3 C.R.S: **NO**

POLLUTANT IS A CRITERIA POLLUTANT: **YES**

POLLUTANT IS REPORTABLE AS EPCRA (SARA TITLE III) COMPOUND ONLY: **NO**

POLLUTANT IS A HAZARDOUS AIR POLLUTANT LISTED UNDER THE FEDERAL CAAA SECTION 112: **NO**

POLLUTANT IS A OZONE DEPLETING COMPOUND LISTED UNDER COLORADO AQCC REGULATION 15 SECTION II.11.: **NO**

ESTIMATED EMISSIONS: UNCONTROLLED ESTIMATED EMISSIONS: EMISSIONS LIMIT:  
(TONS PER YEAR): (TONS PER YEAR): (TONS PER YEAR):

**0.01000** **0.01000** **0.00000**

ESTIMATED EMISSIONS WITH RULE EFFECTIVENESS:  
(TONS PER YEAR)

**0.00000**

EFFECTIVE YEAR OF INVENTORY: **NOT REPORTED**

POLLUTANT NAME: **SO2 - SULFUR DIOXIDE**

EMISSION DATA SUBMITTED YEAR: **2013**

POLLUTANT IS A HAZARDOUS AIR POLLUTANT UNDER COLORADO SECTION 25-7-109.3 C.R.S: **NO**

POLLUTANT IS A CRITERIA POLLUTANT: **YES**

POLLUTANT IS REPORTABLE AS EPCRA (SARA TITLE III) COMPOUND ONLY: **NO**

POLLUTANT IS A HAZARDOUS AIR POLLUTANT LISTED UNDER THE FEDERAL CAAA SECTION 112: **NO**

POLLUTANT IS A OZONE DEPLETING COMPOUND LISTED UNDER COLORADO AQCC REGULATION 15 SECTION II.11.: **NO**

ESTIMATED EMISSIONS: UNCONTROLLED ESTIMATED EMISSIONS: EMISSIONS LIMIT:  
(TONS PER YEAR): (TONS PER YEAR): (TONS PER YEAR):

**0.14000** **0.14000** **0.00000**

ESTIMATED EMISSIONS WITH RULE EFFECTIVENESS:  
(TONS PER YEAR)

**0.00000**

EFFECTIVE YEAR OF INVENTORY: **NOT REPORTED**

POLLUTANT NAME: **PT - TOTAL PARTICULATE MATTER**

EMISSION DATA SUBMITTED YEAR: **2013**

POLLUTANT IS A HAZARDOUS AIR POLLUTANT UNDER COLORADO SECTION 25-7-109.3 C.R.S: **NO**

POLLUTANT IS A CRITERIA POLLUTANT: **YES**

POLLUTANT IS REPORTABLE AS EPCRA (SARA TITLE III) COMPOUND ONLY: **NO**

POLLUTANT IS A HAZARDOUS AIR POLLUTANT LISTED UNDER THE FEDERAL CAAA SECTION 112: **NO**

POLLUTANT IS A OZONE DEPLETING COMPOUND LISTED UNDER COLORADO AQCC REGULATION 15 SECTION II.11.: **NO**

ESTIMATED EMISSIONS: UNCONTROLLED ESTIMATED EMISSIONS: EMISSIONS LIMIT:  
(TONS PER YEAR): (TONS PER YEAR): (TONS PER YEAR):

# Air Pollution Control Division Permitted Facilities (APCDP)

0.14000 0.14000 0.00000

ESTIMATED EMISSIONS WITH RULE EFFECTIVENESS:  
(TONS PER YEAR)

0.00000

EFFECTIVE YEAR OF INVENTORY: NOT REPORTED

POLLUTANT NAME: PM2.5 - PARTICULATE MATTER < 2.5 UM

EMISSION DATA SUBMITTED YEAR: 2013

POLLUTANT IS A HAZARDOUS AIR POLLUTANT UNDER COLORADO SECTION 25-7-109.3 C.R.S: NO

POLLUTANT IS A CRITERIA POLLUTANT: YES

POLLUTANT IS REPORTABLE AS EPCRA (SARA TITLE III) COMPOUND ONLY: NO

POLLUTANT IS A HAZARDOUS AIR POLLUTANT LISTED UNDER THE FEDERAL CAAA SECTION 112: NO

POLLUTANT IS A OZONE DEPLETING COMPOUND LISTED UNDER COLORADO AQCC REGULATION 15 SECTION II.11.: NO

ESTIMATED EMISSIONS: UNCONTROLLED ESTIMATED EMISSIONS: EMISSIONS LIMIT:

(TONS PER YEAR): (TONS PER YEAR): (TONS PER YEAR):

0.14000 0.14000 0.00000

ESTIMATED EMISSIONS WITH RULE EFFECTIVENESS:

(TONS PER YEAR)

0.00000

EFFECTIVE YEAR OF INVENTORY: NOT REPORTED

POLLUTANT NAME: PM10 - PARTICULATE MATTER < 10 UM

EMISSION DATA SUBMITTED YEAR: 2013

POLLUTANT IS A HAZARDOUS AIR POLLUTANT UNDER COLORADO SECTION 25-7-109.3 C.R.S: NO

POLLUTANT IS A CRITERIA POLLUTANT: YES

POLLUTANT IS REPORTABLE AS EPCRA (SARA TITLE III) COMPOUND ONLY: NO

POLLUTANT IS A HAZARDOUS AIR POLLUTANT LISTED UNDER THE FEDERAL CAAA SECTION 112: NO

POLLUTANT IS A OZONE DEPLETING COMPOUND LISTED UNDER COLORADO AQCC REGULATION 15 SECTION II.11.: NO

ESTIMATED EMISSIONS: UNCONTROLLED ESTIMATED EMISSIONS: EMISSIONS LIMIT:

(TONS PER YEAR): (TONS PER YEAR): (TONS PER YEAR):

0.14000 0.14000 0.00000

ESTIMATED EMISSIONS WITH RULE EFFECTIVENESS:

(TONS PER YEAR)

0.00000

EFFECTIVE YEAR OF INVENTORY: NOT REPORTED

POLLUTANT NAME: NO2 - NITROGEN DIOXIDE

EMISSION DATA SUBMITTED YEAR: 2013

POLLUTANT IS A HAZARDOUS AIR POLLUTANT UNDER COLORADO SECTION 25-7-109.3 C.R.S: NO

POLLUTANT IS A CRITERIA POLLUTANT: YES

POLLUTANT IS REPORTABLE AS EPCRA (SARA TITLE III) COMPOUND ONLY: NO

POLLUTANT IS A HAZARDOUS AIR POLLUTANT LISTED UNDER THE FEDERAL CAAA SECTION 112: NO

POLLUTANT IS A OZONE DEPLETING COMPOUND LISTED UNDER COLORADO AQCC REGULATION 15 SECTION II.11.: NO

ESTIMATED EMISSIONS: UNCONTROLLED ESTIMATED EMISSIONS: EMISSIONS LIMIT:

(TONS PER YEAR): (TONS PER YEAR): (TONS PER YEAR):

2.91000 2.91000 0.00000

ESTIMATED EMISSIONS WITH RULE EFFECTIVENESS:

(TONS PER YEAR)

0.00000

EFFECTIVE YEAR OF INVENTORY: NOT REPORTED

POLLUTANT NAME: CO - CARBON MONOXIDE

## Air Pollution Control Division Permitted Facilities (APCDP)

EMISSION DATA SUBMITTED YEAR: **2013**

POLLUTANT IS A HAZARDOUS AIR POLLUTANT UNDER COLORADO SECTION 25-7-109.3 C.R.S: **NO**

POLLUTANT IS A CRITERIA POLLUTANT: **YES**

POLLUTANT IS REPORTABLE AS EPCRA (SARA TITLE III) COMPOUND ONLY: **NO**

POLLUTANT IS A HAZARDOUS AIR POLLUTANT LISTED UNDER THE FEDERAL CAAA SECTION 112: **NO**

POLLUTANT IS A OZONE DEPLETING COMPOUND LISTED UNDER COLORADO AQCC REGULATION 15 SECTION II.11.: **NO**

ESTIMATED EMISSIONS:	UNCONTROLLED ESTIMATED EMISSIONS:	EMISSIONS LIMIT:
<small>(TONS PER YEAR):</small>	<small>(TONS PER YEAR):</small>	<small>(TONS PER YEAR):</small>

<b>1.97000</b>	<b>1.97000</b>	<b>0.00000</b>
----------------	----------------	----------------

ESTIMATED EMISSIONS WITH RULE EFFECTIVENESS:  
(TONS PER YEAR)

**0.00000**

EFFECTIVE YEAR OF INVENTORY: **NOT REPORTED**

POLLUTANT NAME: **VOC - VOLATILE ORGANIC COMPOUNDS**

EMISSION DATA SUBMITTED YEAR: **2013**

POLLUTANT IS A HAZARDOUS AIR POLLUTANT UNDER COLORADO SECTION 25-7-109.3 C.R.S: **NO**

POLLUTANT IS A CRITERIA POLLUTANT: **YES**

POLLUTANT IS REPORTABLE AS EPCRA (SARA TITLE III) COMPOUND ONLY: **NO**

POLLUTANT IS A HAZARDOUS AIR POLLUTANT LISTED UNDER THE FEDERAL CAAA SECTION 112: **NO**

POLLUTANT IS A OZONE DEPLETING COMPOUND LISTED UNDER COLORADO AQCC REGULATION 15 SECTION II.11.: **NO**

ESTIMATED EMISSIONS:	UNCONTROLLED ESTIMATED EMISSIONS:	EMISSIONS LIMIT:
<small>(TONS PER YEAR):</small>	<small>(TONS PER YEAR):</small>	<small>(TONS PER YEAR):</small>

<b>0.02300</b>	<b>0.02300</b>	<b>0.00000</b>
----------------	----------------	----------------

ESTIMATED EMISSIONS WITH RULE EFFECTIVENESS:  
(TONS PER YEAR)

**0.00000**

EFFECTIVE YEAR OF INVENTORY: **NOT REPORTED**

POLLUTANT NAME: **SO2 - SULFUR DIOXIDE**

EMISSION DATA SUBMITTED YEAR: **2013**

POLLUTANT IS A HAZARDOUS AIR POLLUTANT UNDER COLORADO SECTION 25-7-109.3 C.R.S: **NO**

POLLUTANT IS A CRITERIA POLLUTANT: **YES**

POLLUTANT IS REPORTABLE AS EPCRA (SARA TITLE III) COMPOUND ONLY: **NO**

POLLUTANT IS A HAZARDOUS AIR POLLUTANT LISTED UNDER THE FEDERAL CAAA SECTION 112: **NO**

POLLUTANT IS A OZONE DEPLETING COMPOUND LISTED UNDER COLORADO AQCC REGULATION 15 SECTION II.11.: **NO**

ESTIMATED EMISSIONS:	UNCONTROLLED ESTIMATED EMISSIONS:	EMISSIONS LIMIT:
<small>(TONS PER YEAR):</small>	<small>(TONS PER YEAR):</small>	<small>(TONS PER YEAR):</small>

<b>0.02000</b>	<b>0.02000</b>	<b>0.00000</b>
----------------	----------------	----------------

ESTIMATED EMISSIONS WITH RULE EFFECTIVENESS:  
(TONS PER YEAR)

**0.00000**

EFFECTIVE YEAR OF INVENTORY: **NOT REPORTED**

POLLUTANT NAME: **PT - TOTAL PARTICULATE MATTER**

EMISSION DATA SUBMITTED YEAR: **2013**

POLLUTANT IS A HAZARDOUS AIR POLLUTANT UNDER COLORADO SECTION 25-7-109.3 C.R.S: **NO**

POLLUTANT IS A CRITERIA POLLUTANT: **YES**

POLLUTANT IS REPORTABLE AS EPCRA (SARA TITLE III) COMPOUND ONLY: **NO**

POLLUTANT IS A HAZARDOUS AIR POLLUTANT LISTED UNDER THE FEDERAL CAAA SECTION 112: **NO**

POLLUTANT IS A OZONE DEPLETING COMPOUND LISTED UNDER COLORADO AQCC REGULATION 15 SECTION II.11.: **NO**

## Air Pollution Control Division Permitted Facilities (APCDP)

ESTIMATED EMISSIONS: (TONS PER YEAR):	UNCONTROLLED ESTIMATED EMISSIONS: (TONS PER YEAR):	EMISSIONS LIMIT: (TONS PER YEAR):
<b>0.26000</b>	<b>0.26000</b>	<b>0.00000</b>

ESTIMATED EMISSIONS WITH RULE EFFECTIVENESS:  
(TONS PER YEAR)  
**0.00000**

EFFECTIVE YEAR OF INVENTORY: **NOT REPORTED**

POLLUTANT NAME: **PM2.5 - PARTICULATE MATTER < 2.5 UM**

EMISSION DATA SUBMITTED YEAR: **2013**

POLLUTANT IS A HAZARDOUS AIR POLLUTANT UNDER COLORADO SECTION 25-7-109.3 C.R.S: **NO**

POLLUTANT IS A CRITERIA POLLUTANT: **YES**

POLLUTANT IS REPORTABLE AS EPCRA (SARA TITLE III) COMPOUND ONLY: **NO**

POLLUTANT IS A HAZARDOUS AIR POLLUTANT LISTED UNDER THE FEDERAL CAAA SECTION 112: **NO**

POLLUTANT IS A OZONE DEPLETING COMPOUND LISTED UNDER COLORADO AQCC REGULATION 15 SECTION II.11.: **NO**

ESTIMATED EMISSIONS: (TONS PER YEAR):	UNCONTROLLED ESTIMATED EMISSIONS: (TONS PER YEAR):	EMISSIONS LIMIT: (TONS PER YEAR):
<b>0.22135</b>	<b>0.22135</b>	<b>0.00000</b>

ESTIMATED EMISSIONS WITH RULE EFFECTIVENESS:  
(TONS PER YEAR)  
**0.00000**

EFFECTIVE YEAR OF INVENTORY: **NOT REPORTED**

POLLUTANT NAME: **PM10 - PARTICULATE MATTER < 10 UM**

EMISSION DATA SUBMITTED YEAR: **2013**

POLLUTANT IS A HAZARDOUS AIR POLLUTANT UNDER COLORADO SECTION 25-7-109.3 C.R.S: **NO**

POLLUTANT IS A CRITERIA POLLUTANT: **YES**

POLLUTANT IS REPORTABLE AS EPCRA (SARA TITLE III) COMPOUND ONLY: **NO**

POLLUTANT IS A HAZARDOUS AIR POLLUTANT LISTED UNDER THE FEDERAL CAAA SECTION 112: **NO**

POLLUTANT IS A OZONE DEPLETING COMPOUND LISTED UNDER COLORADO AQCC REGULATION 15 SECTION II.11.: **NO**

ESTIMATED EMISSIONS: (TONS PER YEAR):	UNCONTROLLED ESTIMATED EMISSIONS: (TONS PER YEAR):	EMISSIONS LIMIT: (TONS PER YEAR):
<b>0.26000</b>	<b>0.26000</b>	<b>0.00000</b>

ESTIMATED EMISSIONS WITH RULE EFFECTIVENESS:  
(TONS PER YEAR)  
**0.00000**

EFFECTIVE YEAR OF INVENTORY: **NOT REPORTED**

POLLUTANT NAME: **NO2 - NITROGEN DIOXIDE**

EMISSION DATA SUBMITTED YEAR: **2013**

POLLUTANT IS A HAZARDOUS AIR POLLUTANT UNDER COLORADO SECTION 25-7-109.3 C.R.S: **NO**

POLLUTANT IS A CRITERIA POLLUTANT: **YES**

POLLUTANT IS REPORTABLE AS EPCRA (SARA TITLE III) COMPOUND ONLY: **NO**

POLLUTANT IS A HAZARDOUS AIR POLLUTANT LISTED UNDER THE FEDERAL CAAA SECTION 112: **NO**

POLLUTANT IS A OZONE DEPLETING COMPOUND LISTED UNDER COLORADO AQCC REGULATION 15 SECTION II.11.: **NO**

ESTIMATED EMISSIONS: (TONS PER YEAR):	UNCONTROLLED ESTIMATED EMISSIONS: (TONS PER YEAR):	EMISSIONS LIMIT: (TONS PER YEAR):
<b>0.02300</b>	<b>0.02300</b>	<b>0.00000</b>

ESTIMATED EMISSIONS WITH RULE EFFECTIVENESS:  
(TONS PER YEAR)  
**0.00000**

## Air Pollution Control Division Permitted Facilities (APCDP)

EFFECTIVE YEAR OF INVENTORY: **NOT REPORTED**

POLLUTANT NAME: **CO - CARBON MONOXIDE**

EMISSION DATA SUBMITTED YEAR: **2013**

POLLUTANT IS A HAZARDOUS AIR POLLUTANT UNDER COLORADO SECTION 25-7-109.3 C.R.S: **NO**

POLLUTANT IS A CRITERIA POLLUTANT: **YES**

POLLUTANT IS REPORTABLE AS EPCRA (SARA TITLE III) COMPOUND ONLY: **NO**

POLLUTANT IS A HAZARDOUS AIR POLLUTANT LISTED UNDER THE FEDERAL CAAA SECTION 112: **NO**

POLLUTANT IS A OZONE DEPLETING COMPOUND LISTED UNDER COLORADO AQCC REGULATION 15 SECTION II.11.: **NO**

ESTIMATED EMISSIONS:	UNCONTROLLED ESTIMATED EMISSIONS:	EMISSIONS LIMIT:
<i>(TONS PER YEAR):</i>	<i>(TONS PER YEAR):</i>	<i>(TONS PER YEAR):</i>

<b>0.08000</b>	<b>0.08000</b>	<b>0.00000</b>
----------------	----------------	----------------

ESTIMATED EMISSIONS WITH RULE EFFECTIVENESS:  
*(TONS PER YEAR)*

**0.08000**

EFFECTIVE YEAR OF INVENTORY: **2019**

POLLUTANT NAME: **CO - CARBON MONOXIDE**

EMISSION DATA SUBMITTED YEAR: **2018**

POLLUTANT IS A HAZARDOUS AIR POLLUTANT UNDER COLORADO SECTION 25-7-109.3 C.R.S: **NO**

POLLUTANT IS A CRITERIA POLLUTANT: **YES**

POLLUTANT IS REPORTABLE AS EPCRA (SARA TITLE III) COMPOUND ONLY: **NO**

POLLUTANT IS A HAZARDOUS AIR POLLUTANT LISTED UNDER THE FEDERAL CAAA SECTION 112: **NO**

POLLUTANT IS A OZONE DEPLETING COMPOUND LISTED UNDER COLORADO AQCC REGULATION 15 SECTION II.11.: **NO**

ESTIMATED EMISSIONS:	UNCONTROLLED ESTIMATED EMISSIONS:	EMISSIONS LIMIT:
<i>(TONS PER YEAR):</i>	<i>(TONS PER YEAR):</i>	<i>(TONS PER YEAR):</i>

<b>0.08000</b>	<b>0.08000</b>	<b>0.00000</b>
----------------	----------------	----------------

ESTIMATED EMISSIONS WITH RULE EFFECTIVENESS:  
*(TONS PER YEAR)*

**0.08000**

EFFECTIVE YEAR OF INVENTORY: **2019**

POLLUTANT NAME: **PM10 - PARTICULATE MATTER < 10 UM**

EMISSION DATA SUBMITTED YEAR: **2018**

POLLUTANT IS A HAZARDOUS AIR POLLUTANT UNDER COLORADO SECTION 25-7-109.3 C.R.S: **NO**

POLLUTANT IS A CRITERIA POLLUTANT: **YES**

POLLUTANT IS REPORTABLE AS EPCRA (SARA TITLE III) COMPOUND ONLY: **NO**

POLLUTANT IS A HAZARDOUS AIR POLLUTANT LISTED UNDER THE FEDERAL CAAA SECTION 112: **NO**

POLLUTANT IS A OZONE DEPLETING COMPOUND LISTED UNDER COLORADO AQCC REGULATION 15 SECTION II.11.: **NO**

ESTIMATED EMISSIONS:	UNCONTROLLED ESTIMATED EMISSIONS:	EMISSIONS LIMIT:
<i>(TONS PER YEAR):</i>	<i>(TONS PER YEAR):</i>	<i>(TONS PER YEAR):</i>

<b>0.09000</b>	<b>0.09000</b>	<b>0.00000</b>
----------------	----------------	----------------

ESTIMATED EMISSIONS WITH RULE EFFECTIVENESS:  
*(TONS PER YEAR)*

**0.00000**

EFFECTIVE YEAR OF INVENTORY: **2019**

POLLUTANT NAME: **PM2.5 - PARTICULATE MATTER < 2.5 UM**

EMISSION DATA SUBMITTED YEAR: **2018**

POLLUTANT IS A HAZARDOUS AIR POLLUTANT UNDER COLORADO SECTION 25-7-109.3 C.R.S: **NO**

POLLUTANT IS A CRITERIA POLLUTANT: **YES**

POLLUTANT IS REPORTABLE AS EPCRA (SARA TITLE III) COMPOUND ONLY: **NO**

## Air Pollution Control Division Permitted Facilities (APCDP)

POLLUTANT IS A HAZARDOUS AIR POLLUTANT LISTED UNDER THE FEDERAL CAAA SECTION 112: **NO**  
POLLUTANT IS A OZONE DEPLETING COMPOUND LISTED UNDER COLORADO AQCC REGULATION 15 SECTION II.11.: **NO**  
ESTIMATED EMISSIONS: UNCONTROLLED ESTIMATED EMISSIONS: EMISSIONS LIMIT:  
(TONS PER YEAR): (TONS PER YEAR): (TONS PER YEAR):  
**0.09000 0.09000 0.00000**  
ESTIMATED EMISSIONS WITH RULE EFFECTIVENESS:  
(TONS PER YEAR)  
**0.00000**

EFFECTIVE YEAR OF INVENTORY: **2019**

POLLUTANT NAME: **PT - TOTAL PARTICULATE MATTER**

EMISSION DATA SUBMITTED YEAR: **2018**

POLLUTANT IS A HAZARDOUS AIR POLLUTANT UNDER COLORADO SECTION 25-7-109.3 C.R.S: **NO**

POLLUTANT IS A CRITERIA POLLUTANT: **YES**

POLLUTANT IS REPORTABLE AS EPCRA (SARA TITLE III) COMPOUND ONLY: **NO**

POLLUTANT IS A HAZARDOUS AIR POLLUTANT LISTED UNDER THE FEDERAL CAAA SECTION 112: **NO**

POLLUTANT IS A OZONE DEPLETING COMPOUND LISTED UNDER COLORADO AQCC REGULATION 15 SECTION II.11.: **NO**

ESTIMATED EMISSIONS: UNCONTROLLED ESTIMATED EMISSIONS: EMISSIONS LIMIT:  
(TONS PER YEAR): (TONS PER YEAR): (TONS PER YEAR):  
**0.09000 0.09000 0.00000**

ESTIMATED EMISSIONS WITH RULE EFFECTIVENESS:  
(TONS PER YEAR)  
**0.00000**

EFFECTIVE YEAR OF INVENTORY: **2019**

POLLUTANT NAME: **VOC - VOLATILE ORGANIC COMPOUNDS**

EMISSION DATA SUBMITTED YEAR: **2018**

POLLUTANT IS A HAZARDOUS AIR POLLUTANT UNDER COLORADO SECTION 25-7-109.3 C.R.S: **NO**

POLLUTANT IS A CRITERIA POLLUTANT: **YES**

POLLUTANT IS REPORTABLE AS EPCRA (SARA TITLE III) COMPOUND ONLY: **NO**

POLLUTANT IS A HAZARDOUS AIR POLLUTANT LISTED UNDER THE FEDERAL CAAA SECTION 112: **NO**

POLLUTANT IS A OZONE DEPLETING COMPOUND LISTED UNDER COLORADO AQCC REGULATION 15 SECTION II.11.: **NO**

ESTIMATED EMISSIONS: UNCONTROLLED ESTIMATED EMISSIONS: EMISSIONS LIMIT:  
(TONS PER YEAR): (TONS PER YEAR): (TONS PER YEAR):  
**0.68000 0.68000 0.00000**

ESTIMATED EMISSIONS WITH RULE EFFECTIVENESS:  
(TONS PER YEAR)  
**0.00000**

EFFECTIVE YEAR OF INVENTORY: **2019**

POLLUTANT NAME: **NOX - NITROGEN OXIDES**

EMISSION DATA SUBMITTED YEAR: **2018**

POLLUTANT IS A HAZARDOUS AIR POLLUTANT UNDER COLORADO SECTION 25-7-109.3 C.R.S: **NO**

POLLUTANT IS A CRITERIA POLLUTANT: **YES**

POLLUTANT IS REPORTABLE AS EPCRA (SARA TITLE III) COMPOUND ONLY: **NO**

POLLUTANT IS A HAZARDOUS AIR POLLUTANT LISTED UNDER THE FEDERAL CAAA SECTION 112: **NO**

POLLUTANT IS A OZONE DEPLETING COMPOUND LISTED UNDER COLORADO AQCC REGULATION 15 SECTION II.11.: **NO**

ESTIMATED EMISSIONS: UNCONTROLLED ESTIMATED EMISSIONS: EMISSIONS LIMIT:  
(TONS PER YEAR): (TONS PER YEAR): (TONS PER YEAR):  
**2.96000 2.96000 0.00000**

ESTIMATED EMISSIONS WITH RULE EFFECTIVENESS:  
(TONS PER YEAR)

# Air Pollution Control Division Permitted Facilities (APCDP)

0.00000

EFFECTIVE YEAR OF INVENTORY: **NOT REPORTED**

POLLUTANT NAME: **VOC - VOLATILE ORGANIC COMPOUNDS**

EMISSION DATA SUBMITTED YEAR: **2009**

POLLUTANT IS A HAZARDOUS AIR POLLUTANT UNDER COLORADO SECTION 25-7-109.3 C.R.S: **NO**

POLLUTANT IS A CRITERIA POLLUTANT: **YES**

POLLUTANT IS REPORTABLE AS EPCRA (SARA TITLE III) COMPOUND ONLY: **NO**

POLLUTANT IS A HAZARDOUS AIR POLLUTANT LISTED UNDER THE FEDERAL CAAA SECTION 112: **NO**

POLLUTANT IS A OZONE DEPLETING COMPOUND LISTED UNDER COLORADO AQCC REGULATION 15 SECTION II.11.: **NO**

ESTIMATED EMISSIONS:	UNCONTROLLED ESTIMATED EMISSIONS:	EMISSIONS LIMIT:
(TONS PER YEAR):	(TONS PER YEAR):	(TONS PER YEAR):

<b>0.38000</b>	<b>0.38000</b>	<b>0.00000</b>
----------------	----------------	----------------

ESTIMATED EMISSIONS WITH RULE EFFECTIVENESS:  
(TONS PER YEAR)

**0.00000**

EFFECTIVE YEAR OF INVENTORY: **NOT REPORTED**

POLLUTANT NAME: **SO2 - SULFUR DIOXIDE**

EMISSION DATA SUBMITTED YEAR: **2009**

POLLUTANT IS A HAZARDOUS AIR POLLUTANT UNDER COLORADO SECTION 25-7-109.3 C.R.S: **NO**

POLLUTANT IS A CRITERIA POLLUTANT: **YES**

POLLUTANT IS REPORTABLE AS EPCRA (SARA TITLE III) COMPOUND ONLY: **NO**

POLLUTANT IS A HAZARDOUS AIR POLLUTANT LISTED UNDER THE FEDERAL CAAA SECTION 112: **NO**

POLLUTANT IS A OZONE DEPLETING COMPOUND LISTED UNDER COLORADO AQCC REGULATION 15 SECTION II.11.: **NO**

ESTIMATED EMISSIONS:	UNCONTROLLED ESTIMATED EMISSIONS:	EMISSIONS LIMIT:
(TONS PER YEAR):	(TONS PER YEAR):	(TONS PER YEAR):

<b>2.40000</b>	<b>2.40000</b>	<b>0.00000</b>
----------------	----------------	----------------

ESTIMATED EMISSIONS WITH RULE EFFECTIVENESS:  
(TONS PER YEAR)

**0.00000**

EFFECTIVE YEAR OF INVENTORY: **NOT REPORTED**

POLLUTANT NAME: **PT - TOTAL PARTICULATE MATTER**

EMISSION DATA SUBMITTED YEAR: **2009**

POLLUTANT IS A HAZARDOUS AIR POLLUTANT UNDER COLORADO SECTION 25-7-109.3 C.R.S: **NO**

POLLUTANT IS A CRITERIA POLLUTANT: **YES**

POLLUTANT IS REPORTABLE AS EPCRA (SARA TITLE III) COMPOUND ONLY: **NO**

POLLUTANT IS A HAZARDOUS AIR POLLUTANT LISTED UNDER THE FEDERAL CAAA SECTION 112: **NO**

POLLUTANT IS A OZONE DEPLETING COMPOUND LISTED UNDER COLORADO AQCC REGULATION 15 SECTION II.11.: **NO**

ESTIMATED EMISSIONS:	UNCONTROLLED ESTIMATED EMISSIONS:	EMISSIONS LIMIT:
(TONS PER YEAR):	(TONS PER YEAR):	(TONS PER YEAR):

<b>0.10000</b>	<b>0.10000</b>	<b>0.00000</b>
----------------	----------------	----------------

ESTIMATED EMISSIONS WITH RULE EFFECTIVENESS:  
(TONS PER YEAR)

**0.00000**

EFFECTIVE YEAR OF INVENTORY: **NOT REPORTED**

POLLUTANT NAME: **PM2.5 - PARTICULATE MATTER < 2.5 UM**

EMISSION DATA SUBMITTED YEAR: **2009**

POLLUTANT IS A HAZARDOUS AIR POLLUTANT UNDER COLORADO SECTION 25-7-109.3 C.R.S: **NO**



## Air Pollution Control Division Permitted Facilities (APCDP)

POLLUTANT IS A CRITERIA POLLUTANT: **YES**

POLLUTANT IS REPORTABLE AS EPCRA (SARA TITLE III) COMPOUND ONLY: **NO**

POLLUTANT IS A HAZARDOUS AIR POLLUTANT LISTED UNDER THE FEDERAL CAAA SECTION 112: **NO**

POLLUTANT IS A OZONE DEPLETING COMPOUND LISTED UNDER COLORADO AQCC REGULATION 15 SECTION II.11.: **NO**

ESTIMATED EMISSIONS:	UNCONTROLLED ESTIMATED EMISSIONS:	EMISSIONS LIMIT:
(TONS PER YEAR):	(TONS PER YEAR):	(TONS PER YEAR):

<b>0.10000</b>	<b>0.10000</b>	<b>0.00000</b>
----------------	----------------	----------------

ESTIMATED EMISSIONS WITH RULE EFFECTIVENESS:  
(TONS PER YEAR)

**0.00000**

EFFECTIVE YEAR OF INVENTORY: **NOT REPORTED**

POLLUTANT NAME: **PM10 - PARTICULATE MATTER < 10 UM**

EMISSION DATA SUBMITTED YEAR: **2009**

POLLUTANT IS A HAZARDOUS AIR POLLUTANT UNDER COLORADO SECTION 25-7-109.3 C.R.S: **NO**

POLLUTANT IS A CRITERIA POLLUTANT: **YES**

POLLUTANT IS REPORTABLE AS EPCRA (SARA TITLE III) COMPOUND ONLY: **NO**

POLLUTANT IS A HAZARDOUS AIR POLLUTANT LISTED UNDER THE FEDERAL CAAA SECTION 112: **NO**

POLLUTANT IS A OZONE DEPLETING COMPOUND LISTED UNDER COLORADO AQCC REGULATION 15 SECTION II.11.: **NO**

ESTIMATED EMISSIONS:	UNCONTROLLED ESTIMATED EMISSIONS:	EMISSIONS LIMIT:
(TONS PER YEAR):	(TONS PER YEAR):	(TONS PER YEAR):

<b>0.10000</b>	<b>0.10000</b>	<b>0.00000</b>
----------------	----------------	----------------

ESTIMATED EMISSIONS WITH RULE EFFECTIVENESS:  
(TONS PER YEAR)

**0.00000**

EFFECTIVE YEAR OF INVENTORY: **NOT REPORTED**

POLLUTANT NAME: **NO2 - NITROGEN DIOXIDE**

EMISSION DATA SUBMITTED YEAR: **2009**

POLLUTANT IS A HAZARDOUS AIR POLLUTANT UNDER COLORADO SECTION 25-7-109.3 C.R.S: **NO**

POLLUTANT IS A CRITERIA POLLUTANT: **YES**

POLLUTANT IS REPORTABLE AS EPCRA (SARA TITLE III) COMPOUND ONLY: **NO**

POLLUTANT IS A HAZARDOUS AIR POLLUTANT LISTED UNDER THE FEDERAL CAAA SECTION 112: **NO**

POLLUTANT IS A OZONE DEPLETING COMPOUND LISTED UNDER COLORADO AQCC REGULATION 15 SECTION II.11.: **NO**

ESTIMATED EMISSIONS:	UNCONTROLLED ESTIMATED EMISSIONS:	EMISSIONS LIMIT:
(TONS PER YEAR):	(TONS PER YEAR):	(TONS PER YEAR):

<b>11.94000</b>	<b>11.94000</b>	<b>0.00000</b>
-----------------	-----------------	----------------

ESTIMATED EMISSIONS WITH RULE EFFECTIVENESS:  
(TONS PER YEAR)

**0.00000**

EFFECTIVE YEAR OF INVENTORY: **NOT REPORTED**

POLLUTANT NAME: **CO - CARBON MONOXIDE**

EMISSION DATA SUBMITTED YEAR: **2009**

POLLUTANT IS A HAZARDOUS AIR POLLUTANT UNDER COLORADO SECTION 25-7-109.3 C.R.S: **NO**

POLLUTANT IS A CRITERIA POLLUTANT: **YES**

POLLUTANT IS REPORTABLE AS EPCRA (SARA TITLE III) COMPOUND ONLY: **NO**

POLLUTANT IS A HAZARDOUS AIR POLLUTANT LISTED UNDER THE FEDERAL CAAA SECTION 112: **NO**

POLLUTANT IS A OZONE DEPLETING COMPOUND LISTED UNDER COLORADO AQCC REGULATION 15 SECTION II.11.: **NO**

ESTIMATED EMISSIONS:	UNCONTROLLED ESTIMATED EMISSIONS:	EMISSIONS LIMIT:
(TONS PER YEAR):	(TONS PER YEAR):	(TONS PER YEAR):

--	--	--

# Air Pollution Control Division Permitted Facilities (APCDP)

0.26000 0.26000 0.00000

ESTIMATED EMISSIONS WITH RULE EFFECTIVENESS:  
(TONS PER YEAR)

0.26000

EFFECTIVE YEAR OF INVENTORY: 2019

POLLUTANT NAME: PM10 - PARTICULATE MATTER < 10 UM

EMISSION DATA SUBMITTED YEAR: 2019

POLLUTANT IS A HAZARDOUS AIR POLLUTANT UNDER COLORADO SECTION 25-7-109.3 C.R.S: NO

POLLUTANT IS A CRITERIA POLLUTANT: YES

POLLUTANT IS REPORTABLE AS EPCRA (SARA TITLE III) COMPOUND ONLY: NO

POLLUTANT IS A HAZARDOUS AIR POLLUTANT LISTED UNDER THE FEDERAL CAAA SECTION 112: NO

POLLUTANT IS A OZONE DEPLETING COMPOUND LISTED UNDER COLORADO AQCC REGULATION 15 SECTION II.11.: NO

ESTIMATED EMISSIONS: UNCONTROLLED ESTIMATED EMISSIONS: EMISSIONS LIMIT:

(TONS PER YEAR):

(TONS PER YEAR):

(TONS PER YEAR):

1.94388

1.94388

0.00000

ESTIMATED EMISSIONS WITH RULE EFFECTIVENESS:  
(TONS PER YEAR)

0.00000

EFFECTIVE YEAR OF INVENTORY: 2019

POLLUTANT NAME: PM2.5 - PARTICULATE MATTER < 2.5 UM

EMISSION DATA SUBMITTED YEAR: 2019

POLLUTANT IS A HAZARDOUS AIR POLLUTANT UNDER COLORADO SECTION 25-7-109.3 C.R.S: NO

POLLUTANT IS A CRITERIA POLLUTANT: YES

POLLUTANT IS REPORTABLE AS EPCRA (SARA TITLE III) COMPOUND ONLY: NO

POLLUTANT IS A HAZARDOUS AIR POLLUTANT LISTED UNDER THE FEDERAL CAAA SECTION 112: NO

POLLUTANT IS A OZONE DEPLETING COMPOUND LISTED UNDER COLORADO AQCC REGULATION 15 SECTION II.11.: NO

ESTIMATED EMISSIONS: UNCONTROLLED ESTIMATED EMISSIONS: EMISSIONS LIMIT:

(TONS PER YEAR):

(TONS PER YEAR):

(TONS PER YEAR):

1.88969

1.88969

0.00000

ESTIMATED EMISSIONS WITH RULE EFFECTIVENESS:  
(TONS PER YEAR)

0.00000

EFFECTIVE YEAR OF INVENTORY: 2019

POLLUTANT NAME: PT - TOTAL PARTICULATE MATTER

EMISSION DATA SUBMITTED YEAR: 2019

POLLUTANT IS A HAZARDOUS AIR POLLUTANT UNDER COLORADO SECTION 25-7-109.3 C.R.S: NO

POLLUTANT IS A CRITERIA POLLUTANT: YES

POLLUTANT IS REPORTABLE AS EPCRA (SARA TITLE III) COMPOUND ONLY: NO

POLLUTANT IS A HAZARDOUS AIR POLLUTANT LISTED UNDER THE FEDERAL CAAA SECTION 112: NO

POLLUTANT IS A OZONE DEPLETING COMPOUND LISTED UNDER COLORADO AQCC REGULATION 15 SECTION II.11.: NO

ESTIMATED EMISSIONS: UNCONTROLLED ESTIMATED EMISSIONS: EMISSIONS LIMIT:

(TONS PER YEAR):

(TONS PER YEAR):

(TONS PER YEAR):

1.94388

1.94388

0.00000

ESTIMATED EMISSIONS WITH RULE EFFECTIVENESS:  
(TONS PER YEAR)

0.00000

EFFECTIVE YEAR OF INVENTORY: 2019

POLLUTANT NAME: SO2 - SULFUR DIOXIDE

## Air Pollution Control Division Permitted Facilities (APCDP)

EMISSION DATA SUBMITTED YEAR: **2019**

POLLUTANT IS A HAZARDOUS AIR POLLUTANT UNDER COLORADO SECTION 25-7-109.3 C.R.S: **NO**

POLLUTANT IS A CRITERIA POLLUTANT: **YES**

POLLUTANT IS REPORTABLE AS EPCRA (SARA TITLE III) COMPOUND ONLY: **NO**

POLLUTANT IS A HAZARDOUS AIR POLLUTANT LISTED UNDER THE FEDERAL CAAA SECTION 112: **NO**

POLLUTANT IS A OZONE DEPLETING COMPOUND LISTED UNDER COLORADO AQCC REGULATION 15 SECTION II.11.: **NO**

ESTIMATED EMISSIONS:	UNCONTROLLED ESTIMATED EMISSIONS:	EMISSIONS LIMIT:
<small>(TONS PER YEAR):</small>	<small>(TONS PER YEAR):</small>	<small>(TONS PER YEAR):</small>

<b>12.91134</b>	<b>12.91134</b>	<b>0.00000</b>
-----------------	-----------------	----------------

ESTIMATED EMISSIONS WITH RULE EFFECTIVENESS:  
(TONS PER YEAR)

**0.00000**

EFFECTIVE YEAR OF INVENTORY: **2019**

POLLUTANT NAME: **VOC - VOLATILE ORGANIC COMPOUNDS**

EMISSION DATA SUBMITTED YEAR: **2019**

POLLUTANT IS A HAZARDOUS AIR POLLUTANT UNDER COLORADO SECTION 25-7-109.3 C.R.S: **NO**

POLLUTANT IS A CRITERIA POLLUTANT: **YES**

POLLUTANT IS REPORTABLE AS EPCRA (SARA TITLE III) COMPOUND ONLY: **NO**

POLLUTANT IS A HAZARDOUS AIR POLLUTANT LISTED UNDER THE FEDERAL CAAA SECTION 112: **NO**

POLLUTANT IS A OZONE DEPLETING COMPOUND LISTED UNDER COLORADO AQCC REGULATION 15 SECTION II.11.: **NO**

ESTIMATED EMISSIONS:	UNCONTROLLED ESTIMATED EMISSIONS:	EMISSIONS LIMIT:
<small>(TONS PER YEAR):</small>	<small>(TONS PER YEAR):</small>	<small>(TONS PER YEAR):</small>

<b>1.27337</b>	<b>1.27337</b>	<b>0.00000</b>
----------------	----------------	----------------

ESTIMATED EMISSIONS WITH RULE EFFECTIVENESS:  
(TONS PER YEAR)

**0.00000**

EFFECTIVE YEAR OF INVENTORY: **2019**

POLLUTANT NAME: **CO - CARBON MONOXIDE**

EMISSION DATA SUBMITTED YEAR: **2018**

POLLUTANT IS A HAZARDOUS AIR POLLUTANT UNDER COLORADO SECTION 25-7-109.3 C.R.S: **NO**

POLLUTANT IS A CRITERIA POLLUTANT: **YES**

POLLUTANT IS REPORTABLE AS EPCRA (SARA TITLE III) COMPOUND ONLY: **NO**

POLLUTANT IS A HAZARDOUS AIR POLLUTANT LISTED UNDER THE FEDERAL CAAA SECTION 112: **NO**

POLLUTANT IS A OZONE DEPLETING COMPOUND LISTED UNDER COLORADO AQCC REGULATION 15 SECTION II.11.: **NO**

ESTIMATED EMISSIONS:	UNCONTROLLED ESTIMATED EMISSIONS:	EMISSIONS LIMIT:
<small>(TONS PER YEAR):</small>	<small>(TONS PER YEAR):</small>	<small>(TONS PER YEAR):</small>

<b>18.74700</b>	<b>18.74700</b>	<b>0.00000</b>
-----------------	-----------------	----------------

ESTIMATED EMISSIONS WITH RULE EFFECTIVENESS:  
(TONS PER YEAR)

**18.74700**

EFFECTIVE YEAR OF INVENTORY: **2019**

POLLUTANT NAME: **PM10 - PARTICULATE MATTER < 10 UM**

EMISSION DATA SUBMITTED YEAR: **2018**

POLLUTANT IS A HAZARDOUS AIR POLLUTANT UNDER COLORADO SECTION 25-7-109.3 C.R.S: **NO**

POLLUTANT IS A CRITERIA POLLUTANT: **YES**

POLLUTANT IS REPORTABLE AS EPCRA (SARA TITLE III) COMPOUND ONLY: **NO**

POLLUTANT IS A HAZARDOUS AIR POLLUTANT LISTED UNDER THE FEDERAL CAAA SECTION 112: **NO**

POLLUTANT IS A OZONE DEPLETING COMPOUND LISTED UNDER COLORADO AQCC REGULATION 15 SECTION II.11.: **NO**

## Air Pollution Control Division Permitted Facilities (APCDP)

ESTIMATED EMISSIONS: (TONS PER YEAR):	UNCONTROLLED ESTIMATED EMISSIONS: (TONS PER YEAR):	EMISSIONS LIMIT: (TONS PER YEAR):
<b>1.94388</b>	<b>1.94388</b>	<b>0.00000</b>

ESTIMATED EMISSIONS WITH RULE EFFECTIVENESS:  
(TONS PER YEAR)  
**0.00000**

EFFECTIVE YEAR OF INVENTORY: **2019**

POLLUTANT NAME: **PM2.5 - PARTICULATE MATTER < 2.5 UM**

EMISSION DATA SUBMITTED YEAR: **2018**

POLLUTANT IS A HAZARDOUS AIR POLLUTANT UNDER COLORADO SECTION 25-7-109.3 C.R.S: **NO**

POLLUTANT IS A CRITERIA POLLUTANT: **YES**

POLLUTANT IS REPORTABLE AS EPCRA (SARA TITLE III) COMPOUND ONLY: **NO**

POLLUTANT IS A HAZARDOUS AIR POLLUTANT LISTED UNDER THE FEDERAL CAAA SECTION 112: **NO**

POLLUTANT IS A OZONE DEPLETING COMPOUND LISTED UNDER COLORADO AQCC REGULATION 15 SECTION II.11.: **NO**

ESTIMATED EMISSIONS: (TONS PER YEAR):	UNCONTROLLED ESTIMATED EMISSIONS: (TONS PER YEAR):	EMISSIONS LIMIT: (TONS PER YEAR):
<b>1.88969</b>	<b>1.88969</b>	<b>0.00000</b>

ESTIMATED EMISSIONS WITH RULE EFFECTIVENESS:  
(TONS PER YEAR)  
**0.00000**

EFFECTIVE YEAR OF INVENTORY: **2019**

POLLUTANT NAME: **PT - TOTAL PARTICULATE MATTER**

EMISSION DATA SUBMITTED YEAR: **2018**

POLLUTANT IS A HAZARDOUS AIR POLLUTANT UNDER COLORADO SECTION 25-7-109.3 C.R.S: **NO**

POLLUTANT IS A CRITERIA POLLUTANT: **YES**

POLLUTANT IS REPORTABLE AS EPCRA (SARA TITLE III) COMPOUND ONLY: **NO**

POLLUTANT IS A HAZARDOUS AIR POLLUTANT LISTED UNDER THE FEDERAL CAAA SECTION 112: **NO**

POLLUTANT IS A OZONE DEPLETING COMPOUND LISTED UNDER COLORADO AQCC REGULATION 15 SECTION II.11.: **NO**

ESTIMATED EMISSIONS: (TONS PER YEAR):	UNCONTROLLED ESTIMATED EMISSIONS: (TONS PER YEAR):	EMISSIONS LIMIT: (TONS PER YEAR):
<b>1.94388</b>	<b>1.94388</b>	<b>0.00000</b>

ESTIMATED EMISSIONS WITH RULE EFFECTIVENESS:  
(TONS PER YEAR)  
**0.00000**

EFFECTIVE YEAR OF INVENTORY: **2019**

POLLUTANT NAME: **SO2 - SULFUR DIOXIDE**

EMISSION DATA SUBMITTED YEAR: **2018**

POLLUTANT IS A HAZARDOUS AIR POLLUTANT UNDER COLORADO SECTION 25-7-109.3 C.R.S: **NO**

POLLUTANT IS A CRITERIA POLLUTANT: **YES**

POLLUTANT IS REPORTABLE AS EPCRA (SARA TITLE III) COMPOUND ONLY: **NO**

POLLUTANT IS A HAZARDOUS AIR POLLUTANT LISTED UNDER THE FEDERAL CAAA SECTION 112: **NO**

POLLUTANT IS A OZONE DEPLETING COMPOUND LISTED UNDER COLORADO AQCC REGULATION 15 SECTION II.11.: **NO**

ESTIMATED EMISSIONS: (TONS PER YEAR):	UNCONTROLLED ESTIMATED EMISSIONS: (TONS PER YEAR):	EMISSIONS LIMIT: (TONS PER YEAR):
<b>12.91134</b>	<b>12.91134</b>	<b>0.00000</b>

ESTIMATED EMISSIONS WITH RULE EFFECTIVENESS:  
(TONS PER YEAR)  
**0.00000**

## Air Pollution Control Division Permitted Facilities (APCDP)

EFFECTIVE YEAR OF INVENTORY: **2019**

POLLUTANT NAME: **VOC - VOLATILE ORGANIC COMPOUNDS**

EMISSION DATA SUBMITTED YEAR: **2018**

POLLUTANT IS A HAZARDOUS AIR POLLUTANT UNDER COLORADO SECTION 25-7-109.3 C.R.S: **NO**

POLLUTANT IS A CRITERIA POLLUTANT: **YES**

POLLUTANT IS REPORTABLE AS EPCRA (SARA TITLE III) COMPOUND ONLY: **NO**

POLLUTANT IS A HAZARDOUS AIR POLLUTANT LISTED UNDER THE FEDERAL CAAA SECTION 112: **NO**

POLLUTANT IS A OZONE DEPLETING COMPOUND LISTED UNDER COLORADO AQCC REGULATION 15 SECTION II.11.: **NO**

ESTIMATED EMISSIONS: UNCONTROLLED ESTIMATED EMISSIONS: EMISSIONS LIMIT:

(TONS PER YEAR):

(TONS PER YEAR):

(TONS PER YEAR):

**1.27337**

**1.27337**

**0.00000**

ESTIMATED EMISSIONS WITH RULE EFFECTIVENESS:

(TONS PER YEAR)

**0.00000**

EFFECTIVE YEAR OF INVENTORY: **2019**

POLLUTANT NAME: **NOX - NITROGEN OXIDES**

EMISSION DATA SUBMITTED YEAR: **2018**

POLLUTANT IS A HAZARDOUS AIR POLLUTANT UNDER COLORADO SECTION 25-7-109.3 C.R.S: **NO**

POLLUTANT IS A CRITERIA POLLUTANT: **YES**

POLLUTANT IS REPORTABLE AS EPCRA (SARA TITLE III) COMPOUND ONLY: **NO**

POLLUTANT IS A HAZARDOUS AIR POLLUTANT LISTED UNDER THE FEDERAL CAAA SECTION 112: **NO**

POLLUTANT IS A OZONE DEPLETING COMPOUND LISTED UNDER COLORADO AQCC REGULATION 15 SECTION II.11.: **NO**

ESTIMATED EMISSIONS: UNCONTROLLED ESTIMATED EMISSIONS: EMISSIONS LIMIT:

(TONS PER YEAR):

(TONS PER YEAR):

(TONS PER YEAR):

**14.23440**

**14.23440**

**0.00000**

ESTIMATED EMISSIONS WITH RULE EFFECTIVENESS:

(TONS PER YEAR)

**0.00000**

EFFECTIVE YEAR OF INVENTORY: **2018**

POLLUTANT NAME: **CO - CARBON MONOXIDE**

EMISSION DATA SUBMITTED YEAR: **2017**

POLLUTANT IS A HAZARDOUS AIR POLLUTANT UNDER COLORADO SECTION 25-7-109.3 C.R.S: **NO**

POLLUTANT IS A CRITERIA POLLUTANT: **YES**

POLLUTANT IS REPORTABLE AS EPCRA (SARA TITLE III) COMPOUND ONLY: **NO**

POLLUTANT IS A HAZARDOUS AIR POLLUTANT LISTED UNDER THE FEDERAL CAAA SECTION 112: **NO**

POLLUTANT IS A OZONE DEPLETING COMPOUND LISTED UNDER COLORADO AQCC REGULATION 15 SECTION II.11.: **NO**

ESTIMATED EMISSIONS: UNCONTROLLED ESTIMATED EMISSIONS: EMISSIONS LIMIT:

(TONS PER YEAR):

(TONS PER YEAR):

(TONS PER YEAR):

**18.74700**

**18.74700**

**0.00000**

ESTIMATED EMISSIONS WITH RULE EFFECTIVENESS:

(TONS PER YEAR)

**18.74700**

EFFECTIVE YEAR OF INVENTORY: **2018**

POLLUTANT NAME: **PM10 - PARTICULATE MATTER < 10 UM**

EMISSION DATA SUBMITTED YEAR: **2017**

POLLUTANT IS A HAZARDOUS AIR POLLUTANT UNDER COLORADO SECTION 25-7-109.3 C.R.S: **NO**

POLLUTANT IS A CRITERIA POLLUTANT: **YES**

POLLUTANT IS REPORTABLE AS EPCRA (SARA TITLE III) COMPOUND ONLY: **NO**

## Air Pollution Control Division Permitted Facilities (APCDP)

POLLUTANT IS A HAZARDOUS AIR POLLUTANT LISTED UNDER THE FEDERAL CAAA SECTION 112: **NO**  
POLLUTANT IS A OZONE DEPLETING COMPOUND LISTED UNDER COLORADO AQCC REGULATION 15 SECTION II.11.: **NO**  
ESTIMATED EMISSIONS: UNCONTROLLED ESTIMATED EMISSIONS: EMISSIONS LIMIT:  
(TONS PER YEAR): (TONS PER YEAR): (TONS PER YEAR):  
**1.94388 1.94388 0.00000**  
ESTIMATED EMISSIONS WITH RULE EFFECTIVENESS:  
(TONS PER YEAR)  
**0.00000**

EFFECTIVE YEAR OF INVENTORY: **2018**

POLLUTANT NAME: **PM2.5 - PARTICULATE MATTER < 2.5 UM**

EMISSION DATA SUBMITTED YEAR: **2017**

POLLUTANT IS A HAZARDOUS AIR POLLUTANT UNDER COLORADO SECTION 25-7-109.3 C.R.S: **NO**

POLLUTANT IS A CRITERIA POLLUTANT: **YES**

POLLUTANT IS REPORTABLE AS EPCRA (SARA TITLE III) COMPOUND ONLY: **NO**

POLLUTANT IS A HAZARDOUS AIR POLLUTANT LISTED UNDER THE FEDERAL CAAA SECTION 112: **NO**

POLLUTANT IS A OZONE DEPLETING COMPOUND LISTED UNDER COLORADO AQCC REGULATION 15 SECTION II.11.: **NO**

ESTIMATED EMISSIONS: UNCONTROLLED ESTIMATED EMISSIONS: EMISSIONS LIMIT:  
(TONS PER YEAR): (TONS PER YEAR): (TONS PER YEAR):  
**1.88969 1.88969 0.00000**

ESTIMATED EMISSIONS WITH RULE EFFECTIVENESS:  
(TONS PER YEAR)  
**0.00000**

EFFECTIVE YEAR OF INVENTORY: **2018**

POLLUTANT NAME: **PT - TOTAL PARTICULATE MATTER**

EMISSION DATA SUBMITTED YEAR: **2017**

POLLUTANT IS A HAZARDOUS AIR POLLUTANT UNDER COLORADO SECTION 25-7-109.3 C.R.S: **NO**

POLLUTANT IS A CRITERIA POLLUTANT: **YES**

POLLUTANT IS REPORTABLE AS EPCRA (SARA TITLE III) COMPOUND ONLY: **NO**

POLLUTANT IS A HAZARDOUS AIR POLLUTANT LISTED UNDER THE FEDERAL CAAA SECTION 112: **NO**

POLLUTANT IS A OZONE DEPLETING COMPOUND LISTED UNDER COLORADO AQCC REGULATION 15 SECTION II.11.: **NO**

ESTIMATED EMISSIONS: UNCONTROLLED ESTIMATED EMISSIONS: EMISSIONS LIMIT:  
(TONS PER YEAR): (TONS PER YEAR): (TONS PER YEAR):  
**1.94388 1.94388 0.00000**

ESTIMATED EMISSIONS WITH RULE EFFECTIVENESS:  
(TONS PER YEAR)  
**0.00000**

EFFECTIVE YEAR OF INVENTORY: **2018**

POLLUTANT NAME: **SO2 - SULFUR DIOXIDE**

EMISSION DATA SUBMITTED YEAR: **2017**

POLLUTANT IS A HAZARDOUS AIR POLLUTANT UNDER COLORADO SECTION 25-7-109.3 C.R.S: **NO**

POLLUTANT IS A CRITERIA POLLUTANT: **YES**

POLLUTANT IS REPORTABLE AS EPCRA (SARA TITLE III) COMPOUND ONLY: **NO**

POLLUTANT IS A HAZARDOUS AIR POLLUTANT LISTED UNDER THE FEDERAL CAAA SECTION 112: **NO**

POLLUTANT IS A OZONE DEPLETING COMPOUND LISTED UNDER COLORADO AQCC REGULATION 15 SECTION II.11.: **NO**

ESTIMATED EMISSIONS: UNCONTROLLED ESTIMATED EMISSIONS: EMISSIONS LIMIT:  
(TONS PER YEAR): (TONS PER YEAR): (TONS PER YEAR):  
**12.91134 12.91134 0.00000**

ESTIMATED EMISSIONS WITH RULE EFFECTIVENESS:  
(TONS PER YEAR)

## Air Pollution Control Division Permitted Facilities (APCDP)

**0.00000**

EFFECTIVE YEAR OF INVENTORY: **2018**

POLLUTANT NAME: **VOC - VOLATILE ORGANIC COMPOUNDS**

EMISSION DATA SUBMITTED YEAR: **2017**

POLLUTANT IS A HAZARDOUS AIR POLLUTANT UNDER COLORADO SECTION 25-7-109.3 C.R.S: **NO**

POLLUTANT IS A CRITERIA POLLUTANT: **YES**

POLLUTANT IS REPORTABLE AS EPCRA (SARA TITLE III) COMPOUND ONLY: **NO**

POLLUTANT IS A HAZARDOUS AIR POLLUTANT LISTED UNDER THE FEDERAL CAAA SECTION 112: **NO**

POLLUTANT IS A OZONE DEPLETING COMPOUND LISTED UNDER COLORADO AQCC REGULATION 15 SECTION II.11.: **NO**

ESTIMATED EMISSIONS:	UNCONTROLLED ESTIMATED EMISSIONS:	EMISSIONS LIMIT:
<small>(TONS PER YEAR):</small>	<small>(TONS PER YEAR):</small>	<small>(TONS PER YEAR):</small>

**1.27337**

**1.27337**

**0.00000**

ESTIMATED EMISSIONS WITH RULE EFFECTIVENESS:  
(TONS PER YEAR)

**0.00000**

EFFECTIVE YEAR OF INVENTORY: **2018**

POLLUTANT NAME: **NOX - NITROGEN OXIDES**

EMISSION DATA SUBMITTED YEAR: **2017**

POLLUTANT IS A HAZARDOUS AIR POLLUTANT UNDER COLORADO SECTION 25-7-109.3 C.R.S: **NO**

POLLUTANT IS A CRITERIA POLLUTANT: **YES**

POLLUTANT IS REPORTABLE AS EPCRA (SARA TITLE III) COMPOUND ONLY: **NO**

POLLUTANT IS A HAZARDOUS AIR POLLUTANT LISTED UNDER THE FEDERAL CAAA SECTION 112: **NO**

POLLUTANT IS A OZONE DEPLETING COMPOUND LISTED UNDER COLORADO AQCC REGULATION 15 SECTION II.11.: **NO**

ESTIMATED EMISSIONS:	UNCONTROLLED ESTIMATED EMISSIONS:	EMISSIONS LIMIT:
<small>(TONS PER YEAR):</small>	<small>(TONS PER YEAR):</small>	<small>(TONS PER YEAR):</small>

**14.23440**

**14.23440**

**0.00000**

ESTIMATED EMISSIONS WITH RULE EFFECTIVENESS:  
(TONS PER YEAR)

**0.00000**

EFFECTIVE YEAR OF INVENTORY: **NOT REPORTED**

POLLUTANT NAME: **CO - CARBON MONOXIDE**

EMISSION DATA SUBMITTED YEAR: **2016**

POLLUTANT IS A HAZARDOUS AIR POLLUTANT UNDER COLORADO SECTION 25-7-109.3 C.R.S: **NO**

POLLUTANT IS A CRITERIA POLLUTANT: **YES**

POLLUTANT IS REPORTABLE AS EPCRA (SARA TITLE III) COMPOUND ONLY: **NO**

POLLUTANT IS A HAZARDOUS AIR POLLUTANT LISTED UNDER THE FEDERAL CAAA SECTION 112: **NO**

POLLUTANT IS A OZONE DEPLETING COMPOUND LISTED UNDER COLORADO AQCC REGULATION 15 SECTION II.11.: **NO**

ESTIMATED EMISSIONS:	UNCONTROLLED ESTIMATED EMISSIONS:	EMISSIONS LIMIT:
<small>(TONS PER YEAR):</small>	<small>(TONS PER YEAR):</small>	<small>(TONS PER YEAR):</small>

**18.74700**

**18.74700**

**0.00000**

ESTIMATED EMISSIONS WITH RULE EFFECTIVENESS:  
(TONS PER YEAR)

**18.74700**

EFFECTIVE YEAR OF INVENTORY: **NOT REPORTED**

POLLUTANT NAME: **PM10 - PARTICULATE MATTER < 10 UM**

EMISSION DATA SUBMITTED YEAR: **2016**

POLLUTANT IS A HAZARDOUS AIR POLLUTANT UNDER COLORADO SECTION 25-7-109.3 C.R.S: **NO**

## Air Pollution Control Division Permitted Facilities (APCDP)

POLLUTANT IS A CRITERIA POLLUTANT: **YES**

POLLUTANT IS REPORTABLE AS EPCRA (SARA TITLE III) COMPOUND ONLY: **NO**

POLLUTANT IS A HAZARDOUS AIR POLLUTANT LISTED UNDER THE FEDERAL CAAA SECTION 112: **NO**

POLLUTANT IS A OZONE DEPLETING COMPOUND LISTED UNDER COLORADO AQCC REGULATION 15 SECTION II.11.: **NO**

ESTIMATED EMISSIONS:	UNCONTROLLED ESTIMATED EMISSIONS:	EMISSIONS LIMIT:
(TONS PER YEAR):	(TONS PER YEAR):	(TONS PER YEAR):

<b>1.94388</b>	<b>1.94388</b>	<b>0.00000</b>
----------------	----------------	----------------

ESTIMATED EMISSIONS WITH RULE EFFECTIVENESS:  
(TONS PER YEAR)

**0.00000**

EFFECTIVE YEAR OF INVENTORY: **NOT REPORTED**

POLLUTANT NAME: **PM2.5 - PARTICULATE MATTER < 2.5 UM**

EMISSION DATA SUBMITTED YEAR: **2016**

POLLUTANT IS A HAZARDOUS AIR POLLUTANT UNDER COLORADO SECTION 25-7-109.3 C.R.S: **NO**

POLLUTANT IS A CRITERIA POLLUTANT: **YES**

POLLUTANT IS REPORTABLE AS EPCRA (SARA TITLE III) COMPOUND ONLY: **NO**

POLLUTANT IS A HAZARDOUS AIR POLLUTANT LISTED UNDER THE FEDERAL CAAA SECTION 112: **NO**

POLLUTANT IS A OZONE DEPLETING COMPOUND LISTED UNDER COLORADO AQCC REGULATION 15 SECTION II.11.: **NO**

ESTIMATED EMISSIONS:	UNCONTROLLED ESTIMATED EMISSIONS:	EMISSIONS LIMIT:
(TONS PER YEAR):	(TONS PER YEAR):	(TONS PER YEAR):

<b>1.88969</b>	<b>1.88969</b>	<b>0.00000</b>
----------------	----------------	----------------

ESTIMATED EMISSIONS WITH RULE EFFECTIVENESS:  
(TONS PER YEAR)

**0.00000**

EFFECTIVE YEAR OF INVENTORY: **NOT REPORTED**

POLLUTANT NAME: **PT - TOTAL PARTICULATE MATTER**

EMISSION DATA SUBMITTED YEAR: **2016**

POLLUTANT IS A HAZARDOUS AIR POLLUTANT UNDER COLORADO SECTION 25-7-109.3 C.R.S: **NO**

POLLUTANT IS A CRITERIA POLLUTANT: **YES**

POLLUTANT IS REPORTABLE AS EPCRA (SARA TITLE III) COMPOUND ONLY: **NO**

POLLUTANT IS A HAZARDOUS AIR POLLUTANT LISTED UNDER THE FEDERAL CAAA SECTION 112: **NO**

POLLUTANT IS A OZONE DEPLETING COMPOUND LISTED UNDER COLORADO AQCC REGULATION 15 SECTION II.11.: **NO**

ESTIMATED EMISSIONS:	UNCONTROLLED ESTIMATED EMISSIONS:	EMISSIONS LIMIT:
(TONS PER YEAR):	(TONS PER YEAR):	(TONS PER YEAR):

<b>1.94388</b>	<b>1.94388</b>	<b>0.00000</b>
----------------	----------------	----------------

ESTIMATED EMISSIONS WITH RULE EFFECTIVENESS:  
(TONS PER YEAR)

**0.00000**

EFFECTIVE YEAR OF INVENTORY: **NOT REPORTED**

POLLUTANT NAME: **SO2 - SULFUR DIOXIDE**

EMISSION DATA SUBMITTED YEAR: **2016**

POLLUTANT IS A HAZARDOUS AIR POLLUTANT UNDER COLORADO SECTION 25-7-109.3 C.R.S: **NO**

POLLUTANT IS A CRITERIA POLLUTANT: **YES**

POLLUTANT IS REPORTABLE AS EPCRA (SARA TITLE III) COMPOUND ONLY: **NO**

POLLUTANT IS A HAZARDOUS AIR POLLUTANT LISTED UNDER THE FEDERAL CAAA SECTION 112: **NO**

POLLUTANT IS A OZONE DEPLETING COMPOUND LISTED UNDER COLORADO AQCC REGULATION 15 SECTION II.11.: **NO**

ESTIMATED EMISSIONS:	UNCONTROLLED ESTIMATED EMISSIONS:	EMISSIONS LIMIT:
(TONS PER YEAR):	(TONS PER YEAR):	(TONS PER YEAR):

--	--	--



# Air Pollution Control Division Permitted Facilities (APCDP)

12.91134 12.91134 0.00000

ESTIMATED EMISSIONS WITH RULE EFFECTIVENESS:  
(TONS PER YEAR)

0.00000

EFFECTIVE YEAR OF INVENTORY: **NOT REPORTED**

POLLUTANT NAME: **VOC - VOLATILE ORGANIC COMPOUNDS**

EMISSION DATA SUBMITTED YEAR: **2016**

POLLUTANT IS A HAZARDOUS AIR POLLUTANT UNDER COLORADO SECTION 25-7-109.3 C.R.S: **NO**

POLLUTANT IS A CRITERIA POLLUTANT: **YES**

POLLUTANT IS REPORTABLE AS EPCRA (SARA TITLE III) COMPOUND ONLY: **NO**

POLLUTANT IS A HAZARDOUS AIR POLLUTANT LISTED UNDER THE FEDERAL CAAA SECTION 112: **NO**

POLLUTANT IS A OZONE DEPLETING COMPOUND LISTED UNDER COLORADO AQCC REGULATION 15 SECTION II.11.: **NO**

ESTIMATED EMISSIONS: UNCONTROLLED ESTIMATED EMISSIONS: EMISSIONS LIMIT:

(TONS PER YEAR):

(TONS PER YEAR):

(TONS PER YEAR):

1.27337

1.27337

0.00000

ESTIMATED EMISSIONS WITH RULE EFFECTIVENESS:

(TONS PER YEAR)

0.00000

EFFECTIVE YEAR OF INVENTORY: **NOT REPORTED**

POLLUTANT NAME: **NOX - NITROGEN OXIDES**

EMISSION DATA SUBMITTED YEAR: **2016**

POLLUTANT IS A HAZARDOUS AIR POLLUTANT UNDER COLORADO SECTION 25-7-109.3 C.R.S: **NO**

POLLUTANT IS A CRITERIA POLLUTANT: **YES**

POLLUTANT IS REPORTABLE AS EPCRA (SARA TITLE III) COMPOUND ONLY: **NO**

POLLUTANT IS A HAZARDOUS AIR POLLUTANT LISTED UNDER THE FEDERAL CAAA SECTION 112: **NO**

POLLUTANT IS A OZONE DEPLETING COMPOUND LISTED UNDER COLORADO AQCC REGULATION 15 SECTION II.11.: **NO**

ESTIMATED EMISSIONS: UNCONTROLLED ESTIMATED EMISSIONS: EMISSIONS LIMIT:

(TONS PER YEAR):

(TONS PER YEAR):

(TONS PER YEAR):

14.23440

14.23440

0.00000

ESTIMATED EMISSIONS WITH RULE EFFECTIVENESS:

(TONS PER YEAR)

0.00000

EFFECTIVE YEAR OF INVENTORY: **NOT REPORTED**

POLLUTANT NAME: **NO2 - NITROGEN DIOXIDE**

EMISSION DATA SUBMITTED YEAR: **2015**

POLLUTANT IS A HAZARDOUS AIR POLLUTANT UNDER COLORADO SECTION 25-7-109.3 C.R.S: **NO**

POLLUTANT IS A CRITERIA POLLUTANT: **YES**

POLLUTANT IS REPORTABLE AS EPCRA (SARA TITLE III) COMPOUND ONLY: **NO**

POLLUTANT IS A HAZARDOUS AIR POLLUTANT LISTED UNDER THE FEDERAL CAAA SECTION 112: **NO**

POLLUTANT IS A OZONE DEPLETING COMPOUND LISTED UNDER COLORADO AQCC REGULATION 15 SECTION II.11.: **NO**

ESTIMATED EMISSIONS: UNCONTROLLED ESTIMATED EMISSIONS: EMISSIONS LIMIT:

(TONS PER YEAR):

(TONS PER YEAR):

(TONS PER YEAR):

14.23440

14.23440

0.00000

ESTIMATED EMISSIONS WITH RULE EFFECTIVENESS:

(TONS PER YEAR)

0.00000

EFFECTIVE YEAR OF INVENTORY: **NOT REPORTED**

POLLUTANT NAME: **NOX - NITROGEN OXIDES**

## Air Pollution Control Division Permitted Facilities (APCDP)

EMISSION DATA SUBMITTED YEAR: **2015**

POLLUTANT IS A HAZARDOUS AIR POLLUTANT UNDER COLORADO SECTION 25-7-109.3 C.R.S: **NO**

POLLUTANT IS A CRITERIA POLLUTANT: **YES**

POLLUTANT IS REPORTABLE AS EPCRA (SARA TITLE III) COMPOUND ONLY: **NO**

POLLUTANT IS A HAZARDOUS AIR POLLUTANT LISTED UNDER THE FEDERAL CAAA SECTION 112: **NO**

POLLUTANT IS A OZONE DEPLETING COMPOUND LISTED UNDER COLORADO AQCC REGULATION 15 SECTION II.11.: **NO**

ESTIMATED EMISSIONS:	UNCONTROLLED ESTIMATED EMISSIONS:	EMISSIONS LIMIT:
<small>(TONS PER YEAR):</small>	<small>(TONS PER YEAR):</small>	<small>(TONS PER YEAR):</small>

<b>14.23440</b>	<b>14.23440</b>	<b>0.00000</b>
-----------------	-----------------	----------------

ESTIMATED EMISSIONS WITH RULE EFFECTIVENESS:  
(TONS PER YEAR)

**0.00000**

EFFECTIVE YEAR OF INVENTORY: **NOT REPORTED**

POLLUTANT NAME: **VOC - VOLATILE ORGANIC COMPOUNDS**

EMISSION DATA SUBMITTED YEAR: **2015**

POLLUTANT IS A HAZARDOUS AIR POLLUTANT UNDER COLORADO SECTION 25-7-109.3 C.R.S: **NO**

POLLUTANT IS A CRITERIA POLLUTANT: **YES**

POLLUTANT IS REPORTABLE AS EPCRA (SARA TITLE III) COMPOUND ONLY: **NO**

POLLUTANT IS A HAZARDOUS AIR POLLUTANT LISTED UNDER THE FEDERAL CAAA SECTION 112: **NO**

POLLUTANT IS A OZONE DEPLETING COMPOUND LISTED UNDER COLORADO AQCC REGULATION 15 SECTION II.11.: **NO**

ESTIMATED EMISSIONS:	UNCONTROLLED ESTIMATED EMISSIONS:	EMISSIONS LIMIT:
<small>(TONS PER YEAR):</small>	<small>(TONS PER YEAR):</small>	<small>(TONS PER YEAR):</small>

<b>1.27337</b>	<b>1.27337</b>	<b>0.00000</b>
----------------	----------------	----------------

ESTIMATED EMISSIONS WITH RULE EFFECTIVENESS:  
(TONS PER YEAR)

**0.00000**

EFFECTIVE YEAR OF INVENTORY: **NOT REPORTED**

POLLUTANT NAME: **SO2 - SULFUR DIOXIDE**

EMISSION DATA SUBMITTED YEAR: **2015**

POLLUTANT IS A HAZARDOUS AIR POLLUTANT UNDER COLORADO SECTION 25-7-109.3 C.R.S: **NO**

POLLUTANT IS A CRITERIA POLLUTANT: **YES**

POLLUTANT IS REPORTABLE AS EPCRA (SARA TITLE III) COMPOUND ONLY: **NO**

POLLUTANT IS A HAZARDOUS AIR POLLUTANT LISTED UNDER THE FEDERAL CAAA SECTION 112: **NO**

POLLUTANT IS A OZONE DEPLETING COMPOUND LISTED UNDER COLORADO AQCC REGULATION 15 SECTION II.11.: **NO**

ESTIMATED EMISSIONS:	UNCONTROLLED ESTIMATED EMISSIONS:	EMISSIONS LIMIT:
<small>(TONS PER YEAR):</small>	<small>(TONS PER YEAR):</small>	<small>(TONS PER YEAR):</small>

<b>12.91134</b>	<b>12.91134</b>	<b>0.00000</b>
-----------------	-----------------	----------------

ESTIMATED EMISSIONS WITH RULE EFFECTIVENESS:  
(TONS PER YEAR)

**0.00000**

EFFECTIVE YEAR OF INVENTORY: **NOT REPORTED**

POLLUTANT NAME: **PT - TOTAL PARTICULATE MATTER**

EMISSION DATA SUBMITTED YEAR: **2015**

POLLUTANT IS A HAZARDOUS AIR POLLUTANT UNDER COLORADO SECTION 25-7-109.3 C.R.S: **NO**

POLLUTANT IS A CRITERIA POLLUTANT: **YES**

POLLUTANT IS REPORTABLE AS EPCRA (SARA TITLE III) COMPOUND ONLY: **NO**

POLLUTANT IS A HAZARDOUS AIR POLLUTANT LISTED UNDER THE FEDERAL CAAA SECTION 112: **NO**

POLLUTANT IS A OZONE DEPLETING COMPOUND LISTED UNDER COLORADO AQCC REGULATION 15 SECTION II.11.: **NO**

## Air Pollution Control Division Permitted Facilities (APCDP)

ESTIMATED EMISSIONS: (TONS PER YEAR):	UNCONTROLLED ESTIMATED EMISSIONS: (TONS PER YEAR):	EMISSIONS LIMIT: (TONS PER YEAR):
<b>1.94388</b>	<b>1.94388</b>	<b>0.00000</b>

ESTIMATED EMISSIONS WITH RULE EFFECTIVENESS:  
(TONS PER YEAR)  
**0.00000**

EFFECTIVE YEAR OF INVENTORY: **NOT REPORTED**

POLLUTANT NAME: **PM2.5 - PARTICULATE MATTER < 2.5 UM**

EMISSION DATA SUBMITTED YEAR: **2015**

POLLUTANT IS A HAZARDOUS AIR POLLUTANT UNDER COLORADO SECTION 25-7-109.3 C.R.S: **NO**

POLLUTANT IS A CRITERIA POLLUTANT: **YES**

POLLUTANT IS REPORTABLE AS EPCRA (SARA TITLE III) COMPOUND ONLY: **NO**

POLLUTANT IS A HAZARDOUS AIR POLLUTANT LISTED UNDER THE FEDERAL CAAA SECTION 112: **NO**

POLLUTANT IS A OZONE DEPLETING COMPOUND LISTED UNDER COLORADO AQCC REGULATION 15 SECTION II.11.: **NO**

ESTIMATED EMISSIONS: (TONS PER YEAR):	UNCONTROLLED ESTIMATED EMISSIONS: (TONS PER YEAR):	EMISSIONS LIMIT: (TONS PER YEAR):
<b>1.88969</b>	<b>1.88969</b>	<b>0.00000</b>

ESTIMATED EMISSIONS WITH RULE EFFECTIVENESS:  
(TONS PER YEAR)  
**0.00000**

EFFECTIVE YEAR OF INVENTORY: **NOT REPORTED**

POLLUTANT NAME: **PM10 - PARTICULATE MATTER < 10 UM**

EMISSION DATA SUBMITTED YEAR: **2015**

POLLUTANT IS A HAZARDOUS AIR POLLUTANT UNDER COLORADO SECTION 25-7-109.3 C.R.S: **NO**

POLLUTANT IS A CRITERIA POLLUTANT: **YES**

POLLUTANT IS REPORTABLE AS EPCRA (SARA TITLE III) COMPOUND ONLY: **NO**

POLLUTANT IS A HAZARDOUS AIR POLLUTANT LISTED UNDER THE FEDERAL CAAA SECTION 112: **NO**

POLLUTANT IS A OZONE DEPLETING COMPOUND LISTED UNDER COLORADO AQCC REGULATION 15 SECTION II.11.: **NO**

ESTIMATED EMISSIONS: (TONS PER YEAR):	UNCONTROLLED ESTIMATED EMISSIONS: (TONS PER YEAR):	EMISSIONS LIMIT: (TONS PER YEAR):
<b>1.94388</b>	<b>1.94388</b>	<b>0.00000</b>

ESTIMATED EMISSIONS WITH RULE EFFECTIVENESS:  
(TONS PER YEAR)  
**0.00000**

EFFECTIVE YEAR OF INVENTORY: **NOT REPORTED**

POLLUTANT NAME: **CO - CARBON MONOXIDE**

EMISSION DATA SUBMITTED YEAR: **2015**

POLLUTANT IS A HAZARDOUS AIR POLLUTANT UNDER COLORADO SECTION 25-7-109.3 C.R.S: **NO**

POLLUTANT IS A CRITERIA POLLUTANT: **YES**

POLLUTANT IS REPORTABLE AS EPCRA (SARA TITLE III) COMPOUND ONLY: **NO**

POLLUTANT IS A HAZARDOUS AIR POLLUTANT LISTED UNDER THE FEDERAL CAAA SECTION 112: **NO**

POLLUTANT IS A OZONE DEPLETING COMPOUND LISTED UNDER COLORADO AQCC REGULATION 15 SECTION II.11.: **NO**

ESTIMATED EMISSIONS: (TONS PER YEAR):	UNCONTROLLED ESTIMATED EMISSIONS: (TONS PER YEAR):	EMISSIONS LIMIT: (TONS PER YEAR):
<b>18.74700</b>	<b>18.74700</b>	<b>0.00000</b>

ESTIMATED EMISSIONS WITH RULE EFFECTIVENESS:  
(TONS PER YEAR)  
**18.74700**

## Air Pollution Control Division Permitted Facilities (APCDP)

EFFECTIVE YEAR OF INVENTORY: **NOT REPORTED**

POLLUTANT NAME: **VOC - VOLATILE ORGANIC COMPOUNDS**

EMISSION DATA SUBMITTED YEAR: **2014**

POLLUTANT IS A HAZARDOUS AIR POLLUTANT UNDER COLORADO SECTION 25-7-109.3 C.R.S: **NO**

POLLUTANT IS A CRITERIA POLLUTANT: **YES**

POLLUTANT IS REPORTABLE AS EPCRA (SARA TITLE III) COMPOUND ONLY: **NO**

POLLUTANT IS A HAZARDOUS AIR POLLUTANT LISTED UNDER THE FEDERAL CAAA SECTION 112: **NO**

POLLUTANT IS A OZONE DEPLETING COMPOUND LISTED UNDER COLORADO AQCC REGULATION 15 SECTION II.11.: **NO**

ESTIMATED EMISSIONS: UNCONTROLLED ESTIMATED EMISSIONS: EMISSIONS LIMIT:

(TONS PER YEAR):

(TONS PER YEAR):

(TONS PER YEAR):

**1.27337**

**1.27337**

**0.00000**

ESTIMATED EMISSIONS WITH RULE EFFECTIVENESS:

(TONS PER YEAR)

**0.00000**

EFFECTIVE YEAR OF INVENTORY: **NOT REPORTED**

POLLUTANT NAME: **SO2 - SULFUR DIOXIDE**

EMISSION DATA SUBMITTED YEAR: **2014**

POLLUTANT IS A HAZARDOUS AIR POLLUTANT UNDER COLORADO SECTION 25-7-109.3 C.R.S: **NO**

POLLUTANT IS A CRITERIA POLLUTANT: **YES**

POLLUTANT IS REPORTABLE AS EPCRA (SARA TITLE III) COMPOUND ONLY: **NO**

POLLUTANT IS A HAZARDOUS AIR POLLUTANT LISTED UNDER THE FEDERAL CAAA SECTION 112: **NO**

POLLUTANT IS A OZONE DEPLETING COMPOUND LISTED UNDER COLORADO AQCC REGULATION 15 SECTION II.11.: **NO**

ESTIMATED EMISSIONS: UNCONTROLLED ESTIMATED EMISSIONS: EMISSIONS LIMIT:

(TONS PER YEAR):

(TONS PER YEAR):

(TONS PER YEAR):

**12.91134**

**12.91134**

**0.00000**

ESTIMATED EMISSIONS WITH RULE EFFECTIVENESS:

(TONS PER YEAR)

**0.00000**

EFFECTIVE YEAR OF INVENTORY: **NOT REPORTED**

POLLUTANT NAME: **PT - TOTAL PARTICULATE MATTER**

EMISSION DATA SUBMITTED YEAR: **2014**

POLLUTANT IS A HAZARDOUS AIR POLLUTANT UNDER COLORADO SECTION 25-7-109.3 C.R.S: **NO**

POLLUTANT IS A CRITERIA POLLUTANT: **YES**

POLLUTANT IS REPORTABLE AS EPCRA (SARA TITLE III) COMPOUND ONLY: **NO**

POLLUTANT IS A HAZARDOUS AIR POLLUTANT LISTED UNDER THE FEDERAL CAAA SECTION 112: **NO**

POLLUTANT IS A OZONE DEPLETING COMPOUND LISTED UNDER COLORADO AQCC REGULATION 15 SECTION II.11.: **NO**

ESTIMATED EMISSIONS: UNCONTROLLED ESTIMATED EMISSIONS: EMISSIONS LIMIT:

(TONS PER YEAR):

(TONS PER YEAR):

(TONS PER YEAR):

**1.94388**

**1.94388**

**0.00000**

ESTIMATED EMISSIONS WITH RULE EFFECTIVENESS:

(TONS PER YEAR)

**0.00000**

EFFECTIVE YEAR OF INVENTORY: **NOT REPORTED**

POLLUTANT NAME: **PM2.5 - PARTICULATE MATTER < 2.5 UM**

EMISSION DATA SUBMITTED YEAR: **2014**

POLLUTANT IS A HAZARDOUS AIR POLLUTANT UNDER COLORADO SECTION 25-7-109.3 C.R.S: **NO**

POLLUTANT IS A CRITERIA POLLUTANT: **YES**

POLLUTANT IS REPORTABLE AS EPCRA (SARA TITLE III) COMPOUND ONLY: **NO**

## Air Pollution Control Division Permitted Facilities (APCDP)

POLLUTANT IS A HAZARDOUS AIR POLLUTANT LISTED UNDER THE FEDERAL CAAA SECTION 112: **NO**  
POLLUTANT IS A OZONE DEPLETING COMPOUND LISTED UNDER COLORADO AQCC REGULATION 15 SECTION II.11.: **NO**  
ESTIMATED EMISSIONS: UNCONTROLLED ESTIMATED EMISSIONS: EMISSIONS LIMIT:  
(TONS PER YEAR): (TONS PER YEAR): (TONS PER YEAR):  
**1.88969 1.88969 0.00000**  
ESTIMATED EMISSIONS WITH RULE EFFECTIVENESS:  
(TONS PER YEAR)  
**0.00000**

EFFECTIVE YEAR OF INVENTORY: **NOT REPORTED**

POLLUTANT NAME: **PM10 - PARTICULATE MATTER < 10 UM**

EMISSION DATA SUBMITTED YEAR: **2014**

POLLUTANT IS A HAZARDOUS AIR POLLUTANT UNDER COLORADO SECTION 25-7-109.3 C.R.S: **NO**

POLLUTANT IS A CRITERIA POLLUTANT: **YES**

POLLUTANT IS REPORTABLE AS EPCRA (SARA TITLE III) COMPOUND ONLY: **NO**

POLLUTANT IS A HAZARDOUS AIR POLLUTANT LISTED UNDER THE FEDERAL CAAA SECTION 112: **NO**

POLLUTANT IS A OZONE DEPLETING COMPOUND LISTED UNDER COLORADO AQCC REGULATION 15 SECTION II.11.: **NO**

ESTIMATED EMISSIONS: UNCONTROLLED ESTIMATED EMISSIONS: EMISSIONS LIMIT:  
(TONS PER YEAR): (TONS PER YEAR): (TONS PER YEAR):

**1.94388 1.94388 0.00000**

ESTIMATED EMISSIONS WITH RULE EFFECTIVENESS:  
(TONS PER YEAR)

**0.00000**

EFFECTIVE YEAR OF INVENTORY: **NOT REPORTED**

POLLUTANT NAME: **NO2 - NITROGEN DIOXIDE**

EMISSION DATA SUBMITTED YEAR: **2014**

POLLUTANT IS A HAZARDOUS AIR POLLUTANT UNDER COLORADO SECTION 25-7-109.3 C.R.S: **NO**

POLLUTANT IS A CRITERIA POLLUTANT: **YES**

POLLUTANT IS REPORTABLE AS EPCRA (SARA TITLE III) COMPOUND ONLY: **NO**

POLLUTANT IS A HAZARDOUS AIR POLLUTANT LISTED UNDER THE FEDERAL CAAA SECTION 112: **NO**

POLLUTANT IS A OZONE DEPLETING COMPOUND LISTED UNDER COLORADO AQCC REGULATION 15 SECTION II.11.: **NO**

ESTIMATED EMISSIONS: UNCONTROLLED ESTIMATED EMISSIONS: EMISSIONS LIMIT:  
(TONS PER YEAR): (TONS PER YEAR): (TONS PER YEAR):

**14.23440 14.23440 0.00000**

ESTIMATED EMISSIONS WITH RULE EFFECTIVENESS:  
(TONS PER YEAR)

**0.00000**

EFFECTIVE YEAR OF INVENTORY: **NOT REPORTED**

POLLUTANT NAME: **CO - CARBON MONOXIDE**

EMISSION DATA SUBMITTED YEAR: **2014**

POLLUTANT IS A HAZARDOUS AIR POLLUTANT UNDER COLORADO SECTION 25-7-109.3 C.R.S: **NO**

POLLUTANT IS A CRITERIA POLLUTANT: **YES**

POLLUTANT IS REPORTABLE AS EPCRA (SARA TITLE III) COMPOUND ONLY: **NO**

POLLUTANT IS A HAZARDOUS AIR POLLUTANT LISTED UNDER THE FEDERAL CAAA SECTION 112: **NO**

POLLUTANT IS A OZONE DEPLETING COMPOUND LISTED UNDER COLORADO AQCC REGULATION 15 SECTION II.11.: **NO**

ESTIMATED EMISSIONS: UNCONTROLLED ESTIMATED EMISSIONS: EMISSIONS LIMIT:  
(TONS PER YEAR): (TONS PER YEAR): (TONS PER YEAR):

**18.74700 18.74700 0.00000**

ESTIMATED EMISSIONS WITH RULE EFFECTIVENESS:  
(TONS PER YEAR)

# Air Pollution Control Division Permitted Facilities (APCDP)

18.74700

EFFECTIVE YEAR OF INVENTORY: **NOT REPORTED**

POLLUTANT NAME: **VOC - VOLATILE ORGANIC COMPOUNDS**

EMISSION DATA SUBMITTED YEAR: **2013**

POLLUTANT IS A HAZARDOUS AIR POLLUTANT UNDER COLORADO SECTION 25-7-109.3 C.R.S: **NO**

POLLUTANT IS A CRITERIA POLLUTANT: **YES**

POLLUTANT IS REPORTABLE AS EPCRA (SARA TITLE III) COMPOUND ONLY: **NO**

POLLUTANT IS A HAZARDOUS AIR POLLUTANT LISTED UNDER THE FEDERAL CAAA SECTION 112: **NO**

POLLUTANT IS A OZONE DEPLETING COMPOUND LISTED UNDER COLORADO AQCC REGULATION 15 SECTION II.11.: **NO**

ESTIMATED EMISSIONS:	UNCONTROLLED ESTIMATED EMISSIONS:	EMISSIONS LIMIT:
(TONS PER YEAR):	(TONS PER YEAR):	(TONS PER YEAR):

<b>1.27337</b>	<b>1.27337</b>	<b>0.00000</b>
----------------	----------------	----------------

ESTIMATED EMISSIONS WITH RULE EFFECTIVENESS:  
(TONS PER YEAR)

**0.00000**

EFFECTIVE YEAR OF INVENTORY: **NOT REPORTED**

POLLUTANT NAME: **SO2 - SULFUR DIOXIDE**

EMISSION DATA SUBMITTED YEAR: **2013**

POLLUTANT IS A HAZARDOUS AIR POLLUTANT UNDER COLORADO SECTION 25-7-109.3 C.R.S: **NO**

POLLUTANT IS A CRITERIA POLLUTANT: **YES**

POLLUTANT IS REPORTABLE AS EPCRA (SARA TITLE III) COMPOUND ONLY: **NO**

POLLUTANT IS A HAZARDOUS AIR POLLUTANT LISTED UNDER THE FEDERAL CAAA SECTION 112: **NO**

POLLUTANT IS A OZONE DEPLETING COMPOUND LISTED UNDER COLORADO AQCC REGULATION 15 SECTION II.11.: **NO**

ESTIMATED EMISSIONS:	UNCONTROLLED ESTIMATED EMISSIONS:	EMISSIONS LIMIT:
(TONS PER YEAR):	(TONS PER YEAR):	(TONS PER YEAR):

<b>12.91134</b>	<b>12.91134</b>	<b>0.00000</b>
-----------------	-----------------	----------------

ESTIMATED EMISSIONS WITH RULE EFFECTIVENESS:  
(TONS PER YEAR)

**0.00000**

EFFECTIVE YEAR OF INVENTORY: **NOT REPORTED**

POLLUTANT NAME: **PT - TOTAL PARTICULATE MATTER**

EMISSION DATA SUBMITTED YEAR: **2013**

POLLUTANT IS A HAZARDOUS AIR POLLUTANT UNDER COLORADO SECTION 25-7-109.3 C.R.S: **NO**

POLLUTANT IS A CRITERIA POLLUTANT: **YES**

POLLUTANT IS REPORTABLE AS EPCRA (SARA TITLE III) COMPOUND ONLY: **NO**

POLLUTANT IS A HAZARDOUS AIR POLLUTANT LISTED UNDER THE FEDERAL CAAA SECTION 112: **NO**

POLLUTANT IS A OZONE DEPLETING COMPOUND LISTED UNDER COLORADO AQCC REGULATION 15 SECTION II.11.: **NO**

ESTIMATED EMISSIONS:	UNCONTROLLED ESTIMATED EMISSIONS:	EMISSIONS LIMIT:
(TONS PER YEAR):	(TONS PER YEAR):	(TONS PER YEAR):

<b>1.94388</b>	<b>1.94388</b>	<b>0.00000</b>
----------------	----------------	----------------

ESTIMATED EMISSIONS WITH RULE EFFECTIVENESS:  
(TONS PER YEAR)

**0.00000**

EFFECTIVE YEAR OF INVENTORY: **NOT REPORTED**

POLLUTANT NAME: **PM2.5 - PARTICULATE MATTER < 2.5 UM**

EMISSION DATA SUBMITTED YEAR: **2013**

POLLUTANT IS A HAZARDOUS AIR POLLUTANT UNDER COLORADO SECTION 25-7-109.3 C.R.S: **NO**

## Air Pollution Control Division Permitted Facilities (APCDP)

POLLUTANT IS A CRITERIA POLLUTANT: **YES**

POLLUTANT IS REPORTABLE AS EPCRA (SARA TITLE III) COMPOUND ONLY: **NO**

POLLUTANT IS A HAZARDOUS AIR POLLUTANT LISTED UNDER THE FEDERAL CAAA SECTION 112: **NO**

POLLUTANT IS A OZONE DEPLETING COMPOUND LISTED UNDER COLORADO AQCC REGULATION 15 SECTION II.11.: **NO**

ESTIMATED EMISSIONS:	UNCONTROLLED ESTIMATED EMISSIONS:	EMISSIONS LIMIT:
(TONS PER YEAR):	(TONS PER YEAR):	(TONS PER YEAR):

<b>1.88969</b>	<b>1.88969</b>	<b>0.00000</b>
----------------	----------------	----------------

ESTIMATED EMISSIONS WITH RULE EFFECTIVENESS:  
(TONS PER YEAR)

**0.00000**

EFFECTIVE YEAR OF INVENTORY: **NOT REPORTED**

POLLUTANT NAME: **PM10 - PARTICULATE MATTER < 10 UM**

EMISSION DATA SUBMITTED YEAR: **2013**

POLLUTANT IS A HAZARDOUS AIR POLLUTANT UNDER COLORADO SECTION 25-7-109.3 C.R.S: **NO**

POLLUTANT IS A CRITERIA POLLUTANT: **YES**

POLLUTANT IS REPORTABLE AS EPCRA (SARA TITLE III) COMPOUND ONLY: **NO**

POLLUTANT IS A HAZARDOUS AIR POLLUTANT LISTED UNDER THE FEDERAL CAAA SECTION 112: **NO**

POLLUTANT IS A OZONE DEPLETING COMPOUND LISTED UNDER COLORADO AQCC REGULATION 15 SECTION II.11.: **NO**

ESTIMATED EMISSIONS:	UNCONTROLLED ESTIMATED EMISSIONS:	EMISSIONS LIMIT:
(TONS PER YEAR):	(TONS PER YEAR):	(TONS PER YEAR):

<b>1.94388</b>	<b>1.94388</b>	<b>0.00000</b>
----------------	----------------	----------------

ESTIMATED EMISSIONS WITH RULE EFFECTIVENESS:  
(TONS PER YEAR)

**0.00000**

EFFECTIVE YEAR OF INVENTORY: **NOT REPORTED**

POLLUTANT NAME: **NO2 - NITROGEN DIOXIDE**

EMISSION DATA SUBMITTED YEAR: **2013**

POLLUTANT IS A HAZARDOUS AIR POLLUTANT UNDER COLORADO SECTION 25-7-109.3 C.R.S: **NO**

POLLUTANT IS A CRITERIA POLLUTANT: **YES**

POLLUTANT IS REPORTABLE AS EPCRA (SARA TITLE III) COMPOUND ONLY: **NO**

POLLUTANT IS A HAZARDOUS AIR POLLUTANT LISTED UNDER THE FEDERAL CAAA SECTION 112: **NO**

POLLUTANT IS A OZONE DEPLETING COMPOUND LISTED UNDER COLORADO AQCC REGULATION 15 SECTION II.11.: **NO**

ESTIMATED EMISSIONS:	UNCONTROLLED ESTIMATED EMISSIONS:	EMISSIONS LIMIT:
(TONS PER YEAR):	(TONS PER YEAR):	(TONS PER YEAR):

<b>14.23440</b>	<b>14.23440</b>	<b>0.00000</b>
-----------------	-----------------	----------------

ESTIMATED EMISSIONS WITH RULE EFFECTIVENESS:  
(TONS PER YEAR)

**0.00000**

EFFECTIVE YEAR OF INVENTORY: **NOT REPORTED**

POLLUTANT NAME: **CO - CARBON MONOXIDE**

EMISSION DATA SUBMITTED YEAR: **2013**

POLLUTANT IS A HAZARDOUS AIR POLLUTANT UNDER COLORADO SECTION 25-7-109.3 C.R.S: **NO**

POLLUTANT IS A CRITERIA POLLUTANT: **YES**

POLLUTANT IS REPORTABLE AS EPCRA (SARA TITLE III) COMPOUND ONLY: **NO**

POLLUTANT IS A HAZARDOUS AIR POLLUTANT LISTED UNDER THE FEDERAL CAAA SECTION 112: **NO**

POLLUTANT IS A OZONE DEPLETING COMPOUND LISTED UNDER COLORADO AQCC REGULATION 15 SECTION II.11.: **NO**

ESTIMATED EMISSIONS:	UNCONTROLLED ESTIMATED EMISSIONS:	EMISSIONS LIMIT:
(TONS PER YEAR):	(TONS PER YEAR):	(TONS PER YEAR):

--	--	--

# Air Pollution Control Division Permitted Facilities (APCDP)

18.74700 18.74700 0.00000

ESTIMATED EMISSIONS WITH RULE EFFECTIVENESS:  
(TONS PER YEAR)

18.74700

EFFECTIVE YEAR OF INVENTORY: **NOT REPORTED**

POLLUTANT NAME: **VOC - VOLATILE ORGANIC COMPOUNDS**

EMISSION DATA SUBMITTED YEAR: **2009**

POLLUTANT IS A HAZARDOUS AIR POLLUTANT UNDER COLORADO SECTION 25-7-109.3 C.R.S: **NO**

POLLUTANT IS A CRITERIA POLLUTANT: **YES**

POLLUTANT IS REPORTABLE AS EPCRA (SARA TITLE III) COMPOUND ONLY: **NO**

POLLUTANT IS A HAZARDOUS AIR POLLUTANT LISTED UNDER THE FEDERAL CAAA SECTION 112: **NO**

POLLUTANT IS A OZONE DEPLETING COMPOUND LISTED UNDER COLORADO AQCC REGULATION 15 SECTION II.11.: **NO**

ESTIMATED EMISSIONS: UNCONTROLLED ESTIMATED EMISSIONS: EMISSIONS LIMIT:

(TONS PER YEAR):

(TONS PER YEAR):

(TONS PER YEAR):

**0.40000**

**0.40000**

**0.00000**

ESTIMATED EMISSIONS WITH RULE EFFECTIVENESS:

(TONS PER YEAR)

**0.00000**

EFFECTIVE YEAR OF INVENTORY: **NOT REPORTED**

POLLUTANT NAME: **SO2 - SULFUR DIOXIDE**

EMISSION DATA SUBMITTED YEAR: **2009**

POLLUTANT IS A HAZARDOUS AIR POLLUTANT UNDER COLORADO SECTION 25-7-109.3 C.R.S: **NO**

POLLUTANT IS A CRITERIA POLLUTANT: **YES**

POLLUTANT IS REPORTABLE AS EPCRA (SARA TITLE III) COMPOUND ONLY: **NO**

POLLUTANT IS A HAZARDOUS AIR POLLUTANT LISTED UNDER THE FEDERAL CAAA SECTION 112: **NO**

POLLUTANT IS A OZONE DEPLETING COMPOUND LISTED UNDER COLORADO AQCC REGULATION 15 SECTION II.11.: **NO**

ESTIMATED EMISSIONS: UNCONTROLLED ESTIMATED EMISSIONS: EMISSIONS LIMIT:

(TONS PER YEAR):

(TONS PER YEAR):

(TONS PER YEAR):

**0.00000**

**0.00000**

**0.00000**

ESTIMATED EMISSIONS WITH RULE EFFECTIVENESS:

(TONS PER YEAR)

**0.00000**

EFFECTIVE YEAR OF INVENTORY: **NOT REPORTED**

POLLUTANT NAME: **PT - TOTAL PARTICULATE MATTER**

EMISSION DATA SUBMITTED YEAR: **2009**

POLLUTANT IS A HAZARDOUS AIR POLLUTANT UNDER COLORADO SECTION 25-7-109.3 C.R.S: **NO**

POLLUTANT IS A CRITERIA POLLUTANT: **YES**

POLLUTANT IS REPORTABLE AS EPCRA (SARA TITLE III) COMPOUND ONLY: **NO**

POLLUTANT IS A HAZARDOUS AIR POLLUTANT LISTED UNDER THE FEDERAL CAAA SECTION 112: **NO**

POLLUTANT IS A OZONE DEPLETING COMPOUND LISTED UNDER COLORADO AQCC REGULATION 15 SECTION II.11.: **NO**

ESTIMATED EMISSIONS: UNCONTROLLED ESTIMATED EMISSIONS: EMISSIONS LIMIT:

(TONS PER YEAR):

(TONS PER YEAR):

(TONS PER YEAR):

**0.50000**

**0.50000**

**0.00000**

ESTIMATED EMISSIONS WITH RULE EFFECTIVENESS:

(TONS PER YEAR)

**0.00000**

EFFECTIVE YEAR OF INVENTORY: **NOT REPORTED**

POLLUTANT NAME: **PM2.5 - PARTICULATE MATTER < 2.5 UM**



## Air Pollution Control Division Permitted Facilities (APCDP)

EMISSION DATA SUBMITTED YEAR: **2009**

POLLUTANT IS A HAZARDOUS AIR POLLUTANT UNDER COLORADO SECTION 25-7-109.3 C.R.S: **NO**

POLLUTANT IS A CRITERIA POLLUTANT: **YES**

POLLUTANT IS REPORTABLE AS EPCRA (SARA TITLE III) COMPOUND ONLY: **NO**

POLLUTANT IS A HAZARDOUS AIR POLLUTANT LISTED UNDER THE FEDERAL CAAA SECTION 112: **NO**

POLLUTANT IS A OZONE DEPLETING COMPOUND LISTED UNDER COLORADO AQCC REGULATION 15 SECTION II.11.: **NO**

ESTIMATED EMISSIONS:	UNCONTROLLED ESTIMATED EMISSIONS:	EMISSIONS LIMIT:
<small>(TONS PER YEAR):</small>	<small>(TONS PER YEAR):</small>	<small>(TONS PER YEAR):</small>

<b>0.10000</b>	<b>0.10000</b>	<b>0.00000</b>
----------------	----------------	----------------

ESTIMATED EMISSIONS WITH RULE EFFECTIVENESS:  
(TONS PER YEAR)

**0.00000**

EFFECTIVE YEAR OF INVENTORY: **NOT REPORTED**

POLLUTANT NAME: **PM10 - PARTICULATE MATTER < 10 UM**

EMISSION DATA SUBMITTED YEAR: **2009**

POLLUTANT IS A HAZARDOUS AIR POLLUTANT UNDER COLORADO SECTION 25-7-109.3 C.R.S: **NO**

POLLUTANT IS A CRITERIA POLLUTANT: **YES**

POLLUTANT IS REPORTABLE AS EPCRA (SARA TITLE III) COMPOUND ONLY: **NO**

POLLUTANT IS A HAZARDOUS AIR POLLUTANT LISTED UNDER THE FEDERAL CAAA SECTION 112: **NO**

POLLUTANT IS A OZONE DEPLETING COMPOUND LISTED UNDER COLORADO AQCC REGULATION 15 SECTION II.11.: **NO**

ESTIMATED EMISSIONS:	UNCONTROLLED ESTIMATED EMISSIONS:	EMISSIONS LIMIT:
<small>(TONS PER YEAR):</small>	<small>(TONS PER YEAR):</small>	<small>(TONS PER YEAR):</small>

<b>0.10000</b>	<b>0.10000</b>	<b>0.00000</b>
----------------	----------------	----------------

ESTIMATED EMISSIONS WITH RULE EFFECTIVENESS:  
(TONS PER YEAR)

**0.00000**

EFFECTIVE YEAR OF INVENTORY: **NOT REPORTED**

POLLUTANT NAME: **NO2 - NITROGEN DIOXIDE**

EMISSION DATA SUBMITTED YEAR: **2009**

POLLUTANT IS A HAZARDOUS AIR POLLUTANT UNDER COLORADO SECTION 25-7-109.3 C.R.S: **NO**

POLLUTANT IS A CRITERIA POLLUTANT: **YES**

POLLUTANT IS REPORTABLE AS EPCRA (SARA TITLE III) COMPOUND ONLY: **NO**

POLLUTANT IS A HAZARDOUS AIR POLLUTANT LISTED UNDER THE FEDERAL CAAA SECTION 112: **NO**

POLLUTANT IS A OZONE DEPLETING COMPOUND LISTED UNDER COLORADO AQCC REGULATION 15 SECTION II.11.: **NO**

ESTIMATED EMISSIONS:	UNCONTROLLED ESTIMATED EMISSIONS:	EMISSIONS LIMIT:
<small>(TONS PER YEAR):</small>	<small>(TONS PER YEAR):</small>	<small>(TONS PER YEAR):</small>

<b>5.60000</b>	<b>5.60000</b>	<b>0.00000</b>
----------------	----------------	----------------

ESTIMATED EMISSIONS WITH RULE EFFECTIVENESS:  
(TONS PER YEAR)

**0.00000**

EFFECTIVE YEAR OF INVENTORY: **NOT REPORTED**

POLLUTANT NAME: **CO - CARBON MONOXIDE**

EMISSION DATA SUBMITTED YEAR: **2009**

POLLUTANT IS A HAZARDOUS AIR POLLUTANT UNDER COLORADO SECTION 25-7-109.3 C.R.S: **NO**

POLLUTANT IS A CRITERIA POLLUTANT: **YES**

POLLUTANT IS REPORTABLE AS EPCRA (SARA TITLE III) COMPOUND ONLY: **NO**

POLLUTANT IS A HAZARDOUS AIR POLLUTANT LISTED UNDER THE FEDERAL CAAA SECTION 112: **NO**

POLLUTANT IS A OZONE DEPLETING COMPOUND LISTED UNDER COLORADO AQCC REGULATION 15 SECTION II.11.: **NO**

## Air Pollution Control Division Permitted Facilities (APCDP)

ESTIMATED EMISSIONS: (TONS PER YEAR):	UNCONTROLLED ESTIMATED EMISSIONS: (TONS PER YEAR):	EMISSIONS LIMIT: (TONS PER YEAR):
<b>6.10000</b>	<b>6.10000</b>	<b>0.00000</b>

ESTIMATED EMISSIONS WITH RULE EFFECTIVENESS:  
(TONS PER YEAR)  
**6.10000**

EFFECTIVE YEAR OF INVENTORY: **NOT REPORTED**

POLLUTANT NAME: **CO - CARBON MONOXIDE**

EMISSION DATA SUBMITTED YEAR: **2016**

POLLUTANT IS A HAZARDOUS AIR POLLUTANT UNDER COLORADO SECTION 25-7-109.3 C.R.S: **NO**

POLLUTANT IS A CRITERIA POLLUTANT: **YES**

POLLUTANT IS REPORTABLE AS EPCRA (SARA TITLE III) COMPOUND ONLY: **NO**

POLLUTANT IS A HAZARDOUS AIR POLLUTANT LISTED UNDER THE FEDERAL CAAA SECTION 112: **NO**

POLLUTANT IS A OZONE DEPLETING COMPOUND LISTED UNDER COLORADO AQCC REGULATION 15 SECTION II.11.: **NO**

ESTIMATED EMISSIONS: (TONS PER YEAR):	UNCONTROLLED ESTIMATED EMISSIONS: (TONS PER YEAR):	EMISSIONS LIMIT: (TONS PER YEAR):
<b>2.88536</b>	<b>2.88536</b>	<b>0.00000</b>

ESTIMATED EMISSIONS WITH RULE EFFECTIVENESS:  
(TONS PER YEAR)  
**2.88536**

EFFECTIVE YEAR OF INVENTORY: **NOT REPORTED**

POLLUTANT NAME: **PM10 - PARTICULATE MATTER < 10 UM**

EMISSION DATA SUBMITTED YEAR: **2016**

POLLUTANT IS A HAZARDOUS AIR POLLUTANT UNDER COLORADO SECTION 25-7-109.3 C.R.S: **NO**

POLLUTANT IS A CRITERIA POLLUTANT: **YES**

POLLUTANT IS REPORTABLE AS EPCRA (SARA TITLE III) COMPOUND ONLY: **NO**

POLLUTANT IS A HAZARDOUS AIR POLLUTANT LISTED UNDER THE FEDERAL CAAA SECTION 112: **NO**

POLLUTANT IS A OZONE DEPLETING COMPOUND LISTED UNDER COLORADO AQCC REGULATION 15 SECTION II.11.: **NO**

ESTIMATED EMISSIONS: (TONS PER YEAR):	UNCONTROLLED ESTIMATED EMISSIONS: (TONS PER YEAR):	EMISSIONS LIMIT: (TONS PER YEAR):
<b>0.16907</b>	<b>0.16907</b>	<b>0.00000</b>

ESTIMATED EMISSIONS WITH RULE EFFECTIVENESS:  
(TONS PER YEAR)  
**0.00000**

EFFECTIVE YEAR OF INVENTORY: **NOT REPORTED**

POLLUTANT NAME: **PM2.5 - PARTICULATE MATTER < 2.5 UM**

EMISSION DATA SUBMITTED YEAR: **2016**

POLLUTANT IS A HAZARDOUS AIR POLLUTANT UNDER COLORADO SECTION 25-7-109.3 C.R.S: **NO**

POLLUTANT IS A CRITERIA POLLUTANT: **YES**

POLLUTANT IS REPORTABLE AS EPCRA (SARA TITLE III) COMPOUND ONLY: **NO**

POLLUTANT IS A HAZARDOUS AIR POLLUTANT LISTED UNDER THE FEDERAL CAAA SECTION 112: **NO**

POLLUTANT IS A OZONE DEPLETING COMPOUND LISTED UNDER COLORADO AQCC REGULATION 15 SECTION II.11.: **NO**

ESTIMATED EMISSIONS: (TONS PER YEAR):	UNCONTROLLED ESTIMATED EMISSIONS: (TONS PER YEAR):	EMISSIONS LIMIT: (TONS PER YEAR):
<b>0.16276</b>	<b>0.16276</b>	<b>0.00000</b>

ESTIMATED EMISSIONS WITH RULE EFFECTIVENESS:  
(TONS PER YEAR)  
**0.00000**

## Air Pollution Control Division Permitted Facilities (APCDP)

EFFECTIVE YEAR OF INVENTORY: **NOT REPORTED**

POLLUTANT NAME: **PT - TOTAL PARTICULATE MATTER**

EMISSION DATA SUBMITTED YEAR: **2016**

POLLUTANT IS A HAZARDOUS AIR POLLUTANT UNDER COLORADO SECTION 25-7-109.3 C.R.S: **NO**

POLLUTANT IS A CRITERIA POLLUTANT: **YES**

POLLUTANT IS REPORTABLE AS EPCRA (SARA TITLE III) COMPOUND ONLY: **NO**

POLLUTANT IS A HAZARDOUS AIR POLLUTANT LISTED UNDER THE FEDERAL CAAA SECTION 112: **NO**

POLLUTANT IS A OZONE DEPLETING COMPOUND LISTED UNDER COLORADO AQCC REGULATION 15 SECTION II.11.: **NO**

ESTIMATED EMISSIONS:	UNCONTROLLED ESTIMATED EMISSIONS:	EMISSIONS LIMIT:
<i>(TONS PER YEAR):</i>	<i>(TONS PER YEAR):</i>	<i>(TONS PER YEAR):</i>

<b>0.16907</b>	<b>0.16907</b>	<b>0.00000</b>
----------------	----------------	----------------

ESTIMATED EMISSIONS WITH RULE EFFECTIVENESS:  
*(TONS PER YEAR)*

**0.00000**

EFFECTIVE YEAR OF INVENTORY: **NOT REPORTED**

POLLUTANT NAME: **SO2 - SULFUR DIOXIDE**

EMISSION DATA SUBMITTED YEAR: **2016**

POLLUTANT IS A HAZARDOUS AIR POLLUTANT UNDER COLORADO SECTION 25-7-109.3 C.R.S: **NO**

POLLUTANT IS A CRITERIA POLLUTANT: **YES**

POLLUTANT IS REPORTABLE AS EPCRA (SARA TITLE III) COMPOUND ONLY: **NO**

POLLUTANT IS A HAZARDOUS AIR POLLUTANT LISTED UNDER THE FEDERAL CAAA SECTION 112: **NO**

POLLUTANT IS A OZONE DEPLETING COMPOUND LISTED UNDER COLORADO AQCC REGULATION 15 SECTION II.11.: **NO**

ESTIMATED EMISSIONS:	UNCONTROLLED ESTIMATED EMISSIONS:	EMISSIONS LIMIT:
<i>(TONS PER YEAR):</i>	<i>(TONS PER YEAR):</i>	<i>(TONS PER YEAR):</i>

<b>0.03915</b>	<b>0.03915</b>	<b>0.00000</b>
----------------	----------------	----------------

ESTIMATED EMISSIONS WITH RULE EFFECTIVENESS:  
*(TONS PER YEAR)*

**0.00000**

EFFECTIVE YEAR OF INVENTORY: **NOT REPORTED**

POLLUTANT NAME: **VOC - VOLATILE ORGANIC COMPOUNDS**

EMISSION DATA SUBMITTED YEAR: **2016**

POLLUTANT IS A HAZARDOUS AIR POLLUTANT UNDER COLORADO SECTION 25-7-109.3 C.R.S: **NO**

POLLUTANT IS A CRITERIA POLLUTANT: **YES**

POLLUTANT IS REPORTABLE AS EPCRA (SARA TITLE III) COMPOUND ONLY: **NO**

POLLUTANT IS A HAZARDOUS AIR POLLUTANT LISTED UNDER THE FEDERAL CAAA SECTION 112: **NO**

POLLUTANT IS A OZONE DEPLETING COMPOUND LISTED UNDER COLORADO AQCC REGULATION 15 SECTION II.11.: **NO**

ESTIMATED EMISSIONS:	UNCONTROLLED ESTIMATED EMISSIONS:	EMISSIONS LIMIT:
<i>(TONS PER YEAR):</i>	<i>(TONS PER YEAR):</i>	<i>(TONS PER YEAR):</i>

<b>0.03259</b>	<b>0.03259</b>	<b>0.00000</b>
----------------	----------------	----------------

ESTIMATED EMISSIONS WITH RULE EFFECTIVENESS:  
*(TONS PER YEAR)*

**0.00000**

EFFECTIVE YEAR OF INVENTORY: **NOT REPORTED**

POLLUTANT NAME: **NOX - NITROGEN OXIDES**

EMISSION DATA SUBMITTED YEAR: **2016**

POLLUTANT IS A HAZARDOUS AIR POLLUTANT UNDER COLORADO SECTION 25-7-109.3 C.R.S: **NO**

POLLUTANT IS A CRITERIA POLLUTANT: **YES**

POLLUTANT IS REPORTABLE AS EPCRA (SARA TITLE III) COMPOUND ONLY: **NO**

## Air Pollution Control Division Permitted Facilities (APCDP)

POLLUTANT IS A HAZARDOUS AIR POLLUTANT LISTED UNDER THE FEDERAL CAAA SECTION 112: **NO**  
POLLUTANT IS A OZONE DEPLETING COMPOUND LISTED UNDER COLORADO AQCC REGULATION 15 SECTION II.11.: **NO**  
ESTIMATED EMISSIONS: UNCONTROLLED ESTIMATED EMISSIONS: EMISSIONS LIMIT:  
(TONS PER YEAR): (TONS PER YEAR): (TONS PER YEAR):  
**4.63429 4.63429 0.00000**  
ESTIMATED EMISSIONS WITH RULE EFFECTIVENESS:  
(TONS PER YEAR)  
**0.00000**

EFFECTIVE YEAR OF INVENTORY: **NOT REPORTED**

POLLUTANT NAME: **NO2 - NITROGEN DIOXIDE**

EMISSION DATA SUBMITTED YEAR: **2015**

POLLUTANT IS A HAZARDOUS AIR POLLUTANT UNDER COLORADO SECTION 25-7-109.3 C.R.S: **NO**

POLLUTANT IS A CRITERIA POLLUTANT: **YES**

POLLUTANT IS REPORTABLE AS EPCRA (SARA TITLE III) COMPOUND ONLY: **NO**

POLLUTANT IS A HAZARDOUS AIR POLLUTANT LISTED UNDER THE FEDERAL CAAA SECTION 112: **NO**

POLLUTANT IS A OZONE DEPLETING COMPOUND LISTED UNDER COLORADO AQCC REGULATION 15 SECTION II.11.: **NO**

ESTIMATED EMISSIONS: UNCONTROLLED ESTIMATED EMISSIONS: EMISSIONS LIMIT:  
(TONS PER YEAR): (TONS PER YEAR): (TONS PER YEAR):  
**4.63429 4.63429 0.00000**

ESTIMATED EMISSIONS WITH RULE EFFECTIVENESS:  
(TONS PER YEAR)  
**0.00000**

EFFECTIVE YEAR OF INVENTORY: **NOT REPORTED**

POLLUTANT NAME: **NOX - NITROGEN OXIDES**

EMISSION DATA SUBMITTED YEAR: **2015**

POLLUTANT IS A HAZARDOUS AIR POLLUTANT UNDER COLORADO SECTION 25-7-109.3 C.R.S: **NO**

POLLUTANT IS A CRITERIA POLLUTANT: **YES**

POLLUTANT IS REPORTABLE AS EPCRA (SARA TITLE III) COMPOUND ONLY: **NO**

POLLUTANT IS A HAZARDOUS AIR POLLUTANT LISTED UNDER THE FEDERAL CAAA SECTION 112: **NO**

POLLUTANT IS A OZONE DEPLETING COMPOUND LISTED UNDER COLORADO AQCC REGULATION 15 SECTION II.11.: **NO**

ESTIMATED EMISSIONS: UNCONTROLLED ESTIMATED EMISSIONS: EMISSIONS LIMIT:  
(TONS PER YEAR): (TONS PER YEAR): (TONS PER YEAR):  
**4.63429 4.63429 0.00000**

ESTIMATED EMISSIONS WITH RULE EFFECTIVENESS:  
(TONS PER YEAR)  
**0.00000**

EFFECTIVE YEAR OF INVENTORY: **NOT REPORTED**

POLLUTANT NAME: **VOC - VOLATILE ORGANIC COMPOUNDS**

EMISSION DATA SUBMITTED YEAR: **2015**

POLLUTANT IS A HAZARDOUS AIR POLLUTANT UNDER COLORADO SECTION 25-7-109.3 C.R.S: **NO**

POLLUTANT IS A CRITERIA POLLUTANT: **YES**

POLLUTANT IS REPORTABLE AS EPCRA (SARA TITLE III) COMPOUND ONLY: **NO**

POLLUTANT IS A HAZARDOUS AIR POLLUTANT LISTED UNDER THE FEDERAL CAAA SECTION 112: **NO**

POLLUTANT IS A OZONE DEPLETING COMPOUND LISTED UNDER COLORADO AQCC REGULATION 15 SECTION II.11.: **NO**

ESTIMATED EMISSIONS: UNCONTROLLED ESTIMATED EMISSIONS: EMISSIONS LIMIT:  
(TONS PER YEAR): (TONS PER YEAR): (TONS PER YEAR):  
**0.03259 0.03259 0.00000**

ESTIMATED EMISSIONS WITH RULE EFFECTIVENESS:  
(TONS PER YEAR)

# Air Pollution Control Division Permitted Facilities (APCDP)

0.00000

EFFECTIVE YEAR OF INVENTORY: **NOT REPORTED**

POLLUTANT NAME: **SO2 - SULFUR DIOXIDE**

EMISSION DATA SUBMITTED YEAR: **2015**

POLLUTANT IS A HAZARDOUS AIR POLLUTANT UNDER COLORADO SECTION 25-7-109.3 C.R.S: **NO**

POLLUTANT IS A CRITERIA POLLUTANT: **YES**

POLLUTANT IS REPORTABLE AS EPCRA (SARA TITLE III) COMPOUND ONLY: **NO**

POLLUTANT IS A HAZARDOUS AIR POLLUTANT LISTED UNDER THE FEDERAL CAAA SECTION 112: **NO**

POLLUTANT IS A OZONE DEPLETING COMPOUND LISTED UNDER COLORADO AQCC REGULATION 15 SECTION II.11.: **NO**

ESTIMATED EMISSIONS:	UNCONTROLLED ESTIMATED EMISSIONS:	EMISSIONS LIMIT:
(TONS PER YEAR):	(TONS PER YEAR):	(TONS PER YEAR):
<b>0.03915</b>	<b>0.03915</b>	<b>0.00000</b>

ESTIMATED EMISSIONS WITH RULE EFFECTIVENESS:  
(TONS PER YEAR)

**0.00000**

EFFECTIVE YEAR OF INVENTORY: **NOT REPORTED**

POLLUTANT NAME: **PT - TOTAL PARTICULATE MATTER**

EMISSION DATA SUBMITTED YEAR: **2015**

POLLUTANT IS A HAZARDOUS AIR POLLUTANT UNDER COLORADO SECTION 25-7-109.3 C.R.S: **NO**

POLLUTANT IS A CRITERIA POLLUTANT: **YES**

POLLUTANT IS REPORTABLE AS EPCRA (SARA TITLE III) COMPOUND ONLY: **NO**

POLLUTANT IS A HAZARDOUS AIR POLLUTANT LISTED UNDER THE FEDERAL CAAA SECTION 112: **NO**

POLLUTANT IS A OZONE DEPLETING COMPOUND LISTED UNDER COLORADO AQCC REGULATION 15 SECTION II.11.: **NO**

ESTIMATED EMISSIONS:	UNCONTROLLED ESTIMATED EMISSIONS:	EMISSIONS LIMIT:
(TONS PER YEAR):	(TONS PER YEAR):	(TONS PER YEAR):
<b>0.16907</b>	<b>0.16907</b>	<b>0.00000</b>

ESTIMATED EMISSIONS WITH RULE EFFECTIVENESS:  
(TONS PER YEAR)

**0.00000**

EFFECTIVE YEAR OF INVENTORY: **NOT REPORTED**

POLLUTANT NAME: **PM2.5 - PARTICULATE MATTER < 2.5 UM**

EMISSION DATA SUBMITTED YEAR: **2015**

POLLUTANT IS A HAZARDOUS AIR POLLUTANT UNDER COLORADO SECTION 25-7-109.3 C.R.S: **NO**

POLLUTANT IS A CRITERIA POLLUTANT: **YES**

POLLUTANT IS REPORTABLE AS EPCRA (SARA TITLE III) COMPOUND ONLY: **NO**

POLLUTANT IS A HAZARDOUS AIR POLLUTANT LISTED UNDER THE FEDERAL CAAA SECTION 112: **NO**

POLLUTANT IS A OZONE DEPLETING COMPOUND LISTED UNDER COLORADO AQCC REGULATION 15 SECTION II.11.: **NO**

ESTIMATED EMISSIONS:	UNCONTROLLED ESTIMATED EMISSIONS:	EMISSIONS LIMIT:
(TONS PER YEAR):	(TONS PER YEAR):	(TONS PER YEAR):
<b>0.16276</b>	<b>0.16276</b>	<b>0.00000</b>

ESTIMATED EMISSIONS WITH RULE EFFECTIVENESS:  
(TONS PER YEAR)

**0.00000**

EFFECTIVE YEAR OF INVENTORY: **NOT REPORTED**

POLLUTANT NAME: **PM10 - PARTICULATE MATTER < 10 UM**

EMISSION DATA SUBMITTED YEAR: **2015**

POLLUTANT IS A HAZARDOUS AIR POLLUTANT UNDER COLORADO SECTION 25-7-109.3 C.R.S: **NO**

## Air Pollution Control Division Permitted Facilities (APCDP)

POLLUTANT IS A CRITERIA POLLUTANT: **YES**

POLLUTANT IS REPORTABLE AS EPCRA (SARA TITLE III) COMPOUND ONLY: **NO**

POLLUTANT IS A HAZARDOUS AIR POLLUTANT LISTED UNDER THE FEDERAL CAAA SECTION 112: **NO**

POLLUTANT IS A OZONE DEPLETING COMPOUND LISTED UNDER COLORADO AQCC REGULATION 15 SECTION II.11.: **NO**

ESTIMATED EMISSIONS:	UNCONTROLLED ESTIMATED EMISSIONS:	EMISSIONS LIMIT:
(TONS PER YEAR):	(TONS PER YEAR):	(TONS PER YEAR):

<b>0.16907</b>	<b>0.16907</b>	<b>0.00000</b>
----------------	----------------	----------------

ESTIMATED EMISSIONS WITH RULE EFFECTIVENESS:  
(TONS PER YEAR)

**0.00000**

EFFECTIVE YEAR OF INVENTORY: **NOT REPORTED**

POLLUTANT NAME: **CO - CARBON MONOXIDE**

EMISSION DATA SUBMITTED YEAR: **2015**

POLLUTANT IS A HAZARDOUS AIR POLLUTANT UNDER COLORADO SECTION 25-7-109.3 C.R.S: **NO**

POLLUTANT IS A CRITERIA POLLUTANT: **YES**

POLLUTANT IS REPORTABLE AS EPCRA (SARA TITLE III) COMPOUND ONLY: **NO**

POLLUTANT IS A HAZARDOUS AIR POLLUTANT LISTED UNDER THE FEDERAL CAAA SECTION 112: **NO**

POLLUTANT IS A OZONE DEPLETING COMPOUND LISTED UNDER COLORADO AQCC REGULATION 15 SECTION II.11.: **NO**

ESTIMATED EMISSIONS:	UNCONTROLLED ESTIMATED EMISSIONS:	EMISSIONS LIMIT:
(TONS PER YEAR):	(TONS PER YEAR):	(TONS PER YEAR):

<b>2.88536</b>	<b>2.88536</b>	<b>0.00000</b>
----------------	----------------	----------------

ESTIMATED EMISSIONS WITH RULE EFFECTIVENESS:  
(TONS PER YEAR)

**2.88536**

EFFECTIVE YEAR OF INVENTORY: **NOT REPORTED**

POLLUTANT NAME: **VOC - VOLATILE ORGANIC COMPOUNDS**

EMISSION DATA SUBMITTED YEAR: **2014**

POLLUTANT IS A HAZARDOUS AIR POLLUTANT UNDER COLORADO SECTION 25-7-109.3 C.R.S: **NO**

POLLUTANT IS A CRITERIA POLLUTANT: **YES**

POLLUTANT IS REPORTABLE AS EPCRA (SARA TITLE III) COMPOUND ONLY: **NO**

POLLUTANT IS A HAZARDOUS AIR POLLUTANT LISTED UNDER THE FEDERAL CAAA SECTION 112: **NO**

POLLUTANT IS A OZONE DEPLETING COMPOUND LISTED UNDER COLORADO AQCC REGULATION 15 SECTION II.11.: **NO**

ESTIMATED EMISSIONS:	UNCONTROLLED ESTIMATED EMISSIONS:	EMISSIONS LIMIT:
(TONS PER YEAR):	(TONS PER YEAR):	(TONS PER YEAR):

<b>0.03259</b>	<b>0.03259</b>	<b>0.00000</b>
----------------	----------------	----------------

ESTIMATED EMISSIONS WITH RULE EFFECTIVENESS:  
(TONS PER YEAR)

**0.00000**

EFFECTIVE YEAR OF INVENTORY: **NOT REPORTED**

POLLUTANT NAME: **SO2 - SULFUR DIOXIDE**

EMISSION DATA SUBMITTED YEAR: **2014**

POLLUTANT IS A HAZARDOUS AIR POLLUTANT UNDER COLORADO SECTION 25-7-109.3 C.R.S: **NO**

POLLUTANT IS A CRITERIA POLLUTANT: **YES**

POLLUTANT IS REPORTABLE AS EPCRA (SARA TITLE III) COMPOUND ONLY: **NO**

POLLUTANT IS A HAZARDOUS AIR POLLUTANT LISTED UNDER THE FEDERAL CAAA SECTION 112: **NO**

POLLUTANT IS A OZONE DEPLETING COMPOUND LISTED UNDER COLORADO AQCC REGULATION 15 SECTION II.11.: **NO**

ESTIMATED EMISSIONS:	UNCONTROLLED ESTIMATED EMISSIONS:	EMISSIONS LIMIT:
(TONS PER YEAR):	(TONS PER YEAR):	(TONS PER YEAR):

--	--	--

# Air Pollution Control Division Permitted Facilities (APCDP)

0.03915 0.03915 0.00000

ESTIMATED EMISSIONS WITH RULE EFFECTIVENESS:  
(TONS PER YEAR)

0.00000

EFFECTIVE YEAR OF INVENTORY: **NOT REPORTED**

POLLUTANT NAME: **PT - TOTAL PARTICULATE MATTER**

EMISSION DATA SUBMITTED YEAR: **2014**

POLLUTANT IS A HAZARDOUS AIR POLLUTANT UNDER COLORADO SECTION 25-7-109.3 C.R.S: **NO**

POLLUTANT IS A CRITERIA POLLUTANT: **YES**

POLLUTANT IS REPORTABLE AS EPCRA (SARA TITLE III) COMPOUND ONLY: **NO**

POLLUTANT IS A HAZARDOUS AIR POLLUTANT LISTED UNDER THE FEDERAL CAAA SECTION 112: **NO**

POLLUTANT IS A OZONE DEPLETING COMPOUND LISTED UNDER COLORADO AQCC REGULATION 15 SECTION II.11.: **NO**

ESTIMATED EMISSIONS: UNCONTROLLED ESTIMATED EMISSIONS: EMISSIONS LIMIT:

(TONS PER YEAR):

(TONS PER YEAR):

(TONS PER YEAR):

0.16907

0.16907

0.00000

ESTIMATED EMISSIONS WITH RULE EFFECTIVENESS:

(TONS PER YEAR)

0.00000

EFFECTIVE YEAR OF INVENTORY: **NOT REPORTED**

POLLUTANT NAME: **PM2.5 - PARTICULATE MATTER < 2.5 UM**

EMISSION DATA SUBMITTED YEAR: **2014**

POLLUTANT IS A HAZARDOUS AIR POLLUTANT UNDER COLORADO SECTION 25-7-109.3 C.R.S: **NO**

POLLUTANT IS A CRITERIA POLLUTANT: **YES**

POLLUTANT IS REPORTABLE AS EPCRA (SARA TITLE III) COMPOUND ONLY: **NO**

POLLUTANT IS A HAZARDOUS AIR POLLUTANT LISTED UNDER THE FEDERAL CAAA SECTION 112: **NO**

POLLUTANT IS A OZONE DEPLETING COMPOUND LISTED UNDER COLORADO AQCC REGULATION 15 SECTION II.11.: **NO**

ESTIMATED EMISSIONS: UNCONTROLLED ESTIMATED EMISSIONS: EMISSIONS LIMIT:

(TONS PER YEAR):

(TONS PER YEAR):

(TONS PER YEAR):

0.16276

0.16276

0.00000

ESTIMATED EMISSIONS WITH RULE EFFECTIVENESS:

(TONS PER YEAR)

0.00000

EFFECTIVE YEAR OF INVENTORY: **NOT REPORTED**

POLLUTANT NAME: **PM10 - PARTICULATE MATTER < 10 UM**

EMISSION DATA SUBMITTED YEAR: **2014**

POLLUTANT IS A HAZARDOUS AIR POLLUTANT UNDER COLORADO SECTION 25-7-109.3 C.R.S: **NO**

POLLUTANT IS A CRITERIA POLLUTANT: **YES**

POLLUTANT IS REPORTABLE AS EPCRA (SARA TITLE III) COMPOUND ONLY: **NO**

POLLUTANT IS A HAZARDOUS AIR POLLUTANT LISTED UNDER THE FEDERAL CAAA SECTION 112: **NO**

POLLUTANT IS A OZONE DEPLETING COMPOUND LISTED UNDER COLORADO AQCC REGULATION 15 SECTION II.11.: **NO**

ESTIMATED EMISSIONS: UNCONTROLLED ESTIMATED EMISSIONS: EMISSIONS LIMIT:

(TONS PER YEAR):

(TONS PER YEAR):

(TONS PER YEAR):

0.16907

0.16907

0.00000

ESTIMATED EMISSIONS WITH RULE EFFECTIVENESS:

(TONS PER YEAR)

0.00000

EFFECTIVE YEAR OF INVENTORY: **NOT REPORTED**

POLLUTANT NAME: **NO2 - NITROGEN DIOXIDE**

## Air Pollution Control Division Permitted Facilities (APCDP)

EMISSION DATA SUBMITTED YEAR: **2014**

POLLUTANT IS A HAZARDOUS AIR POLLUTANT UNDER COLORADO SECTION 25-7-109.3 C.R.S: **NO**

POLLUTANT IS A CRITERIA POLLUTANT: **YES**

POLLUTANT IS REPORTABLE AS EPCRA (SARA TITLE III) COMPOUND ONLY: **NO**

POLLUTANT IS A HAZARDOUS AIR POLLUTANT LISTED UNDER THE FEDERAL CAAA SECTION 112: **NO**

POLLUTANT IS A OZONE DEPLETING COMPOUND LISTED UNDER COLORADO AQCC REGULATION 15 SECTION II.11.: **NO**

ESTIMATED EMISSIONS:	UNCONTROLLED ESTIMATED EMISSIONS:	EMISSIONS LIMIT:
<small>(TONS PER YEAR):</small>	<small>(TONS PER YEAR):</small>	<small>(TONS PER YEAR):</small>

<b>4.63429</b>	<b>4.63429</b>	<b>0.00000</b>
----------------	----------------	----------------

ESTIMATED EMISSIONS WITH RULE EFFECTIVENESS:  
(TONS PER YEAR)

**0.00000**

EFFECTIVE YEAR OF INVENTORY: **NOT REPORTED**

POLLUTANT NAME: **CO - CARBON MONOXIDE**

EMISSION DATA SUBMITTED YEAR: **2014**

POLLUTANT IS A HAZARDOUS AIR POLLUTANT UNDER COLORADO SECTION 25-7-109.3 C.R.S: **NO**

POLLUTANT IS A CRITERIA POLLUTANT: **YES**

POLLUTANT IS REPORTABLE AS EPCRA (SARA TITLE III) COMPOUND ONLY: **NO**

POLLUTANT IS A HAZARDOUS AIR POLLUTANT LISTED UNDER THE FEDERAL CAAA SECTION 112: **NO**

POLLUTANT IS A OZONE DEPLETING COMPOUND LISTED UNDER COLORADO AQCC REGULATION 15 SECTION II.11.: **NO**

ESTIMATED EMISSIONS:	UNCONTROLLED ESTIMATED EMISSIONS:	EMISSIONS LIMIT:
<small>(TONS PER YEAR):</small>	<small>(TONS PER YEAR):</small>	<small>(TONS PER YEAR):</small>

<b>2.88536</b>	<b>2.88536</b>	<b>0.00000</b>
----------------	----------------	----------------

ESTIMATED EMISSIONS WITH RULE EFFECTIVENESS:  
(TONS PER YEAR)

**2.88536**

EFFECTIVE YEAR OF INVENTORY: **NOT REPORTED**

POLLUTANT NAME: **VOC - VOLATILE ORGANIC COMPOUNDS**

EMISSION DATA SUBMITTED YEAR: **2013**

POLLUTANT IS A HAZARDOUS AIR POLLUTANT UNDER COLORADO SECTION 25-7-109.3 C.R.S: **NO**

POLLUTANT IS A CRITERIA POLLUTANT: **YES**

POLLUTANT IS REPORTABLE AS EPCRA (SARA TITLE III) COMPOUND ONLY: **NO**

POLLUTANT IS A HAZARDOUS AIR POLLUTANT LISTED UNDER THE FEDERAL CAAA SECTION 112: **NO**

POLLUTANT IS A OZONE DEPLETING COMPOUND LISTED UNDER COLORADO AQCC REGULATION 15 SECTION II.11.: **NO**

ESTIMATED EMISSIONS:	UNCONTROLLED ESTIMATED EMISSIONS:	EMISSIONS LIMIT:
<small>(TONS PER YEAR):</small>	<small>(TONS PER YEAR):</small>	<small>(TONS PER YEAR):</small>

<b>0.03259</b>	<b>0.03259</b>	<b>0.00000</b>
----------------	----------------	----------------

ESTIMATED EMISSIONS WITH RULE EFFECTIVENESS:  
(TONS PER YEAR)

**0.00000**

EFFECTIVE YEAR OF INVENTORY: **NOT REPORTED**

POLLUTANT NAME: **SO2 - SULFUR DIOXIDE**

EMISSION DATA SUBMITTED YEAR: **2013**

POLLUTANT IS A HAZARDOUS AIR POLLUTANT UNDER COLORADO SECTION 25-7-109.3 C.R.S: **NO**

POLLUTANT IS A CRITERIA POLLUTANT: **YES**

POLLUTANT IS REPORTABLE AS EPCRA (SARA TITLE III) COMPOUND ONLY: **NO**

POLLUTANT IS A HAZARDOUS AIR POLLUTANT LISTED UNDER THE FEDERAL CAAA SECTION 112: **NO**

POLLUTANT IS A OZONE DEPLETING COMPOUND LISTED UNDER COLORADO AQCC REGULATION 15 SECTION II.11.: **NO**



## Air Pollution Control Division Permitted Facilities (APCDP)

ESTIMATED EMISSIONS: (TONS PER YEAR):	UNCONTROLLED ESTIMATED EMISSIONS: (TONS PER YEAR):	EMISSIONS LIMIT: (TONS PER YEAR):
<b>0.03915</b>	<b>0.03915</b>	<b>0.00000</b>

ESTIMATED EMISSIONS WITH RULE EFFECTIVENESS:  
(TONS PER YEAR)  
**0.00000**

EFFECTIVE YEAR OF INVENTORY: **NOT REPORTED**

POLLUTANT NAME: **PT - TOTAL PARTICULATE MATTER**

EMISSION DATA SUBMITTED YEAR: **2013**

POLLUTANT IS A HAZARDOUS AIR POLLUTANT UNDER COLORADO SECTION 25-7-109.3 C.R.S: **NO**

POLLUTANT IS A CRITERIA POLLUTANT: **YES**

POLLUTANT IS REPORTABLE AS EPCRA (SARA TITLE III) COMPOUND ONLY: **NO**

POLLUTANT IS A HAZARDOUS AIR POLLUTANT LISTED UNDER THE FEDERAL CAAA SECTION 112: **NO**

POLLUTANT IS A OZONE DEPLETING COMPOUND LISTED UNDER COLORADO AQCC REGULATION 15 SECTION II.11.: **NO**

ESTIMATED EMISSIONS: (TONS PER YEAR):	UNCONTROLLED ESTIMATED EMISSIONS: (TONS PER YEAR):	EMISSIONS LIMIT: (TONS PER YEAR):
<b>0.16907</b>	<b>0.16907</b>	<b>0.00000</b>

ESTIMATED EMISSIONS WITH RULE EFFECTIVENESS:  
(TONS PER YEAR)  
**0.00000**

EFFECTIVE YEAR OF INVENTORY: **NOT REPORTED**

POLLUTANT NAME: **PM2.5 - PARTICULATE MATTER < 2.5 UM**

EMISSION DATA SUBMITTED YEAR: **2013**

POLLUTANT IS A HAZARDOUS AIR POLLUTANT UNDER COLORADO SECTION 25-7-109.3 C.R.S: **NO**

POLLUTANT IS A CRITERIA POLLUTANT: **YES**

POLLUTANT IS REPORTABLE AS EPCRA (SARA TITLE III) COMPOUND ONLY: **NO**

POLLUTANT IS A HAZARDOUS AIR POLLUTANT LISTED UNDER THE FEDERAL CAAA SECTION 112: **NO**

POLLUTANT IS A OZONE DEPLETING COMPOUND LISTED UNDER COLORADO AQCC REGULATION 15 SECTION II.11.: **NO**

ESTIMATED EMISSIONS: (TONS PER YEAR):	UNCONTROLLED ESTIMATED EMISSIONS: (TONS PER YEAR):	EMISSIONS LIMIT: (TONS PER YEAR):
<b>0.16276</b>	<b>0.16276</b>	<b>0.00000</b>

ESTIMATED EMISSIONS WITH RULE EFFECTIVENESS:  
(TONS PER YEAR)  
**0.00000**

EFFECTIVE YEAR OF INVENTORY: **NOT REPORTED**

POLLUTANT NAME: **PM10 - PARTICULATE MATTER < 10 UM**

EMISSION DATA SUBMITTED YEAR: **2013**

POLLUTANT IS A HAZARDOUS AIR POLLUTANT UNDER COLORADO SECTION 25-7-109.3 C.R.S: **NO**

POLLUTANT IS A CRITERIA POLLUTANT: **YES**

POLLUTANT IS REPORTABLE AS EPCRA (SARA TITLE III) COMPOUND ONLY: **NO**

POLLUTANT IS A HAZARDOUS AIR POLLUTANT LISTED UNDER THE FEDERAL CAAA SECTION 112: **NO**

POLLUTANT IS A OZONE DEPLETING COMPOUND LISTED UNDER COLORADO AQCC REGULATION 15 SECTION II.11.: **NO**

ESTIMATED EMISSIONS: (TONS PER YEAR):	UNCONTROLLED ESTIMATED EMISSIONS: (TONS PER YEAR):	EMISSIONS LIMIT: (TONS PER YEAR):
<b>0.16907</b>	<b>0.16907</b>	<b>0.00000</b>

ESTIMATED EMISSIONS WITH RULE EFFECTIVENESS:  
(TONS PER YEAR)  
**0.00000**

## Air Pollution Control Division Permitted Facilities (APCDP)

EFFECTIVE YEAR OF INVENTORY: **NOT REPORTED**

POLLUTANT NAME: **NO2 - NITROGEN DIOXIDE**

EMISSION DATA SUBMITTED YEAR: **2013**

POLLUTANT IS A HAZARDOUS AIR POLLUTANT UNDER COLORADO SECTION 25-7-109.3 C.R.S: **NO**

POLLUTANT IS A CRITERIA POLLUTANT: **YES**

POLLUTANT IS REPORTABLE AS EPCRA (SARA TITLE III) COMPOUND ONLY: **NO**

POLLUTANT IS A HAZARDOUS AIR POLLUTANT LISTED UNDER THE FEDERAL CAAA SECTION 112: **NO**

POLLUTANT IS A OZONE DEPLETING COMPOUND LISTED UNDER COLORADO AQCC REGULATION 15 SECTION II.11.: **NO**

ESTIMATED EMISSIONS:	UNCONTROLLED ESTIMATED EMISSIONS:	EMISSIONS LIMIT:
(TONS PER YEAR):	(TONS PER YEAR):	(TONS PER YEAR):

<b>4.63429</b>	<b>4.63429</b>	<b>0.00000</b>
----------------	----------------	----------------

ESTIMATED EMISSIONS WITH RULE EFFECTIVENESS:  
(TONS PER YEAR)

**0.00000**

EFFECTIVE YEAR OF INVENTORY: **NOT REPORTED**

POLLUTANT NAME: **CO - CARBON MONOXIDE**

EMISSION DATA SUBMITTED YEAR: **2013**

POLLUTANT IS A HAZARDOUS AIR POLLUTANT UNDER COLORADO SECTION 25-7-109.3 C.R.S: **NO**

POLLUTANT IS A CRITERIA POLLUTANT: **YES**

POLLUTANT IS REPORTABLE AS EPCRA (SARA TITLE III) COMPOUND ONLY: **NO**

POLLUTANT IS A HAZARDOUS AIR POLLUTANT LISTED UNDER THE FEDERAL CAAA SECTION 112: **NO**

POLLUTANT IS A OZONE DEPLETING COMPOUND LISTED UNDER COLORADO AQCC REGULATION 15 SECTION II.11.: **NO**

ESTIMATED EMISSIONS:	UNCONTROLLED ESTIMATED EMISSIONS:	EMISSIONS LIMIT:
(TONS PER YEAR):	(TONS PER YEAR):	(TONS PER YEAR):

<b>2.88536</b>	<b>2.88536</b>	<b>0.00000</b>
----------------	----------------	----------------

ESTIMATED EMISSIONS WITH RULE EFFECTIVENESS:  
(TONS PER YEAR)

**2.88536**

EFFECTIVE YEAR OF INVENTORY: **NOT REPORTED**

POLLUTANT NAME: **VOC - VOLATILE ORGANIC COMPOUNDS**

EMISSION DATA SUBMITTED YEAR: **2009**

POLLUTANT IS A HAZARDOUS AIR POLLUTANT UNDER COLORADO SECTION 25-7-109.3 C.R.S: **NO**

POLLUTANT IS A CRITERIA POLLUTANT: **YES**

POLLUTANT IS REPORTABLE AS EPCRA (SARA TITLE III) COMPOUND ONLY: **NO**

POLLUTANT IS A HAZARDOUS AIR POLLUTANT LISTED UNDER THE FEDERAL CAAA SECTION 112: **NO**

POLLUTANT IS A OZONE DEPLETING COMPOUND LISTED UNDER COLORADO AQCC REGULATION 15 SECTION II.11.: **NO**

ESTIMATED EMISSIONS:	UNCONTROLLED ESTIMATED EMISSIONS:	EMISSIONS LIMIT:
(TONS PER YEAR):	(TONS PER YEAR):	(TONS PER YEAR):

<b>0.55620</b>	<b>0.55620</b>	<b>0.00000</b>
----------------	----------------	----------------

ESTIMATED EMISSIONS WITH RULE EFFECTIVENESS:  
(TONS PER YEAR)

**0.00000**

EFFECTIVE YEAR OF INVENTORY: **NOT REPORTED**

POLLUTANT NAME: **SO2 - SULFUR DIOXIDE**

EMISSION DATA SUBMITTED YEAR: **2009**

POLLUTANT IS A HAZARDOUS AIR POLLUTANT UNDER COLORADO SECTION 25-7-109.3 C.R.S: **NO**

POLLUTANT IS A CRITERIA POLLUTANT: **YES**

POLLUTANT IS REPORTABLE AS EPCRA (SARA TITLE III) COMPOUND ONLY: **NO**

## Air Pollution Control Division Permitted Facilities (APCDP)

POLLUTANT IS A HAZARDOUS AIR POLLUTANT LISTED UNDER THE FEDERAL CAAA SECTION 112: **NO**  
POLLUTANT IS A OZONE DEPLETING COMPOUND LISTED UNDER COLORADO AQCC REGULATION 15 SECTION II.11.: **NO**  
ESTIMATED EMISSIONS: UNCONTROLLED ESTIMATED EMISSIONS: EMISSIONS LIMIT:  
(TONS PER YEAR): (TONS PER YEAR): (TONS PER YEAR):  
**1.07208 1.07208 0.00000**  
ESTIMATED EMISSIONS WITH RULE EFFECTIVENESS:  
(TONS PER YEAR)  
**0.00000**

EFFECTIVE YEAR OF INVENTORY: **NOT REPORTED**

POLLUTANT NAME: **PT - TOTAL PARTICULATE MATTER**

EMISSION DATA SUBMITTED YEAR: **2009**

POLLUTANT IS A HAZARDOUS AIR POLLUTANT UNDER COLORADO SECTION 25-7-109.3 C.R.S: **NO**

POLLUTANT IS A CRITERIA POLLUTANT: **YES**

POLLUTANT IS REPORTABLE AS EPCRA (SARA TITLE III) COMPOUND ONLY: **NO**

POLLUTANT IS A HAZARDOUS AIR POLLUTANT LISTED UNDER THE FEDERAL CAAA SECTION 112: **NO**

POLLUTANT IS A OZONE DEPLETING COMPOUND LISTED UNDER COLORADO AQCC REGULATION 15 SECTION II.11.: **NO**

ESTIMATED EMISSIONS: UNCONTROLLED ESTIMATED EMISSIONS: EMISSIONS LIMIT:  
(TONS PER YEAR): (TONS PER YEAR): (TONS PER YEAR):  
**0.55620 0.55620 0.00000**

ESTIMATED EMISSIONS WITH RULE EFFECTIVENESS:  
(TONS PER YEAR)  
**0.00000**

EFFECTIVE YEAR OF INVENTORY: **NOT REPORTED**

POLLUTANT NAME: **PM2.5 - PARTICULATE MATTER < 2.5 UM**

EMISSION DATA SUBMITTED YEAR: **2009**

POLLUTANT IS A HAZARDOUS AIR POLLUTANT UNDER COLORADO SECTION 25-7-109.3 C.R.S: **NO**

POLLUTANT IS A CRITERIA POLLUTANT: **YES**

POLLUTANT IS REPORTABLE AS EPCRA (SARA TITLE III) COMPOUND ONLY: **NO**

POLLUTANT IS A HAZARDOUS AIR POLLUTANT LISTED UNDER THE FEDERAL CAAA SECTION 112: **NO**

POLLUTANT IS A OZONE DEPLETING COMPOUND LISTED UNDER COLORADO AQCC REGULATION 15 SECTION II.11.: **NO**

ESTIMATED EMISSIONS: UNCONTROLLED ESTIMATED EMISSIONS: EMISSIONS LIMIT:  
(TONS PER YEAR): (TONS PER YEAR): (TONS PER YEAR):  
**0.35505 0.35505 0.00000**

ESTIMATED EMISSIONS WITH RULE EFFECTIVENESS:  
(TONS PER YEAR)  
**0.00000**

EFFECTIVE YEAR OF INVENTORY: **NOT REPORTED**

POLLUTANT NAME: **PM10 - PARTICULATE MATTER < 10 UM**

EMISSION DATA SUBMITTED YEAR: **2009**

POLLUTANT IS A HAZARDOUS AIR POLLUTANT UNDER COLORADO SECTION 25-7-109.3 C.R.S: **NO**

POLLUTANT IS A CRITERIA POLLUTANT: **YES**

POLLUTANT IS REPORTABLE AS EPCRA (SARA TITLE III) COMPOUND ONLY: **NO**

POLLUTANT IS A HAZARDOUS AIR POLLUTANT LISTED UNDER THE FEDERAL CAAA SECTION 112: **NO**

POLLUTANT IS A OZONE DEPLETING COMPOUND LISTED UNDER COLORADO AQCC REGULATION 15 SECTION II.11.: **NO**

ESTIMATED EMISSIONS: UNCONTROLLED ESTIMATED EMISSIONS: EMISSIONS LIMIT:  
(TONS PER YEAR): (TONS PER YEAR): (TONS PER YEAR):  
**0.36299 0.36299 0.00000**

ESTIMATED EMISSIONS WITH RULE EFFECTIVENESS:  
(TONS PER YEAR)

## Air Pollution Control Division Permitted Facilities (APCDP)

**0.00000**

EFFECTIVE YEAR OF INVENTORY: **NOT REPORTED**

POLLUTANT NAME: **NO2 - NITROGEN DIOXIDE**

EMISSION DATA SUBMITTED YEAR: **2009**

POLLUTANT IS A HAZARDOUS AIR POLLUTANT UNDER COLORADO SECTION 25-7-109.3 C.R.S: **NO**

POLLUTANT IS A CRITERIA POLLUTANT: **YES**

POLLUTANT IS REPORTABLE AS EPCRA (SARA TITLE III) COMPOUND ONLY: **NO**

POLLUTANT IS A HAZARDOUS AIR POLLUTANT LISTED UNDER THE FEDERAL CAAA SECTION 112: **NO**

POLLUTANT IS A OZONE DEPLETING COMPOUND LISTED UNDER COLORADO AQCC REGULATION 15 SECTION II.11.: **NO**

ESTIMATED EMISSIONS:	UNCONTROLLED ESTIMATED EMISSIONS:	EMISSIONS LIMIT:
(TONS PER YEAR):	(TONS PER YEAR):	(TONS PER YEAR):

<b>16.55030</b>	<b>16.55030</b>	<b>0.00000</b>
-----------------	-----------------	----------------

ESTIMATED EMISSIONS WITH RULE EFFECTIVENESS:  
(TONS PER YEAR)

**0.00000**

EFFECTIVE YEAR OF INVENTORY: **NOT REPORTED**

POLLUTANT NAME: **CO - CARBON MONOXIDE**

EMISSION DATA SUBMITTED YEAR: **2009**

POLLUTANT IS A HAZARDOUS AIR POLLUTANT UNDER COLORADO SECTION 25-7-109.3 C.R.S: **NO**

POLLUTANT IS A CRITERIA POLLUTANT: **YES**

POLLUTANT IS REPORTABLE AS EPCRA (SARA TITLE III) COMPOUND ONLY: **NO**

POLLUTANT IS A HAZARDOUS AIR POLLUTANT LISTED UNDER THE FEDERAL CAAA SECTION 112: **NO**

POLLUTANT IS A OZONE DEPLETING COMPOUND LISTED UNDER COLORADO AQCC REGULATION 15 SECTION II.11.: **NO**

ESTIMATED EMISSIONS:	UNCONTROLLED ESTIMATED EMISSIONS:	EMISSIONS LIMIT:
(TONS PER YEAR):	(TONS PER YEAR):	(TONS PER YEAR):

<b>4.39838</b>	<b>4.39838</b>	<b>0.00000</b>
----------------	----------------	----------------

ESTIMATED EMISSIONS WITH RULE EFFECTIVENESS:  
(TONS PER YEAR)

**4.39838**

EFFECTIVE YEAR OF INVENTORY: **NOT REPORTED**

POLLUTANT NAME: **VOC - VOLATILE ORGANIC COMPOUNDS**

EMISSION DATA SUBMITTED YEAR: **2009**

POLLUTANT IS A HAZARDOUS AIR POLLUTANT UNDER COLORADO SECTION 25-7-109.3 C.R.S: **NO**

POLLUTANT IS A CRITERIA POLLUTANT: **YES**

POLLUTANT IS REPORTABLE AS EPCRA (SARA TITLE III) COMPOUND ONLY: **NO**

POLLUTANT IS A HAZARDOUS AIR POLLUTANT LISTED UNDER THE FEDERAL CAAA SECTION 112: **NO**

POLLUTANT IS A OZONE DEPLETING COMPOUND LISTED UNDER COLORADO AQCC REGULATION 15 SECTION II.11.: **NO**

ESTIMATED EMISSIONS:	UNCONTROLLED ESTIMATED EMISSIONS:	EMISSIONS LIMIT:
(TONS PER YEAR):	(TONS PER YEAR):	(TONS PER YEAR):

<b>1.98385</b>	<b>1.98385</b>	<b>0.00000</b>
----------------	----------------	----------------

ESTIMATED EMISSIONS WITH RULE EFFECTIVENESS:  
(TONS PER YEAR)

**0.00000**

EFFECTIVE YEAR OF INVENTORY: **NOT REPORTED**

POLLUTANT NAME: **SO2 - SULFUR DIOXIDE**

EMISSION DATA SUBMITTED YEAR: **2009**

POLLUTANT IS A HAZARDOUS AIR POLLUTANT UNDER COLORADO SECTION 25-7-109.3 C.R.S: **NO**

## Air Pollution Control Division Permitted Facilities (APCDP)

POLLUTANT IS A CRITERIA POLLUTANT: **YES**

POLLUTANT IS REPORTABLE AS EPCRA (SARA TITLE III) COMPOUND ONLY: **NO**

POLLUTANT IS A HAZARDOUS AIR POLLUTANT LISTED UNDER THE FEDERAL CAAA SECTION 112: **NO**

POLLUTANT IS A OZONE DEPLETING COMPOUND LISTED UNDER COLORADO AQCC REGULATION 15 SECTION II.11.: **NO**

ESTIMATED EMISSIONS: UNCONTROLLED ESTIMATED EMISSIONS: EMISSIONS LIMIT:

(TONS PER YEAR):

(TONS PER YEAR):

(TONS PER YEAR):

**0.21642**

**0.21642**

**0.00000**

ESTIMATED EMISSIONS WITH RULE EFFECTIVENESS:

(TONS PER YEAR)

**0.00000**

EFFECTIVE YEAR OF INVENTORY: **NOT REPORTED**

POLLUTANT NAME: **PT - TOTAL PARTICULATE MATTER**

EMISSION DATA SUBMITTED YEAR: **2009**

POLLUTANT IS A HAZARDOUS AIR POLLUTANT UNDER COLORADO SECTION 25-7-109.3 C.R.S: **NO**

POLLUTANT IS A CRITERIA POLLUTANT: **YES**

POLLUTANT IS REPORTABLE AS EPCRA (SARA TITLE III) COMPOUND ONLY: **NO**

POLLUTANT IS A HAZARDOUS AIR POLLUTANT LISTED UNDER THE FEDERAL CAAA SECTION 112: **NO**

POLLUTANT IS A OZONE DEPLETING COMPOUND LISTED UNDER COLORADO AQCC REGULATION 15 SECTION II.11.: **NO**

ESTIMATED EMISSIONS: UNCONTROLLED ESTIMATED EMISSIONS: EMISSIONS LIMIT:

(TONS PER YEAR):

(TONS PER YEAR):

(TONS PER YEAR):

**2.74132**

**2.74132**

**0.00000**

ESTIMATED EMISSIONS WITH RULE EFFECTIVENESS:

(TONS PER YEAR)

**0.00000**

EFFECTIVE YEAR OF INVENTORY: **NOT REPORTED**

POLLUTANT NAME: **PM2.5 - PARTICULATE MATTER < 2.5 UM**

EMISSION DATA SUBMITTED YEAR: **2009**

POLLUTANT IS A HAZARDOUS AIR POLLUTANT UNDER COLORADO SECTION 25-7-109.3 C.R.S: **NO**

POLLUTANT IS A CRITERIA POLLUTANT: **YES**

POLLUTANT IS REPORTABLE AS EPCRA (SARA TITLE III) COMPOUND ONLY: **NO**

POLLUTANT IS A HAZARDOUS AIR POLLUTANT LISTED UNDER THE FEDERAL CAAA SECTION 112: **NO**

POLLUTANT IS A OZONE DEPLETING COMPOUND LISTED UNDER COLORADO AQCC REGULATION 15 SECTION II.11.: **NO**

ESTIMATED EMISSIONS: UNCONTROLLED ESTIMATED EMISSIONS: EMISSIONS LIMIT:

(TONS PER YEAR):

(TONS PER YEAR):

(TONS PER YEAR):

**2.74132**

**2.74132**

**0.00000**

ESTIMATED EMISSIONS WITH RULE EFFECTIVENESS:

(TONS PER YEAR)

**0.00000**

EFFECTIVE YEAR OF INVENTORY: **NOT REPORTED**

POLLUTANT NAME: **PM10 - PARTICULATE MATTER < 10 UM**

EMISSION DATA SUBMITTED YEAR: **2009**

POLLUTANT IS A HAZARDOUS AIR POLLUTANT UNDER COLORADO SECTION 25-7-109.3 C.R.S: **NO**

POLLUTANT IS A CRITERIA POLLUTANT: **YES**

POLLUTANT IS REPORTABLE AS EPCRA (SARA TITLE III) COMPOUND ONLY: **NO**

POLLUTANT IS A HAZARDOUS AIR POLLUTANT LISTED UNDER THE FEDERAL CAAA SECTION 112: **NO**

POLLUTANT IS A OZONE DEPLETING COMPOUND LISTED UNDER COLORADO AQCC REGULATION 15 SECTION II.11.: **NO**

ESTIMATED EMISSIONS: UNCONTROLLED ESTIMATED EMISSIONS: EMISSIONS LIMIT:

(TONS PER YEAR):

(TONS PER YEAR):

(TONS PER YEAR):

# Air Pollution Control Division Permitted Facilities (APCDP)

2.74132 2.74132 0.00000

ESTIMATED EMISSIONS WITH RULE EFFECTIVENESS:  
(TONS PER YEAR)

0.00000

EFFECTIVE YEAR OF INVENTORY: NOT REPORTED

POLLUTANT NAME: NO<sub>2</sub> - NITROGEN DIOXIDE

EMISSION DATA SUBMITTED YEAR: 2009

POLLUTANT IS A HAZARDOUS AIR POLLUTANT UNDER COLORADO SECTION 25-7-109.3 C.R.S: NO

POLLUTANT IS A CRITERIA POLLUTANT: YES

POLLUTANT IS REPORTABLE AS EPCRA (SARA TITLE III) COMPOUND ONLY: NO

POLLUTANT IS A HAZARDOUS AIR POLLUTANT LISTED UNDER THE FEDERAL CAAA SECTION 112: NO

POLLUTANT IS A OZONE DEPLETING COMPOUND LISTED UNDER COLORADO AQCC REGULATION 15 SECTION II.11.: NO

ESTIMATED EMISSIONS: UNCONTROLLED ESTIMATED EMISSIONS: EMISSIONS LIMIT:

(TONS PER YEAR):

(TONS PER YEAR):

(TONS PER YEAR):

18.03500

18.03500

0.00000

ESTIMATED EMISSIONS WITH RULE EFFECTIVENESS:

(TONS PER YEAR)

0.00000

EFFECTIVE YEAR OF INVENTORY: NOT REPORTED

POLLUTANT NAME: CO - CARBON MONOXIDE

EMISSION DATA SUBMITTED YEAR: 2009

POLLUTANT IS A HAZARDOUS AIR POLLUTANT UNDER COLORADO SECTION 25-7-109.3 C.R.S: NO

POLLUTANT IS A CRITERIA POLLUTANT: YES

POLLUTANT IS REPORTABLE AS EPCRA (SARA TITLE III) COMPOUND ONLY: NO

POLLUTANT IS A HAZARDOUS AIR POLLUTANT LISTED UNDER THE FEDERAL CAAA SECTION 112: NO

POLLUTANT IS A OZONE DEPLETING COMPOUND LISTED UNDER COLORADO AQCC REGULATION 15 SECTION II.11.: NO

ESTIMATED EMISSIONS: UNCONTROLLED ESTIMATED EMISSIONS: EMISSIONS LIMIT:

(TONS PER YEAR):

(TONS PER YEAR):

(TONS PER YEAR):

30.29880

30.29880

0.00000

ESTIMATED EMISSIONS WITH RULE EFFECTIVENESS:

(TONS PER YEAR)

30.29880

EFFECTIVE YEAR OF INVENTORY: NOT REPORTED

POLLUTANT NAME: 7782414 - FLUORINE

EMISSION DATA SUBMITTED YEAR: 2009

POLLUTANT IS A HAZARDOUS AIR POLLUTANT UNDER COLORADO SECTION 25-7-109.3 C.R.S: NO

POLLUTANT IS A CRITERIA POLLUTANT: NO

POLLUTANT IS REPORTABLE AS EPCRA (SARA TITLE III) COMPOUND ONLY: YES

POLLUTANT IS A HAZARDOUS AIR POLLUTANT LISTED UNDER THE FEDERAL CAAA SECTION 112: NO

POLLUTANT IS A OZONE DEPLETING COMPOUND LISTED UNDER COLORADO AQCC REGULATION 15 SECTION II.11.: NO

ESTIMATED EMISSIONS: UNCONTROLLED ESTIMATED EMISSIONS: EMISSIONS LIMIT:

(TONS PER YEAR):

(TONS PER YEAR):

(TONS PER YEAR):

0.75750

0.75750

0.00000

ESTIMATED EMISSIONS WITH RULE EFFECTIVENESS:

(TONS PER YEAR)

0.00000

EFFECTIVE YEAR OF INVENTORY: NOT REPORTED

POLLUTANT NAME: 110543 - HEXANE,N-

## Air Pollution Control Division Permitted Facilities (APCDP)

EMISSION DATA SUBMITTED YEAR: **2009**

POLLUTANT IS A HAZARDOUS AIR POLLUTANT UNDER COLORADO SECTION 25-7-109.3 C.R.S: **NO**

POLLUTANT IS A CRITERIA POLLUTANT: **NO**

POLLUTANT IS REPORTABLE AS EPCRA (SARA TITLE III) COMPOUND ONLY: **NO**

POLLUTANT IS A HAZARDOUS AIR POLLUTANT LISTED UNDER THE FEDERAL CAAA SECTION 112: **YES**

POLLUTANT IS A OZONE DEPLETING COMPOUND LISTED UNDER COLORADO AQCC REGULATION 15 SECTION II.11.: **NO**

ESTIMATED EMISSIONS:	UNCONTROLLED ESTIMATED EMISSIONS:	EMISSIONS LIMIT:
<small>(TONS PER YEAR):</small>	<small>(TONS PER YEAR):</small>	<small>(TONS PER YEAR):</small>

<b>0.64926</b>	<b>0.64926</b>	<b>0.00000</b>
----------------	----------------	----------------

ESTIMATED EMISSIONS WITH RULE EFFECTIVENESS:  
(TONS PER YEAR)

**0.00000**

EFFECTIVE YEAR OF INVENTORY: **NOT REPORTED**

POLLUTANT NAME: **VOC - VOLATILE ORGANIC COMPOUNDS**

EMISSION DATA SUBMITTED YEAR: **2014**

POLLUTANT IS A HAZARDOUS AIR POLLUTANT UNDER COLORADO SECTION 25-7-109.3 C.R.S: **NO**

POLLUTANT IS A CRITERIA POLLUTANT: **YES**

POLLUTANT IS REPORTABLE AS EPCRA (SARA TITLE III) COMPOUND ONLY: **NO**

POLLUTANT IS A HAZARDOUS AIR POLLUTANT LISTED UNDER THE FEDERAL CAAA SECTION 112: **NO**

POLLUTANT IS A OZONE DEPLETING COMPOUND LISTED UNDER COLORADO AQCC REGULATION 15 SECTION II.11.: **NO**

ESTIMATED EMISSIONS:	UNCONTROLLED ESTIMATED EMISSIONS:	EMISSIONS LIMIT:
<small>(TONS PER YEAR):</small>	<small>(TONS PER YEAR):</small>	<small>(TONS PER YEAR):</small>

<b>0.58000</b>	<b>0.58000</b>	<b>0.00000</b>
----------------	----------------	----------------

ESTIMATED EMISSIONS WITH RULE EFFECTIVENESS:  
(TONS PER YEAR)

**0.00000**

EFFECTIVE YEAR OF INVENTORY: **NOT REPORTED**

POLLUTANT NAME: **PT - TOTAL PARTICULATE MATTER**

EMISSION DATA SUBMITTED YEAR: **2014**

POLLUTANT IS A HAZARDOUS AIR POLLUTANT UNDER COLORADO SECTION 25-7-109.3 C.R.S: **NO**

POLLUTANT IS A CRITERIA POLLUTANT: **YES**

POLLUTANT IS REPORTABLE AS EPCRA (SARA TITLE III) COMPOUND ONLY: **NO**

POLLUTANT IS A HAZARDOUS AIR POLLUTANT LISTED UNDER THE FEDERAL CAAA SECTION 112: **NO**

POLLUTANT IS A OZONE DEPLETING COMPOUND LISTED UNDER COLORADO AQCC REGULATION 15 SECTION II.11.: **NO**

ESTIMATED EMISSIONS:	UNCONTROLLED ESTIMATED EMISSIONS:	EMISSIONS LIMIT:
<small>(TONS PER YEAR):</small>	<small>(TONS PER YEAR):</small>	<small>(TONS PER YEAR):</small>

<b>0.23000</b>	<b>0.23000</b>	<b>0.00000</b>
----------------	----------------	----------------

ESTIMATED EMISSIONS WITH RULE EFFECTIVENESS:  
(TONS PER YEAR)

**0.00000**

EFFECTIVE YEAR OF INVENTORY: **NOT REPORTED**

POLLUTANT NAME: **PM2.5 - PARTICULATE MATTER < 2.5 UM**

EMISSION DATA SUBMITTED YEAR: **2014**

POLLUTANT IS A HAZARDOUS AIR POLLUTANT UNDER COLORADO SECTION 25-7-109.3 C.R.S: **NO**

POLLUTANT IS A CRITERIA POLLUTANT: **YES**

POLLUTANT IS REPORTABLE AS EPCRA (SARA TITLE III) COMPOUND ONLY: **NO**

POLLUTANT IS A HAZARDOUS AIR POLLUTANT LISTED UNDER THE FEDERAL CAAA SECTION 112: **NO**

POLLUTANT IS A OZONE DEPLETING COMPOUND LISTED UNDER COLORADO AQCC REGULATION 15 SECTION II.11.: **NO**

## Air Pollution Control Division Permitted Facilities (APCDP)

ESTIMATED EMISSIONS: (TONS PER YEAR):	UNCONTROLLED ESTIMATED EMISSIONS: (TONS PER YEAR):	EMISSIONS LIMIT: (TONS PER YEAR):
<b>0.23000</b>	<b>0.23000</b>	<b>0.00000</b>

ESTIMATED EMISSIONS WITH RULE EFFECTIVENESS:  
(TONS PER YEAR)  
**0.00000**

EFFECTIVE YEAR OF INVENTORY: **NOT REPORTED**

POLLUTANT NAME: **PM10 - PARTICULATE MATTER < 10 UM**

EMISSION DATA SUBMITTED YEAR: **2014**

POLLUTANT IS A HAZARDOUS AIR POLLUTANT UNDER COLORADO SECTION 25-7-109.3 C.R.S: **NO**

POLLUTANT IS A CRITERIA POLLUTANT: **YES**

POLLUTANT IS REPORTABLE AS EPCRA (SARA TITLE III) COMPOUND ONLY: **NO**

POLLUTANT IS A HAZARDOUS AIR POLLUTANT LISTED UNDER THE FEDERAL CAAA SECTION 112: **NO**

POLLUTANT IS A OZONE DEPLETING COMPOUND LISTED UNDER COLORADO AQCC REGULATION 15 SECTION II.11.: **NO**

ESTIMATED EMISSIONS: (TONS PER YEAR):	UNCONTROLLED ESTIMATED EMISSIONS: (TONS PER YEAR):	EMISSIONS LIMIT: (TONS PER YEAR):
<b>0.23000</b>	<b>0.23000</b>	<b>0.00000</b>

ESTIMATED EMISSIONS WITH RULE EFFECTIVENESS:  
(TONS PER YEAR)  
**0.00000**

EFFECTIVE YEAR OF INVENTORY: **NOT REPORTED**

POLLUTANT NAME: **NO2 - NITROGEN DIOXIDE**

EMISSION DATA SUBMITTED YEAR: **2014**

POLLUTANT IS A HAZARDOUS AIR POLLUTANT UNDER COLORADO SECTION 25-7-109.3 C.R.S: **NO**

POLLUTANT IS A CRITERIA POLLUTANT: **YES**

POLLUTANT IS REPORTABLE AS EPCRA (SARA TITLE III) COMPOUND ONLY: **NO**

POLLUTANT IS A HAZARDOUS AIR POLLUTANT LISTED UNDER THE FEDERAL CAAA SECTION 112: **NO**

POLLUTANT IS A OZONE DEPLETING COMPOUND LISTED UNDER COLORADO AQCC REGULATION 15 SECTION II.11.: **NO**

ESTIMATED EMISSIONS: (TONS PER YEAR):	UNCONTROLLED ESTIMATED EMISSIONS: (TONS PER YEAR):	EMISSIONS LIMIT: (TONS PER YEAR):
<b>4.03000</b>	<b>4.03000</b>	<b>0.00000</b>

ESTIMATED EMISSIONS WITH RULE EFFECTIVENESS:  
(TONS PER YEAR)  
**0.00000**

EFFECTIVE YEAR OF INVENTORY: **NOT REPORTED**

POLLUTANT NAME: **CO - CARBON MONOXIDE**

EMISSION DATA SUBMITTED YEAR: **2014**

POLLUTANT IS A HAZARDOUS AIR POLLUTANT UNDER COLORADO SECTION 25-7-109.3 C.R.S: **NO**

POLLUTANT IS A CRITERIA POLLUTANT: **YES**

POLLUTANT IS REPORTABLE AS EPCRA (SARA TITLE III) COMPOUND ONLY: **NO**

POLLUTANT IS A HAZARDOUS AIR POLLUTANT LISTED UNDER THE FEDERAL CAAA SECTION 112: **NO**

POLLUTANT IS A OZONE DEPLETING COMPOUND LISTED UNDER COLORADO AQCC REGULATION 15 SECTION II.11.: **NO**

ESTIMATED EMISSIONS: (TONS PER YEAR):	UNCONTROLLED ESTIMATED EMISSIONS: (TONS PER YEAR):	EMISSIONS LIMIT: (TONS PER YEAR):
<b>4.87000</b>	<b>4.87000</b>	<b>0.00000</b>

ESTIMATED EMISSIONS WITH RULE EFFECTIVENESS:  
(TONS PER YEAR)  
**4.87000**



## Air Pollution Control Division Permitted Facilities (APCDP)

EFFECTIVE YEAR OF INVENTORY: **NOT REPORTED**

POLLUTANT NAME: **VOC - VOLATILE ORGANIC COMPOUNDS**

EMISSION DATA SUBMITTED YEAR: **2013**

POLLUTANT IS A HAZARDOUS AIR POLLUTANT UNDER COLORADO SECTION 25-7-109.3 C.R.S: **NO**

POLLUTANT IS A CRITERIA POLLUTANT: **YES**

POLLUTANT IS REPORTABLE AS EPCRA (SARA TITLE III) COMPOUND ONLY: **NO**

POLLUTANT IS A HAZARDOUS AIR POLLUTANT LISTED UNDER THE FEDERAL CAAA SECTION 112: **NO**

POLLUTANT IS A OZONE DEPLETING COMPOUND LISTED UNDER COLORADO AQCC REGULATION 15 SECTION II.11.: **NO**

ESTIMATED EMISSIONS:	UNCONTROLLED ESTIMATED EMISSIONS:	EMISSIONS LIMIT:
<i>(TONS PER YEAR):</i>	<i>(TONS PER YEAR):</i>	<i>(TONS PER YEAR):</i>

<b>0.58000</b>	<b>0.58000</b>	<b>0.00000</b>
----------------	----------------	----------------

ESTIMATED EMISSIONS WITH RULE EFFECTIVENESS:  
*(TONS PER YEAR)*

**0.00000**

EFFECTIVE YEAR OF INVENTORY: **NOT REPORTED**

POLLUTANT NAME: **PT - TOTAL PARTICULATE MATTER**

EMISSION DATA SUBMITTED YEAR: **2013**

POLLUTANT IS A HAZARDOUS AIR POLLUTANT UNDER COLORADO SECTION 25-7-109.3 C.R.S: **NO**

POLLUTANT IS A CRITERIA POLLUTANT: **YES**

POLLUTANT IS REPORTABLE AS EPCRA (SARA TITLE III) COMPOUND ONLY: **NO**

POLLUTANT IS A HAZARDOUS AIR POLLUTANT LISTED UNDER THE FEDERAL CAAA SECTION 112: **NO**

POLLUTANT IS A OZONE DEPLETING COMPOUND LISTED UNDER COLORADO AQCC REGULATION 15 SECTION II.11.: **NO**

ESTIMATED EMISSIONS:	UNCONTROLLED ESTIMATED EMISSIONS:	EMISSIONS LIMIT:
<i>(TONS PER YEAR):</i>	<i>(TONS PER YEAR):</i>	<i>(TONS PER YEAR):</i>

<b>0.23000</b>	<b>0.23000</b>	<b>0.00000</b>
----------------	----------------	----------------

ESTIMATED EMISSIONS WITH RULE EFFECTIVENESS:  
*(TONS PER YEAR)*

**0.00000**

EFFECTIVE YEAR OF INVENTORY: **NOT REPORTED**

POLLUTANT NAME: **PM2.5 - PARTICULATE MATTER < 2.5 UM**

EMISSION DATA SUBMITTED YEAR: **2013**

POLLUTANT IS A HAZARDOUS AIR POLLUTANT UNDER COLORADO SECTION 25-7-109.3 C.R.S: **NO**

POLLUTANT IS A CRITERIA POLLUTANT: **YES**

POLLUTANT IS REPORTABLE AS EPCRA (SARA TITLE III) COMPOUND ONLY: **NO**

POLLUTANT IS A HAZARDOUS AIR POLLUTANT LISTED UNDER THE FEDERAL CAAA SECTION 112: **NO**

POLLUTANT IS A OZONE DEPLETING COMPOUND LISTED UNDER COLORADO AQCC REGULATION 15 SECTION II.11.: **NO**

ESTIMATED EMISSIONS:	UNCONTROLLED ESTIMATED EMISSIONS:	EMISSIONS LIMIT:
<i>(TONS PER YEAR):</i>	<i>(TONS PER YEAR):</i>	<i>(TONS PER YEAR):</i>

<b>0.23000</b>	<b>0.23000</b>	<b>0.00000</b>
----------------	----------------	----------------

ESTIMATED EMISSIONS WITH RULE EFFECTIVENESS:  
*(TONS PER YEAR)*

**0.00000**

EFFECTIVE YEAR OF INVENTORY: **NOT REPORTED**

POLLUTANT NAME: **PM10 - PARTICULATE MATTER < 10 UM**

EMISSION DATA SUBMITTED YEAR: **2013**

POLLUTANT IS A HAZARDOUS AIR POLLUTANT UNDER COLORADO SECTION 25-7-109.3 C.R.S: **NO**

POLLUTANT IS A CRITERIA POLLUTANT: **YES**

POLLUTANT IS REPORTABLE AS EPCRA (SARA TITLE III) COMPOUND ONLY: **NO**

## Air Pollution Control Division Permitted Facilities (APCDP)

POLLUTANT IS A HAZARDOUS AIR POLLUTANT LISTED UNDER THE FEDERAL CAAA SECTION 112: **NO**  
POLLUTANT IS A OZONE DEPLETING COMPOUND LISTED UNDER COLORADO AQCC REGULATION 15 SECTION II.11.: **NO**  
ESTIMATED EMISSIONS: UNCONTROLLED ESTIMATED EMISSIONS: EMISSIONS LIMIT:  
(TONS PER YEAR): (TONS PER YEAR): (TONS PER YEAR):  
**0.23000 0.23000 0.00000**  
ESTIMATED EMISSIONS WITH RULE EFFECTIVENESS:  
(TONS PER YEAR)  
**0.00000**

EFFECTIVE YEAR OF INVENTORY: **NOT REPORTED**

POLLUTANT NAME: **NO2 - NITROGEN DIOXIDE**

EMISSION DATA SUBMITTED YEAR: **2013**

POLLUTANT IS A HAZARDOUS AIR POLLUTANT UNDER COLORADO SECTION 25-7-109.3 C.R.S: **NO**

POLLUTANT IS A CRITERIA POLLUTANT: **YES**

POLLUTANT IS REPORTABLE AS EPCRA (SARA TITLE III) COMPOUND ONLY: **NO**

POLLUTANT IS A HAZARDOUS AIR POLLUTANT LISTED UNDER THE FEDERAL CAAA SECTION 112: **NO**

POLLUTANT IS A OZONE DEPLETING COMPOUND LISTED UNDER COLORADO AQCC REGULATION 15 SECTION II.11.: **NO**

ESTIMATED EMISSIONS: UNCONTROLLED ESTIMATED EMISSIONS: EMISSIONS LIMIT:  
(TONS PER YEAR): (TONS PER YEAR): (TONS PER YEAR):  
**4.03000 4.03000 0.00000**

ESTIMATED EMISSIONS WITH RULE EFFECTIVENESS:  
(TONS PER YEAR)  
**0.00000**

EFFECTIVE YEAR OF INVENTORY: **NOT REPORTED**

POLLUTANT NAME: **CO - CARBON MONOXIDE**

EMISSION DATA SUBMITTED YEAR: **2013**

POLLUTANT IS A HAZARDOUS AIR POLLUTANT UNDER COLORADO SECTION 25-7-109.3 C.R.S: **NO**

POLLUTANT IS A CRITERIA POLLUTANT: **YES**

POLLUTANT IS REPORTABLE AS EPCRA (SARA TITLE III) COMPOUND ONLY: **NO**

POLLUTANT IS A HAZARDOUS AIR POLLUTANT LISTED UNDER THE FEDERAL CAAA SECTION 112: **NO**

POLLUTANT IS A OZONE DEPLETING COMPOUND LISTED UNDER COLORADO AQCC REGULATION 15 SECTION II.11.: **NO**

ESTIMATED EMISSIONS: UNCONTROLLED ESTIMATED EMISSIONS: EMISSIONS LIMIT:  
(TONS PER YEAR): (TONS PER YEAR): (TONS PER YEAR):  
**4.87000 4.87000 0.00000**

ESTIMATED EMISSIONS WITH RULE EFFECTIVENESS:  
(TONS PER YEAR)  
**4.87000**

EFFECTIVE YEAR OF INVENTORY: **NOT REPORTED**

POLLUTANT NAME: **SO2 - SULFUR DIOXIDE**

EMISSION DATA SUBMITTED YEAR: **2009**

POLLUTANT IS A HAZARDOUS AIR POLLUTANT UNDER COLORADO SECTION 25-7-109.3 C.R.S: **NO**

POLLUTANT IS A CRITERIA POLLUTANT: **YES**

POLLUTANT IS REPORTABLE AS EPCRA (SARA TITLE III) COMPOUND ONLY: **NO**

POLLUTANT IS A HAZARDOUS AIR POLLUTANT LISTED UNDER THE FEDERAL CAAA SECTION 112: **NO**

POLLUTANT IS A OZONE DEPLETING COMPOUND LISTED UNDER COLORADO AQCC REGULATION 15 SECTION II.11.: **NO**

ESTIMATED EMISSIONS: UNCONTROLLED ESTIMATED EMISSIONS: EMISSIONS LIMIT:  
(TONS PER YEAR): (TONS PER YEAR): (TONS PER YEAR):  
**0.00000 0.00000 0.00000**

ESTIMATED EMISSIONS WITH RULE EFFECTIVENESS:  
(TONS PER YEAR)

## Air Pollution Control Division Permitted Facilities (APCDP)

**0.00000**

EFFECTIVE YEAR OF INVENTORY: **2019**

POLLUTANT NAME: **PM10 - PARTICULATE MATTER < 10 UM**

EMISSION DATA SUBMITTED YEAR: **2019**

POLLUTANT IS A HAZARDOUS AIR POLLUTANT UNDER COLORADO SECTION 25-7-109.3 C.R.S: **NO**

POLLUTANT IS A CRITERIA POLLUTANT: **YES**

POLLUTANT IS REPORTABLE AS EPCRA (SARA TITLE III) COMPOUND ONLY: **NO**

POLLUTANT IS A HAZARDOUS AIR POLLUTANT LISTED UNDER THE FEDERAL CAAA SECTION 112: **NO**

POLLUTANT IS A OZONE DEPLETING COMPOUND LISTED UNDER COLORADO AQCC REGULATION 15 SECTION II.11.: **NO**

ESTIMATED EMISSIONS:	UNCONTROLLED ESTIMATED EMISSIONS:	EMISSIONS LIMIT:
(TONS PER YEAR):	(TONS PER YEAR):	(TONS PER YEAR):

<b>0.17000</b>	<b>0.17000</b>	<b>0.00000</b>
----------------	----------------	----------------

ESTIMATED EMISSIONS WITH RULE EFFECTIVENESS:  
(TONS PER YEAR)

**0.00000**

EFFECTIVE YEAR OF INVENTORY: **2019**

POLLUTANT NAME: **PM2.5 - PARTICULATE MATTER < 2.5 UM**

EMISSION DATA SUBMITTED YEAR: **2019**

POLLUTANT IS A HAZARDOUS AIR POLLUTANT UNDER COLORADO SECTION 25-7-109.3 C.R.S: **NO**

POLLUTANT IS A CRITERIA POLLUTANT: **YES**

POLLUTANT IS REPORTABLE AS EPCRA (SARA TITLE III) COMPOUND ONLY: **NO**

POLLUTANT IS A HAZARDOUS AIR POLLUTANT LISTED UNDER THE FEDERAL CAAA SECTION 112: **NO**

POLLUTANT IS A OZONE DEPLETING COMPOUND LISTED UNDER COLORADO AQCC REGULATION 15 SECTION II.11.: **NO**

ESTIMATED EMISSIONS:	UNCONTROLLED ESTIMATED EMISSIONS:	EMISSIONS LIMIT:
(TONS PER YEAR):	(TONS PER YEAR):	(TONS PER YEAR):

<b>0.17000</b>	<b>0.17000</b>	<b>0.00000</b>
----------------	----------------	----------------

ESTIMATED EMISSIONS WITH RULE EFFECTIVENESS:  
(TONS PER YEAR)

**0.00000**

EFFECTIVE YEAR OF INVENTORY: **2019**

POLLUTANT NAME: **PT - TOTAL PARTICULATE MATTER**

EMISSION DATA SUBMITTED YEAR: **2019**

POLLUTANT IS A HAZARDOUS AIR POLLUTANT UNDER COLORADO SECTION 25-7-109.3 C.R.S: **NO**

POLLUTANT IS A CRITERIA POLLUTANT: **YES**

POLLUTANT IS REPORTABLE AS EPCRA (SARA TITLE III) COMPOUND ONLY: **NO**

POLLUTANT IS A HAZARDOUS AIR POLLUTANT LISTED UNDER THE FEDERAL CAAA SECTION 112: **NO**

POLLUTANT IS A OZONE DEPLETING COMPOUND LISTED UNDER COLORADO AQCC REGULATION 15 SECTION II.11.: **NO**

ESTIMATED EMISSIONS:	UNCONTROLLED ESTIMATED EMISSIONS:	EMISSIONS LIMIT:
(TONS PER YEAR):	(TONS PER YEAR):	(TONS PER YEAR):

<b>0.17000</b>	<b>0.17000</b>	<b>0.00000</b>
----------------	----------------	----------------

ESTIMATED EMISSIONS WITH RULE EFFECTIVENESS:  
(TONS PER YEAR)

**0.00000**

EFFECTIVE YEAR OF INVENTORY: **2019**

POLLUTANT NAME: **SO2 - SULFUR DIOXIDE**

EMISSION DATA SUBMITTED YEAR: **2019**

POLLUTANT IS A HAZARDOUS AIR POLLUTANT UNDER COLORADO SECTION 25-7-109.3 C.R.S: **NO**

## Air Pollution Control Division Permitted Facilities (APCDP)

POLLUTANT IS A CRITERIA POLLUTANT: **YES**

POLLUTANT IS REPORTABLE AS EPCRA (SARA TITLE III) COMPOUND ONLY: **NO**

POLLUTANT IS A HAZARDOUS AIR POLLUTANT LISTED UNDER THE FEDERAL CAAA SECTION 112: **NO**

POLLUTANT IS A OZONE DEPLETING COMPOUND LISTED UNDER COLORADO AQCC REGULATION 15 SECTION II.11.: **NO**

ESTIMATED EMISSIONS:	UNCONTROLLED ESTIMATED EMISSIONS:	EMISSIONS LIMIT:
(TONS PER YEAR):	(TONS PER YEAR):	(TONS PER YEAR):

<b>0.01000</b>	<b>0.01000</b>	<b>0.00000</b>
----------------	----------------	----------------

ESTIMATED EMISSIONS WITH RULE EFFECTIVENESS:  
(TONS PER YEAR)

**0.00000**

EFFECTIVE YEAR OF INVENTORY: **2019**

POLLUTANT NAME: **VOC - VOLATILE ORGANIC COMPOUNDS**

EMISSION DATA SUBMITTED YEAR: **2019**

POLLUTANT IS A HAZARDOUS AIR POLLUTANT UNDER COLORADO SECTION 25-7-109.3 C.R.S: **NO**

POLLUTANT IS A CRITERIA POLLUTANT: **YES**

POLLUTANT IS REPORTABLE AS EPCRA (SARA TITLE III) COMPOUND ONLY: **NO**

POLLUTANT IS A HAZARDOUS AIR POLLUTANT LISTED UNDER THE FEDERAL CAAA SECTION 112: **NO**

POLLUTANT IS A OZONE DEPLETING COMPOUND LISTED UNDER COLORADO AQCC REGULATION 15 SECTION II.11.: **NO**

ESTIMATED EMISSIONS:	UNCONTROLLED ESTIMATED EMISSIONS:	EMISSIONS LIMIT:
(TONS PER YEAR):	(TONS PER YEAR):	(TONS PER YEAR):

<b>0.12000</b>	<b>0.12000</b>	<b>0.00000</b>
----------------	----------------	----------------

ESTIMATED EMISSIONS WITH RULE EFFECTIVENESS:  
(TONS PER YEAR)

**0.00000**

EFFECTIVE YEAR OF INVENTORY: **2019**

POLLUTANT NAME: **CO - CARBON MONOXIDE**

EMISSION DATA SUBMITTED YEAR: **2018**

POLLUTANT IS A HAZARDOUS AIR POLLUTANT UNDER COLORADO SECTION 25-7-109.3 C.R.S: **NO**

POLLUTANT IS A CRITERIA POLLUTANT: **YES**

POLLUTANT IS REPORTABLE AS EPCRA (SARA TITLE III) COMPOUND ONLY: **NO**

POLLUTANT IS A HAZARDOUS AIR POLLUTANT LISTED UNDER THE FEDERAL CAAA SECTION 112: **NO**

POLLUTANT IS A OZONE DEPLETING COMPOUND LISTED UNDER COLORADO AQCC REGULATION 15 SECTION II.11.: **NO**

ESTIMATED EMISSIONS:	UNCONTROLLED ESTIMATED EMISSIONS:	EMISSIONS LIMIT:
(TONS PER YEAR):	(TONS PER YEAR):	(TONS PER YEAR):

<b>1.90000</b>	<b>1.90000</b>	<b>0.00000</b>
----------------	----------------	----------------

ESTIMATED EMISSIONS WITH RULE EFFECTIVENESS:  
(TONS PER YEAR)

**1.90000**

EFFECTIVE YEAR OF INVENTORY: **2019**

POLLUTANT NAME: **PM10 - PARTICULATE MATTER < 10 UM**

EMISSION DATA SUBMITTED YEAR: **2018**

POLLUTANT IS A HAZARDOUS AIR POLLUTANT UNDER COLORADO SECTION 25-7-109.3 C.R.S: **NO**

POLLUTANT IS A CRITERIA POLLUTANT: **YES**

POLLUTANT IS REPORTABLE AS EPCRA (SARA TITLE III) COMPOUND ONLY: **NO**

POLLUTANT IS A HAZARDOUS AIR POLLUTANT LISTED UNDER THE FEDERAL CAAA SECTION 112: **NO**

POLLUTANT IS A OZONE DEPLETING COMPOUND LISTED UNDER COLORADO AQCC REGULATION 15 SECTION II.11.: **NO**

ESTIMATED EMISSIONS:	UNCONTROLLED ESTIMATED EMISSIONS:	EMISSIONS LIMIT:
(TONS PER YEAR):	(TONS PER YEAR):	(TONS PER YEAR):

--	--	--

# Air Pollution Control Division Permitted Facilities (APCDP)

0.17000 0.17000 0.00000

ESTIMATED EMISSIONS WITH RULE EFFECTIVENESS:  
(TONS PER YEAR)

0.00000

EFFECTIVE YEAR OF INVENTORY: 2019

POLLUTANT NAME: PM2.5 - PARTICULATE MATTER < 2.5 UM

EMISSION DATA SUBMITTED YEAR: 2018

POLLUTANT IS A HAZARDOUS AIR POLLUTANT UNDER COLORADO SECTION 25-7-109.3 C.R.S: NO

POLLUTANT IS A CRITERIA POLLUTANT: YES

POLLUTANT IS REPORTABLE AS EPCRA (SARA TITLE III) COMPOUND ONLY: NO

POLLUTANT IS A HAZARDOUS AIR POLLUTANT LISTED UNDER THE FEDERAL CAAA SECTION 112: NO

POLLUTANT IS A OZONE DEPLETING COMPOUND LISTED UNDER COLORADO AQCC REGULATION 15 SECTION II.11.: NO

ESTIMATED EMISSIONS: UNCONTROLLED ESTIMATED EMISSIONS: EMISSIONS LIMIT:  
(TONS PER YEAR): (TONS PER YEAR): (TONS PER YEAR):

0.17000 0.17000 0.00000

ESTIMATED EMISSIONS WITH RULE EFFECTIVENESS:  
(TONS PER YEAR)

0.00000

EFFECTIVE YEAR OF INVENTORY: 2019

POLLUTANT NAME: PT - TOTAL PARTICULATE MATTER

EMISSION DATA SUBMITTED YEAR: 2018

POLLUTANT IS A HAZARDOUS AIR POLLUTANT UNDER COLORADO SECTION 25-7-109.3 C.R.S: NO

POLLUTANT IS A CRITERIA POLLUTANT: YES

POLLUTANT IS REPORTABLE AS EPCRA (SARA TITLE III) COMPOUND ONLY: NO

POLLUTANT IS A HAZARDOUS AIR POLLUTANT LISTED UNDER THE FEDERAL CAAA SECTION 112: NO

POLLUTANT IS A OZONE DEPLETING COMPOUND LISTED UNDER COLORADO AQCC REGULATION 15 SECTION II.11.: NO

ESTIMATED EMISSIONS: UNCONTROLLED ESTIMATED EMISSIONS: EMISSIONS LIMIT:  
(TONS PER YEAR): (TONS PER YEAR): (TONS PER YEAR):

0.17000 0.17000 0.00000

ESTIMATED EMISSIONS WITH RULE EFFECTIVENESS:  
(TONS PER YEAR)

0.00000

EFFECTIVE YEAR OF INVENTORY: 2019

POLLUTANT NAME: SO2 - SULFUR DIOXIDE

EMISSION DATA SUBMITTED YEAR: 2018

POLLUTANT IS A HAZARDOUS AIR POLLUTANT UNDER COLORADO SECTION 25-7-109.3 C.R.S: NO

POLLUTANT IS A CRITERIA POLLUTANT: YES

POLLUTANT IS REPORTABLE AS EPCRA (SARA TITLE III) COMPOUND ONLY: NO

POLLUTANT IS A HAZARDOUS AIR POLLUTANT LISTED UNDER THE FEDERAL CAAA SECTION 112: NO

POLLUTANT IS A OZONE DEPLETING COMPOUND LISTED UNDER COLORADO AQCC REGULATION 15 SECTION II.11.: NO

ESTIMATED EMISSIONS: UNCONTROLLED ESTIMATED EMISSIONS: EMISSIONS LIMIT:  
(TONS PER YEAR): (TONS PER YEAR): (TONS PER YEAR):

0.01000 0.01000 0.00000

ESTIMATED EMISSIONS WITH RULE EFFECTIVENESS:  
(TONS PER YEAR)

0.00000

EFFECTIVE YEAR OF INVENTORY: 2019

POLLUTANT NAME: VOC - VOLATILE ORGANIC COMPOUNDS

## Air Pollution Control Division Permitted Facilities (APCDP)

EMISSION DATA SUBMITTED YEAR: **2018**

POLLUTANT IS A HAZARDOUS AIR POLLUTANT UNDER COLORADO SECTION 25-7-109.3 C.R.S: **NO**

POLLUTANT IS A CRITERIA POLLUTANT: **YES**

POLLUTANT IS REPORTABLE AS EPCRA (SARA TITLE III) COMPOUND ONLY: **NO**

POLLUTANT IS A HAZARDOUS AIR POLLUTANT LISTED UNDER THE FEDERAL CAAA SECTION 112: **NO**

POLLUTANT IS A OZONE DEPLETING COMPOUND LISTED UNDER COLORADO AQCC REGULATION 15 SECTION II.11.: **NO**

ESTIMATED EMISSIONS:	UNCONTROLLED ESTIMATED EMISSIONS:	EMISSIONS LIMIT:
<small>(TONS PER YEAR):</small>	<small>(TONS PER YEAR):</small>	<small>(TONS PER YEAR):</small>

<b>0.12000</b>	<b>0.12000</b>	<b>0.00000</b>
----------------	----------------	----------------

ESTIMATED EMISSIONS WITH RULE EFFECTIVENESS:  
(TONS PER YEAR)

**0.00000**

EFFECTIVE YEAR OF INVENTORY: **2019**

POLLUTANT NAME: **NOX - NITROGEN OXIDES**

EMISSION DATA SUBMITTED YEAR: **2018**

POLLUTANT IS A HAZARDOUS AIR POLLUTANT UNDER COLORADO SECTION 25-7-109.3 C.R.S: **NO**

POLLUTANT IS A CRITERIA POLLUTANT: **YES**

POLLUTANT IS REPORTABLE AS EPCRA (SARA TITLE III) COMPOUND ONLY: **NO**

POLLUTANT IS A HAZARDOUS AIR POLLUTANT LISTED UNDER THE FEDERAL CAAA SECTION 112: **NO**

POLLUTANT IS A OZONE DEPLETING COMPOUND LISTED UNDER COLORADO AQCC REGULATION 15 SECTION II.11.: **NO**

ESTIMATED EMISSIONS:	UNCONTROLLED ESTIMATED EMISSIONS:	EMISSIONS LIMIT:
<small>(TONS PER YEAR):</small>	<small>(TONS PER YEAR):</small>	<small>(TONS PER YEAR):</small>

<b>2.20000</b>	<b>2.20000</b>	<b>0.00000</b>
----------------	----------------	----------------

ESTIMATED EMISSIONS WITH RULE EFFECTIVENESS:  
(TONS PER YEAR)

**0.00000**

EFFECTIVE YEAR OF INVENTORY: **2018**

POLLUTANT NAME: **CO - CARBON MONOXIDE**

EMISSION DATA SUBMITTED YEAR: **2017**

POLLUTANT IS A HAZARDOUS AIR POLLUTANT UNDER COLORADO SECTION 25-7-109.3 C.R.S: **NO**

POLLUTANT IS A CRITERIA POLLUTANT: **YES**

POLLUTANT IS REPORTABLE AS EPCRA (SARA TITLE III) COMPOUND ONLY: **NO**

POLLUTANT IS A HAZARDOUS AIR POLLUTANT LISTED UNDER THE FEDERAL CAAA SECTION 112: **NO**

POLLUTANT IS A OZONE DEPLETING COMPOUND LISTED UNDER COLORADO AQCC REGULATION 15 SECTION II.11.: **NO**

ESTIMATED EMISSIONS:	UNCONTROLLED ESTIMATED EMISSIONS:	EMISSIONS LIMIT:
<small>(TONS PER YEAR):</small>	<small>(TONS PER YEAR):</small>	<small>(TONS PER YEAR):</small>

<b>1.90000</b>	<b>1.90000</b>	<b>0.00000</b>
----------------	----------------	----------------

ESTIMATED EMISSIONS WITH RULE EFFECTIVENESS:  
(TONS PER YEAR)

**1.90000**

EFFECTIVE YEAR OF INVENTORY: **2018**

POLLUTANT NAME: **PM10 - PARTICULATE MATTER < 10 UM**

EMISSION DATA SUBMITTED YEAR: **2017**

POLLUTANT IS A HAZARDOUS AIR POLLUTANT UNDER COLORADO SECTION 25-7-109.3 C.R.S: **NO**

POLLUTANT IS A CRITERIA POLLUTANT: **YES**

POLLUTANT IS REPORTABLE AS EPCRA (SARA TITLE III) COMPOUND ONLY: **NO**

POLLUTANT IS A HAZARDOUS AIR POLLUTANT LISTED UNDER THE FEDERAL CAAA SECTION 112: **NO**

POLLUTANT IS A OZONE DEPLETING COMPOUND LISTED UNDER COLORADO AQCC REGULATION 15 SECTION II.11.: **NO**

## Air Pollution Control Division Permitted Facilities (APCDP)

ESTIMATED EMISSIONS: (TONS PER YEAR):	UNCONTROLLED ESTIMATED EMISSIONS: (TONS PER YEAR):	EMISSIONS LIMIT: (TONS PER YEAR):
<b>0.17000</b>	<b>0.17000</b>	<b>0.00000</b>

ESTIMATED EMISSIONS WITH RULE EFFECTIVENESS:  
(TONS PER YEAR)  
**0.00000**

EFFECTIVE YEAR OF INVENTORY: **2018**

POLLUTANT NAME: **PM2.5 - PARTICULATE MATTER < 2.5 UM**

EMISSION DATA SUBMITTED YEAR: **2017**

POLLUTANT IS A HAZARDOUS AIR POLLUTANT UNDER COLORADO SECTION 25-7-109.3 C.R.S: **NO**

POLLUTANT IS A CRITERIA POLLUTANT: **YES**

POLLUTANT IS REPORTABLE AS EPCRA (SARA TITLE III) COMPOUND ONLY: **NO**

POLLUTANT IS A HAZARDOUS AIR POLLUTANT LISTED UNDER THE FEDERAL CAAA SECTION 112: **NO**

POLLUTANT IS A OZONE DEPLETING COMPOUND LISTED UNDER COLORADO AQCC REGULATION 15 SECTION II.11.: **NO**

ESTIMATED EMISSIONS: (TONS PER YEAR):	UNCONTROLLED ESTIMATED EMISSIONS: (TONS PER YEAR):	EMISSIONS LIMIT: (TONS PER YEAR):
<b>0.17000</b>	<b>0.17000</b>	<b>0.00000</b>

ESTIMATED EMISSIONS WITH RULE EFFECTIVENESS:  
(TONS PER YEAR)  
**0.00000**

EFFECTIVE YEAR OF INVENTORY: **2018**

POLLUTANT NAME: **PT - TOTAL PARTICULATE MATTER**

EMISSION DATA SUBMITTED YEAR: **2017**

POLLUTANT IS A HAZARDOUS AIR POLLUTANT UNDER COLORADO SECTION 25-7-109.3 C.R.S: **NO**

POLLUTANT IS A CRITERIA POLLUTANT: **YES**

POLLUTANT IS REPORTABLE AS EPCRA (SARA TITLE III) COMPOUND ONLY: **NO**

POLLUTANT IS A HAZARDOUS AIR POLLUTANT LISTED UNDER THE FEDERAL CAAA SECTION 112: **NO**

POLLUTANT IS A OZONE DEPLETING COMPOUND LISTED UNDER COLORADO AQCC REGULATION 15 SECTION II.11.: **NO**

ESTIMATED EMISSIONS: (TONS PER YEAR):	UNCONTROLLED ESTIMATED EMISSIONS: (TONS PER YEAR):	EMISSIONS LIMIT: (TONS PER YEAR):
<b>0.17000</b>	<b>0.17000</b>	<b>0.00000</b>

ESTIMATED EMISSIONS WITH RULE EFFECTIVENESS:  
(TONS PER YEAR)  
**0.00000**

EFFECTIVE YEAR OF INVENTORY: **2018**

POLLUTANT NAME: **SO2 - SULFUR DIOXIDE**

EMISSION DATA SUBMITTED YEAR: **2017**

POLLUTANT IS A HAZARDOUS AIR POLLUTANT UNDER COLORADO SECTION 25-7-109.3 C.R.S: **NO**

POLLUTANT IS A CRITERIA POLLUTANT: **YES**

POLLUTANT IS REPORTABLE AS EPCRA (SARA TITLE III) COMPOUND ONLY: **NO**

POLLUTANT IS A HAZARDOUS AIR POLLUTANT LISTED UNDER THE FEDERAL CAAA SECTION 112: **NO**

POLLUTANT IS A OZONE DEPLETING COMPOUND LISTED UNDER COLORADO AQCC REGULATION 15 SECTION II.11.: **NO**

ESTIMATED EMISSIONS: (TONS PER YEAR):	UNCONTROLLED ESTIMATED EMISSIONS: (TONS PER YEAR):	EMISSIONS LIMIT: (TONS PER YEAR):
<b>0.01000</b>	<b>0.01000</b>	<b>0.00000</b>

ESTIMATED EMISSIONS WITH RULE EFFECTIVENESS:  
(TONS PER YEAR)  
**0.00000**

## Air Pollution Control Division Permitted Facilities (APCDP)

EFFECTIVE YEAR OF INVENTORY: **2018**

POLLUTANT NAME: **VOC - VOLATILE ORGANIC COMPOUNDS**

EMISSION DATA SUBMITTED YEAR: **2017**

POLLUTANT IS A HAZARDOUS AIR POLLUTANT UNDER COLORADO SECTION 25-7-109.3 C.R.S: **NO**

POLLUTANT IS A CRITERIA POLLUTANT: **YES**

POLLUTANT IS REPORTABLE AS EPCRA (SARA TITLE III) COMPOUND ONLY: **NO**

POLLUTANT IS A HAZARDOUS AIR POLLUTANT LISTED UNDER THE FEDERAL CAAA SECTION 112: **NO**

POLLUTANT IS A OZONE DEPLETING COMPOUND LISTED UNDER COLORADO AQCC REGULATION 15 SECTION II.11.: **NO**

ESTIMATED EMISSIONS:	UNCONTROLLED ESTIMATED EMISSIONS:	EMISSIONS LIMIT:
<i>(TONS PER YEAR):</i>	<i>(TONS PER YEAR):</i>	<i>(TONS PER YEAR):</i>

<b>0.12000</b>	<b>0.12000</b>	<b>0.00000</b>
----------------	----------------	----------------

ESTIMATED EMISSIONS WITH RULE EFFECTIVENESS:  
*(TONS PER YEAR)*

**0.00000**

EFFECTIVE YEAR OF INVENTORY: **2018**

POLLUTANT NAME: **NOX - NITROGEN OXIDES**

EMISSION DATA SUBMITTED YEAR: **2017**

POLLUTANT IS A HAZARDOUS AIR POLLUTANT UNDER COLORADO SECTION 25-7-109.3 C.R.S: **NO**

POLLUTANT IS A CRITERIA POLLUTANT: **YES**

POLLUTANT IS REPORTABLE AS EPCRA (SARA TITLE III) COMPOUND ONLY: **NO**

POLLUTANT IS A HAZARDOUS AIR POLLUTANT LISTED UNDER THE FEDERAL CAAA SECTION 112: **NO**

POLLUTANT IS A OZONE DEPLETING COMPOUND LISTED UNDER COLORADO AQCC REGULATION 15 SECTION II.11.: **NO**

ESTIMATED EMISSIONS:	UNCONTROLLED ESTIMATED EMISSIONS:	EMISSIONS LIMIT:
<i>(TONS PER YEAR):</i>	<i>(TONS PER YEAR):</i>	<i>(TONS PER YEAR):</i>

<b>2.20000</b>	<b>2.20000</b>	<b>0.00000</b>
----------------	----------------	----------------

ESTIMATED EMISSIONS WITH RULE EFFECTIVENESS:  
*(TONS PER YEAR)*

**0.00000**

EFFECTIVE YEAR OF INVENTORY: **NOT REPORTED**

POLLUTANT NAME: **CO - CARBON MONOXIDE**

EMISSION DATA SUBMITTED YEAR: **2016**

POLLUTANT IS A HAZARDOUS AIR POLLUTANT UNDER COLORADO SECTION 25-7-109.3 C.R.S: **NO**

POLLUTANT IS A CRITERIA POLLUTANT: **YES**

POLLUTANT IS REPORTABLE AS EPCRA (SARA TITLE III) COMPOUND ONLY: **NO**

POLLUTANT IS A HAZARDOUS AIR POLLUTANT LISTED UNDER THE FEDERAL CAAA SECTION 112: **NO**

POLLUTANT IS A OZONE DEPLETING COMPOUND LISTED UNDER COLORADO AQCC REGULATION 15 SECTION II.11.: **NO**

ESTIMATED EMISSIONS:	UNCONTROLLED ESTIMATED EMISSIONS:	EMISSIONS LIMIT:
<i>(TONS PER YEAR):</i>	<i>(TONS PER YEAR):</i>	<i>(TONS PER YEAR):</i>

<b>1.93000</b>	<b>1.93000</b>	<b>0.00000</b>
----------------	----------------	----------------

ESTIMATED EMISSIONS WITH RULE EFFECTIVENESS:  
*(TONS PER YEAR)*

**1.93000**

EFFECTIVE YEAR OF INVENTORY: **NOT REPORTED**

POLLUTANT NAME: **PM10 - PARTICULATE MATTER < 10 UM**

EMISSION DATA SUBMITTED YEAR: **2016**

POLLUTANT IS A HAZARDOUS AIR POLLUTANT UNDER COLORADO SECTION 25-7-109.3 C.R.S: **NO**

POLLUTANT IS A CRITERIA POLLUTANT: **YES**

POLLUTANT IS REPORTABLE AS EPCRA (SARA TITLE III) COMPOUND ONLY: **NO**



## Air Pollution Control Division Permitted Facilities (APCDP)

POLLUTANT IS A HAZARDOUS AIR POLLUTANT LISTED UNDER THE FEDERAL CAAA SECTION 112: **NO**  
POLLUTANT IS A OZONE DEPLETING COMPOUND LISTED UNDER COLORADO AQCC REGULATION 15 SECTION II.11.: **NO**  
ESTIMATED EMISSIONS: UNCONTROLLED ESTIMATED EMISSIONS: EMISSIONS LIMIT:  
(TONS PER YEAR): (TONS PER YEAR): (TONS PER YEAR):  
**0.17000 0.17000 0.00000**  
ESTIMATED EMISSIONS WITH RULE EFFECTIVENESS:  
(TONS PER YEAR)  
**0.00000**

EFFECTIVE YEAR OF INVENTORY: **NOT REPORTED**

POLLUTANT NAME: **PM2.5 - PARTICULATE MATTER < 2.5 UM**

EMISSION DATA SUBMITTED YEAR: **2016**

POLLUTANT IS A HAZARDOUS AIR POLLUTANT UNDER COLORADO SECTION 25-7-109.3 C.R.S: **NO**

POLLUTANT IS A CRITERIA POLLUTANT: **YES**

POLLUTANT IS REPORTABLE AS EPCRA (SARA TITLE III) COMPOUND ONLY: **NO**

POLLUTANT IS A HAZARDOUS AIR POLLUTANT LISTED UNDER THE FEDERAL CAAA SECTION 112: **NO**

POLLUTANT IS A OZONE DEPLETING COMPOUND LISTED UNDER COLORADO AQCC REGULATION 15 SECTION II.11.: **NO**

ESTIMATED EMISSIONS: UNCONTROLLED ESTIMATED EMISSIONS: EMISSIONS LIMIT:  
(TONS PER YEAR): (TONS PER YEAR): (TONS PER YEAR):

**0.17000 0.17000 0.00000**

ESTIMATED EMISSIONS WITH RULE EFFECTIVENESS:  
(TONS PER YEAR)

**0.00000**

EFFECTIVE YEAR OF INVENTORY: **NOT REPORTED**

POLLUTANT NAME: **PT - TOTAL PARTICULATE MATTER**

EMISSION DATA SUBMITTED YEAR: **2016**

POLLUTANT IS A HAZARDOUS AIR POLLUTANT UNDER COLORADO SECTION 25-7-109.3 C.R.S: **NO**

POLLUTANT IS A CRITERIA POLLUTANT: **YES**

POLLUTANT IS REPORTABLE AS EPCRA (SARA TITLE III) COMPOUND ONLY: **NO**

POLLUTANT IS A HAZARDOUS AIR POLLUTANT LISTED UNDER THE FEDERAL CAAA SECTION 112: **NO**

POLLUTANT IS A OZONE DEPLETING COMPOUND LISTED UNDER COLORADO AQCC REGULATION 15 SECTION II.11.: **NO**

ESTIMATED EMISSIONS: UNCONTROLLED ESTIMATED EMISSIONS: EMISSIONS LIMIT:  
(TONS PER YEAR): (TONS PER YEAR): (TONS PER YEAR):

**0.17000 0.17000 0.00000**

ESTIMATED EMISSIONS WITH RULE EFFECTIVENESS:  
(TONS PER YEAR)

**0.00000**

EFFECTIVE YEAR OF INVENTORY: **NOT REPORTED**

POLLUTANT NAME: **SO2 - SULFUR DIOXIDE**

EMISSION DATA SUBMITTED YEAR: **2016**

POLLUTANT IS A HAZARDOUS AIR POLLUTANT UNDER COLORADO SECTION 25-7-109.3 C.R.S: **NO**

POLLUTANT IS A CRITERIA POLLUTANT: **YES**

POLLUTANT IS REPORTABLE AS EPCRA (SARA TITLE III) COMPOUND ONLY: **NO**

POLLUTANT IS A HAZARDOUS AIR POLLUTANT LISTED UNDER THE FEDERAL CAAA SECTION 112: **NO**

POLLUTANT IS A OZONE DEPLETING COMPOUND LISTED UNDER COLORADO AQCC REGULATION 15 SECTION II.11.: **NO**

ESTIMATED EMISSIONS: UNCONTROLLED ESTIMATED EMISSIONS: EMISSIONS LIMIT:  
(TONS PER YEAR): (TONS PER YEAR): (TONS PER YEAR):

**0.01000 0.01000 0.00000**

ESTIMATED EMISSIONS WITH RULE EFFECTIVENESS:  
(TONS PER YEAR)

## Air Pollution Control Division Permitted Facilities (APCDP)

**0.00000**

EFFECTIVE YEAR OF INVENTORY: **NOT REPORTED**

POLLUTANT NAME: **VOC - VOLATILE ORGANIC COMPOUNDS**

EMISSION DATA SUBMITTED YEAR: **2016**

POLLUTANT IS A HAZARDOUS AIR POLLUTANT UNDER COLORADO SECTION 25-7-109.3 C.R.S: **NO**

POLLUTANT IS A CRITERIA POLLUTANT: **YES**

POLLUTANT IS REPORTABLE AS EPCRA (SARA TITLE III) COMPOUND ONLY: **NO**

POLLUTANT IS A HAZARDOUS AIR POLLUTANT LISTED UNDER THE FEDERAL CAAA SECTION 112: **NO**

POLLUTANT IS A OZONE DEPLETING COMPOUND LISTED UNDER COLORADO AQCC REGULATION 15 SECTION II.11.: **NO**

ESTIMATED EMISSIONS:	UNCONTROLLED ESTIMATED EMISSIONS:	EMISSIONS LIMIT:
(TONS PER YEAR):	(TONS PER YEAR):	(TONS PER YEAR):

<b>0.13000</b>	<b>0.13000</b>	<b>0.00000</b>
----------------	----------------	----------------

ESTIMATED EMISSIONS WITH RULE EFFECTIVENESS:  
(TONS PER YEAR)

**0.00000**

EFFECTIVE YEAR OF INVENTORY: **NOT REPORTED**

POLLUTANT NAME: **NOX - NITROGEN OXIDES**

EMISSION DATA SUBMITTED YEAR: **2016**

POLLUTANT IS A HAZARDOUS AIR POLLUTANT UNDER COLORADO SECTION 25-7-109.3 C.R.S: **NO**

POLLUTANT IS A CRITERIA POLLUTANT: **YES**

POLLUTANT IS REPORTABLE AS EPCRA (SARA TITLE III) COMPOUND ONLY: **NO**

POLLUTANT IS A HAZARDOUS AIR POLLUTANT LISTED UNDER THE FEDERAL CAAA SECTION 112: **NO**

POLLUTANT IS A OZONE DEPLETING COMPOUND LISTED UNDER COLORADO AQCC REGULATION 15 SECTION II.11.: **NO**

ESTIMATED EMISSIONS:	UNCONTROLLED ESTIMATED EMISSIONS:	EMISSIONS LIMIT:
(TONS PER YEAR):	(TONS PER YEAR):	(TONS PER YEAR):

<b>2.30000</b>	<b>2.30000</b>	<b>0.00000</b>
----------------	----------------	----------------

ESTIMATED EMISSIONS WITH RULE EFFECTIVENESS:  
(TONS PER YEAR)

**0.00000**

EFFECTIVE YEAR OF INVENTORY: **NOT REPORTED**

POLLUTANT NAME: **NO2 - NITROGEN DIOXIDE**

EMISSION DATA SUBMITTED YEAR: **2015**

POLLUTANT IS A HAZARDOUS AIR POLLUTANT UNDER COLORADO SECTION 25-7-109.3 C.R.S: **NO**

POLLUTANT IS A CRITERIA POLLUTANT: **YES**

POLLUTANT IS REPORTABLE AS EPCRA (SARA TITLE III) COMPOUND ONLY: **NO**

POLLUTANT IS A HAZARDOUS AIR POLLUTANT LISTED UNDER THE FEDERAL CAAA SECTION 112: **NO**

POLLUTANT IS A OZONE DEPLETING COMPOUND LISTED UNDER COLORADO AQCC REGULATION 15 SECTION II.11.: **NO**

ESTIMATED EMISSIONS:	UNCONTROLLED ESTIMATED EMISSIONS:	EMISSIONS LIMIT:
(TONS PER YEAR):	(TONS PER YEAR):	(TONS PER YEAR):

<b>5.40000</b>	<b>5.40000</b>	<b>0.00000</b>
----------------	----------------	----------------

ESTIMATED EMISSIONS WITH RULE EFFECTIVENESS:  
(TONS PER YEAR)

**0.00000**

EFFECTIVE YEAR OF INVENTORY: **NOT REPORTED**

POLLUTANT NAME: **NOX - NITROGEN OXIDES**

EMISSION DATA SUBMITTED YEAR: **2015**

POLLUTANT IS A HAZARDOUS AIR POLLUTANT UNDER COLORADO SECTION 25-7-109.3 C.R.S: **NO**

## Air Pollution Control Division Permitted Facilities (APCDP)

POLLUTANT IS A CRITERIA POLLUTANT: **YES**

POLLUTANT IS REPORTABLE AS EPCRA (SARA TITLE III) COMPOUND ONLY: **NO**

POLLUTANT IS A HAZARDOUS AIR POLLUTANT LISTED UNDER THE FEDERAL CAAA SECTION 112: **NO**

POLLUTANT IS A OZONE DEPLETING COMPOUND LISTED UNDER COLORADO AQCC REGULATION 15 SECTION II.11.: **NO**

ESTIMATED EMISSIONS:	UNCONTROLLED ESTIMATED EMISSIONS:	EMISSIONS LIMIT:
(TONS PER YEAR):	(TONS PER YEAR):	(TONS PER YEAR):

<b>2.30000</b>	<b>2.30000</b>	<b>0.00000</b>
----------------	----------------	----------------

ESTIMATED EMISSIONS WITH RULE EFFECTIVENESS:  
(TONS PER YEAR)

**0.00000**

EFFECTIVE YEAR OF INVENTORY: **NOT REPORTED**

POLLUTANT NAME: **VOC - VOLATILE ORGANIC COMPOUNDS**

EMISSION DATA SUBMITTED YEAR: **2015**

POLLUTANT IS A HAZARDOUS AIR POLLUTANT UNDER COLORADO SECTION 25-7-109.3 C.R.S: **NO**

POLLUTANT IS A CRITERIA POLLUTANT: **YES**

POLLUTANT IS REPORTABLE AS EPCRA (SARA TITLE III) COMPOUND ONLY: **NO**

POLLUTANT IS A HAZARDOUS AIR POLLUTANT LISTED UNDER THE FEDERAL CAAA SECTION 112: **NO**

POLLUTANT IS A OZONE DEPLETING COMPOUND LISTED UNDER COLORADO AQCC REGULATION 15 SECTION II.11.: **NO**

ESTIMATED EMISSIONS:	UNCONTROLLED ESTIMATED EMISSIONS:	EMISSIONS LIMIT:
(TONS PER YEAR):	(TONS PER YEAR):	(TONS PER YEAR):

<b>0.13000</b>	<b>0.13000</b>	<b>0.00000</b>
----------------	----------------	----------------

ESTIMATED EMISSIONS WITH RULE EFFECTIVENESS:  
(TONS PER YEAR)

**0.00000**

EFFECTIVE YEAR OF INVENTORY: **NOT REPORTED**

POLLUTANT NAME: **SO2 - SULFUR DIOXIDE**

EMISSION DATA SUBMITTED YEAR: **2015**

POLLUTANT IS A HAZARDOUS AIR POLLUTANT UNDER COLORADO SECTION 25-7-109.3 C.R.S: **NO**

POLLUTANT IS A CRITERIA POLLUTANT: **YES**

POLLUTANT IS REPORTABLE AS EPCRA (SARA TITLE III) COMPOUND ONLY: **NO**

POLLUTANT IS A HAZARDOUS AIR POLLUTANT LISTED UNDER THE FEDERAL CAAA SECTION 112: **NO**

POLLUTANT IS A OZONE DEPLETING COMPOUND LISTED UNDER COLORADO AQCC REGULATION 15 SECTION II.11.: **NO**

ESTIMATED EMISSIONS:	UNCONTROLLED ESTIMATED EMISSIONS:	EMISSIONS LIMIT:
(TONS PER YEAR):	(TONS PER YEAR):	(TONS PER YEAR):

<b>0.01000</b>	<b>0.01000</b>	<b>0.00000</b>
----------------	----------------	----------------

ESTIMATED EMISSIONS WITH RULE EFFECTIVENESS:  
(TONS PER YEAR)

**0.00000**

EFFECTIVE YEAR OF INVENTORY: **NOT REPORTED**

POLLUTANT NAME: **PT - TOTAL PARTICULATE MATTER**

EMISSION DATA SUBMITTED YEAR: **2015**

POLLUTANT IS A HAZARDOUS AIR POLLUTANT UNDER COLORADO SECTION 25-7-109.3 C.R.S: **NO**

POLLUTANT IS A CRITERIA POLLUTANT: **YES**

POLLUTANT IS REPORTABLE AS EPCRA (SARA TITLE III) COMPOUND ONLY: **NO**

POLLUTANT IS A HAZARDOUS AIR POLLUTANT LISTED UNDER THE FEDERAL CAAA SECTION 112: **NO**

POLLUTANT IS A OZONE DEPLETING COMPOUND LISTED UNDER COLORADO AQCC REGULATION 15 SECTION II.11.: **NO**

ESTIMATED EMISSIONS:	UNCONTROLLED ESTIMATED EMISSIONS:	EMISSIONS LIMIT:
(TONS PER YEAR):	(TONS PER YEAR):	(TONS PER YEAR):

--	--	--

# Air Pollution Control Division Permitted Facilities (APCDP)

0.17000 0.17000 0.00000

ESTIMATED EMISSIONS WITH RULE EFFECTIVENESS:  
(TONS PER YEAR)

0.00000

EFFECTIVE YEAR OF INVENTORY: NOT REPORTED

POLLUTANT NAME: PM2.5 - PARTICULATE MATTER < 2.5 UM

EMISSION DATA SUBMITTED YEAR: 2015

POLLUTANT IS A HAZARDOUS AIR POLLUTANT UNDER COLORADO SECTION 25-7-109.3 C.R.S: NO

POLLUTANT IS A CRITERIA POLLUTANT: YES

POLLUTANT IS REPORTABLE AS EPCRA (SARA TITLE III) COMPOUND ONLY: NO

POLLUTANT IS A HAZARDOUS AIR POLLUTANT LISTED UNDER THE FEDERAL CAAA SECTION 112: NO

POLLUTANT IS A OZONE DEPLETING COMPOUND LISTED UNDER COLORADO AQCC REGULATION 15 SECTION II.11.: NO

ESTIMATED EMISSIONS: UNCONTROLLED ESTIMATED EMISSIONS: EMISSIONS LIMIT:

(TONS PER YEAR): (TONS PER YEAR): (TONS PER YEAR):

0.17000 0.17000 0.00000

ESTIMATED EMISSIONS WITH RULE EFFECTIVENESS:

(TONS PER YEAR)

0.00000

EFFECTIVE YEAR OF INVENTORY: NOT REPORTED

POLLUTANT NAME: PM10 - PARTICULATE MATTER < 10 UM

EMISSION DATA SUBMITTED YEAR: 2015

POLLUTANT IS A HAZARDOUS AIR POLLUTANT UNDER COLORADO SECTION 25-7-109.3 C.R.S: NO

POLLUTANT IS A CRITERIA POLLUTANT: YES

POLLUTANT IS REPORTABLE AS EPCRA (SARA TITLE III) COMPOUND ONLY: NO

POLLUTANT IS A HAZARDOUS AIR POLLUTANT LISTED UNDER THE FEDERAL CAAA SECTION 112: NO

POLLUTANT IS A OZONE DEPLETING COMPOUND LISTED UNDER COLORADO AQCC REGULATION 15 SECTION II.11.: NO

ESTIMATED EMISSIONS: UNCONTROLLED ESTIMATED EMISSIONS: EMISSIONS LIMIT:

(TONS PER YEAR): (TONS PER YEAR): (TONS PER YEAR):

0.17000 0.17000 0.00000

ESTIMATED EMISSIONS WITH RULE EFFECTIVENESS:

(TONS PER YEAR)

0.00000

EFFECTIVE YEAR OF INVENTORY: NOT REPORTED

POLLUTANT NAME: CO - CARBON MONOXIDE

EMISSION DATA SUBMITTED YEAR: 2015

POLLUTANT IS A HAZARDOUS AIR POLLUTANT UNDER COLORADO SECTION 25-7-109.3 C.R.S: NO

POLLUTANT IS A CRITERIA POLLUTANT: YES

POLLUTANT IS REPORTABLE AS EPCRA (SARA TITLE III) COMPOUND ONLY: NO

POLLUTANT IS A HAZARDOUS AIR POLLUTANT LISTED UNDER THE FEDERAL CAAA SECTION 112: NO

POLLUTANT IS A OZONE DEPLETING COMPOUND LISTED UNDER COLORADO AQCC REGULATION 15 SECTION II.11.: NO

ESTIMATED EMISSIONS: UNCONTROLLED ESTIMATED EMISSIONS: EMISSIONS LIMIT:

(TONS PER YEAR): (TONS PER YEAR): (TONS PER YEAR):

1.93000 1.93000 0.00000

ESTIMATED EMISSIONS WITH RULE EFFECTIVENESS:

(TONS PER YEAR)

1.93000

EFFECTIVE YEAR OF INVENTORY: NOT REPORTED

POLLUTANT NAME: VOC - VOLATILE ORGANIC COMPOUNDS

## Air Pollution Control Division Permitted Facilities (APCDP)

EMISSION DATA SUBMITTED YEAR: **2014**

POLLUTANT IS A HAZARDOUS AIR POLLUTANT UNDER COLORADO SECTION 25-7-109.3 C.R.S: **NO**

POLLUTANT IS A CRITERIA POLLUTANT: **YES**

POLLUTANT IS REPORTABLE AS EPCRA (SARA TITLE III) COMPOUND ONLY: **NO**

POLLUTANT IS A HAZARDOUS AIR POLLUTANT LISTED UNDER THE FEDERAL CAAA SECTION 112: **NO**

POLLUTANT IS A OZONE DEPLETING COMPOUND LISTED UNDER COLORADO AQCC REGULATION 15 SECTION II.11.: **NO**

ESTIMATED EMISSIONS: UNCONTROLLED ESTIMATED EMISSIONS: EMISSIONS LIMIT:

(TONS PER YEAR):

(TONS PER YEAR):

(TONS PER YEAR):

**0.60000**

**0.60000**

**0.00000**

ESTIMATED EMISSIONS WITH RULE EFFECTIVENESS:

(TONS PER YEAR)

**0.00000**

EFFECTIVE YEAR OF INVENTORY: **NOT REPORTED**

POLLUTANT NAME: **SO2 - SULFUR DIOXIDE**

EMISSION DATA SUBMITTED YEAR: **2014**

POLLUTANT IS A HAZARDOUS AIR POLLUTANT UNDER COLORADO SECTION 25-7-109.3 C.R.S: **NO**

POLLUTANT IS A CRITERIA POLLUTANT: **YES**

POLLUTANT IS REPORTABLE AS EPCRA (SARA TITLE III) COMPOUND ONLY: **NO**

POLLUTANT IS A HAZARDOUS AIR POLLUTANT LISTED UNDER THE FEDERAL CAAA SECTION 112: **NO**

POLLUTANT IS A OZONE DEPLETING COMPOUND LISTED UNDER COLORADO AQCC REGULATION 15 SECTION II.11.: **NO**

ESTIMATED EMISSIONS: UNCONTROLLED ESTIMATED EMISSIONS: EMISSIONS LIMIT:

(TONS PER YEAR):

(TONS PER YEAR):

(TONS PER YEAR):

**0.10000**

**0.10000**

**0.00000**

ESTIMATED EMISSIONS WITH RULE EFFECTIVENESS:

(TONS PER YEAR)

**0.00000**

EFFECTIVE YEAR OF INVENTORY: **NOT REPORTED**

POLLUTANT NAME: **PT - TOTAL PARTICULATE MATTER**

EMISSION DATA SUBMITTED YEAR: **2014**

POLLUTANT IS A HAZARDOUS AIR POLLUTANT UNDER COLORADO SECTION 25-7-109.3 C.R.S: **NO**

POLLUTANT IS A CRITERIA POLLUTANT: **YES**

POLLUTANT IS REPORTABLE AS EPCRA (SARA TITLE III) COMPOUND ONLY: **NO**

POLLUTANT IS A HAZARDOUS AIR POLLUTANT LISTED UNDER THE FEDERAL CAAA SECTION 112: **NO**

POLLUTANT IS A OZONE DEPLETING COMPOUND LISTED UNDER COLORADO AQCC REGULATION 15 SECTION II.11.: **NO**

ESTIMATED EMISSIONS: UNCONTROLLED ESTIMATED EMISSIONS: EMISSIONS LIMIT:

(TONS PER YEAR):

(TONS PER YEAR):

(TONS PER YEAR):

**0.80000**

**0.80000**

**0.00000**

ESTIMATED EMISSIONS WITH RULE EFFECTIVENESS:

(TONS PER YEAR)

**0.00000**

EFFECTIVE YEAR OF INVENTORY: **NOT REPORTED**

POLLUTANT NAME: **PM2.5 - PARTICULATE MATTER < 2.5 UM**

EMISSION DATA SUBMITTED YEAR: **2014**

POLLUTANT IS A HAZARDOUS AIR POLLUTANT UNDER COLORADO SECTION 25-7-109.3 C.R.S: **NO**

POLLUTANT IS A CRITERIA POLLUTANT: **YES**

POLLUTANT IS REPORTABLE AS EPCRA (SARA TITLE III) COMPOUND ONLY: **NO**

POLLUTANT IS A HAZARDOUS AIR POLLUTANT LISTED UNDER THE FEDERAL CAAA SECTION 112: **NO**

POLLUTANT IS A OZONE DEPLETING COMPOUND LISTED UNDER COLORADO AQCC REGULATION 15 SECTION II.11.: **NO**

## Air Pollution Control Division Permitted Facilities (APCDP)

ESTIMATED EMISSIONS: (TONS PER YEAR):	UNCONTROLLED ESTIMATED EMISSIONS: (TONS PER YEAR):	EMISSIONS LIMIT: (TONS PER YEAR):
<b>0.20000</b>	<b>0.20000</b>	<b>0.00000</b>

ESTIMATED EMISSIONS WITH RULE EFFECTIVENESS:  
(TONS PER YEAR)  
**0.00000**

EFFECTIVE YEAR OF INVENTORY: **NOT REPORTED**

POLLUTANT NAME: **PM10 - PARTICULATE MATTER < 10 UM**

EMISSION DATA SUBMITTED YEAR: **2014**

POLLUTANT IS A HAZARDOUS AIR POLLUTANT UNDER COLORADO SECTION 25-7-109.3 C.R.S: **NO**

POLLUTANT IS A CRITERIA POLLUTANT: **YES**

POLLUTANT IS REPORTABLE AS EPCRA (SARA TITLE III) COMPOUND ONLY: **NO**

POLLUTANT IS A HAZARDOUS AIR POLLUTANT LISTED UNDER THE FEDERAL CAAA SECTION 112: **NO**

POLLUTANT IS A OZONE DEPLETING COMPOUND LISTED UNDER COLORADO AQCC REGULATION 15 SECTION II.11.: **NO**

ESTIMATED EMISSIONS: (TONS PER YEAR):	UNCONTROLLED ESTIMATED EMISSIONS: (TONS PER YEAR):	EMISSIONS LIMIT: (TONS PER YEAR):
<b>0.20000</b>	<b>0.20000</b>	<b>0.00000</b>

ESTIMATED EMISSIONS WITH RULE EFFECTIVENESS:  
(TONS PER YEAR)  
**0.00000**

EFFECTIVE YEAR OF INVENTORY: **NOT REPORTED**

POLLUTANT NAME: **NO2 - NITROGEN DIOXIDE**

EMISSION DATA SUBMITTED YEAR: **2014**

POLLUTANT IS A HAZARDOUS AIR POLLUTANT UNDER COLORADO SECTION 25-7-109.3 C.R.S: **NO**

POLLUTANT IS A CRITERIA POLLUTANT: **YES**

POLLUTANT IS REPORTABLE AS EPCRA (SARA TITLE III) COMPOUND ONLY: **NO**

POLLUTANT IS A HAZARDOUS AIR POLLUTANT LISTED UNDER THE FEDERAL CAAA SECTION 112: **NO**

POLLUTANT IS A OZONE DEPLETING COMPOUND LISTED UNDER COLORADO AQCC REGULATION 15 SECTION II.11.: **NO**

ESTIMATED EMISSIONS: (TONS PER YEAR):	UNCONTROLLED ESTIMATED EMISSIONS: (TONS PER YEAR):	EMISSIONS LIMIT: (TONS PER YEAR):
<b>5.40000</b>	<b>5.40000</b>	<b>0.00000</b>

ESTIMATED EMISSIONS WITH RULE EFFECTIVENESS:  
(TONS PER YEAR)  
**0.00000**

EFFECTIVE YEAR OF INVENTORY: **NOT REPORTED**

POLLUTANT NAME: **CO - CARBON MONOXIDE**

EMISSION DATA SUBMITTED YEAR: **2014**

POLLUTANT IS A HAZARDOUS AIR POLLUTANT UNDER COLORADO SECTION 25-7-109.3 C.R.S: **NO**

POLLUTANT IS A CRITERIA POLLUTANT: **YES**

POLLUTANT IS REPORTABLE AS EPCRA (SARA TITLE III) COMPOUND ONLY: **NO**

POLLUTANT IS A HAZARDOUS AIR POLLUTANT LISTED UNDER THE FEDERAL CAAA SECTION 112: **NO**

POLLUTANT IS A OZONE DEPLETING COMPOUND LISTED UNDER COLORADO AQCC REGULATION 15 SECTION II.11.: **NO**

ESTIMATED EMISSIONS: (TONS PER YEAR):	UNCONTROLLED ESTIMATED EMISSIONS: (TONS PER YEAR):	EMISSIONS LIMIT: (TONS PER YEAR):
<b>9.10000</b>	<b>9.10000</b>	<b>0.00000</b>

ESTIMATED EMISSIONS WITH RULE EFFECTIVENESS:  
(TONS PER YEAR)  
**9.10000**

## Air Pollution Control Division Permitted Facilities (APCDP)

EFFECTIVE YEAR OF INVENTORY: **NOT REPORTED**

POLLUTANT NAME: **VOC - VOLATILE ORGANIC COMPOUNDS**

EMISSION DATA SUBMITTED YEAR: **2013**

POLLUTANT IS A HAZARDOUS AIR POLLUTANT UNDER COLORADO SECTION 25-7-109.3 C.R.S: **NO**

POLLUTANT IS A CRITERIA POLLUTANT: **YES**

POLLUTANT IS REPORTABLE AS EPCRA (SARA TITLE III) COMPOUND ONLY: **NO**

POLLUTANT IS A HAZARDOUS AIR POLLUTANT LISTED UNDER THE FEDERAL CAAA SECTION 112: **NO**

POLLUTANT IS A OZONE DEPLETING COMPOUND LISTED UNDER COLORADO AQCC REGULATION 15 SECTION II.11.: **NO**

ESTIMATED EMISSIONS:	UNCONTROLLED ESTIMATED EMISSIONS:	EMISSIONS LIMIT:
<i>(TONS PER YEAR):</i>	<i>(TONS PER YEAR):</i>	<i>(TONS PER YEAR):</i>

<b>0.60000</b>	<b>0.60000</b>	<b>0.00000</b>
----------------	----------------	----------------

ESTIMATED EMISSIONS WITH RULE EFFECTIVENESS:  
*(TONS PER YEAR)*

**0.00000**

EFFECTIVE YEAR OF INVENTORY: **NOT REPORTED**

POLLUTANT NAME: **SO2 - SULFUR DIOXIDE**

EMISSION DATA SUBMITTED YEAR: **2013**

POLLUTANT IS A HAZARDOUS AIR POLLUTANT UNDER COLORADO SECTION 25-7-109.3 C.R.S: **NO**

POLLUTANT IS A CRITERIA POLLUTANT: **YES**

POLLUTANT IS REPORTABLE AS EPCRA (SARA TITLE III) COMPOUND ONLY: **NO**

POLLUTANT IS A HAZARDOUS AIR POLLUTANT LISTED UNDER THE FEDERAL CAAA SECTION 112: **NO**

POLLUTANT IS A OZONE DEPLETING COMPOUND LISTED UNDER COLORADO AQCC REGULATION 15 SECTION II.11.: **NO**

ESTIMATED EMISSIONS:	UNCONTROLLED ESTIMATED EMISSIONS:	EMISSIONS LIMIT:
<i>(TONS PER YEAR):</i>	<i>(TONS PER YEAR):</i>	<i>(TONS PER YEAR):</i>

<b>0.10000</b>	<b>0.10000</b>	<b>0.00000</b>
----------------	----------------	----------------

ESTIMATED EMISSIONS WITH RULE EFFECTIVENESS:  
*(TONS PER YEAR)*

**0.00000**

EFFECTIVE YEAR OF INVENTORY: **NOT REPORTED**

POLLUTANT NAME: **PT - TOTAL PARTICULATE MATTER**

EMISSION DATA SUBMITTED YEAR: **2013**

POLLUTANT IS A HAZARDOUS AIR POLLUTANT UNDER COLORADO SECTION 25-7-109.3 C.R.S: **NO**

POLLUTANT IS A CRITERIA POLLUTANT: **YES**

POLLUTANT IS REPORTABLE AS EPCRA (SARA TITLE III) COMPOUND ONLY: **NO**

POLLUTANT IS A HAZARDOUS AIR POLLUTANT LISTED UNDER THE FEDERAL CAAA SECTION 112: **NO**

POLLUTANT IS A OZONE DEPLETING COMPOUND LISTED UNDER COLORADO AQCC REGULATION 15 SECTION II.11.: **NO**

ESTIMATED EMISSIONS:	UNCONTROLLED ESTIMATED EMISSIONS:	EMISSIONS LIMIT:
<i>(TONS PER YEAR):</i>	<i>(TONS PER YEAR):</i>	<i>(TONS PER YEAR):</i>

<b>0.80000</b>	<b>0.80000</b>	<b>0.00000</b>
----------------	----------------	----------------

ESTIMATED EMISSIONS WITH RULE EFFECTIVENESS:  
*(TONS PER YEAR)*

**0.00000**

EFFECTIVE YEAR OF INVENTORY: **NOT REPORTED**

POLLUTANT NAME: **PM2.5 - PARTICULATE MATTER < 2.5 UM**

EMISSION DATA SUBMITTED YEAR: **2013**

POLLUTANT IS A HAZARDOUS AIR POLLUTANT UNDER COLORADO SECTION 25-7-109.3 C.R.S: **NO**

POLLUTANT IS A CRITERIA POLLUTANT: **YES**

POLLUTANT IS REPORTABLE AS EPCRA (SARA TITLE III) COMPOUND ONLY: **NO**

## Air Pollution Control Division Permitted Facilities (APCDP)

POLLUTANT IS A HAZARDOUS AIR POLLUTANT LISTED UNDER THE FEDERAL CAAA SECTION 112: **NO**  
POLLUTANT IS A OZONE DEPLETING COMPOUND LISTED UNDER COLORADO AQCC REGULATION 15 SECTION II.11.: **NO**  
ESTIMATED EMISSIONS: UNCONTROLLED ESTIMATED EMISSIONS: EMISSIONS LIMIT:  
(TONS PER YEAR): (TONS PER YEAR): (TONS PER YEAR):  
**0.20000 0.20000 0.00000**  
ESTIMATED EMISSIONS WITH RULE EFFECTIVENESS:  
(TONS PER YEAR)  
**0.00000**

EFFECTIVE YEAR OF INVENTORY: **NOT REPORTED**

POLLUTANT NAME: **PM10 - PARTICULATE MATTER < 10 UM**

EMISSION DATA SUBMITTED YEAR: **2013**

POLLUTANT IS A HAZARDOUS AIR POLLUTANT UNDER COLORADO SECTION 25-7-109.3 C.R.S: **NO**

POLLUTANT IS A CRITERIA POLLUTANT: **YES**

POLLUTANT IS REPORTABLE AS EPCRA (SARA TITLE III) COMPOUND ONLY: **NO**

POLLUTANT IS A HAZARDOUS AIR POLLUTANT LISTED UNDER THE FEDERAL CAAA SECTION 112: **NO**

POLLUTANT IS A OZONE DEPLETING COMPOUND LISTED UNDER COLORADO AQCC REGULATION 15 SECTION II.11.: **NO**

ESTIMATED EMISSIONS: UNCONTROLLED ESTIMATED EMISSIONS: EMISSIONS LIMIT:  
(TONS PER YEAR): (TONS PER YEAR): (TONS PER YEAR):

**0.20000 0.20000 0.00000**

ESTIMATED EMISSIONS WITH RULE EFFECTIVENESS:  
(TONS PER YEAR)

**0.00000**

EFFECTIVE YEAR OF INVENTORY: **NOT REPORTED**

POLLUTANT NAME: **NO2 - NITROGEN DIOXIDE**

EMISSION DATA SUBMITTED YEAR: **2013**

POLLUTANT IS A HAZARDOUS AIR POLLUTANT UNDER COLORADO SECTION 25-7-109.3 C.R.S: **NO**

POLLUTANT IS A CRITERIA POLLUTANT: **YES**

POLLUTANT IS REPORTABLE AS EPCRA (SARA TITLE III) COMPOUND ONLY: **NO**

POLLUTANT IS A HAZARDOUS AIR POLLUTANT LISTED UNDER THE FEDERAL CAAA SECTION 112: **NO**

POLLUTANT IS A OZONE DEPLETING COMPOUND LISTED UNDER COLORADO AQCC REGULATION 15 SECTION II.11.: **NO**

ESTIMATED EMISSIONS: UNCONTROLLED ESTIMATED EMISSIONS: EMISSIONS LIMIT:  
(TONS PER YEAR): (TONS PER YEAR): (TONS PER YEAR):

**5.40000 5.40000 0.00000**

ESTIMATED EMISSIONS WITH RULE EFFECTIVENESS:  
(TONS PER YEAR)

**0.00000**

EFFECTIVE YEAR OF INVENTORY: **NOT REPORTED**

POLLUTANT NAME: **CO - CARBON MONOXIDE**

EMISSION DATA SUBMITTED YEAR: **2013**

POLLUTANT IS A HAZARDOUS AIR POLLUTANT UNDER COLORADO SECTION 25-7-109.3 C.R.S: **NO**

POLLUTANT IS A CRITERIA POLLUTANT: **YES**

POLLUTANT IS REPORTABLE AS EPCRA (SARA TITLE III) COMPOUND ONLY: **NO**

POLLUTANT IS A HAZARDOUS AIR POLLUTANT LISTED UNDER THE FEDERAL CAAA SECTION 112: **NO**

POLLUTANT IS A OZONE DEPLETING COMPOUND LISTED UNDER COLORADO AQCC REGULATION 15 SECTION II.11.: **NO**

ESTIMATED EMISSIONS: UNCONTROLLED ESTIMATED EMISSIONS: EMISSIONS LIMIT:  
(TONS PER YEAR): (TONS PER YEAR): (TONS PER YEAR):

**9.10000 9.10000 0.00000**

ESTIMATED EMISSIONS WITH RULE EFFECTIVENESS:  
(TONS PER YEAR)



## Air Pollution Control Division Permitted Facilities (APCDP)

**9.10000**

EFFECTIVE YEAR OF INVENTORY: **NOT REPORTED**

POLLUTANT NAME: **VOC - VOLATILE ORGANIC COMPOUNDS**

EMISSION DATA SUBMITTED YEAR: **2009**

POLLUTANT IS A HAZARDOUS AIR POLLUTANT UNDER COLORADO SECTION 25-7-109.3 C.R.S: **NO**

POLLUTANT IS A CRITERIA POLLUTANT: **YES**

POLLUTANT IS REPORTABLE AS EPCRA (SARA TITLE III) COMPOUND ONLY: **NO**

POLLUTANT IS A HAZARDOUS AIR POLLUTANT LISTED UNDER THE FEDERAL CAAA SECTION 112: **NO**

POLLUTANT IS A OZONE DEPLETING COMPOUND LISTED UNDER COLORADO AQCC REGULATION 15 SECTION II.11.: **NO**

ESTIMATED EMISSIONS:	UNCONTROLLED ESTIMATED EMISSIONS:	EMISSIONS LIMIT:
<small>(TONS PER YEAR):</small>	<small>(TONS PER YEAR):</small>	<small>(TONS PER YEAR):</small>

<b>0.18000</b>	<b>0.18000</b>	<b>0.00000</b>
----------------	----------------	----------------

ESTIMATED EMISSIONS WITH RULE EFFECTIVENESS:  
(TONS PER YEAR)

**0.00000**

EFFECTIVE YEAR OF INVENTORY: **NOT REPORTED**

POLLUTANT NAME: **SO2 - SULFUR DIOXIDE**

EMISSION DATA SUBMITTED YEAR: **2009**

POLLUTANT IS A HAZARDOUS AIR POLLUTANT UNDER COLORADO SECTION 25-7-109.3 C.R.S: **NO**

POLLUTANT IS A CRITERIA POLLUTANT: **YES**

POLLUTANT IS REPORTABLE AS EPCRA (SARA TITLE III) COMPOUND ONLY: **NO**

POLLUTANT IS A HAZARDOUS AIR POLLUTANT LISTED UNDER THE FEDERAL CAAA SECTION 112: **NO**

POLLUTANT IS A OZONE DEPLETING COMPOUND LISTED UNDER COLORADO AQCC REGULATION 15 SECTION II.11.: **NO**

ESTIMATED EMISSIONS:	UNCONTROLLED ESTIMATED EMISSIONS:	EMISSIONS LIMIT:
<small>(TONS PER YEAR):</small>	<small>(TONS PER YEAR):</small>	<small>(TONS PER YEAR):</small>

<b>0.27000</b>	<b>0.27000</b>	<b>0.00000</b>
----------------	----------------	----------------

ESTIMATED EMISSIONS WITH RULE EFFECTIVENESS:  
(TONS PER YEAR)

**0.00000**

EFFECTIVE YEAR OF INVENTORY: **NOT REPORTED**

POLLUTANT NAME: **PT - TOTAL PARTICULATE MATTER**

EMISSION DATA SUBMITTED YEAR: **2009**

POLLUTANT IS A HAZARDOUS AIR POLLUTANT UNDER COLORADO SECTION 25-7-109.3 C.R.S: **NO**

POLLUTANT IS A CRITERIA POLLUTANT: **YES**

POLLUTANT IS REPORTABLE AS EPCRA (SARA TITLE III) COMPOUND ONLY: **NO**

POLLUTANT IS A HAZARDOUS AIR POLLUTANT LISTED UNDER THE FEDERAL CAAA SECTION 112: **NO**

POLLUTANT IS A OZONE DEPLETING COMPOUND LISTED UNDER COLORADO AQCC REGULATION 15 SECTION II.11.: **NO**

ESTIMATED EMISSIONS:	UNCONTROLLED ESTIMATED EMISSIONS:	EMISSIONS LIMIT:
<small>(TONS PER YEAR):</small>	<small>(TONS PER YEAR):</small>	<small>(TONS PER YEAR):</small>

<b>4.34000</b>	<b>4.34000</b>	<b>0.00000</b>
----------------	----------------	----------------

ESTIMATED EMISSIONS WITH RULE EFFECTIVENESS:  
(TONS PER YEAR)

**0.00000**

EFFECTIVE YEAR OF INVENTORY: **NOT REPORTED**

POLLUTANT NAME: **PM10 - PARTICULATE MATTER < 10 UM**

EMISSION DATA SUBMITTED YEAR: **2009**

POLLUTANT IS A HAZARDOUS AIR POLLUTANT UNDER COLORADO SECTION 25-7-109.3 C.R.S: **NO**

## Air Pollution Control Division Permitted Facilities (APCDP)

POLLUTANT IS A CRITERIA POLLUTANT: **YES**

POLLUTANT IS REPORTABLE AS EPCRA (SARA TITLE III) COMPOUND ONLY: **NO**

POLLUTANT IS A HAZARDOUS AIR POLLUTANT LISTED UNDER THE FEDERAL CAAA SECTION 112: **NO**

POLLUTANT IS A OZONE DEPLETING COMPOUND LISTED UNDER COLORADO AQCC REGULATION 15 SECTION II.11.: **NO**

ESTIMATED EMISSIONS:	UNCONTROLLED ESTIMATED EMISSIONS:	EMISSIONS LIMIT:
(TONS PER YEAR):	(TONS PER YEAR):	(TONS PER YEAR):

<b>3.90000</b>	<b>3.90000</b>	<b>0.00000</b>
----------------	----------------	----------------

ESTIMATED EMISSIONS WITH RULE EFFECTIVENESS:  
(TONS PER YEAR)

**0.00000**

EFFECTIVE YEAR OF INVENTORY: **NOT REPORTED**

POLLUTANT NAME: **NO2 - NITROGEN DIOXIDE**

EMISSION DATA SUBMITTED YEAR: **2009**

POLLUTANT IS A HAZARDOUS AIR POLLUTANT UNDER COLORADO SECTION 25-7-109.3 C.R.S: **NO**

POLLUTANT IS A CRITERIA POLLUTANT: **YES**

POLLUTANT IS REPORTABLE AS EPCRA (SARA TITLE III) COMPOUND ONLY: **NO**

POLLUTANT IS A HAZARDOUS AIR POLLUTANT LISTED UNDER THE FEDERAL CAAA SECTION 112: **NO**

POLLUTANT IS A OZONE DEPLETING COMPOUND LISTED UNDER COLORADO AQCC REGULATION 15 SECTION II.11.: **NO**

ESTIMATED EMISSIONS:	UNCONTROLLED ESTIMATED EMISSIONS:	EMISSIONS LIMIT:
(TONS PER YEAR):	(TONS PER YEAR):	(TONS PER YEAR):

<b>5.31000</b>	<b>5.31000</b>	<b>0.00000</b>
----------------	----------------	----------------

ESTIMATED EMISSIONS WITH RULE EFFECTIVENESS:  
(TONS PER YEAR)

**0.00000**

EFFECTIVE YEAR OF INVENTORY: **NOT REPORTED**

POLLUTANT NAME: **CO - CARBON MONOXIDE**

EMISSION DATA SUBMITTED YEAR: **2009**

POLLUTANT IS A HAZARDOUS AIR POLLUTANT UNDER COLORADO SECTION 25-7-109.3 C.R.S: **NO**

POLLUTANT IS A CRITERIA POLLUTANT: **YES**

POLLUTANT IS REPORTABLE AS EPCRA (SARA TITLE III) COMPOUND ONLY: **NO**

POLLUTANT IS A HAZARDOUS AIR POLLUTANT LISTED UNDER THE FEDERAL CAAA SECTION 112: **NO**

POLLUTANT IS A OZONE DEPLETING COMPOUND LISTED UNDER COLORADO AQCC REGULATION 15 SECTION II.11.: **NO**

ESTIMATED EMISSIONS:	UNCONTROLLED ESTIMATED EMISSIONS:	EMISSIONS LIMIT:
(TONS PER YEAR):	(TONS PER YEAR):	(TONS PER YEAR):

<b>6.50000</b>	<b>6.50000</b>	<b>0.00000</b>
----------------	----------------	----------------

ESTIMATED EMISSIONS WITH RULE EFFECTIVENESS:  
(TONS PER YEAR)

**6.50000**

EFFECTIVE YEAR OF INVENTORY: **2019**

POLLUTANT NAME: **VOC - VOLATILE ORGANIC COMPOUNDS**

EMISSION DATA SUBMITTED YEAR: **2018**

POLLUTANT IS A HAZARDOUS AIR POLLUTANT UNDER COLORADO SECTION 25-7-109.3 C.R.S: **NO**

POLLUTANT IS A CRITERIA POLLUTANT: **YES**

POLLUTANT IS REPORTABLE AS EPCRA (SARA TITLE III) COMPOUND ONLY: **NO**

POLLUTANT IS A HAZARDOUS AIR POLLUTANT LISTED UNDER THE FEDERAL CAAA SECTION 112: **NO**

POLLUTANT IS A OZONE DEPLETING COMPOUND LISTED UNDER COLORADO AQCC REGULATION 15 SECTION II.11.: **NO**

ESTIMATED EMISSIONS:	UNCONTROLLED ESTIMATED EMISSIONS:	EMISSIONS LIMIT:
(TONS PER YEAR):	(TONS PER YEAR):	(TONS PER YEAR):



## Air Pollution Control Division Permitted Facilities (APCDP)

EMISSION DATA SUBMITTED YEAR: **2014**

POLLUTANT IS A HAZARDOUS AIR POLLUTANT UNDER COLORADO SECTION 25-7-109.3 C.R.S: **NO**

POLLUTANT IS A CRITERIA POLLUTANT: **YES**

POLLUTANT IS REPORTABLE AS EPCRA (SARA TITLE III) COMPOUND ONLY: **NO**

POLLUTANT IS A HAZARDOUS AIR POLLUTANT LISTED UNDER THE FEDERAL CAAA SECTION 112: **NO**

POLLUTANT IS A OZONE DEPLETING COMPOUND LISTED UNDER COLORADO AQCC REGULATION 15 SECTION II.11.: **NO**

ESTIMATED EMISSIONS:	UNCONTROLLED ESTIMATED EMISSIONS:	EMISSIONS LIMIT:
<small>(TONS PER YEAR):</small>	<small>(TONS PER YEAR):</small>	<small>(TONS PER YEAR):</small>

<b>0.00096</b>	<b>0.00096</b>	<b>0.00000</b>
----------------	----------------	----------------

ESTIMATED EMISSIONS WITH RULE EFFECTIVENESS:  
(TONS PER YEAR)

**0.00000**

EFFECTIVE YEAR OF INVENTORY: **NOT REPORTED**

POLLUTANT NAME: **VOC - VOLATILE ORGANIC COMPOUNDS**

EMISSION DATA SUBMITTED YEAR: **2013**

POLLUTANT IS A HAZARDOUS AIR POLLUTANT UNDER COLORADO SECTION 25-7-109.3 C.R.S: **NO**

POLLUTANT IS A CRITERIA POLLUTANT: **YES**

POLLUTANT IS REPORTABLE AS EPCRA (SARA TITLE III) COMPOUND ONLY: **NO**

POLLUTANT IS A HAZARDOUS AIR POLLUTANT LISTED UNDER THE FEDERAL CAAA SECTION 112: **NO**

POLLUTANT IS A OZONE DEPLETING COMPOUND LISTED UNDER COLORADO AQCC REGULATION 15 SECTION II.11.: **NO**

ESTIMATED EMISSIONS:	UNCONTROLLED ESTIMATED EMISSIONS:	EMISSIONS LIMIT:
<small>(TONS PER YEAR):</small>	<small>(TONS PER YEAR):</small>	<small>(TONS PER YEAR):</small>

<b>0.00096</b>	<b>0.00096</b>	<b>0.00000</b>
----------------	----------------	----------------

ESTIMATED EMISSIONS WITH RULE EFFECTIVENESS:  
(TONS PER YEAR)

**0.00000**

EFFECTIVE YEAR OF INVENTORY: **NOT REPORTED**

POLLUTANT NAME: **VOC - VOLATILE ORGANIC COMPOUNDS**

EMISSION DATA SUBMITTED YEAR: **2014**

POLLUTANT IS A HAZARDOUS AIR POLLUTANT UNDER COLORADO SECTION 25-7-109.3 C.R.S: **NO**

POLLUTANT IS A CRITERIA POLLUTANT: **YES**

POLLUTANT IS REPORTABLE AS EPCRA (SARA TITLE III) COMPOUND ONLY: **NO**

POLLUTANT IS A HAZARDOUS AIR POLLUTANT LISTED UNDER THE FEDERAL CAAA SECTION 112: **NO**

POLLUTANT IS A OZONE DEPLETING COMPOUND LISTED UNDER COLORADO AQCC REGULATION 15 SECTION II.11.: **NO**

ESTIMATED EMISSIONS:	UNCONTROLLED ESTIMATED EMISSIONS:	EMISSIONS LIMIT:
<small>(TONS PER YEAR):</small>	<small>(TONS PER YEAR):</small>	<small>(TONS PER YEAR):</small>

<b>0.00100</b>	<b>0.00100</b>	<b>0.00000</b>
----------------	----------------	----------------

ESTIMATED EMISSIONS WITH RULE EFFECTIVENESS:  
(TONS PER YEAR)

**0.00100**

EFFECTIVE YEAR OF INVENTORY: **NOT REPORTED**

POLLUTANT NAME: **SO2 - SULFUR DIOXIDE**

EMISSION DATA SUBMITTED YEAR: **2014**

POLLUTANT IS A HAZARDOUS AIR POLLUTANT UNDER COLORADO SECTION 25-7-109.3 C.R.S: **NO**

POLLUTANT IS A CRITERIA POLLUTANT: **YES**

POLLUTANT IS REPORTABLE AS EPCRA (SARA TITLE III) COMPOUND ONLY: **NO**

POLLUTANT IS A HAZARDOUS AIR POLLUTANT LISTED UNDER THE FEDERAL CAAA SECTION 112: **NO**

POLLUTANT IS A OZONE DEPLETING COMPOUND LISTED UNDER COLORADO AQCC REGULATION 15 SECTION II.11.: **NO**

## Air Pollution Control Division Permitted Facilities (APCDP)

ESTIMATED EMISSIONS: (TONS PER YEAR):	UNCONTROLLED ESTIMATED EMISSIONS: (TONS PER YEAR):	EMISSIONS LIMIT: (TONS PER YEAR):
<b>0.00800</b>	<b>0.00800</b>	<b>0.00000</b>

ESTIMATED EMISSIONS WITH RULE EFFECTIVENESS:  
(TONS PER YEAR)  
**0.00000**

EFFECTIVE YEAR OF INVENTORY: **NOT REPORTED**

POLLUTANT NAME: **PT - TOTAL PARTICULATE MATTER**

EMISSION DATA SUBMITTED YEAR: **2014**

POLLUTANT IS A HAZARDOUS AIR POLLUTANT UNDER COLORADO SECTION 25-7-109.3 C.R.S: **NO**

POLLUTANT IS A CRITERIA POLLUTANT: **YES**

POLLUTANT IS REPORTABLE AS EPCRA (SARA TITLE III) COMPOUND ONLY: **NO**

POLLUTANT IS A HAZARDOUS AIR POLLUTANT LISTED UNDER THE FEDERAL CAAA SECTION 112: **NO**

POLLUTANT IS A OZONE DEPLETING COMPOUND LISTED UNDER COLORADO AQCC REGULATION 15 SECTION II.11.: **NO**

ESTIMATED EMISSIONS: (TONS PER YEAR):	UNCONTROLLED ESTIMATED EMISSIONS: (TONS PER YEAR):	EMISSIONS LIMIT: (TONS PER YEAR):
<b>0.01800</b>	<b>0.01800</b>	<b>0.00000</b>

ESTIMATED EMISSIONS WITH RULE EFFECTIVENESS:  
(TONS PER YEAR)  
**0.00000**

EFFECTIVE YEAR OF INVENTORY: **NOT REPORTED**

POLLUTANT NAME: **PM2.5 - PARTICULATE MATTER < 2.5 UM**

EMISSION DATA SUBMITTED YEAR: **2014**

POLLUTANT IS A HAZARDOUS AIR POLLUTANT UNDER COLORADO SECTION 25-7-109.3 C.R.S: **NO**

POLLUTANT IS A CRITERIA POLLUTANT: **YES**

POLLUTANT IS REPORTABLE AS EPCRA (SARA TITLE III) COMPOUND ONLY: **NO**

POLLUTANT IS A HAZARDOUS AIR POLLUTANT LISTED UNDER THE FEDERAL CAAA SECTION 112: **NO**

POLLUTANT IS A OZONE DEPLETING COMPOUND LISTED UNDER COLORADO AQCC REGULATION 15 SECTION II.11.: **NO**

ESTIMATED EMISSIONS: (TONS PER YEAR):	UNCONTROLLED ESTIMATED EMISSIONS: (TONS PER YEAR):	EMISSIONS LIMIT: (TONS PER YEAR):
<b>0.01532</b>	<b>0.01532</b>	<b>0.00000</b>

ESTIMATED EMISSIONS WITH RULE EFFECTIVENESS:  
(TONS PER YEAR)  
**0.00000**

EFFECTIVE YEAR OF INVENTORY: **NOT REPORTED**

POLLUTANT NAME: **PM10 - PARTICULATE MATTER < 10 UM**

EMISSION DATA SUBMITTED YEAR: **2014**

POLLUTANT IS A HAZARDOUS AIR POLLUTANT UNDER COLORADO SECTION 25-7-109.3 C.R.S: **NO**

POLLUTANT IS A CRITERIA POLLUTANT: **YES**

POLLUTANT IS REPORTABLE AS EPCRA (SARA TITLE III) COMPOUND ONLY: **NO**

POLLUTANT IS A HAZARDOUS AIR POLLUTANT LISTED UNDER THE FEDERAL CAAA SECTION 112: **NO**

POLLUTANT IS A OZONE DEPLETING COMPOUND LISTED UNDER COLORADO AQCC REGULATION 15 SECTION II.11.: **NO**

ESTIMATED EMISSIONS: (TONS PER YEAR):	UNCONTROLLED ESTIMATED EMISSIONS: (TONS PER YEAR):	EMISSIONS LIMIT: (TONS PER YEAR):
<b>0.01800</b>	<b>0.01800</b>	<b>0.00000</b>

ESTIMATED EMISSIONS WITH RULE EFFECTIVENESS:  
(TONS PER YEAR)  
**0.00000**

## Air Pollution Control Division Permitted Facilities (APCDP)

EFFECTIVE YEAR OF INVENTORY: **NOT REPORTED**

POLLUTANT NAME: **NO2 - NITROGEN DIOXIDE**

EMISSION DATA SUBMITTED YEAR: **2014**

POLLUTANT IS A HAZARDOUS AIR POLLUTANT UNDER COLORADO SECTION 25-7-109.3 C.R.S: **NO**

POLLUTANT IS A CRITERIA POLLUTANT: **YES**

POLLUTANT IS REPORTABLE AS EPCRA (SARA TITLE III) COMPOUND ONLY: **NO**

POLLUTANT IS A HAZARDOUS AIR POLLUTANT LISTED UNDER THE FEDERAL CAAA SECTION 112: **NO**

POLLUTANT IS A OZONE DEPLETING COMPOUND LISTED UNDER COLORADO AQCC REGULATION 15 SECTION II.11.: **NO**

ESTIMATED EMISSIONS:	UNCONTROLLED ESTIMATED EMISSIONS:	EMISSIONS LIMIT:
<i>(TONS PER YEAR):</i>	<i>(TONS PER YEAR):</i>	<i>(TONS PER YEAR):</i>

<b>0.01300</b>	<b>0.01300</b>	<b>0.00000</b>
----------------	----------------	----------------

ESTIMATED EMISSIONS WITH RULE EFFECTIVENESS:  
*(TONS PER YEAR)*

**0.00000**

EFFECTIVE YEAR OF INVENTORY: **NOT REPORTED**

POLLUTANT NAME: **CO - CARBON MONOXIDE**

EMISSION DATA SUBMITTED YEAR: **2014**

POLLUTANT IS A HAZARDOUS AIR POLLUTANT UNDER COLORADO SECTION 25-7-109.3 C.R.S: **NO**

POLLUTANT IS A CRITERIA POLLUTANT: **YES**

POLLUTANT IS REPORTABLE AS EPCRA (SARA TITLE III) COMPOUND ONLY: **NO**

POLLUTANT IS A HAZARDOUS AIR POLLUTANT LISTED UNDER THE FEDERAL CAAA SECTION 112: **NO**

POLLUTANT IS A OZONE DEPLETING COMPOUND LISTED UNDER COLORADO AQCC REGULATION 15 SECTION II.11.: **NO**

ESTIMATED EMISSIONS:	UNCONTROLLED ESTIMATED EMISSIONS:	EMISSIONS LIMIT:
<i>(TONS PER YEAR):</i>	<i>(TONS PER YEAR):</i>	<i>(TONS PER YEAR):</i>

<b>0.01100</b>	<b>0.01100</b>	<b>0.00000</b>
----------------	----------------	----------------

ESTIMATED EMISSIONS WITH RULE EFFECTIVENESS:  
*(TONS PER YEAR)*

**0.01100**

EFFECTIVE YEAR OF INVENTORY: **NOT REPORTED**

POLLUTANT NAME: **VOC - VOLATILE ORGANIC COMPOUNDS**

EMISSION DATA SUBMITTED YEAR: **2013**

POLLUTANT IS A HAZARDOUS AIR POLLUTANT UNDER COLORADO SECTION 25-7-109.3 C.R.S: **NO**

POLLUTANT IS A CRITERIA POLLUTANT: **YES**

POLLUTANT IS REPORTABLE AS EPCRA (SARA TITLE III) COMPOUND ONLY: **NO**

POLLUTANT IS A HAZARDOUS AIR POLLUTANT LISTED UNDER THE FEDERAL CAAA SECTION 112: **NO**

POLLUTANT IS A OZONE DEPLETING COMPOUND LISTED UNDER COLORADO AQCC REGULATION 15 SECTION II.11.: **NO**

ESTIMATED EMISSIONS:	UNCONTROLLED ESTIMATED EMISSIONS:	EMISSIONS LIMIT:
<i>(TONS PER YEAR):</i>	<i>(TONS PER YEAR):</i>	<i>(TONS PER YEAR):</i>

<b>0.00100</b>	<b>0.00100</b>	<b>0.00000</b>
----------------	----------------	----------------

ESTIMATED EMISSIONS WITH RULE EFFECTIVENESS:  
*(TONS PER YEAR)*

**0.00100**

EFFECTIVE YEAR OF INVENTORY: **NOT REPORTED**

POLLUTANT NAME: **SO2 - SULFUR DIOXIDE**

EMISSION DATA SUBMITTED YEAR: **2013**

POLLUTANT IS A HAZARDOUS AIR POLLUTANT UNDER COLORADO SECTION 25-7-109.3 C.R.S: **NO**

POLLUTANT IS A CRITERIA POLLUTANT: **YES**

POLLUTANT IS REPORTABLE AS EPCRA (SARA TITLE III) COMPOUND ONLY: **NO**

## Air Pollution Control Division Permitted Facilities (APCDP)

POLLUTANT IS A HAZARDOUS AIR POLLUTANT LISTED UNDER THE FEDERAL CAAA SECTION 112: **NO**  
POLLUTANT IS A OZONE DEPLETING COMPOUND LISTED UNDER COLORADO AQCC REGULATION 15 SECTION II.11.: **NO**  
ESTIMATED EMISSIONS: UNCONTROLLED ESTIMATED EMISSIONS: EMISSIONS LIMIT:  
(TONS PER YEAR): (TONS PER YEAR): (TONS PER YEAR):  
**0.00800 0.00800 0.00000**  
ESTIMATED EMISSIONS WITH RULE EFFECTIVENESS:  
(TONS PER YEAR)  
**0.00000**

EFFECTIVE YEAR OF INVENTORY: **NOT REPORTED**

POLLUTANT NAME: **PT - TOTAL PARTICULATE MATTER**

EMISSION DATA SUBMITTED YEAR: **2013**

POLLUTANT IS A HAZARDOUS AIR POLLUTANT UNDER COLORADO SECTION 25-7-109.3 C.R.S: **NO**

POLLUTANT IS A CRITERIA POLLUTANT: **YES**

POLLUTANT IS REPORTABLE AS EPCRA (SARA TITLE III) COMPOUND ONLY: **NO**

POLLUTANT IS A HAZARDOUS AIR POLLUTANT LISTED UNDER THE FEDERAL CAAA SECTION 112: **NO**

POLLUTANT IS A OZONE DEPLETING COMPOUND LISTED UNDER COLORADO AQCC REGULATION 15 SECTION II.11.: **NO**

ESTIMATED EMISSIONS: UNCONTROLLED ESTIMATED EMISSIONS: EMISSIONS LIMIT:  
(TONS PER YEAR): (TONS PER YEAR): (TONS PER YEAR):  
**0.01800 0.01800 0.00000**

ESTIMATED EMISSIONS WITH RULE EFFECTIVENESS:  
(TONS PER YEAR)  
**0.00000**

EFFECTIVE YEAR OF INVENTORY: **NOT REPORTED**

POLLUTANT NAME: **PM2.5 - PARTICULATE MATTER < 2.5 UM**

EMISSION DATA SUBMITTED YEAR: **2013**

POLLUTANT IS A HAZARDOUS AIR POLLUTANT UNDER COLORADO SECTION 25-7-109.3 C.R.S: **NO**

POLLUTANT IS A CRITERIA POLLUTANT: **YES**

POLLUTANT IS REPORTABLE AS EPCRA (SARA TITLE III) COMPOUND ONLY: **NO**

POLLUTANT IS A HAZARDOUS AIR POLLUTANT LISTED UNDER THE FEDERAL CAAA SECTION 112: **NO**

POLLUTANT IS A OZONE DEPLETING COMPOUND LISTED UNDER COLORADO AQCC REGULATION 15 SECTION II.11.: **NO**

ESTIMATED EMISSIONS: UNCONTROLLED ESTIMATED EMISSIONS: EMISSIONS LIMIT:  
(TONS PER YEAR): (TONS PER YEAR): (TONS PER YEAR):  
**0.01532 0.01532 0.00000**

ESTIMATED EMISSIONS WITH RULE EFFECTIVENESS:  
(TONS PER YEAR)  
**0.00000**

EFFECTIVE YEAR OF INVENTORY: **NOT REPORTED**

POLLUTANT NAME: **PM10 - PARTICULATE MATTER < 10 UM**

EMISSION DATA SUBMITTED YEAR: **2013**

POLLUTANT IS A HAZARDOUS AIR POLLUTANT UNDER COLORADO SECTION 25-7-109.3 C.R.S: **NO**

POLLUTANT IS A CRITERIA POLLUTANT: **YES**

POLLUTANT IS REPORTABLE AS EPCRA (SARA TITLE III) COMPOUND ONLY: **NO**

POLLUTANT IS A HAZARDOUS AIR POLLUTANT LISTED UNDER THE FEDERAL CAAA SECTION 112: **NO**

POLLUTANT IS A OZONE DEPLETING COMPOUND LISTED UNDER COLORADO AQCC REGULATION 15 SECTION II.11.: **NO**

ESTIMATED EMISSIONS: UNCONTROLLED ESTIMATED EMISSIONS: EMISSIONS LIMIT:  
(TONS PER YEAR): (TONS PER YEAR): (TONS PER YEAR):  
**0.01800 0.01800 0.00000**

ESTIMATED EMISSIONS WITH RULE EFFECTIVENESS:  
(TONS PER YEAR)

## Air Pollution Control Division Permitted Facilities (APCDP)

**0.00000**

EFFECTIVE YEAR OF INVENTORY: **NOT REPORTED**

POLLUTANT NAME: **NO2 - NITROGEN DIOXIDE**

EMISSION DATA SUBMITTED YEAR: **2013**

POLLUTANT IS A HAZARDOUS AIR POLLUTANT UNDER COLORADO SECTION 25-7-109.3 C.R.S: **NO**

POLLUTANT IS A CRITERIA POLLUTANT: **YES**

POLLUTANT IS REPORTABLE AS EPCRA (SARA TITLE III) COMPOUND ONLY: **NO**

POLLUTANT IS A HAZARDOUS AIR POLLUTANT LISTED UNDER THE FEDERAL CAAA SECTION 112: **NO**

POLLUTANT IS A OZONE DEPLETING COMPOUND LISTED UNDER COLORADO AQCC REGULATION 15 SECTION II.11.: **NO**

ESTIMATED EMISSIONS:	UNCONTROLLED ESTIMATED EMISSIONS:	EMISSIONS LIMIT:
<small>(TONS PER YEAR):</small>	<small>(TONS PER YEAR):</small>	<small>(TONS PER YEAR):</small>

<b>0.01300</b>	<b>0.01300</b>	<b>0.00000</b>
----------------	----------------	----------------

ESTIMATED EMISSIONS WITH RULE EFFECTIVENESS:  
(TONS PER YEAR)

**0.00000**

EFFECTIVE YEAR OF INVENTORY: **NOT REPORTED**

POLLUTANT NAME: **CO - CARBON MONOXIDE**

EMISSION DATA SUBMITTED YEAR: **2013**

POLLUTANT IS A HAZARDOUS AIR POLLUTANT UNDER COLORADO SECTION 25-7-109.3 C.R.S: **NO**

POLLUTANT IS A CRITERIA POLLUTANT: **YES**

POLLUTANT IS REPORTABLE AS EPCRA (SARA TITLE III) COMPOUND ONLY: **NO**

POLLUTANT IS A HAZARDOUS AIR POLLUTANT LISTED UNDER THE FEDERAL CAAA SECTION 112: **NO**

POLLUTANT IS A OZONE DEPLETING COMPOUND LISTED UNDER COLORADO AQCC REGULATION 15 SECTION II.11.: **NO**

ESTIMATED EMISSIONS:	UNCONTROLLED ESTIMATED EMISSIONS:	EMISSIONS LIMIT:
<small>(TONS PER YEAR):</small>	<small>(TONS PER YEAR):</small>	<small>(TONS PER YEAR):</small>

<b>0.01100</b>	<b>0.01100</b>	<b>0.00000</b>
----------------	----------------	----------------

ESTIMATED EMISSIONS WITH RULE EFFECTIVENESS:  
(TONS PER YEAR)

**0.01100**

EFFECTIVE YEAR OF INVENTORY: **NOT REPORTED**

POLLUTANT NAME: **VOC - VOLATILE ORGANIC COMPOUNDS**

EMISSION DATA SUBMITTED YEAR: **2014**

POLLUTANT IS A HAZARDOUS AIR POLLUTANT UNDER COLORADO SECTION 25-7-109.3 C.R.S: **NO**

POLLUTANT IS A CRITERIA POLLUTANT: **YES**

POLLUTANT IS REPORTABLE AS EPCRA (SARA TITLE III) COMPOUND ONLY: **NO**

POLLUTANT IS A HAZARDOUS AIR POLLUTANT LISTED UNDER THE FEDERAL CAAA SECTION 112: **NO**

POLLUTANT IS A OZONE DEPLETING COMPOUND LISTED UNDER COLORADO AQCC REGULATION 15 SECTION II.11.: **NO**

ESTIMATED EMISSIONS:	UNCONTROLLED ESTIMATED EMISSIONS:	EMISSIONS LIMIT:
<small>(TONS PER YEAR):</small>	<small>(TONS PER YEAR):</small>	<small>(TONS PER YEAR):</small>

<b>0.04900</b>	<b>0.04900</b>	<b>0.00000</b>
----------------	----------------	----------------

ESTIMATED EMISSIONS WITH RULE EFFECTIVENESS:  
(TONS PER YEAR)

**0.04900**

EFFECTIVE YEAR OF INVENTORY: **NOT REPORTED**

POLLUTANT NAME: **SO2 - SULFUR DIOXIDE**

EMISSION DATA SUBMITTED YEAR: **2014**

POLLUTANT IS A HAZARDOUS AIR POLLUTANT UNDER COLORADO SECTION 25-7-109.3 C.R.S: **NO**



## Air Pollution Control Division Permitted Facilities (APCDP)

POLLUTANT IS A CRITERIA POLLUTANT: **YES**

POLLUTANT IS REPORTABLE AS EPCRA (SARA TITLE III) COMPOUND ONLY: **NO**

POLLUTANT IS A HAZARDOUS AIR POLLUTANT LISTED UNDER THE FEDERAL CAAA SECTION 112: **NO**

POLLUTANT IS A OZONE DEPLETING COMPOUND LISTED UNDER COLORADO AQCC REGULATION 15 SECTION II.11.: **NO**

ESTIMATED EMISSIONS:	UNCONTROLLED ESTIMATED EMISSIONS:	EMISSIONS LIMIT:
(TONS PER YEAR):	(TONS PER YEAR):	(TONS PER YEAR):

<b>0.35300</b>	<b>0.35300</b>	<b>0.00000</b>
----------------	----------------	----------------

ESTIMATED EMISSIONS WITH RULE EFFECTIVENESS:  
(TONS PER YEAR)

**0.00000**

EFFECTIVE YEAR OF INVENTORY: **NOT REPORTED**

POLLUTANT NAME: **PT - TOTAL PARTICULATE MATTER**

EMISSION DATA SUBMITTED YEAR: **2014**

POLLUTANT IS A HAZARDOUS AIR POLLUTANT UNDER COLORADO SECTION 25-7-109.3 C.R.S: **NO**

POLLUTANT IS A CRITERIA POLLUTANT: **YES**

POLLUTANT IS REPORTABLE AS EPCRA (SARA TITLE III) COMPOUND ONLY: **NO**

POLLUTANT IS A HAZARDOUS AIR POLLUTANT LISTED UNDER THE FEDERAL CAAA SECTION 112: **NO**

POLLUTANT IS A OZONE DEPLETING COMPOUND LISTED UNDER COLORADO AQCC REGULATION 15 SECTION II.11.: **NO**

ESTIMATED EMISSIONS:	UNCONTROLLED ESTIMATED EMISSIONS:	EMISSIONS LIMIT:
(TONS PER YEAR):	(TONS PER YEAR):	(TONS PER YEAR):

<b>0.75900</b>	<b>0.75900</b>	<b>0.00000</b>
----------------	----------------	----------------

ESTIMATED EMISSIONS WITH RULE EFFECTIVENESS:  
(TONS PER YEAR)

**0.00000**

EFFECTIVE YEAR OF INVENTORY: **NOT REPORTED**

POLLUTANT NAME: **PM2.5 - PARTICULATE MATTER < 2.5 UM**

EMISSION DATA SUBMITTED YEAR: **2014**

POLLUTANT IS A HAZARDOUS AIR POLLUTANT UNDER COLORADO SECTION 25-7-109.3 C.R.S: **NO**

POLLUTANT IS A CRITERIA POLLUTANT: **YES**

POLLUTANT IS REPORTABLE AS EPCRA (SARA TITLE III) COMPOUND ONLY: **NO**

POLLUTANT IS A HAZARDOUS AIR POLLUTANT LISTED UNDER THE FEDERAL CAAA SECTION 112: **NO**

POLLUTANT IS A OZONE DEPLETING COMPOUND LISTED UNDER COLORADO AQCC REGULATION 15 SECTION II.11.: **NO**

ESTIMATED EMISSIONS:	UNCONTROLLED ESTIMATED EMISSIONS:	EMISSIONS LIMIT:
(TONS PER YEAR):	(TONS PER YEAR):	(TONS PER YEAR):

<b>0.64617</b>	<b>0.64617</b>	<b>0.00000</b>
----------------	----------------	----------------

ESTIMATED EMISSIONS WITH RULE EFFECTIVENESS:  
(TONS PER YEAR)

**0.00000**

EFFECTIVE YEAR OF INVENTORY: **NOT REPORTED**

POLLUTANT NAME: **PM10 - PARTICULATE MATTER < 10 UM**

EMISSION DATA SUBMITTED YEAR: **2014**

POLLUTANT IS A HAZARDOUS AIR POLLUTANT UNDER COLORADO SECTION 25-7-109.3 C.R.S: **NO**

POLLUTANT IS A CRITERIA POLLUTANT: **YES**

POLLUTANT IS REPORTABLE AS EPCRA (SARA TITLE III) COMPOUND ONLY: **NO**

POLLUTANT IS A HAZARDOUS AIR POLLUTANT LISTED UNDER THE FEDERAL CAAA SECTION 112: **NO**

POLLUTANT IS A OZONE DEPLETING COMPOUND LISTED UNDER COLORADO AQCC REGULATION 15 SECTION II.11.: **NO**

ESTIMATED EMISSIONS:	UNCONTROLLED ESTIMATED EMISSIONS:	EMISSIONS LIMIT:
(TONS PER YEAR):	(TONS PER YEAR):	(TONS PER YEAR):

--	--	--



## Air Pollution Control Division Permitted Facilities (APCDP)

EMISSION DATA SUBMITTED YEAR: **2013**

POLLUTANT IS A HAZARDOUS AIR POLLUTANT UNDER COLORADO SECTION 25-7-109.3 C.R.S: **NO**

POLLUTANT IS A CRITERIA POLLUTANT: **YES**

POLLUTANT IS REPORTABLE AS EPCRA (SARA TITLE III) COMPOUND ONLY: **NO**

POLLUTANT IS A HAZARDOUS AIR POLLUTANT LISTED UNDER THE FEDERAL CAAA SECTION 112: **NO**

POLLUTANT IS A OZONE DEPLETING COMPOUND LISTED UNDER COLORADO AQCC REGULATION 15 SECTION II.11.: **NO**

ESTIMATED EMISSIONS: UNCONTROLLED ESTIMATED EMISSIONS: EMISSIONS LIMIT:

(TONS PER YEAR):

(TONS PER YEAR):

(TONS PER YEAR):

**0.35300**

**0.35300**

**0.00000**

ESTIMATED EMISSIONS WITH RULE EFFECTIVENESS:

(TONS PER YEAR)

**0.00000**

EFFECTIVE YEAR OF INVENTORY: **NOT REPORTED**

POLLUTANT NAME: **PT - TOTAL PARTICULATE MATTER**

EMISSION DATA SUBMITTED YEAR: **2013**

POLLUTANT IS A HAZARDOUS AIR POLLUTANT UNDER COLORADO SECTION 25-7-109.3 C.R.S: **NO**

POLLUTANT IS A CRITERIA POLLUTANT: **YES**

POLLUTANT IS REPORTABLE AS EPCRA (SARA TITLE III) COMPOUND ONLY: **NO**

POLLUTANT IS A HAZARDOUS AIR POLLUTANT LISTED UNDER THE FEDERAL CAAA SECTION 112: **NO**

POLLUTANT IS A OZONE DEPLETING COMPOUND LISTED UNDER COLORADO AQCC REGULATION 15 SECTION II.11.: **NO**

ESTIMATED EMISSIONS: UNCONTROLLED ESTIMATED EMISSIONS: EMISSIONS LIMIT:

(TONS PER YEAR):

(TONS PER YEAR):

(TONS PER YEAR):

**0.75900**

**0.75900**

**0.00000**

ESTIMATED EMISSIONS WITH RULE EFFECTIVENESS:

(TONS PER YEAR)

**0.00000**

EFFECTIVE YEAR OF INVENTORY: **NOT REPORTED**

POLLUTANT NAME: **PM2.5 - PARTICULATE MATTER < 2.5 UM**

EMISSION DATA SUBMITTED YEAR: **2013**

POLLUTANT IS A HAZARDOUS AIR POLLUTANT UNDER COLORADO SECTION 25-7-109.3 C.R.S: **NO**

POLLUTANT IS A CRITERIA POLLUTANT: **YES**

POLLUTANT IS REPORTABLE AS EPCRA (SARA TITLE III) COMPOUND ONLY: **NO**

POLLUTANT IS A HAZARDOUS AIR POLLUTANT LISTED UNDER THE FEDERAL CAAA SECTION 112: **NO**

POLLUTANT IS A OZONE DEPLETING COMPOUND LISTED UNDER COLORADO AQCC REGULATION 15 SECTION II.11.: **NO**

ESTIMATED EMISSIONS: UNCONTROLLED ESTIMATED EMISSIONS: EMISSIONS LIMIT:

(TONS PER YEAR):

(TONS PER YEAR):

(TONS PER YEAR):

**0.64617**

**0.64617**

**0.00000**

ESTIMATED EMISSIONS WITH RULE EFFECTIVENESS:

(TONS PER YEAR)

**0.00000**

EFFECTIVE YEAR OF INVENTORY: **NOT REPORTED**

POLLUTANT NAME: **PM10 - PARTICULATE MATTER < 10 UM**

EMISSION DATA SUBMITTED YEAR: **2013**

POLLUTANT IS A HAZARDOUS AIR POLLUTANT UNDER COLORADO SECTION 25-7-109.3 C.R.S: **NO**

POLLUTANT IS A CRITERIA POLLUTANT: **YES**

POLLUTANT IS REPORTABLE AS EPCRA (SARA TITLE III) COMPOUND ONLY: **NO**

POLLUTANT IS A HAZARDOUS AIR POLLUTANT LISTED UNDER THE FEDERAL CAAA SECTION 112: **NO**

POLLUTANT IS A OZONE DEPLETING COMPOUND LISTED UNDER COLORADO AQCC REGULATION 15 SECTION II.11.: **NO**

## Air Pollution Control Division Permitted Facilities (APCDP)

ESTIMATED EMISSIONS: (TONS PER YEAR):	UNCONTROLLED ESTIMATED EMISSIONS: (TONS PER YEAR):	EMISSIONS LIMIT: (TONS PER YEAR):
<b>0.75900</b>	<b>0.75900</b>	<b>0.00000</b>

ESTIMATED EMISSIONS WITH RULE EFFECTIVENESS:  
(TONS PER YEAR)  
**0.00000**

EFFECTIVE YEAR OF INVENTORY: **NOT REPORTED**

POLLUTANT NAME: **NO2 - NITROGEN DIOXIDE**

EMISSION DATA SUBMITTED YEAR: **2013**

POLLUTANT IS A HAZARDOUS AIR POLLUTANT UNDER COLORADO SECTION 25-7-109.3 C.R.S: **NO**

POLLUTANT IS A CRITERIA POLLUTANT: **YES**

POLLUTANT IS REPORTABLE AS EPCRA (SARA TITLE III) COMPOUND ONLY: **NO**

POLLUTANT IS A HAZARDOUS AIR POLLUTANT LISTED UNDER THE FEDERAL CAAA SECTION 112: **NO**

POLLUTANT IS A OZONE DEPLETING COMPOUND LISTED UNDER COLORADO AQCC REGULATION 15 SECTION II.11.: **NO**

ESTIMATED EMISSIONS: (TONS PER YEAR):	UNCONTROLLED ESTIMATED EMISSIONS: (TONS PER YEAR):	EMISSIONS LIMIT: (TONS PER YEAR):
<b>0.57900</b>	<b>0.57900</b>	<b>0.00000</b>

ESTIMATED EMISSIONS WITH RULE EFFECTIVENESS:  
(TONS PER YEAR)  
**0.00000**

EFFECTIVE YEAR OF INVENTORY: **NOT REPORTED**

POLLUTANT NAME: **CO - CARBON MONOXIDE**

EMISSION DATA SUBMITTED YEAR: **2013**

POLLUTANT IS A HAZARDOUS AIR POLLUTANT UNDER COLORADO SECTION 25-7-109.3 C.R.S: **NO**

POLLUTANT IS A CRITERIA POLLUTANT: **YES**

POLLUTANT IS REPORTABLE AS EPCRA (SARA TITLE III) COMPOUND ONLY: **NO**

POLLUTANT IS A HAZARDOUS AIR POLLUTANT LISTED UNDER THE FEDERAL CAAA SECTION 112: **NO**

POLLUTANT IS A OZONE DEPLETING COMPOUND LISTED UNDER COLORADO AQCC REGULATION 15 SECTION II.11.: **NO**

ESTIMATED EMISSIONS: (TONS PER YEAR):	UNCONTROLLED ESTIMATED EMISSIONS: (TONS PER YEAR):	EMISSIONS LIMIT: (TONS PER YEAR):
<b>0.47900</b>	<b>0.47900</b>	<b>0.00000</b>

ESTIMATED EMISSIONS WITH RULE EFFECTIVENESS:  
(TONS PER YEAR)  
**0.47900**

EFFECTIVE YEAR OF INVENTORY: **NOT REPORTED**

POLLUTANT NAME: **CO - CARBON MONOXIDE**

EMISSION DATA SUBMITTED YEAR: **2016**

POLLUTANT IS A HAZARDOUS AIR POLLUTANT UNDER COLORADO SECTION 25-7-109.3 C.R.S: **NO**

POLLUTANT IS A CRITERIA POLLUTANT: **YES**

POLLUTANT IS REPORTABLE AS EPCRA (SARA TITLE III) COMPOUND ONLY: **NO**

POLLUTANT IS A HAZARDOUS AIR POLLUTANT LISTED UNDER THE FEDERAL CAAA SECTION 112: **NO**

POLLUTANT IS A OZONE DEPLETING COMPOUND LISTED UNDER COLORADO AQCC REGULATION 15 SECTION II.11.: **NO**

ESTIMATED EMISSIONS: (TONS PER YEAR):	UNCONTROLLED ESTIMATED EMISSIONS: (TONS PER YEAR):	EMISSIONS LIMIT: (TONS PER YEAR):
<b>5.23868</b>	<b>5.23868</b>	<b>0.00000</b>

ESTIMATED EMISSIONS WITH RULE EFFECTIVENESS:  
(TONS PER YEAR)  
**5.23868**

## Air Pollution Control Division Permitted Facilities (APCDP)

EFFECTIVE YEAR OF INVENTORY: **NOT REPORTED**

POLLUTANT NAME: **PM10 - PARTICULATE MATTER < 10 UM**

EMISSION DATA SUBMITTED YEAR: **2016**

POLLUTANT IS A HAZARDOUS AIR POLLUTANT UNDER COLORADO SECTION 25-7-109.3 C.R.S: **NO**

POLLUTANT IS A CRITERIA POLLUTANT: **YES**

POLLUTANT IS REPORTABLE AS EPCRA (SARA TITLE III) COMPOUND ONLY: **NO**

POLLUTANT IS A HAZARDOUS AIR POLLUTANT LISTED UNDER THE FEDERAL CAAA SECTION 112: **NO**

POLLUTANT IS A OZONE DEPLETING COMPOUND LISTED UNDER COLORADO AQCC REGULATION 15 SECTION II.11.: **NO**

ESTIMATED EMISSIONS:	UNCONTROLLED ESTIMATED EMISSIONS:	EMISSIONS LIMIT:
(TONS PER YEAR):	(TONS PER YEAR):	(TONS PER YEAR):

<b>0.29906</b>	<b>0.29906</b>	<b>0.00000</b>
----------------	----------------	----------------

ESTIMATED EMISSIONS WITH RULE EFFECTIVENESS:  
(TONS PER YEAR)

**0.00000**

EFFECTIVE YEAR OF INVENTORY: **NOT REPORTED**

POLLUTANT NAME: **PM2.5 - PARTICULATE MATTER < 2.5 UM**

EMISSION DATA SUBMITTED YEAR: **2016**

POLLUTANT IS A HAZARDOUS AIR POLLUTANT UNDER COLORADO SECTION 25-7-109.3 C.R.S: **NO**

POLLUTANT IS A CRITERIA POLLUTANT: **YES**

POLLUTANT IS REPORTABLE AS EPCRA (SARA TITLE III) COMPOUND ONLY: **NO**

POLLUTANT IS A HAZARDOUS AIR POLLUTANT LISTED UNDER THE FEDERAL CAAA SECTION 112: **NO**

POLLUTANT IS A OZONE DEPLETING COMPOUND LISTED UNDER COLORADO AQCC REGULATION 15 SECTION II.11.: **NO**

ESTIMATED EMISSIONS:	UNCONTROLLED ESTIMATED EMISSIONS:	EMISSIONS LIMIT:
(TONS PER YEAR):	(TONS PER YEAR):	(TONS PER YEAR):

<b>0.28587</b>	<b>0.28587</b>	<b>0.00000</b>
----------------	----------------	----------------

ESTIMATED EMISSIONS WITH RULE EFFECTIVENESS:  
(TONS PER YEAR)

**0.00000**

EFFECTIVE YEAR OF INVENTORY: **NOT REPORTED**

POLLUTANT NAME: **PT - TOTAL PARTICULATE MATTER**

EMISSION DATA SUBMITTED YEAR: **2016**

POLLUTANT IS A HAZARDOUS AIR POLLUTANT UNDER COLORADO SECTION 25-7-109.3 C.R.S: **NO**

POLLUTANT IS A CRITERIA POLLUTANT: **YES**

POLLUTANT IS REPORTABLE AS EPCRA (SARA TITLE III) COMPOUND ONLY: **NO**

POLLUTANT IS A HAZARDOUS AIR POLLUTANT LISTED UNDER THE FEDERAL CAAA SECTION 112: **NO**

POLLUTANT IS A OZONE DEPLETING COMPOUND LISTED UNDER COLORADO AQCC REGULATION 15 SECTION II.11.: **NO**

ESTIMATED EMISSIONS:	UNCONTROLLED ESTIMATED EMISSIONS:	EMISSIONS LIMIT:
(TONS PER YEAR):	(TONS PER YEAR):	(TONS PER YEAR):

<b>0.29906</b>	<b>0.29906</b>	<b>0.00000</b>
----------------	----------------	----------------

ESTIMATED EMISSIONS WITH RULE EFFECTIVENESS:  
(TONS PER YEAR)

**0.00000**

EFFECTIVE YEAR OF INVENTORY: **NOT REPORTED**

POLLUTANT NAME: **SO2 - SULFUR DIOXIDE**

EMISSION DATA SUBMITTED YEAR: **2016**

POLLUTANT IS A HAZARDOUS AIR POLLUTANT UNDER COLORADO SECTION 25-7-109.3 C.R.S: **NO**

POLLUTANT IS A CRITERIA POLLUTANT: **YES**

POLLUTANT IS REPORTABLE AS EPCRA (SARA TITLE III) COMPOUND ONLY: **NO**

## Air Pollution Control Division Permitted Facilities (APCDP)

POLLUTANT IS A HAZARDOUS AIR POLLUTANT LISTED UNDER THE FEDERAL CAAA SECTION 112: **NO**  
POLLUTANT IS A OZONE DEPLETING COMPOUND LISTED UNDER COLORADO AQCC REGULATION 15 SECTION II.11.: **NO**  
ESTIMATED EMISSIONS: UNCONTROLLED ESTIMATED EMISSIONS: EMISSIONS LIMIT:  
(TONS PER YEAR): (TONS PER YEAR): (TONS PER YEAR):  
**0.08128 0.08128 0.00000**  
ESTIMATED EMISSIONS WITH RULE EFFECTIVENESS:  
(TONS PER YEAR)  
**0.00000**

EFFECTIVE YEAR OF INVENTORY: **NOT REPORTED**

POLLUTANT NAME: **VOC - VOLATILE ORGANIC COMPOUNDS**

EMISSION DATA SUBMITTED YEAR: **2016**

POLLUTANT IS A HAZARDOUS AIR POLLUTANT UNDER COLORADO SECTION 25-7-109.3 C.R.S: **NO**

POLLUTANT IS A CRITERIA POLLUTANT: **YES**

POLLUTANT IS REPORTABLE AS EPCRA (SARA TITLE III) COMPOUND ONLY: **NO**

POLLUTANT IS A HAZARDOUS AIR POLLUTANT LISTED UNDER THE FEDERAL CAAA SECTION 112: **NO**

POLLUTANT IS A OZONE DEPLETING COMPOUND LISTED UNDER COLORADO AQCC REGULATION 15 SECTION II.11.: **NO**

ESTIMATED EMISSIONS: UNCONTROLLED ESTIMATED EMISSIONS: EMISSIONS LIMIT:  
(TONS PER YEAR): (TONS PER YEAR): (TONS PER YEAR):  
**0.00096 0.00096 0.00000**

ESTIMATED EMISSIONS WITH RULE EFFECTIVENESS:  
(TONS PER YEAR)  
**0.00000**

EFFECTIVE YEAR OF INVENTORY: **NOT REPORTED**

POLLUTANT NAME: **NOX - NITROGEN OXIDES**

EMISSION DATA SUBMITTED YEAR: **2016**

POLLUTANT IS A HAZARDOUS AIR POLLUTANT UNDER COLORADO SECTION 25-7-109.3 C.R.S: **NO**

POLLUTANT IS A CRITERIA POLLUTANT: **YES**

POLLUTANT IS REPORTABLE AS EPCRA (SARA TITLE III) COMPOUND ONLY: **NO**

POLLUTANT IS A HAZARDOUS AIR POLLUTANT LISTED UNDER THE FEDERAL CAAA SECTION 112: **NO**

POLLUTANT IS A OZONE DEPLETING COMPOUND LISTED UNDER COLORADO AQCC REGULATION 15 SECTION II.11.: **NO**

ESTIMATED EMISSIONS: UNCONTROLLED ESTIMATED EMISSIONS: EMISSIONS LIMIT:  
(TONS PER YEAR): (TONS PER YEAR): (TONS PER YEAR):  
**9.57415 9.57415 0.00000**

ESTIMATED EMISSIONS WITH RULE EFFECTIVENESS:  
(TONS PER YEAR)  
**0.00000**

EFFECTIVE YEAR OF INVENTORY: **NOT REPORTED**

POLLUTANT NAME: **NO2 - NITROGEN DIOXIDE**

EMISSION DATA SUBMITTED YEAR: **2015**

POLLUTANT IS A HAZARDOUS AIR POLLUTANT UNDER COLORADO SECTION 25-7-109.3 C.R.S: **NO**

POLLUTANT IS A CRITERIA POLLUTANT: **YES**

POLLUTANT IS REPORTABLE AS EPCRA (SARA TITLE III) COMPOUND ONLY: **NO**

POLLUTANT IS A HAZARDOUS AIR POLLUTANT LISTED UNDER THE FEDERAL CAAA SECTION 112: **NO**

POLLUTANT IS A OZONE DEPLETING COMPOUND LISTED UNDER COLORADO AQCC REGULATION 15 SECTION II.11.: **NO**

ESTIMATED EMISSIONS: UNCONTROLLED ESTIMATED EMISSIONS: EMISSIONS LIMIT:  
(TONS PER YEAR): (TONS PER YEAR): (TONS PER YEAR):  
**9.57415 9.57415 0.00000**

ESTIMATED EMISSIONS WITH RULE EFFECTIVENESS:  
(TONS PER YEAR)  
**0.00000**

## Air Pollution Control Division Permitted Facilities (APCDP)

**0.00000**

EFFECTIVE YEAR OF INVENTORY: **NOT REPORTED**

POLLUTANT NAME: **NOX - NITROGEN OXIDES**

EMISSION DATA SUBMITTED YEAR: **2015**

POLLUTANT IS A HAZARDOUS AIR POLLUTANT UNDER COLORADO SECTION 25-7-109.3 C.R.S: **NO**

POLLUTANT IS A CRITERIA POLLUTANT: **YES**

POLLUTANT IS REPORTABLE AS EPCRA (SARA TITLE III) COMPOUND ONLY: **NO**

POLLUTANT IS A HAZARDOUS AIR POLLUTANT LISTED UNDER THE FEDERAL CAAA SECTION 112: **NO**

POLLUTANT IS A OZONE DEPLETING COMPOUND LISTED UNDER COLORADO AQCC REGULATION 15 SECTION II.11.: **NO**

ESTIMATED EMISSIONS:	UNCONTROLLED ESTIMATED EMISSIONS:	EMISSIONS LIMIT:
(TONS PER YEAR):	(TONS PER YEAR):	(TONS PER YEAR):

<b>9.57415</b>	<b>9.57415</b>	<b>0.00000</b>
----------------	----------------	----------------

ESTIMATED EMISSIONS WITH RULE EFFECTIVENESS:  
(TONS PER YEAR)

**0.00000**

EFFECTIVE YEAR OF INVENTORY: **NOT REPORTED**

POLLUTANT NAME: **VOC - VOLATILE ORGANIC COMPOUNDS**

EMISSION DATA SUBMITTED YEAR: **2015**

POLLUTANT IS A HAZARDOUS AIR POLLUTANT UNDER COLORADO SECTION 25-7-109.3 C.R.S: **NO**

POLLUTANT IS A CRITERIA POLLUTANT: **YES**

POLLUTANT IS REPORTABLE AS EPCRA (SARA TITLE III) COMPOUND ONLY: **NO**

POLLUTANT IS A HAZARDOUS AIR POLLUTANT LISTED UNDER THE FEDERAL CAAA SECTION 112: **NO**

POLLUTANT IS A OZONE DEPLETING COMPOUND LISTED UNDER COLORADO AQCC REGULATION 15 SECTION II.11.: **NO**

ESTIMATED EMISSIONS:	UNCONTROLLED ESTIMATED EMISSIONS:	EMISSIONS LIMIT:
(TONS PER YEAR):	(TONS PER YEAR):	(TONS PER YEAR):

<b>0.00096</b>	<b>0.00096</b>	<b>0.00000</b>
----------------	----------------	----------------

ESTIMATED EMISSIONS WITH RULE EFFECTIVENESS:  
(TONS PER YEAR)

**0.00000**

EFFECTIVE YEAR OF INVENTORY: **NOT REPORTED**

POLLUTANT NAME: **SO2 - SULFUR DIOXIDE**

EMISSION DATA SUBMITTED YEAR: **2015**

POLLUTANT IS A HAZARDOUS AIR POLLUTANT UNDER COLORADO SECTION 25-7-109.3 C.R.S: **NO**

POLLUTANT IS A CRITERIA POLLUTANT: **YES**

POLLUTANT IS REPORTABLE AS EPCRA (SARA TITLE III) COMPOUND ONLY: **NO**

POLLUTANT IS A HAZARDOUS AIR POLLUTANT LISTED UNDER THE FEDERAL CAAA SECTION 112: **NO**

POLLUTANT IS A OZONE DEPLETING COMPOUND LISTED UNDER COLORADO AQCC REGULATION 15 SECTION II.11.: **NO**

ESTIMATED EMISSIONS:	UNCONTROLLED ESTIMATED EMISSIONS:	EMISSIONS LIMIT:
(TONS PER YEAR):	(TONS PER YEAR):	(TONS PER YEAR):

<b>0.08128</b>	<b>0.08128</b>	<b>0.00000</b>
----------------	----------------	----------------

ESTIMATED EMISSIONS WITH RULE EFFECTIVENESS:  
(TONS PER YEAR)

**0.00000**

EFFECTIVE YEAR OF INVENTORY: **NOT REPORTED**

POLLUTANT NAME: **PT - TOTAL PARTICULATE MATTER**

EMISSION DATA SUBMITTED YEAR: **2015**

POLLUTANT IS A HAZARDOUS AIR POLLUTANT UNDER COLORADO SECTION 25-7-109.3 C.R.S: **NO**

## Air Pollution Control Division Permitted Facilities (APCDP)

POLLUTANT IS A CRITERIA POLLUTANT: **YES**

POLLUTANT IS REPORTABLE AS EPCRA (SARA TITLE III) COMPOUND ONLY: **NO**

POLLUTANT IS A HAZARDOUS AIR POLLUTANT LISTED UNDER THE FEDERAL CAAA SECTION 112: **NO**

POLLUTANT IS A OZONE DEPLETING COMPOUND LISTED UNDER COLORADO AQCC REGULATION 15 SECTION II.11.: **NO**

ESTIMATED EMISSIONS: UNCONTROLLED ESTIMATED EMISSIONS: EMISSIONS LIMIT:  
(TONS PER YEAR): (TONS PER YEAR): (TONS PER YEAR):

**0.29906 0.29906 0.00000**

ESTIMATED EMISSIONS WITH RULE EFFECTIVENESS:  
(TONS PER YEAR)

**0.00000**

EFFECTIVE YEAR OF INVENTORY: **NOT REPORTED**

POLLUTANT NAME: **PM2.5 - PARTICULATE MATTER < 2.5 UM**

EMISSION DATA SUBMITTED YEAR: **2015**

POLLUTANT IS A HAZARDOUS AIR POLLUTANT UNDER COLORADO SECTION 25-7-109.3 C.R.S: **NO**

POLLUTANT IS A CRITERIA POLLUTANT: **YES**

POLLUTANT IS REPORTABLE AS EPCRA (SARA TITLE III) COMPOUND ONLY: **NO**

POLLUTANT IS A HAZARDOUS AIR POLLUTANT LISTED UNDER THE FEDERAL CAAA SECTION 112: **NO**

POLLUTANT IS A OZONE DEPLETING COMPOUND LISTED UNDER COLORADO AQCC REGULATION 15 SECTION II.11.: **NO**

ESTIMATED EMISSIONS: UNCONTROLLED ESTIMATED EMISSIONS: EMISSIONS LIMIT:  
(TONS PER YEAR): (TONS PER YEAR): (TONS PER YEAR):

**0.28587 0.28587 0.00000**

ESTIMATED EMISSIONS WITH RULE EFFECTIVENESS:  
(TONS PER YEAR)

**0.00000**

EFFECTIVE YEAR OF INVENTORY: **NOT REPORTED**

POLLUTANT NAME: **PM10 - PARTICULATE MATTER < 10 UM**

EMISSION DATA SUBMITTED YEAR: **2015**

POLLUTANT IS A HAZARDOUS AIR POLLUTANT UNDER COLORADO SECTION 25-7-109.3 C.R.S: **NO**

POLLUTANT IS A CRITERIA POLLUTANT: **YES**

POLLUTANT IS REPORTABLE AS EPCRA (SARA TITLE III) COMPOUND ONLY: **NO**

POLLUTANT IS A HAZARDOUS AIR POLLUTANT LISTED UNDER THE FEDERAL CAAA SECTION 112: **NO**

POLLUTANT IS A OZONE DEPLETING COMPOUND LISTED UNDER COLORADO AQCC REGULATION 15 SECTION II.11.: **NO**

ESTIMATED EMISSIONS: UNCONTROLLED ESTIMATED EMISSIONS: EMISSIONS LIMIT:  
(TONS PER YEAR): (TONS PER YEAR): (TONS PER YEAR):

**0.29906 0.29906 0.00000**

ESTIMATED EMISSIONS WITH RULE EFFECTIVENESS:  
(TONS PER YEAR)

**0.00000**

EFFECTIVE YEAR OF INVENTORY: **NOT REPORTED**

POLLUTANT NAME: **CO - CARBON MONOXIDE**

EMISSION DATA SUBMITTED YEAR: **2015**

POLLUTANT IS A HAZARDOUS AIR POLLUTANT UNDER COLORADO SECTION 25-7-109.3 C.R.S: **NO**

POLLUTANT IS A CRITERIA POLLUTANT: **YES**

POLLUTANT IS REPORTABLE AS EPCRA (SARA TITLE III) COMPOUND ONLY: **NO**

POLLUTANT IS A HAZARDOUS AIR POLLUTANT LISTED UNDER THE FEDERAL CAAA SECTION 112: **NO**

POLLUTANT IS A OZONE DEPLETING COMPOUND LISTED UNDER COLORADO AQCC REGULATION 15 SECTION II.11.: **NO**

ESTIMATED EMISSIONS: UNCONTROLLED ESTIMATED EMISSIONS: EMISSIONS LIMIT:  
(TONS PER YEAR): (TONS PER YEAR): (TONS PER YEAR):



# Air Pollution Control Division Permitted Facilities (APCDP)

5.23868 5.23868 0.00000

ESTIMATED EMISSIONS WITH RULE EFFECTIVENESS:  
(TONS PER YEAR)

5.23868

EFFECTIVE YEAR OF INVENTORY: **NOT REPORTED**

POLLUTANT NAME: **VOC - VOLATILE ORGANIC COMPOUNDS**

EMISSION DATA SUBMITTED YEAR: **2014**

POLLUTANT IS A HAZARDOUS AIR POLLUTANT UNDER COLORADO SECTION 25-7-109.3 C.R.S: **NO**

POLLUTANT IS A CRITERIA POLLUTANT: **YES**

POLLUTANT IS REPORTABLE AS EPCRA (SARA TITLE III) COMPOUND ONLY: **NO**

POLLUTANT IS A HAZARDOUS AIR POLLUTANT LISTED UNDER THE FEDERAL CAAA SECTION 112: **NO**

POLLUTANT IS A OZONE DEPLETING COMPOUND LISTED UNDER COLORADO AQCC REGULATION 15 SECTION II.11.: **NO**

ESTIMATED EMISSIONS: UNCONTROLLED ESTIMATED EMISSIONS: EMISSIONS LIMIT:

(TONS PER YEAR):

(TONS PER YEAR):

(TONS PER YEAR):

**0.00096**

**0.00096**

**0.00000**

ESTIMATED EMISSIONS WITH RULE EFFECTIVENESS:

(TONS PER YEAR)

**0.00000**

EFFECTIVE YEAR OF INVENTORY: **NOT REPORTED**

POLLUTANT NAME: **SO2 - SULFUR DIOXIDE**

EMISSION DATA SUBMITTED YEAR: **2014**

POLLUTANT IS A HAZARDOUS AIR POLLUTANT UNDER COLORADO SECTION 25-7-109.3 C.R.S: **NO**

POLLUTANT IS A CRITERIA POLLUTANT: **YES**

POLLUTANT IS REPORTABLE AS EPCRA (SARA TITLE III) COMPOUND ONLY: **NO**

POLLUTANT IS A HAZARDOUS AIR POLLUTANT LISTED UNDER THE FEDERAL CAAA SECTION 112: **NO**

POLLUTANT IS A OZONE DEPLETING COMPOUND LISTED UNDER COLORADO AQCC REGULATION 15 SECTION II.11.: **NO**

ESTIMATED EMISSIONS: UNCONTROLLED ESTIMATED EMISSIONS: EMISSIONS LIMIT:

(TONS PER YEAR):

(TONS PER YEAR):

(TONS PER YEAR):

**0.08128**

**0.08128**

**0.00000**

ESTIMATED EMISSIONS WITH RULE EFFECTIVENESS:

(TONS PER YEAR)

**0.00000**

EFFECTIVE YEAR OF INVENTORY: **NOT REPORTED**

POLLUTANT NAME: **PT - TOTAL PARTICULATE MATTER**

EMISSION DATA SUBMITTED YEAR: **2014**

POLLUTANT IS A HAZARDOUS AIR POLLUTANT UNDER COLORADO SECTION 25-7-109.3 C.R.S: **NO**

POLLUTANT IS A CRITERIA POLLUTANT: **YES**

POLLUTANT IS REPORTABLE AS EPCRA (SARA TITLE III) COMPOUND ONLY: **NO**

POLLUTANT IS A HAZARDOUS AIR POLLUTANT LISTED UNDER THE FEDERAL CAAA SECTION 112: **NO**

POLLUTANT IS A OZONE DEPLETING COMPOUND LISTED UNDER COLORADO AQCC REGULATION 15 SECTION II.11.: **NO**

ESTIMATED EMISSIONS: UNCONTROLLED ESTIMATED EMISSIONS: EMISSIONS LIMIT:

(TONS PER YEAR):

(TONS PER YEAR):

(TONS PER YEAR):

**0.29906**

**0.29906**

**0.00000**

ESTIMATED EMISSIONS WITH RULE EFFECTIVENESS:

(TONS PER YEAR)

**0.00000**

EFFECTIVE YEAR OF INVENTORY: **NOT REPORTED**

POLLUTANT NAME: **PM2.5 - PARTICULATE MATTER < 2.5 UM**

## Air Pollution Control Division Permitted Facilities (APCDP)

EMISSION DATA SUBMITTED YEAR: **2014**

POLLUTANT IS A HAZARDOUS AIR POLLUTANT UNDER COLORADO SECTION 25-7-109.3 C.R.S: **NO**

POLLUTANT IS A CRITERIA POLLUTANT: **YES**

POLLUTANT IS REPORTABLE AS EPCRA (SARA TITLE III) COMPOUND ONLY: **NO**

POLLUTANT IS A HAZARDOUS AIR POLLUTANT LISTED UNDER THE FEDERAL CAAA SECTION 112: **NO**

POLLUTANT IS A OZONE DEPLETING COMPOUND LISTED UNDER COLORADO AQCC REGULATION 15 SECTION II.11.: **NO**

ESTIMATED EMISSIONS:	UNCONTROLLED ESTIMATED EMISSIONS:	EMISSIONS LIMIT:
<small>(TONS PER YEAR):</small>	<small>(TONS PER YEAR):</small>	<small>(TONS PER YEAR):</small>

<b>0.28587</b>	<b>0.28587</b>	<b>0.00000</b>
----------------	----------------	----------------

ESTIMATED EMISSIONS WITH RULE EFFECTIVENESS:  
(TONS PER YEAR)

**0.00000**

EFFECTIVE YEAR OF INVENTORY: **NOT REPORTED**

POLLUTANT NAME: **PM10 - PARTICULATE MATTER < 10 UM**

EMISSION DATA SUBMITTED YEAR: **2014**

POLLUTANT IS A HAZARDOUS AIR POLLUTANT UNDER COLORADO SECTION 25-7-109.3 C.R.S: **NO**

POLLUTANT IS A CRITERIA POLLUTANT: **YES**

POLLUTANT IS REPORTABLE AS EPCRA (SARA TITLE III) COMPOUND ONLY: **NO**

POLLUTANT IS A HAZARDOUS AIR POLLUTANT LISTED UNDER THE FEDERAL CAAA SECTION 112: **NO**

POLLUTANT IS A OZONE DEPLETING COMPOUND LISTED UNDER COLORADO AQCC REGULATION 15 SECTION II.11.: **NO**

ESTIMATED EMISSIONS:	UNCONTROLLED ESTIMATED EMISSIONS:	EMISSIONS LIMIT:
<small>(TONS PER YEAR):</small>	<small>(TONS PER YEAR):</small>	<small>(TONS PER YEAR):</small>

<b>0.29906</b>	<b>0.29906</b>	<b>0.00000</b>
----------------	----------------	----------------

ESTIMATED EMISSIONS WITH RULE EFFECTIVENESS:  
(TONS PER YEAR)

**0.00000**

EFFECTIVE YEAR OF INVENTORY: **NOT REPORTED**

POLLUTANT NAME: **NO2 - NITROGEN DIOXIDE**

EMISSION DATA SUBMITTED YEAR: **2014**

POLLUTANT IS A HAZARDOUS AIR POLLUTANT UNDER COLORADO SECTION 25-7-109.3 C.R.S: **NO**

POLLUTANT IS A CRITERIA POLLUTANT: **YES**

POLLUTANT IS REPORTABLE AS EPCRA (SARA TITLE III) COMPOUND ONLY: **NO**

POLLUTANT IS A HAZARDOUS AIR POLLUTANT LISTED UNDER THE FEDERAL CAAA SECTION 112: **NO**

POLLUTANT IS A OZONE DEPLETING COMPOUND LISTED UNDER COLORADO AQCC REGULATION 15 SECTION II.11.: **NO**

ESTIMATED EMISSIONS:	UNCONTROLLED ESTIMATED EMISSIONS:	EMISSIONS LIMIT:
<small>(TONS PER YEAR):</small>	<small>(TONS PER YEAR):</small>	<small>(TONS PER YEAR):</small>

<b>9.57415</b>	<b>9.57415</b>	<b>0.00000</b>
----------------	----------------	----------------

ESTIMATED EMISSIONS WITH RULE EFFECTIVENESS:  
(TONS PER YEAR)

**0.00000**

EFFECTIVE YEAR OF INVENTORY: **NOT REPORTED**

POLLUTANT NAME: **CO - CARBON MONOXIDE**

EMISSION DATA SUBMITTED YEAR: **2014**

POLLUTANT IS A HAZARDOUS AIR POLLUTANT UNDER COLORADO SECTION 25-7-109.3 C.R.S: **NO**

POLLUTANT IS A CRITERIA POLLUTANT: **YES**

POLLUTANT IS REPORTABLE AS EPCRA (SARA TITLE III) COMPOUND ONLY: **NO**

POLLUTANT IS A HAZARDOUS AIR POLLUTANT LISTED UNDER THE FEDERAL CAAA SECTION 112: **NO**

POLLUTANT IS A OZONE DEPLETING COMPOUND LISTED UNDER COLORADO AQCC REGULATION 15 SECTION II.11.: **NO**

## Air Pollution Control Division Permitted Facilities (APCDP)

ESTIMATED EMISSIONS: (TONS PER YEAR):	UNCONTROLLED ESTIMATED EMISSIONS: (TONS PER YEAR):	EMISSIONS LIMIT: (TONS PER YEAR):
<b>5.23868</b>	<b>5.23868</b>	<b>0.00000</b>

ESTIMATED EMISSIONS WITH RULE EFFECTIVENESS:  
(TONS PER YEAR)  
**5.23868**

EFFECTIVE YEAR OF INVENTORY: **NOT REPORTED**

POLLUTANT NAME: **VOC - VOLATILE ORGANIC COMPOUNDS**

EMISSION DATA SUBMITTED YEAR: **2013**

POLLUTANT IS A HAZARDOUS AIR POLLUTANT UNDER COLORADO SECTION 25-7-109.3 C.R.S: **NO**

POLLUTANT IS A CRITERIA POLLUTANT: **YES**

POLLUTANT IS REPORTABLE AS EPCRA (SARA TITLE III) COMPOUND ONLY: **NO**

POLLUTANT IS A HAZARDOUS AIR POLLUTANT LISTED UNDER THE FEDERAL CAAA SECTION 112: **NO**

POLLUTANT IS A OZONE DEPLETING COMPOUND LISTED UNDER COLORADO AQCC REGULATION 15 SECTION II.11.: **NO**

ESTIMATED EMISSIONS: (TONS PER YEAR):	UNCONTROLLED ESTIMATED EMISSIONS: (TONS PER YEAR):	EMISSIONS LIMIT: (TONS PER YEAR):
<b>0.00096</b>	<b>0.00096</b>	<b>0.00000</b>

ESTIMATED EMISSIONS WITH RULE EFFECTIVENESS:  
(TONS PER YEAR)  
**0.00000**

EFFECTIVE YEAR OF INVENTORY: **NOT REPORTED**

POLLUTANT NAME: **SO2 - SULFUR DIOXIDE**

EMISSION DATA SUBMITTED YEAR: **2013**

POLLUTANT IS A HAZARDOUS AIR POLLUTANT UNDER COLORADO SECTION 25-7-109.3 C.R.S: **NO**

POLLUTANT IS A CRITERIA POLLUTANT: **YES**

POLLUTANT IS REPORTABLE AS EPCRA (SARA TITLE III) COMPOUND ONLY: **NO**

POLLUTANT IS A HAZARDOUS AIR POLLUTANT LISTED UNDER THE FEDERAL CAAA SECTION 112: **NO**

POLLUTANT IS A OZONE DEPLETING COMPOUND LISTED UNDER COLORADO AQCC REGULATION 15 SECTION II.11.: **NO**

ESTIMATED EMISSIONS: (TONS PER YEAR):	UNCONTROLLED ESTIMATED EMISSIONS: (TONS PER YEAR):	EMISSIONS LIMIT: (TONS PER YEAR):
<b>0.08128</b>	<b>0.08128</b>	<b>0.00000</b>

ESTIMATED EMISSIONS WITH RULE EFFECTIVENESS:  
(TONS PER YEAR)  
**0.00000**

EFFECTIVE YEAR OF INVENTORY: **NOT REPORTED**

POLLUTANT NAME: **PT - TOTAL PARTICULATE MATTER**

EMISSION DATA SUBMITTED YEAR: **2013**

POLLUTANT IS A HAZARDOUS AIR POLLUTANT UNDER COLORADO SECTION 25-7-109.3 C.R.S: **NO**

POLLUTANT IS A CRITERIA POLLUTANT: **YES**

POLLUTANT IS REPORTABLE AS EPCRA (SARA TITLE III) COMPOUND ONLY: **NO**

POLLUTANT IS A HAZARDOUS AIR POLLUTANT LISTED UNDER THE FEDERAL CAAA SECTION 112: **NO**

POLLUTANT IS A OZONE DEPLETING COMPOUND LISTED UNDER COLORADO AQCC REGULATION 15 SECTION II.11.: **NO**

ESTIMATED EMISSIONS: (TONS PER YEAR):	UNCONTROLLED ESTIMATED EMISSIONS: (TONS PER YEAR):	EMISSIONS LIMIT: (TONS PER YEAR):
<b>0.29906</b>	<b>0.29906</b>	<b>0.00000</b>

ESTIMATED EMISSIONS WITH RULE EFFECTIVENESS:  
(TONS PER YEAR)  
**0.00000**

## Air Pollution Control Division Permitted Facilities (APCDP)

EFFECTIVE YEAR OF INVENTORY: **NOT REPORTED**

POLLUTANT NAME: **PM2.5 - PARTICULATE MATTER < 2.5 UM**

EMISSION DATA SUBMITTED YEAR: **2013**

POLLUTANT IS A HAZARDOUS AIR POLLUTANT UNDER COLORADO SECTION 25-7-109.3 C.R.S: **NO**

POLLUTANT IS A CRITERIA POLLUTANT: **YES**

POLLUTANT IS REPORTABLE AS EPCRA (SARA TITLE III) COMPOUND ONLY: **NO**

POLLUTANT IS A HAZARDOUS AIR POLLUTANT LISTED UNDER THE FEDERAL CAAA SECTION 112: **NO**

POLLUTANT IS A OZONE DEPLETING COMPOUND LISTED UNDER COLORADO AQCC REGULATION 15 SECTION II.11.: **NO**

ESTIMATED EMISSIONS:	UNCONTROLLED ESTIMATED EMISSIONS:	EMISSIONS LIMIT:
(TONS PER YEAR):	(TONS PER YEAR):	(TONS PER YEAR):

<b>0.28587</b>	<b>0.28587</b>	<b>0.00000</b>
----------------	----------------	----------------

ESTIMATED EMISSIONS WITH RULE EFFECTIVENESS:  
(TONS PER YEAR)

**0.00000**

EFFECTIVE YEAR OF INVENTORY: **NOT REPORTED**

POLLUTANT NAME: **PM10 - PARTICULATE MATTER < 10 UM**

EMISSION DATA SUBMITTED YEAR: **2013**

POLLUTANT IS A HAZARDOUS AIR POLLUTANT UNDER COLORADO SECTION 25-7-109.3 C.R.S: **NO**

POLLUTANT IS A CRITERIA POLLUTANT: **YES**

POLLUTANT IS REPORTABLE AS EPCRA (SARA TITLE III) COMPOUND ONLY: **NO**

POLLUTANT IS A HAZARDOUS AIR POLLUTANT LISTED UNDER THE FEDERAL CAAA SECTION 112: **NO**

POLLUTANT IS A OZONE DEPLETING COMPOUND LISTED UNDER COLORADO AQCC REGULATION 15 SECTION II.11.: **NO**

ESTIMATED EMISSIONS:	UNCONTROLLED ESTIMATED EMISSIONS:	EMISSIONS LIMIT:
(TONS PER YEAR):	(TONS PER YEAR):	(TONS PER YEAR):

<b>0.29906</b>	<b>0.29906</b>	<b>0.00000</b>
----------------	----------------	----------------

ESTIMATED EMISSIONS WITH RULE EFFECTIVENESS:  
(TONS PER YEAR)

**0.00000**

EFFECTIVE YEAR OF INVENTORY: **NOT REPORTED**

POLLUTANT NAME: **NO2 - NITROGEN DIOXIDE**

EMISSION DATA SUBMITTED YEAR: **2013**

POLLUTANT IS A HAZARDOUS AIR POLLUTANT UNDER COLORADO SECTION 25-7-109.3 C.R.S: **NO**

POLLUTANT IS A CRITERIA POLLUTANT: **YES**

POLLUTANT IS REPORTABLE AS EPCRA (SARA TITLE III) COMPOUND ONLY: **NO**

POLLUTANT IS A HAZARDOUS AIR POLLUTANT LISTED UNDER THE FEDERAL CAAA SECTION 112: **NO**

POLLUTANT IS A OZONE DEPLETING COMPOUND LISTED UNDER COLORADO AQCC REGULATION 15 SECTION II.11.: **NO**

ESTIMATED EMISSIONS:	UNCONTROLLED ESTIMATED EMISSIONS:	EMISSIONS LIMIT:
(TONS PER YEAR):	(TONS PER YEAR):	(TONS PER YEAR):

<b>9.57415</b>	<b>9.57415</b>	<b>0.00000</b>
----------------	----------------	----------------

ESTIMATED EMISSIONS WITH RULE EFFECTIVENESS:  
(TONS PER YEAR)

**0.00000**

EFFECTIVE YEAR OF INVENTORY: **NOT REPORTED**

POLLUTANT NAME: **CO - CARBON MONOXIDE**

EMISSION DATA SUBMITTED YEAR: **2013**

POLLUTANT IS A HAZARDOUS AIR POLLUTANT UNDER COLORADO SECTION 25-7-109.3 C.R.S: **NO**

POLLUTANT IS A CRITERIA POLLUTANT: **YES**

POLLUTANT IS REPORTABLE AS EPCRA (SARA TITLE III) COMPOUND ONLY: **NO**

## Air Pollution Control Division Permitted Facilities (APCDP)

POLLUTANT IS A HAZARDOUS AIR POLLUTANT LISTED UNDER THE FEDERAL CAAA SECTION 112: **NO**  
POLLUTANT IS A OZONE DEPLETING COMPOUND LISTED UNDER COLORADO AQCC REGULATION 15 SECTION II.11.: **NO**  
ESTIMATED EMISSIONS: UNCONTROLLED ESTIMATED EMISSIONS: EMISSIONS LIMIT:  
(TONS PER YEAR): (TONS PER YEAR): (TONS PER YEAR):  
**5.23868 5.23868 0.00000**  
ESTIMATED EMISSIONS WITH RULE EFFECTIVENESS:  
(TONS PER YEAR)  
**5.23868**

EFFECTIVE YEAR OF INVENTORY: **2019**  
POLLUTANT NAME: **CO - CARBON MONOXIDE**  
EMISSION DATA SUBMITTED YEAR: **2018**  
POLLUTANT IS A HAZARDOUS AIR POLLUTANT UNDER COLORADO SECTION 25-7-109.3 C.R.S: **NO**  
POLLUTANT IS A CRITERIA POLLUTANT: **YES**  
POLLUTANT IS REPORTABLE AS EPCRA (SARA TITLE III) COMPOUND ONLY: **NO**  
POLLUTANT IS A HAZARDOUS AIR POLLUTANT LISTED UNDER THE FEDERAL CAAA SECTION 112: **NO**  
POLLUTANT IS A OZONE DEPLETING COMPOUND LISTED UNDER COLORADO AQCC REGULATION 15 SECTION II.11.: **NO**  
ESTIMATED EMISSIONS: UNCONTROLLED ESTIMATED EMISSIONS: EMISSIONS LIMIT:  
(TONS PER YEAR): (TONS PER YEAR): (TONS PER YEAR):  
**14.83000 14.83000 0.00000**  
ESTIMATED EMISSIONS WITH RULE EFFECTIVENESS:  
(TONS PER YEAR)  
**14.83000**

EFFECTIVE YEAR OF INVENTORY: **2019**  
POLLUTANT NAME: **PM10 - PARTICULATE MATTER < 10 UM**  
EMISSION DATA SUBMITTED YEAR: **2018**  
POLLUTANT IS A HAZARDOUS AIR POLLUTANT UNDER COLORADO SECTION 25-7-109.3 C.R.S: **NO**  
POLLUTANT IS A CRITERIA POLLUTANT: **YES**  
POLLUTANT IS REPORTABLE AS EPCRA (SARA TITLE III) COMPOUND ONLY: **NO**  
POLLUTANT IS A HAZARDOUS AIR POLLUTANT LISTED UNDER THE FEDERAL CAAA SECTION 112: **NO**  
POLLUTANT IS A OZONE DEPLETING COMPOUND LISTED UNDER COLORADO AQCC REGULATION 15 SECTION II.11.: **NO**  
ESTIMATED EMISSIONS: UNCONTROLLED ESTIMATED EMISSIONS: EMISSIONS LIMIT:  
(TONS PER YEAR): (TONS PER YEAR): (TONS PER YEAR):  
**1.35000 1.35000 0.00000**  
ESTIMATED EMISSIONS WITH RULE EFFECTIVENESS:  
(TONS PER YEAR)  
**0.00000**

EFFECTIVE YEAR OF INVENTORY: **2019**  
POLLUTANT NAME: **PM2.5 - PARTICULATE MATTER < 2.5 UM**  
EMISSION DATA SUBMITTED YEAR: **2018**  
POLLUTANT IS A HAZARDOUS AIR POLLUTANT UNDER COLORADO SECTION 25-7-109.3 C.R.S: **NO**  
POLLUTANT IS A CRITERIA POLLUTANT: **YES**  
POLLUTANT IS REPORTABLE AS EPCRA (SARA TITLE III) COMPOUND ONLY: **NO**  
POLLUTANT IS A HAZARDOUS AIR POLLUTANT LISTED UNDER THE FEDERAL CAAA SECTION 112: **NO**  
POLLUTANT IS A OZONE DEPLETING COMPOUND LISTED UNDER COLORADO AQCC REGULATION 15 SECTION II.11.: **NO**  
ESTIMATED EMISSIONS: UNCONTROLLED ESTIMATED EMISSIONS: EMISSIONS LIMIT:  
(TONS PER YEAR): (TONS PER YEAR): (TONS PER YEAR):  
**1.35000 1.35000 0.00000**  
ESTIMATED EMISSIONS WITH RULE EFFECTIVENESS:  
(TONS PER YEAR)

## Air Pollution Control Division Permitted Facilities (APCDP)

**0.00000**

EFFECTIVE YEAR OF INVENTORY: **2019**

POLLUTANT NAME: **PT - TOTAL PARTICULATE MATTER**

EMISSION DATA SUBMITTED YEAR: **2018**

POLLUTANT IS A HAZARDOUS AIR POLLUTANT UNDER COLORADO SECTION 25-7-109.3 C.R.S: **NO**

POLLUTANT IS A CRITERIA POLLUTANT: **YES**

POLLUTANT IS REPORTABLE AS EPCRA (SARA TITLE III) COMPOUND ONLY: **NO**

POLLUTANT IS A HAZARDOUS AIR POLLUTANT LISTED UNDER THE FEDERAL CAAA SECTION 112: **NO**

POLLUTANT IS A OZONE DEPLETING COMPOUND LISTED UNDER COLORADO AQCC REGULATION 15 SECTION II.11.: **NO**

ESTIMATED EMISSIONS:	UNCONTROLLED ESTIMATED EMISSIONS:	EMISSIONS LIMIT:
(TONS PER YEAR):	(TONS PER YEAR):	(TONS PER YEAR):

<b>1.36000</b>	<b>1.36000</b>	<b>0.00000</b>
----------------	----------------	----------------

ESTIMATED EMISSIONS WITH RULE EFFECTIVENESS:  
(TONS PER YEAR)

**0.00000**

EFFECTIVE YEAR OF INVENTORY: **2019**

POLLUTANT NAME: **SO2 - SULFUR DIOXIDE**

EMISSION DATA SUBMITTED YEAR: **2018**

POLLUTANT IS A HAZARDOUS AIR POLLUTANT UNDER COLORADO SECTION 25-7-109.3 C.R.S: **NO**

POLLUTANT IS A CRITERIA POLLUTANT: **YES**

POLLUTANT IS REPORTABLE AS EPCRA (SARA TITLE III) COMPOUND ONLY: **NO**

POLLUTANT IS A HAZARDOUS AIR POLLUTANT LISTED UNDER THE FEDERAL CAAA SECTION 112: **NO**

POLLUTANT IS A OZONE DEPLETING COMPOUND LISTED UNDER COLORADO AQCC REGULATION 15 SECTION II.11.: **NO**

ESTIMATED EMISSIONS:	UNCONTROLLED ESTIMATED EMISSIONS:	EMISSIONS LIMIT:
(TONS PER YEAR):	(TONS PER YEAR):	(TONS PER YEAR):

<b>0.15000</b>	<b>0.15000</b>	<b>0.00000</b>
----------------	----------------	----------------

ESTIMATED EMISSIONS WITH RULE EFFECTIVENESS:  
(TONS PER YEAR)

**0.00000**

EFFECTIVE YEAR OF INVENTORY: **2019**

POLLUTANT NAME: **VOC - VOLATILE ORGANIC COMPOUNDS**

EMISSION DATA SUBMITTED YEAR: **2018**

POLLUTANT IS A HAZARDOUS AIR POLLUTANT UNDER COLORADO SECTION 25-7-109.3 C.R.S: **NO**

POLLUTANT IS A CRITERIA POLLUTANT: **YES**

POLLUTANT IS REPORTABLE AS EPCRA (SARA TITLE III) COMPOUND ONLY: **NO**

POLLUTANT IS A HAZARDOUS AIR POLLUTANT LISTED UNDER THE FEDERAL CAAA SECTION 112: **NO**

POLLUTANT IS A OZONE DEPLETING COMPOUND LISTED UNDER COLORADO AQCC REGULATION 15 SECTION II.11.: **NO**

ESTIMATED EMISSIONS:	UNCONTROLLED ESTIMATED EMISSIONS:	EMISSIONS LIMIT:
(TONS PER YEAR):	(TONS PER YEAR):	(TONS PER YEAR):

<b>0.97000</b>	<b>0.97000</b>	<b>0.00000</b>
----------------	----------------	----------------

ESTIMATED EMISSIONS WITH RULE EFFECTIVENESS:  
(TONS PER YEAR)

**0.97000**

EFFECTIVE YEAR OF INVENTORY: **2019**

POLLUTANT NAME: **NOX - NITROGEN OXIDES**

EMISSION DATA SUBMITTED YEAR: **2018**

POLLUTANT IS A HAZARDOUS AIR POLLUTANT UNDER COLORADO SECTION 25-7-109.3 C.R.S: **NO**

## Air Pollution Control Division Permitted Facilities (APCDP)

POLLUTANT IS A CRITERIA POLLUTANT: **YES**

POLLUTANT IS REPORTABLE AS EPCRA (SARA TITLE III) COMPOUND ONLY: **NO**

POLLUTANT IS A HAZARDOUS AIR POLLUTANT LISTED UNDER THE FEDERAL CAAA SECTION 112: **NO**

POLLUTANT IS A OZONE DEPLETING COMPOUND LISTED UNDER COLORADO AQCC REGULATION 15 SECTION II.11.: **NO**

ESTIMATED EMISSIONS:	UNCONTROLLED ESTIMATED EMISSIONS:	EMISSIONS LIMIT:
(TONS PER YEAR):	(TONS PER YEAR):	(TONS PER YEAR):

<b>49.46000</b>	<b>49.46000</b>	<b>0.00000</b>
-----------------	-----------------	----------------

ESTIMATED EMISSIONS WITH RULE EFFECTIVENESS:  
(TONS PER YEAR)

**0.00000**

EFFECTIVE YEAR OF INVENTORY: **2018**

POLLUTANT NAME: **CO - CARBON MONOXIDE**

EMISSION DATA SUBMITTED YEAR: **2017**

POLLUTANT IS A HAZARDOUS AIR POLLUTANT UNDER COLORADO SECTION 25-7-109.3 C.R.S: **NO**

POLLUTANT IS A CRITERIA POLLUTANT: **YES**

POLLUTANT IS REPORTABLE AS EPCRA (SARA TITLE III) COMPOUND ONLY: **NO**

POLLUTANT IS A HAZARDOUS AIR POLLUTANT LISTED UNDER THE FEDERAL CAAA SECTION 112: **NO**

POLLUTANT IS A OZONE DEPLETING COMPOUND LISTED UNDER COLORADO AQCC REGULATION 15 SECTION II.11.: **NO**

ESTIMATED EMISSIONS:	UNCONTROLLED ESTIMATED EMISSIONS:	EMISSIONS LIMIT:
(TONS PER YEAR):	(TONS PER YEAR):	(TONS PER YEAR):

<b>14.83000</b>	<b>14.83000</b>	<b>0.00000</b>
-----------------	-----------------	----------------

ESTIMATED EMISSIONS WITH RULE EFFECTIVENESS:  
(TONS PER YEAR)

**14.83000**

EFFECTIVE YEAR OF INVENTORY: **2018**

POLLUTANT NAME: **PM10 - PARTICULATE MATTER < 10 UM**

EMISSION DATA SUBMITTED YEAR: **2017**

POLLUTANT IS A HAZARDOUS AIR POLLUTANT UNDER COLORADO SECTION 25-7-109.3 C.R.S: **NO**

POLLUTANT IS A CRITERIA POLLUTANT: **YES**

POLLUTANT IS REPORTABLE AS EPCRA (SARA TITLE III) COMPOUND ONLY: **NO**

POLLUTANT IS A HAZARDOUS AIR POLLUTANT LISTED UNDER THE FEDERAL CAAA SECTION 112: **NO**

POLLUTANT IS A OZONE DEPLETING COMPOUND LISTED UNDER COLORADO AQCC REGULATION 15 SECTION II.11.: **NO**

ESTIMATED EMISSIONS:	UNCONTROLLED ESTIMATED EMISSIONS:	EMISSIONS LIMIT:
(TONS PER YEAR):	(TONS PER YEAR):	(TONS PER YEAR):

<b>1.35000</b>	<b>1.35000</b>	<b>0.00000</b>
----------------	----------------	----------------

ESTIMATED EMISSIONS WITH RULE EFFECTIVENESS:  
(TONS PER YEAR)

**0.00000**

EFFECTIVE YEAR OF INVENTORY: **2018**

POLLUTANT NAME: **PM2.5 - PARTICULATE MATTER < 2.5 UM**

EMISSION DATA SUBMITTED YEAR: **2017**

POLLUTANT IS A HAZARDOUS AIR POLLUTANT UNDER COLORADO SECTION 25-7-109.3 C.R.S: **NO**

POLLUTANT IS A CRITERIA POLLUTANT: **YES**

POLLUTANT IS REPORTABLE AS EPCRA (SARA TITLE III) COMPOUND ONLY: **NO**

POLLUTANT IS A HAZARDOUS AIR POLLUTANT LISTED UNDER THE FEDERAL CAAA SECTION 112: **NO**

POLLUTANT IS A OZONE DEPLETING COMPOUND LISTED UNDER COLORADO AQCC REGULATION 15 SECTION II.11.: **NO**

ESTIMATED EMISSIONS:	UNCONTROLLED ESTIMATED EMISSIONS:	EMISSIONS LIMIT:
(TONS PER YEAR):	(TONS PER YEAR):	(TONS PER YEAR):

--	--	--

# Air Pollution Control Division Permitted Facilities (APCDP)

1.35000 1.35000 0.00000

ESTIMATED EMISSIONS WITH RULE EFFECTIVENESS:  
(TONS PER YEAR)

0.00000

EFFECTIVE YEAR OF INVENTORY: 2018

POLLUTANT NAME: PT - TOTAL PARTICULATE MATTER

EMISSION DATA SUBMITTED YEAR: 2017

POLLUTANT IS A HAZARDOUS AIR POLLUTANT UNDER COLORADO SECTION 25-7-109.3 C.R.S: NO

POLLUTANT IS A CRITERIA POLLUTANT: YES

POLLUTANT IS REPORTABLE AS EPCRA (SARA TITLE III) COMPOUND ONLY: NO

POLLUTANT IS A HAZARDOUS AIR POLLUTANT LISTED UNDER THE FEDERAL CAAA SECTION 112: NO

POLLUTANT IS A OZONE DEPLETING COMPOUND LISTED UNDER COLORADO AQCC REGULATION 15 SECTION II.11.: NO

ESTIMATED EMISSIONS: UNCONTROLLED ESTIMATED EMISSIONS: EMISSIONS LIMIT:

(TONS PER YEAR):

(TONS PER YEAR):

(TONS PER YEAR):

1.36000

1.36000

0.00000

ESTIMATED EMISSIONS WITH RULE EFFECTIVENESS:

(TONS PER YEAR)

0.00000

EFFECTIVE YEAR OF INVENTORY: 2018

POLLUTANT NAME: SO2 - SULFUR DIOXIDE

EMISSION DATA SUBMITTED YEAR: 2017

POLLUTANT IS A HAZARDOUS AIR POLLUTANT UNDER COLORADO SECTION 25-7-109.3 C.R.S: NO

POLLUTANT IS A CRITERIA POLLUTANT: YES

POLLUTANT IS REPORTABLE AS EPCRA (SARA TITLE III) COMPOUND ONLY: NO

POLLUTANT IS A HAZARDOUS AIR POLLUTANT LISTED UNDER THE FEDERAL CAAA SECTION 112: NO

POLLUTANT IS A OZONE DEPLETING COMPOUND LISTED UNDER COLORADO AQCC REGULATION 15 SECTION II.11.: NO

ESTIMATED EMISSIONS: UNCONTROLLED ESTIMATED EMISSIONS: EMISSIONS LIMIT:

(TONS PER YEAR):

(TONS PER YEAR):

(TONS PER YEAR):

0.15000

0.15000

0.00000

ESTIMATED EMISSIONS WITH RULE EFFECTIVENESS:

(TONS PER YEAR)

0.00000

EFFECTIVE YEAR OF INVENTORY: 2018

POLLUTANT NAME: VOC - VOLATILE ORGANIC COMPOUNDS

EMISSION DATA SUBMITTED YEAR: 2017

POLLUTANT IS A HAZARDOUS AIR POLLUTANT UNDER COLORADO SECTION 25-7-109.3 C.R.S: NO

POLLUTANT IS A CRITERIA POLLUTANT: YES

POLLUTANT IS REPORTABLE AS EPCRA (SARA TITLE III) COMPOUND ONLY: NO

POLLUTANT IS A HAZARDOUS AIR POLLUTANT LISTED UNDER THE FEDERAL CAAA SECTION 112: NO

POLLUTANT IS A OZONE DEPLETING COMPOUND LISTED UNDER COLORADO AQCC REGULATION 15 SECTION II.11.: NO

ESTIMATED EMISSIONS: UNCONTROLLED ESTIMATED EMISSIONS: EMISSIONS LIMIT:

(TONS PER YEAR):

(TONS PER YEAR):

(TONS PER YEAR):

0.97000

0.97000

0.00000

ESTIMATED EMISSIONS WITH RULE EFFECTIVENESS:

(TONS PER YEAR)

0.97000

EFFECTIVE YEAR OF INVENTORY: 2018

POLLUTANT NAME: NOX - NITROGEN OXIDES



## Air Pollution Control Division Permitted Facilities (APCDP)

EMISSION DATA SUBMITTED YEAR: **2017**

POLLUTANT IS A HAZARDOUS AIR POLLUTANT UNDER COLORADO SECTION 25-7-109.3 C.R.S: **NO**

POLLUTANT IS A CRITERIA POLLUTANT: **YES**

POLLUTANT IS REPORTABLE AS EPCRA (SARA TITLE III) COMPOUND ONLY: **NO**

POLLUTANT IS A HAZARDOUS AIR POLLUTANT LISTED UNDER THE FEDERAL CAAA SECTION 112: **NO**

POLLUTANT IS A OZONE DEPLETING COMPOUND LISTED UNDER COLORADO AQCC REGULATION 15 SECTION II.11.: **NO**

ESTIMATED EMISSIONS:	UNCONTROLLED ESTIMATED EMISSIONS:	EMISSIONS LIMIT:
<small>(TONS PER YEAR):</small>	<small>(TONS PER YEAR):</small>	<small>(TONS PER YEAR):</small>

<b>49.46000</b>	<b>49.46000</b>	<b>0.00000</b>
-----------------	-----------------	----------------

ESTIMATED EMISSIONS WITH RULE EFFECTIVENESS:  
(TONS PER YEAR)

**0.00000**

EFFECTIVE YEAR OF INVENTORY: **NOT REPORTED**

POLLUTANT NAME: **CO - CARBON MONOXIDE**

EMISSION DATA SUBMITTED YEAR: **2016**

POLLUTANT IS A HAZARDOUS AIR POLLUTANT UNDER COLORADO SECTION 25-7-109.3 C.R.S: **NO**

POLLUTANT IS A CRITERIA POLLUTANT: **YES**

POLLUTANT IS REPORTABLE AS EPCRA (SARA TITLE III) COMPOUND ONLY: **NO**

POLLUTANT IS A HAZARDOUS AIR POLLUTANT LISTED UNDER THE FEDERAL CAAA SECTION 112: **NO**

POLLUTANT IS A OZONE DEPLETING COMPOUND LISTED UNDER COLORADO AQCC REGULATION 15 SECTION II.11.: **NO**

ESTIMATED EMISSIONS:	UNCONTROLLED ESTIMATED EMISSIONS:	EMISSIONS LIMIT:
<small>(TONS PER YEAR):</small>	<small>(TONS PER YEAR):</small>	<small>(TONS PER YEAR):</small>

<b>14.83000</b>	<b>14.83000</b>	<b>0.00000</b>
-----------------	-----------------	----------------

ESTIMATED EMISSIONS WITH RULE EFFECTIVENESS:  
(TONS PER YEAR)

**14.83000**

EFFECTIVE YEAR OF INVENTORY: **NOT REPORTED**

POLLUTANT NAME: **PM10 - PARTICULATE MATTER < 10 UM**

EMISSION DATA SUBMITTED YEAR: **2016**

POLLUTANT IS A HAZARDOUS AIR POLLUTANT UNDER COLORADO SECTION 25-7-109.3 C.R.S: **NO**

POLLUTANT IS A CRITERIA POLLUTANT: **YES**

POLLUTANT IS REPORTABLE AS EPCRA (SARA TITLE III) COMPOUND ONLY: **NO**

POLLUTANT IS A HAZARDOUS AIR POLLUTANT LISTED UNDER THE FEDERAL CAAA SECTION 112: **NO**

POLLUTANT IS A OZONE DEPLETING COMPOUND LISTED UNDER COLORADO AQCC REGULATION 15 SECTION II.11.: **NO**

ESTIMATED EMISSIONS:	UNCONTROLLED ESTIMATED EMISSIONS:	EMISSIONS LIMIT:
<small>(TONS PER YEAR):</small>	<small>(TONS PER YEAR):</small>	<small>(TONS PER YEAR):</small>

<b>1.35000</b>	<b>1.35000</b>	<b>0.00000</b>
----------------	----------------	----------------

ESTIMATED EMISSIONS WITH RULE EFFECTIVENESS:  
(TONS PER YEAR)

**0.00000**

EFFECTIVE YEAR OF INVENTORY: **NOT REPORTED**

POLLUTANT NAME: **PM2.5 - PARTICULATE MATTER < 2.5 UM**

EMISSION DATA SUBMITTED YEAR: **2016**

POLLUTANT IS A HAZARDOUS AIR POLLUTANT UNDER COLORADO SECTION 25-7-109.3 C.R.S: **NO**

POLLUTANT IS A CRITERIA POLLUTANT: **YES**

POLLUTANT IS REPORTABLE AS EPCRA (SARA TITLE III) COMPOUND ONLY: **NO**

POLLUTANT IS A HAZARDOUS AIR POLLUTANT LISTED UNDER THE FEDERAL CAAA SECTION 112: **NO**

POLLUTANT IS A OZONE DEPLETING COMPOUND LISTED UNDER COLORADO AQCC REGULATION 15 SECTION II.11.: **NO**

## Air Pollution Control Division Permitted Facilities (APCDP)

ESTIMATED EMISSIONS: (TONS PER YEAR):	UNCONTROLLED ESTIMATED EMISSIONS: (TONS PER YEAR):	EMISSIONS LIMIT: (TONS PER YEAR):
<b>1.35000</b>	<b>1.35000</b>	<b>0.00000</b>

ESTIMATED EMISSIONS WITH RULE EFFECTIVENESS:  
(TONS PER YEAR)  
**0.00000**

EFFECTIVE YEAR OF INVENTORY: **NOT REPORTED**

POLLUTANT NAME: **PT - TOTAL PARTICULATE MATTER**

EMISSION DATA SUBMITTED YEAR: **2016**

POLLUTANT IS A HAZARDOUS AIR POLLUTANT UNDER COLORADO SECTION 25-7-109.3 C.R.S: **NO**

POLLUTANT IS A CRITERIA POLLUTANT: **YES**

POLLUTANT IS REPORTABLE AS EPCRA (SARA TITLE III) COMPOUND ONLY: **NO**

POLLUTANT IS A HAZARDOUS AIR POLLUTANT LISTED UNDER THE FEDERAL CAAA SECTION 112: **NO**

POLLUTANT IS A OZONE DEPLETING COMPOUND LISTED UNDER COLORADO AQCC REGULATION 15 SECTION II.11.: **NO**

ESTIMATED EMISSIONS: (TONS PER YEAR):	UNCONTROLLED ESTIMATED EMISSIONS: (TONS PER YEAR):	EMISSIONS LIMIT: (TONS PER YEAR):
<b>1.36000</b>	<b>1.36000</b>	<b>0.00000</b>

ESTIMATED EMISSIONS WITH RULE EFFECTIVENESS:  
(TONS PER YEAR)  
**0.00000**

EFFECTIVE YEAR OF INVENTORY: **NOT REPORTED**

POLLUTANT NAME: **SO2 - SULFUR DIOXIDE**

EMISSION DATA SUBMITTED YEAR: **2016**

POLLUTANT IS A HAZARDOUS AIR POLLUTANT UNDER COLORADO SECTION 25-7-109.3 C.R.S: **NO**

POLLUTANT IS A CRITERIA POLLUTANT: **YES**

POLLUTANT IS REPORTABLE AS EPCRA (SARA TITLE III) COMPOUND ONLY: **NO**

POLLUTANT IS A HAZARDOUS AIR POLLUTANT LISTED UNDER THE FEDERAL CAAA SECTION 112: **NO**

POLLUTANT IS A OZONE DEPLETING COMPOUND LISTED UNDER COLORADO AQCC REGULATION 15 SECTION II.11.: **NO**

ESTIMATED EMISSIONS: (TONS PER YEAR):	UNCONTROLLED ESTIMATED EMISSIONS: (TONS PER YEAR):	EMISSIONS LIMIT: (TONS PER YEAR):
<b>0.15000</b>	<b>0.15000</b>	<b>0.00000</b>

ESTIMATED EMISSIONS WITH RULE EFFECTIVENESS:  
(TONS PER YEAR)  
**0.00000**

EFFECTIVE YEAR OF INVENTORY: **NOT REPORTED**

POLLUTANT NAME: **VOC - VOLATILE ORGANIC COMPOUNDS**

EMISSION DATA SUBMITTED YEAR: **2016**

POLLUTANT IS A HAZARDOUS AIR POLLUTANT UNDER COLORADO SECTION 25-7-109.3 C.R.S: **NO**

POLLUTANT IS A CRITERIA POLLUTANT: **YES**

POLLUTANT IS REPORTABLE AS EPCRA (SARA TITLE III) COMPOUND ONLY: **NO**

POLLUTANT IS A HAZARDOUS AIR POLLUTANT LISTED UNDER THE FEDERAL CAAA SECTION 112: **NO**

POLLUTANT IS A OZONE DEPLETING COMPOUND LISTED UNDER COLORADO AQCC REGULATION 15 SECTION II.11.: **NO**

ESTIMATED EMISSIONS: (TONS PER YEAR):	UNCONTROLLED ESTIMATED EMISSIONS: (TONS PER YEAR):	EMISSIONS LIMIT: (TONS PER YEAR):
<b>0.97000</b>	<b>0.97000</b>	<b>0.00000</b>

ESTIMATED EMISSIONS WITH RULE EFFECTIVENESS:  
(TONS PER YEAR)  
**0.97000**

## Air Pollution Control Division Permitted Facilities (APCDP)

EFFECTIVE YEAR OF INVENTORY: **NOT REPORTED**

POLLUTANT NAME: **NOX - NITROGEN OXIDES**

EMISSION DATA SUBMITTED YEAR: **2016**

POLLUTANT IS A HAZARDOUS AIR POLLUTANT UNDER COLORADO SECTION 25-7-109.3 C.R.S: **NO**

POLLUTANT IS A CRITERIA POLLUTANT: **YES**

POLLUTANT IS REPORTABLE AS EPCRA (SARA TITLE III) COMPOUND ONLY: **NO**

POLLUTANT IS A HAZARDOUS AIR POLLUTANT LISTED UNDER THE FEDERAL CAAA SECTION 112: **NO**

POLLUTANT IS A OZONE DEPLETING COMPOUND LISTED UNDER COLORADO AQCC REGULATION 15 SECTION II.11.: **NO**

ESTIMATED EMISSIONS:	UNCONTROLLED ESTIMATED EMISSIONS:	EMISSIONS LIMIT:
<i>(TONS PER YEAR):</i>	<i>(TONS PER YEAR):</i>	<i>(TONS PER YEAR):</i>

<b>49.46000</b>	<b>49.46000</b>	<b>0.00000</b>
-----------------	-----------------	----------------

ESTIMATED EMISSIONS WITH RULE EFFECTIVENESS:  
*(TONS PER YEAR)*

**0.00000**

EFFECTIVE YEAR OF INVENTORY: **NOT REPORTED**

POLLUTANT NAME: **NO2 - NITROGEN DIOXIDE**

EMISSION DATA SUBMITTED YEAR: **2015**

POLLUTANT IS A HAZARDOUS AIR POLLUTANT UNDER COLORADO SECTION 25-7-109.3 C.R.S: **NO**

POLLUTANT IS A CRITERIA POLLUTANT: **YES**

POLLUTANT IS REPORTABLE AS EPCRA (SARA TITLE III) COMPOUND ONLY: **NO**

POLLUTANT IS A HAZARDOUS AIR POLLUTANT LISTED UNDER THE FEDERAL CAAA SECTION 112: **NO**

POLLUTANT IS A OZONE DEPLETING COMPOUND LISTED UNDER COLORADO AQCC REGULATION 15 SECTION II.11.: **NO**

ESTIMATED EMISSIONS:	UNCONTROLLED ESTIMATED EMISSIONS:	EMISSIONS LIMIT:
<i>(TONS PER YEAR):</i>	<i>(TONS PER YEAR):</i>	<i>(TONS PER YEAR):</i>

<b>49.46000</b>	<b>49.46000</b>	<b>0.00000</b>
-----------------	-----------------	----------------

ESTIMATED EMISSIONS WITH RULE EFFECTIVENESS:  
*(TONS PER YEAR)*

**0.00000**

EFFECTIVE YEAR OF INVENTORY: **NOT REPORTED**

POLLUTANT NAME: **NOX - NITROGEN OXIDES**

EMISSION DATA SUBMITTED YEAR: **2015**

POLLUTANT IS A HAZARDOUS AIR POLLUTANT UNDER COLORADO SECTION 25-7-109.3 C.R.S: **NO**

POLLUTANT IS A CRITERIA POLLUTANT: **YES**

POLLUTANT IS REPORTABLE AS EPCRA (SARA TITLE III) COMPOUND ONLY: **NO**

POLLUTANT IS A HAZARDOUS AIR POLLUTANT LISTED UNDER THE FEDERAL CAAA SECTION 112: **NO**

POLLUTANT IS A OZONE DEPLETING COMPOUND LISTED UNDER COLORADO AQCC REGULATION 15 SECTION II.11.: **NO**

ESTIMATED EMISSIONS:	UNCONTROLLED ESTIMATED EMISSIONS:	EMISSIONS LIMIT:
<i>(TONS PER YEAR):</i>	<i>(TONS PER YEAR):</i>	<i>(TONS PER YEAR):</i>

<b>49.46000</b>	<b>49.46000</b>	<b>0.00000</b>
-----------------	-----------------	----------------

ESTIMATED EMISSIONS WITH RULE EFFECTIVENESS:  
*(TONS PER YEAR)*

**0.00000**

EFFECTIVE YEAR OF INVENTORY: **NOT REPORTED**

POLLUTANT NAME: **VOC - VOLATILE ORGANIC COMPOUNDS**

EMISSION DATA SUBMITTED YEAR: **2015**

POLLUTANT IS A HAZARDOUS AIR POLLUTANT UNDER COLORADO SECTION 25-7-109.3 C.R.S: **NO**

POLLUTANT IS A CRITERIA POLLUTANT: **YES**

POLLUTANT IS REPORTABLE AS EPCRA (SARA TITLE III) COMPOUND ONLY: **NO**

## Air Pollution Control Division Permitted Facilities (APCDP)

POLLUTANT IS A HAZARDOUS AIR POLLUTANT LISTED UNDER THE FEDERAL CAAA SECTION 112: **NO**  
POLLUTANT IS A OZONE DEPLETING COMPOUND LISTED UNDER COLORADO AQCC REGULATION 15 SECTION II.11.: **NO**  
ESTIMATED EMISSIONS: UNCONTROLLED ESTIMATED EMISSIONS: EMISSIONS LIMIT:  
(TONS PER YEAR): (TONS PER YEAR): (TONS PER YEAR):  
**0.97000 0.97000 0.00000**  
ESTIMATED EMISSIONS WITH RULE EFFECTIVENESS:  
(TONS PER YEAR)  
**0.97000**

EFFECTIVE YEAR OF INVENTORY: **NOT REPORTED**

POLLUTANT NAME: **SO2 - SULFUR DIOXIDE**

EMISSION DATA SUBMITTED YEAR: **2015**

POLLUTANT IS A HAZARDOUS AIR POLLUTANT UNDER COLORADO SECTION 25-7-109.3 C.R.S: **NO**

POLLUTANT IS A CRITERIA POLLUTANT: **YES**

POLLUTANT IS REPORTABLE AS EPCRA (SARA TITLE III) COMPOUND ONLY: **NO**

POLLUTANT IS A HAZARDOUS AIR POLLUTANT LISTED UNDER THE FEDERAL CAAA SECTION 112: **NO**

POLLUTANT IS A OZONE DEPLETING COMPOUND LISTED UNDER COLORADO AQCC REGULATION 15 SECTION II.11.: **NO**

ESTIMATED EMISSIONS: UNCONTROLLED ESTIMATED EMISSIONS: EMISSIONS LIMIT:  
(TONS PER YEAR): (TONS PER YEAR): (TONS PER YEAR):  
**0.15000 0.15000 0.00000**

ESTIMATED EMISSIONS WITH RULE EFFECTIVENESS:  
(TONS PER YEAR)  
**0.00000**

EFFECTIVE YEAR OF INVENTORY: **NOT REPORTED**

POLLUTANT NAME: **PT - TOTAL PARTICULATE MATTER**

EMISSION DATA SUBMITTED YEAR: **2015**

POLLUTANT IS A HAZARDOUS AIR POLLUTANT UNDER COLORADO SECTION 25-7-109.3 C.R.S: **NO**

POLLUTANT IS A CRITERIA POLLUTANT: **YES**

POLLUTANT IS REPORTABLE AS EPCRA (SARA TITLE III) COMPOUND ONLY: **NO**

POLLUTANT IS A HAZARDOUS AIR POLLUTANT LISTED UNDER THE FEDERAL CAAA SECTION 112: **NO**

POLLUTANT IS A OZONE DEPLETING COMPOUND LISTED UNDER COLORADO AQCC REGULATION 15 SECTION II.11.: **NO**

ESTIMATED EMISSIONS: UNCONTROLLED ESTIMATED EMISSIONS: EMISSIONS LIMIT:  
(TONS PER YEAR): (TONS PER YEAR): (TONS PER YEAR):  
**1.36000 1.36000 0.00000**

ESTIMATED EMISSIONS WITH RULE EFFECTIVENESS:  
(TONS PER YEAR)  
**0.00000**

EFFECTIVE YEAR OF INVENTORY: **NOT REPORTED**

POLLUTANT NAME: **PM2.5 - PARTICULATE MATTER < 2.5 UM**

EMISSION DATA SUBMITTED YEAR: **2015**

POLLUTANT IS A HAZARDOUS AIR POLLUTANT UNDER COLORADO SECTION 25-7-109.3 C.R.S: **NO**

POLLUTANT IS A CRITERIA POLLUTANT: **YES**

POLLUTANT IS REPORTABLE AS EPCRA (SARA TITLE III) COMPOUND ONLY: **NO**

POLLUTANT IS A HAZARDOUS AIR POLLUTANT LISTED UNDER THE FEDERAL CAAA SECTION 112: **NO**

POLLUTANT IS A OZONE DEPLETING COMPOUND LISTED UNDER COLORADO AQCC REGULATION 15 SECTION II.11.: **NO**

ESTIMATED EMISSIONS: UNCONTROLLED ESTIMATED EMISSIONS: EMISSIONS LIMIT:  
(TONS PER YEAR): (TONS PER YEAR): (TONS PER YEAR):  
**1.35000 1.35000 0.00000**

ESTIMATED EMISSIONS WITH RULE EFFECTIVENESS:  
(TONS PER YEAR)

## Air Pollution Control Division Permitted Facilities (APCDP)

**0.00000**

EFFECTIVE YEAR OF INVENTORY: **NOT REPORTED**

POLLUTANT NAME: **PM10 - PARTICULATE MATTER < 10 UM**

EMISSION DATA SUBMITTED YEAR: **2015**

POLLUTANT IS A HAZARDOUS AIR POLLUTANT UNDER COLORADO SECTION 25-7-109.3 C.R.S: **NO**

POLLUTANT IS A CRITERIA POLLUTANT: **YES**

POLLUTANT IS REPORTABLE AS EPCRA (SARA TITLE III) COMPOUND ONLY: **NO**

POLLUTANT IS A HAZARDOUS AIR POLLUTANT LISTED UNDER THE FEDERAL CAAA SECTION 112: **NO**

POLLUTANT IS A OZONE DEPLETING COMPOUND LISTED UNDER COLORADO AQCC REGULATION 15 SECTION II.11.: **NO**

ESTIMATED EMISSIONS:	UNCONTROLLED ESTIMATED EMISSIONS:	EMISSIONS LIMIT:
(TONS PER YEAR):	(TONS PER YEAR):	(TONS PER YEAR):

<b>1.35000</b>	<b>1.35000</b>	<b>0.00000</b>
----------------	----------------	----------------

ESTIMATED EMISSIONS WITH RULE EFFECTIVENESS:  
(TONS PER YEAR)

**0.00000**

EFFECTIVE YEAR OF INVENTORY: **NOT REPORTED**

POLLUTANT NAME: **CO - CARBON MONOXIDE**

EMISSION DATA SUBMITTED YEAR: **2015**

POLLUTANT IS A HAZARDOUS AIR POLLUTANT UNDER COLORADO SECTION 25-7-109.3 C.R.S: **NO**

POLLUTANT IS A CRITERIA POLLUTANT: **YES**

POLLUTANT IS REPORTABLE AS EPCRA (SARA TITLE III) COMPOUND ONLY: **NO**

POLLUTANT IS A HAZARDOUS AIR POLLUTANT LISTED UNDER THE FEDERAL CAAA SECTION 112: **NO**

POLLUTANT IS A OZONE DEPLETING COMPOUND LISTED UNDER COLORADO AQCC REGULATION 15 SECTION II.11.: **NO**

ESTIMATED EMISSIONS:	UNCONTROLLED ESTIMATED EMISSIONS:	EMISSIONS LIMIT:
(TONS PER YEAR):	(TONS PER YEAR):	(TONS PER YEAR):

<b>14.83000</b>	<b>14.83000</b>	<b>0.00000</b>
-----------------	-----------------	----------------

ESTIMATED EMISSIONS WITH RULE EFFECTIVENESS:  
(TONS PER YEAR)

**14.83000**

EFFECTIVE YEAR OF INVENTORY: **NOT REPORTED**

POLLUTANT NAME: **VOC - VOLATILE ORGANIC COMPOUNDS**

EMISSION DATA SUBMITTED YEAR: **2014**

POLLUTANT IS A HAZARDOUS AIR POLLUTANT UNDER COLORADO SECTION 25-7-109.3 C.R.S: **NO**

POLLUTANT IS A CRITERIA POLLUTANT: **YES**

POLLUTANT IS REPORTABLE AS EPCRA (SARA TITLE III) COMPOUND ONLY: **NO**

POLLUTANT IS A HAZARDOUS AIR POLLUTANT LISTED UNDER THE FEDERAL CAAA SECTION 112: **NO**

POLLUTANT IS A OZONE DEPLETING COMPOUND LISTED UNDER COLORADO AQCC REGULATION 15 SECTION II.11.: **NO**

ESTIMATED EMISSIONS:	UNCONTROLLED ESTIMATED EMISSIONS:	EMISSIONS LIMIT:
(TONS PER YEAR):	(TONS PER YEAR):	(TONS PER YEAR):

<b>0.97000</b>	<b>0.97000</b>	<b>0.00000</b>
----------------	----------------	----------------

ESTIMATED EMISSIONS WITH RULE EFFECTIVENESS:  
(TONS PER YEAR)

**0.97000**

EFFECTIVE YEAR OF INVENTORY: **NOT REPORTED**

POLLUTANT NAME: **SO2 - SULFUR DIOXIDE**

EMISSION DATA SUBMITTED YEAR: **2014**

POLLUTANT IS A HAZARDOUS AIR POLLUTANT UNDER COLORADO SECTION 25-7-109.3 C.R.S: **NO**

## Air Pollution Control Division Permitted Facilities (APCDP)

POLLUTANT IS A CRITERIA POLLUTANT: **YES**

POLLUTANT IS REPORTABLE AS EPCRA (SARA TITLE III) COMPOUND ONLY: **NO**

POLLUTANT IS A HAZARDOUS AIR POLLUTANT LISTED UNDER THE FEDERAL CAAA SECTION 112: **NO**

POLLUTANT IS A OZONE DEPLETING COMPOUND LISTED UNDER COLORADO AQCC REGULATION 15 SECTION II.11.: **NO**

ESTIMATED EMISSIONS:	UNCONTROLLED ESTIMATED EMISSIONS:	EMISSIONS LIMIT:
(TONS PER YEAR):	(TONS PER YEAR):	(TONS PER YEAR):

<b>0.15000</b>	<b>0.15000</b>	<b>0.00000</b>
----------------	----------------	----------------

ESTIMATED EMISSIONS WITH RULE EFFECTIVENESS:  
(TONS PER YEAR)

**0.00000**

EFFECTIVE YEAR OF INVENTORY: **NOT REPORTED**

POLLUTANT NAME: **PT - TOTAL PARTICULATE MATTER**

EMISSION DATA SUBMITTED YEAR: **2014**

POLLUTANT IS A HAZARDOUS AIR POLLUTANT UNDER COLORADO SECTION 25-7-109.3 C.R.S: **NO**

POLLUTANT IS A CRITERIA POLLUTANT: **YES**

POLLUTANT IS REPORTABLE AS EPCRA (SARA TITLE III) COMPOUND ONLY: **NO**

POLLUTANT IS A HAZARDOUS AIR POLLUTANT LISTED UNDER THE FEDERAL CAAA SECTION 112: **NO**

POLLUTANT IS A OZONE DEPLETING COMPOUND LISTED UNDER COLORADO AQCC REGULATION 15 SECTION II.11.: **NO**

ESTIMATED EMISSIONS:	UNCONTROLLED ESTIMATED EMISSIONS:	EMISSIONS LIMIT:
(TONS PER YEAR):	(TONS PER YEAR):	(TONS PER YEAR):

<b>1.36000</b>	<b>1.36000</b>	<b>0.00000</b>
----------------	----------------	----------------

ESTIMATED EMISSIONS WITH RULE EFFECTIVENESS:  
(TONS PER YEAR)

**0.00000**

EFFECTIVE YEAR OF INVENTORY: **NOT REPORTED**

POLLUTANT NAME: **PM2.5 - PARTICULATE MATTER < 2.5 UM**

EMISSION DATA SUBMITTED YEAR: **2014**

POLLUTANT IS A HAZARDOUS AIR POLLUTANT UNDER COLORADO SECTION 25-7-109.3 C.R.S: **NO**

POLLUTANT IS A CRITERIA POLLUTANT: **YES**

POLLUTANT IS REPORTABLE AS EPCRA (SARA TITLE III) COMPOUND ONLY: **NO**

POLLUTANT IS A HAZARDOUS AIR POLLUTANT LISTED UNDER THE FEDERAL CAAA SECTION 112: **NO**

POLLUTANT IS A OZONE DEPLETING COMPOUND LISTED UNDER COLORADO AQCC REGULATION 15 SECTION II.11.: **NO**

ESTIMATED EMISSIONS:	UNCONTROLLED ESTIMATED EMISSIONS:	EMISSIONS LIMIT:
(TONS PER YEAR):	(TONS PER YEAR):	(TONS PER YEAR):

<b>1.35000</b>	<b>1.35000</b>	<b>0.00000</b>
----------------	----------------	----------------

ESTIMATED EMISSIONS WITH RULE EFFECTIVENESS:  
(TONS PER YEAR)

**0.00000**

EFFECTIVE YEAR OF INVENTORY: **NOT REPORTED**

POLLUTANT NAME: **PM10 - PARTICULATE MATTER < 10 UM**

EMISSION DATA SUBMITTED YEAR: **2014**

POLLUTANT IS A HAZARDOUS AIR POLLUTANT UNDER COLORADO SECTION 25-7-109.3 C.R.S: **NO**

POLLUTANT IS A CRITERIA POLLUTANT: **YES**

POLLUTANT IS REPORTABLE AS EPCRA (SARA TITLE III) COMPOUND ONLY: **NO**

POLLUTANT IS A HAZARDOUS AIR POLLUTANT LISTED UNDER THE FEDERAL CAAA SECTION 112: **NO**

POLLUTANT IS A OZONE DEPLETING COMPOUND LISTED UNDER COLORADO AQCC REGULATION 15 SECTION II.11.: **NO**

ESTIMATED EMISSIONS:	UNCONTROLLED ESTIMATED EMISSIONS:	EMISSIONS LIMIT:
(TONS PER YEAR):	(TONS PER YEAR):	(TONS PER YEAR):

--	--	--

# Air Pollution Control Division Permitted Facilities (APCDP)

1.35000 1.35000 0.00000

ESTIMATED EMISSIONS WITH RULE EFFECTIVENESS:  
(TONS PER YEAR)

0.00000

EFFECTIVE YEAR OF INVENTORY: NOT REPORTED

POLLUTANT NAME: NO<sub>2</sub> - NITROGEN DIOXIDE

EMISSION DATA SUBMITTED YEAR: 2014

POLLUTANT IS A HAZARDOUS AIR POLLUTANT UNDER COLORADO SECTION 25-7-109.3 C.R.S: NO

POLLUTANT IS A CRITERIA POLLUTANT: YES

POLLUTANT IS REPORTABLE AS EPCRA (SARA TITLE III) COMPOUND ONLY: NO

POLLUTANT IS A HAZARDOUS AIR POLLUTANT LISTED UNDER THE FEDERAL CAAA SECTION 112: NO

POLLUTANT IS A OZONE DEPLETING COMPOUND LISTED UNDER COLORADO AQCC REGULATION 15 SECTION II.11.: NO

ESTIMATED EMISSIONS: UNCONTROLLED ESTIMATED EMISSIONS: EMISSIONS LIMIT:

(TONS PER YEAR):

(TONS PER YEAR):

(TONS PER YEAR):

49.46000

49.46000

0.00000

ESTIMATED EMISSIONS WITH RULE EFFECTIVENESS:

(TONS PER YEAR)

0.00000

EFFECTIVE YEAR OF INVENTORY: NOT REPORTED

POLLUTANT NAME: CO - CARBON MONOXIDE

EMISSION DATA SUBMITTED YEAR: 2014

POLLUTANT IS A HAZARDOUS AIR POLLUTANT UNDER COLORADO SECTION 25-7-109.3 C.R.S: NO

POLLUTANT IS A CRITERIA POLLUTANT: YES

POLLUTANT IS REPORTABLE AS EPCRA (SARA TITLE III) COMPOUND ONLY: NO

POLLUTANT IS A HAZARDOUS AIR POLLUTANT LISTED UNDER THE FEDERAL CAAA SECTION 112: NO

POLLUTANT IS A OZONE DEPLETING COMPOUND LISTED UNDER COLORADO AQCC REGULATION 15 SECTION II.11.: NO

ESTIMATED EMISSIONS: UNCONTROLLED ESTIMATED EMISSIONS: EMISSIONS LIMIT:

(TONS PER YEAR):

(TONS PER YEAR):

(TONS PER YEAR):

14.83000

14.83000

0.00000

ESTIMATED EMISSIONS WITH RULE EFFECTIVENESS:

(TONS PER YEAR)

14.83000

EFFECTIVE YEAR OF INVENTORY: NOT REPORTED

POLLUTANT NAME: VOC - VOLATILE ORGANIC COMPOUNDS

EMISSION DATA SUBMITTED YEAR: 2013

POLLUTANT IS A HAZARDOUS AIR POLLUTANT UNDER COLORADO SECTION 25-7-109.3 C.R.S: NO

POLLUTANT IS A CRITERIA POLLUTANT: YES

POLLUTANT IS REPORTABLE AS EPCRA (SARA TITLE III) COMPOUND ONLY: NO

POLLUTANT IS A HAZARDOUS AIR POLLUTANT LISTED UNDER THE FEDERAL CAAA SECTION 112: NO

POLLUTANT IS A OZONE DEPLETING COMPOUND LISTED UNDER COLORADO AQCC REGULATION 15 SECTION II.11.: NO

ESTIMATED EMISSIONS: UNCONTROLLED ESTIMATED EMISSIONS: EMISSIONS LIMIT:

(TONS PER YEAR):

(TONS PER YEAR):

(TONS PER YEAR):

0.99400

0.99400

0.00000

ESTIMATED EMISSIONS WITH RULE EFFECTIVENESS:

(TONS PER YEAR)

0.99400

EFFECTIVE YEAR OF INVENTORY: NOT REPORTED

POLLUTANT NAME: SO<sub>2</sub> - SULFUR DIOXIDE

## Air Pollution Control Division Permitted Facilities (APCDP)

EMISSION DATA SUBMITTED YEAR: **2013**

POLLUTANT IS A HAZARDOUS AIR POLLUTANT UNDER COLORADO SECTION 25-7-109.3 C.R.S: **NO**

POLLUTANT IS A CRITERIA POLLUTANT: **YES**

POLLUTANT IS REPORTABLE AS EPCRA (SARA TITLE III) COMPOUND ONLY: **NO**

POLLUTANT IS A HAZARDOUS AIR POLLUTANT LISTED UNDER THE FEDERAL CAAA SECTION 112: **NO**

POLLUTANT IS A OZONE DEPLETING COMPOUND LISTED UNDER COLORADO AQCC REGULATION 15 SECTION II.11.: **NO**

ESTIMATED EMISSIONS:	UNCONTROLLED ESTIMATED EMISSIONS:	EMISSIONS LIMIT:
(TONS PER YEAR):	(TONS PER YEAR):	(TONS PER YEAR):

<b>0.13300</b>	<b>0.13300</b>	<b>0.00000</b>
----------------	----------------	----------------

ESTIMATED EMISSIONS WITH RULE EFFECTIVENESS:  
(TONS PER YEAR)

**0.00000**

EFFECTIVE YEAR OF INVENTORY: **NOT REPORTED**

POLLUTANT NAME: **PT - TOTAL PARTICULATE MATTER**

EMISSION DATA SUBMITTED YEAR: **2013**

POLLUTANT IS A HAZARDOUS AIR POLLUTANT UNDER COLORADO SECTION 25-7-109.3 C.R.S: **NO**

POLLUTANT IS A CRITERIA POLLUTANT: **YES**

POLLUTANT IS REPORTABLE AS EPCRA (SARA TITLE III) COMPOUND ONLY: **NO**

POLLUTANT IS A HAZARDOUS AIR POLLUTANT LISTED UNDER THE FEDERAL CAAA SECTION 112: **NO**

POLLUTANT IS A OZONE DEPLETING COMPOUND LISTED UNDER COLORADO AQCC REGULATION 15 SECTION II.11.: **NO**

ESTIMATED EMISSIONS:	UNCONTROLLED ESTIMATED EMISSIONS:	EMISSIONS LIMIT:
(TONS PER YEAR):	(TONS PER YEAR):	(TONS PER YEAR):

<b>1.38400</b>	<b>1.38400</b>	<b>0.00000</b>
----------------	----------------	----------------

ESTIMATED EMISSIONS WITH RULE EFFECTIVENESS:  
(TONS PER YEAR)

**0.00000**

EFFECTIVE YEAR OF INVENTORY: **NOT REPORTED**

POLLUTANT NAME: **PM2.5 - PARTICULATE MATTER < 2.5 UM**

EMISSION DATA SUBMITTED YEAR: **2013**

POLLUTANT IS A HAZARDOUS AIR POLLUTANT UNDER COLORADO SECTION 25-7-109.3 C.R.S: **NO**

POLLUTANT IS A CRITERIA POLLUTANT: **YES**

POLLUTANT IS REPORTABLE AS EPCRA (SARA TITLE III) COMPOUND ONLY: **NO**

POLLUTANT IS A HAZARDOUS AIR POLLUTANT LISTED UNDER THE FEDERAL CAAA SECTION 112: **NO**

POLLUTANT IS A OZONE DEPLETING COMPOUND LISTED UNDER COLORADO AQCC REGULATION 15 SECTION II.11.: **NO**

ESTIMATED EMISSIONS:	UNCONTROLLED ESTIMATED EMISSIONS:	EMISSIONS LIMIT:
(TONS PER YEAR):	(TONS PER YEAR):	(TONS PER YEAR):

<b>1.38400</b>	<b>1.38400</b>	<b>0.00000</b>
----------------	----------------	----------------

ESTIMATED EMISSIONS WITH RULE EFFECTIVENESS:  
(TONS PER YEAR)

**0.00000**

EFFECTIVE YEAR OF INVENTORY: **NOT REPORTED**

POLLUTANT NAME: **PM10 - PARTICULATE MATTER < 10 UM**

EMISSION DATA SUBMITTED YEAR: **2013**

POLLUTANT IS A HAZARDOUS AIR POLLUTANT UNDER COLORADO SECTION 25-7-109.3 C.R.S: **NO**

POLLUTANT IS A CRITERIA POLLUTANT: **YES**

POLLUTANT IS REPORTABLE AS EPCRA (SARA TITLE III) COMPOUND ONLY: **NO**

POLLUTANT IS A HAZARDOUS AIR POLLUTANT LISTED UNDER THE FEDERAL CAAA SECTION 112: **NO**

POLLUTANT IS A OZONE DEPLETING COMPOUND LISTED UNDER COLORADO AQCC REGULATION 15 SECTION II.11.: **NO**



## Air Pollution Control Division Permitted Facilities (APCDP)

ESTIMATED EMISSIONS: (TONS PER YEAR):	UNCONTROLLED ESTIMATED EMISSIONS: (TONS PER YEAR):	EMISSIONS LIMIT: (TONS PER YEAR):
<b>1.38400</b>	<b>1.38400</b>	<b>0.00000</b>

ESTIMATED EMISSIONS WITH RULE EFFECTIVENESS:  
(TONS PER YEAR)  
**0.00000**

EFFECTIVE YEAR OF INVENTORY: **NOT REPORTED**

POLLUTANT NAME: **NO2 - NITROGEN DIOXIDE**

EMISSION DATA SUBMITTED YEAR: **2013**

POLLUTANT IS A HAZARDOUS AIR POLLUTANT UNDER COLORADO SECTION 25-7-109.3 C.R.S: **NO**

POLLUTANT IS A CRITERIA POLLUTANT: **YES**

POLLUTANT IS REPORTABLE AS EPCRA (SARA TITLE III) COMPOUND ONLY: **NO**

POLLUTANT IS A HAZARDOUS AIR POLLUTANT LISTED UNDER THE FEDERAL CAAA SECTION 112: **NO**

POLLUTANT IS A OZONE DEPLETING COMPOUND LISTED UNDER COLORADO AQCC REGULATION 15 SECTION II.11.: **NO**

ESTIMATED EMISSIONS: (TONS PER YEAR):	UNCONTROLLED ESTIMATED EMISSIONS: (TONS PER YEAR):	EMISSIONS LIMIT: (TONS PER YEAR):
<b>50.74900</b>	<b>50.74900</b>	<b>0.00000</b>

ESTIMATED EMISSIONS WITH RULE EFFECTIVENESS:  
(TONS PER YEAR)  
**0.00000**

EFFECTIVE YEAR OF INVENTORY: **NOT REPORTED**

POLLUTANT NAME: **CO - CARBON MONOXIDE**

EMISSION DATA SUBMITTED YEAR: **2013**

POLLUTANT IS A HAZARDOUS AIR POLLUTANT UNDER COLORADO SECTION 25-7-109.3 C.R.S: **NO**

POLLUTANT IS A CRITERIA POLLUTANT: **YES**

POLLUTANT IS REPORTABLE AS EPCRA (SARA TITLE III) COMPOUND ONLY: **NO**

POLLUTANT IS A HAZARDOUS AIR POLLUTANT LISTED UNDER THE FEDERAL CAAA SECTION 112: **NO**

POLLUTANT IS A OZONE DEPLETING COMPOUND LISTED UNDER COLORADO AQCC REGULATION 15 SECTION II.11.: **NO**

ESTIMATED EMISSIONS: (TONS PER YEAR):	UNCONTROLLED ESTIMATED EMISSIONS: (TONS PER YEAR):	EMISSIONS LIMIT: (TONS PER YEAR):
<b>15.19900</b>	<b>15.19900</b>	<b>0.00000</b>

ESTIMATED EMISSIONS WITH RULE EFFECTIVENESS:  
(TONS PER YEAR)  
**15.19900**

EFFECTIVE YEAR OF INVENTORY: **NOT REPORTED**

POLLUTANT NAME: **VOC - VOLATILE ORGANIC COMPOUNDS**

EMISSION DATA SUBMITTED YEAR: **2009**

POLLUTANT IS A HAZARDOUS AIR POLLUTANT UNDER COLORADO SECTION 25-7-109.3 C.R.S: **NO**

POLLUTANT IS A CRITERIA POLLUTANT: **YES**

POLLUTANT IS REPORTABLE AS EPCRA (SARA TITLE III) COMPOUND ONLY: **NO**

POLLUTANT IS A HAZARDOUS AIR POLLUTANT LISTED UNDER THE FEDERAL CAAA SECTION 112: **NO**

POLLUTANT IS A OZONE DEPLETING COMPOUND LISTED UNDER COLORADO AQCC REGULATION 15 SECTION II.11.: **NO**

ESTIMATED EMISSIONS: (TONS PER YEAR):	UNCONTROLLED ESTIMATED EMISSIONS: (TONS PER YEAR):	EMISSIONS LIMIT: (TONS PER YEAR):
<b>0.00000</b>	<b>0.00000</b>	<b>0.00000</b>

ESTIMATED EMISSIONS WITH RULE EFFECTIVENESS:  
(TONS PER YEAR)  
**0.00000**

## Air Pollution Control Division Permitted Facilities (APCDP)

EFFECTIVE YEAR OF INVENTORY: **NOT REPORTED**

POLLUTANT NAME: **SO2 - SULFUR DIOXIDE**

EMISSION DATA SUBMITTED YEAR: **2009**

POLLUTANT IS A HAZARDOUS AIR POLLUTANT UNDER COLORADO SECTION 25-7-109.3 C.R.S: **NO**

POLLUTANT IS A CRITERIA POLLUTANT: **YES**

POLLUTANT IS REPORTABLE AS EPCRA (SARA TITLE III) COMPOUND ONLY: **NO**

POLLUTANT IS A HAZARDOUS AIR POLLUTANT LISTED UNDER THE FEDERAL CAAA SECTION 112: **NO**

POLLUTANT IS A OZONE DEPLETING COMPOUND LISTED UNDER COLORADO AQCC REGULATION 15 SECTION II.11.: **NO**

ESTIMATED EMISSIONS:	UNCONTROLLED ESTIMATED EMISSIONS:	EMISSIONS LIMIT:
<i>(TONS PER YEAR):</i>	<i>(TONS PER YEAR):</i>	<i>(TONS PER YEAR):</i>

<b>0.00000</b>	<b>0.00000</b>	<b>0.00000</b>
----------------	----------------	----------------

ESTIMATED EMISSIONS WITH RULE EFFECTIVENESS:  
*(TONS PER YEAR)*

**0.00000**

EFFECTIVE YEAR OF INVENTORY: **NOT REPORTED**

POLLUTANT NAME: **PT - TOTAL PARTICULATE MATTER**

EMISSION DATA SUBMITTED YEAR: **2009**

POLLUTANT IS A HAZARDOUS AIR POLLUTANT UNDER COLORADO SECTION 25-7-109.3 C.R.S: **NO**

POLLUTANT IS A CRITERIA POLLUTANT: **YES**

POLLUTANT IS REPORTABLE AS EPCRA (SARA TITLE III) COMPOUND ONLY: **NO**

POLLUTANT IS A HAZARDOUS AIR POLLUTANT LISTED UNDER THE FEDERAL CAAA SECTION 112: **NO**

POLLUTANT IS A OZONE DEPLETING COMPOUND LISTED UNDER COLORADO AQCC REGULATION 15 SECTION II.11.: **NO**

ESTIMATED EMISSIONS:	UNCONTROLLED ESTIMATED EMISSIONS:	EMISSIONS LIMIT:
<i>(TONS PER YEAR):</i>	<i>(TONS PER YEAR):</i>	<i>(TONS PER YEAR):</i>

<b>0.00000</b>	<b>0.00000</b>	<b>0.00000</b>
----------------	----------------	----------------

ESTIMATED EMISSIONS WITH RULE EFFECTIVENESS:  
*(TONS PER YEAR)*

**0.00000**

EFFECTIVE YEAR OF INVENTORY: **NOT REPORTED**

POLLUTANT NAME: **PM10 - PARTICULATE MATTER < 10 UM**

EMISSION DATA SUBMITTED YEAR: **2009**

POLLUTANT IS A HAZARDOUS AIR POLLUTANT UNDER COLORADO SECTION 25-7-109.3 C.R.S: **NO**

POLLUTANT IS A CRITERIA POLLUTANT: **YES**

POLLUTANT IS REPORTABLE AS EPCRA (SARA TITLE III) COMPOUND ONLY: **NO**

POLLUTANT IS A HAZARDOUS AIR POLLUTANT LISTED UNDER THE FEDERAL CAAA SECTION 112: **NO**

POLLUTANT IS A OZONE DEPLETING COMPOUND LISTED UNDER COLORADO AQCC REGULATION 15 SECTION II.11.: **NO**

ESTIMATED EMISSIONS:	UNCONTROLLED ESTIMATED EMISSIONS:	EMISSIONS LIMIT:
<i>(TONS PER YEAR):</i>	<i>(TONS PER YEAR):</i>	<i>(TONS PER YEAR):</i>

<b>0.00000</b>	<b>0.00000</b>	<b>0.00000</b>
----------------	----------------	----------------

ESTIMATED EMISSIONS WITH RULE EFFECTIVENESS:  
*(TONS PER YEAR)*

**0.00000**

EFFECTIVE YEAR OF INVENTORY: **NOT REPORTED**

POLLUTANT NAME: **NO2 - NITROGEN DIOXIDE**

EMISSION DATA SUBMITTED YEAR: **2009**

POLLUTANT IS A HAZARDOUS AIR POLLUTANT UNDER COLORADO SECTION 25-7-109.3 C.R.S: **NO**

POLLUTANT IS A CRITERIA POLLUTANT: **YES**

POLLUTANT IS REPORTABLE AS EPCRA (SARA TITLE III) COMPOUND ONLY: **NO**

## Air Pollution Control Division Permitted Facilities (APCDP)

POLLUTANT IS A HAZARDOUS AIR POLLUTANT LISTED UNDER THE FEDERAL CAAA SECTION 112: **NO**  
POLLUTANT IS A OZONE DEPLETING COMPOUND LISTED UNDER COLORADO AQCC REGULATION 15 SECTION II.11.: **NO**  
ESTIMATED EMISSIONS: UNCONTROLLED ESTIMATED EMISSIONS: EMISSIONS LIMIT:  
(TONS PER YEAR): (TONS PER YEAR): (TONS PER YEAR):  
**0.00000 0.00000 0.00000**  
ESTIMATED EMISSIONS WITH RULE EFFECTIVENESS:  
(TONS PER YEAR)  
**0.00000**

EFFECTIVE YEAR OF INVENTORY: **NOT REPORTED**

POLLUTANT NAME: **CO - CARBON MONOXIDE**

EMISSION DATA SUBMITTED YEAR: **2009**

POLLUTANT IS A HAZARDOUS AIR POLLUTANT UNDER COLORADO SECTION 25-7-109.3 C.R.S: **NO**

POLLUTANT IS A CRITERIA POLLUTANT: **YES**

POLLUTANT IS REPORTABLE AS EPCRA (SARA TITLE III) COMPOUND ONLY: **NO**

POLLUTANT IS A HAZARDOUS AIR POLLUTANT LISTED UNDER THE FEDERAL CAAA SECTION 112: **NO**

POLLUTANT IS A OZONE DEPLETING COMPOUND LISTED UNDER COLORADO AQCC REGULATION 15 SECTION II.11.: **NO**

ESTIMATED EMISSIONS: UNCONTROLLED ESTIMATED EMISSIONS: EMISSIONS LIMIT:  
(TONS PER YEAR): (TONS PER YEAR): (TONS PER YEAR):  
**0.00000 0.00000 0.00000**

ESTIMATED EMISSIONS WITH RULE EFFECTIVENESS:  
(TONS PER YEAR)  
**0.00000**

EFFECTIVE YEAR OF INVENTORY: **2019**

POLLUTANT NAME: **CO - CARBON MONOXIDE**

EMISSION DATA SUBMITTED YEAR: **2018**

POLLUTANT IS A HAZARDOUS AIR POLLUTANT UNDER COLORADO SECTION 25-7-109.3 C.R.S: **NO**

POLLUTANT IS A CRITERIA POLLUTANT: **YES**

POLLUTANT IS REPORTABLE AS EPCRA (SARA TITLE III) COMPOUND ONLY: **NO**

POLLUTANT IS A HAZARDOUS AIR POLLUTANT LISTED UNDER THE FEDERAL CAAA SECTION 112: **NO**

POLLUTANT IS A OZONE DEPLETING COMPOUND LISTED UNDER COLORADO AQCC REGULATION 15 SECTION II.11.: **NO**

ESTIMATED EMISSIONS: UNCONTROLLED ESTIMATED EMISSIONS: EMISSIONS LIMIT:  
(TONS PER YEAR): (TONS PER YEAR): (TONS PER YEAR):  
**0.76000 0.76000 0.00000**

ESTIMATED EMISSIONS WITH RULE EFFECTIVENESS:  
(TONS PER YEAR)  
**0.76000**

EFFECTIVE YEAR OF INVENTORY: **2019**

POLLUTANT NAME: **PM10 - PARTICULATE MATTER < 10 UM**

EMISSION DATA SUBMITTED YEAR: **2018**

POLLUTANT IS A HAZARDOUS AIR POLLUTANT UNDER COLORADO SECTION 25-7-109.3 C.R.S: **NO**

POLLUTANT IS A CRITERIA POLLUTANT: **YES**

POLLUTANT IS REPORTABLE AS EPCRA (SARA TITLE III) COMPOUND ONLY: **NO**

POLLUTANT IS A HAZARDOUS AIR POLLUTANT LISTED UNDER THE FEDERAL CAAA SECTION 112: **NO**

POLLUTANT IS A OZONE DEPLETING COMPOUND LISTED UNDER COLORADO AQCC REGULATION 15 SECTION II.11.: **NO**

ESTIMATED EMISSIONS: UNCONTROLLED ESTIMATED EMISSIONS: EMISSIONS LIMIT:  
(TONS PER YEAR): (TONS PER YEAR): (TONS PER YEAR):  
**0.07000 0.07000 0.00000**

ESTIMATED EMISSIONS WITH RULE EFFECTIVENESS:  
(TONS PER YEAR)

## Air Pollution Control Division Permitted Facilities (APCDP)

**0.00000**

EFFECTIVE YEAR OF INVENTORY: **2019**

POLLUTANT NAME: **PM2.5 - PARTICULATE MATTER < 2.5 UM**

EMISSION DATA SUBMITTED YEAR: **2018**

POLLUTANT IS A HAZARDOUS AIR POLLUTANT UNDER COLORADO SECTION 25-7-109.3 C.R.S: **NO**

POLLUTANT IS A CRITERIA POLLUTANT: **YES**

POLLUTANT IS REPORTABLE AS EPCRA (SARA TITLE III) COMPOUND ONLY: **NO**

POLLUTANT IS A HAZARDOUS AIR POLLUTANT LISTED UNDER THE FEDERAL CAAA SECTION 112: **NO**

POLLUTANT IS A OZONE DEPLETING COMPOUND LISTED UNDER COLORADO AQCC REGULATION 15 SECTION II.11.: **NO**

ESTIMATED EMISSIONS:	UNCONTROLLED ESTIMATED EMISSIONS:	EMISSIONS LIMIT:
(TONS PER YEAR):	(TONS PER YEAR):	(TONS PER YEAR):

<b>0.07000</b>	<b>0.07000</b>	<b>0.00000</b>
----------------	----------------	----------------

ESTIMATED EMISSIONS WITH RULE EFFECTIVENESS:  
(TONS PER YEAR)

**0.00000**

EFFECTIVE YEAR OF INVENTORY: **2019**

POLLUTANT NAME: **PT - TOTAL PARTICULATE MATTER**

EMISSION DATA SUBMITTED YEAR: **2018**

POLLUTANT IS A HAZARDOUS AIR POLLUTANT UNDER COLORADO SECTION 25-7-109.3 C.R.S: **NO**

POLLUTANT IS A CRITERIA POLLUTANT: **YES**

POLLUTANT IS REPORTABLE AS EPCRA (SARA TITLE III) COMPOUND ONLY: **NO**

POLLUTANT IS A HAZARDOUS AIR POLLUTANT LISTED UNDER THE FEDERAL CAAA SECTION 112: **NO**

POLLUTANT IS A OZONE DEPLETING COMPOUND LISTED UNDER COLORADO AQCC REGULATION 15 SECTION II.11.: **NO**

ESTIMATED EMISSIONS:	UNCONTROLLED ESTIMATED EMISSIONS:	EMISSIONS LIMIT:
(TONS PER YEAR):	(TONS PER YEAR):	(TONS PER YEAR):

<b>0.07000</b>	<b>0.07000</b>	<b>0.00000</b>
----------------	----------------	----------------

ESTIMATED EMISSIONS WITH RULE EFFECTIVENESS:  
(TONS PER YEAR)

**0.00000**

EFFECTIVE YEAR OF INVENTORY: **2019**

POLLUTANT NAME: **SO2 - SULFUR DIOXIDE**

EMISSION DATA SUBMITTED YEAR: **2018**

POLLUTANT IS A HAZARDOUS AIR POLLUTANT UNDER COLORADO SECTION 25-7-109.3 C.R.S: **NO**

POLLUTANT IS A CRITERIA POLLUTANT: **YES**

POLLUTANT IS REPORTABLE AS EPCRA (SARA TITLE III) COMPOUND ONLY: **NO**

POLLUTANT IS A HAZARDOUS AIR POLLUTANT LISTED UNDER THE FEDERAL CAAA SECTION 112: **NO**

POLLUTANT IS A OZONE DEPLETING COMPOUND LISTED UNDER COLORADO AQCC REGULATION 15 SECTION II.11.: **NO**

ESTIMATED EMISSIONS:	UNCONTROLLED ESTIMATED EMISSIONS:	EMISSIONS LIMIT:
(TONS PER YEAR):	(TONS PER YEAR):	(TONS PER YEAR):

<b>0.00100</b>	<b>0.00100</b>	<b>0.00000</b>
----------------	----------------	----------------

ESTIMATED EMISSIONS WITH RULE EFFECTIVENESS:  
(TONS PER YEAR)

**0.00000**

EFFECTIVE YEAR OF INVENTORY: **2019**

POLLUTANT NAME: **VOC - VOLATILE ORGANIC COMPOUNDS**

EMISSION DATA SUBMITTED YEAR: **2018**

POLLUTANT IS A HAZARDOUS AIR POLLUTANT UNDER COLORADO SECTION 25-7-109.3 C.R.S: **NO**

## Air Pollution Control Division Permitted Facilities (APCDP)

POLLUTANT IS A CRITERIA POLLUTANT: **YES**

POLLUTANT IS REPORTABLE AS EPCRA (SARA TITLE III) COMPOUND ONLY: **NO**

POLLUTANT IS A HAZARDOUS AIR POLLUTANT LISTED UNDER THE FEDERAL CAAA SECTION 112: **NO**

POLLUTANT IS A OZONE DEPLETING COMPOUND LISTED UNDER COLORADO AQCC REGULATION 15 SECTION II.11.: **NO**

ESTIMATED EMISSIONS:	UNCONTROLLED ESTIMATED EMISSIONS:	EMISSIONS LIMIT:
(TONS PER YEAR):	(TONS PER YEAR):	(TONS PER YEAR):

<b>0.05000</b>	<b>0.05000</b>	<b>0.00000</b>
----------------	----------------	----------------

ESTIMATED EMISSIONS WITH RULE EFFECTIVENESS:  
(TONS PER YEAR)

**0.05000**

EFFECTIVE YEAR OF INVENTORY: **2019**

POLLUTANT NAME: **NOX - NITROGEN OXIDES**

EMISSION DATA SUBMITTED YEAR: **2018**

POLLUTANT IS A HAZARDOUS AIR POLLUTANT UNDER COLORADO SECTION 25-7-109.3 C.R.S: **NO**

POLLUTANT IS A CRITERIA POLLUTANT: **YES**

POLLUTANT IS REPORTABLE AS EPCRA (SARA TITLE III) COMPOUND ONLY: **NO**

POLLUTANT IS A HAZARDOUS AIR POLLUTANT LISTED UNDER THE FEDERAL CAAA SECTION 112: **NO**

POLLUTANT IS A OZONE DEPLETING COMPOUND LISTED UNDER COLORADO AQCC REGULATION 15 SECTION II.11.: **NO**

ESTIMATED EMISSIONS:	UNCONTROLLED ESTIMATED EMISSIONS:	EMISSIONS LIMIT:
(TONS PER YEAR):	(TONS PER YEAR):	(TONS PER YEAR):

<b>0.91000</b>	<b>0.91000</b>	<b>0.00000</b>
----------------	----------------	----------------

ESTIMATED EMISSIONS WITH RULE EFFECTIVENESS:  
(TONS PER YEAR)

**0.00000**

EFFECTIVE YEAR OF INVENTORY: **2018**

POLLUTANT NAME: **CO - CARBON MONOXIDE**

EMISSION DATA SUBMITTED YEAR: **2017**

POLLUTANT IS A HAZARDOUS AIR POLLUTANT UNDER COLORADO SECTION 25-7-109.3 C.R.S: **NO**

POLLUTANT IS A CRITERIA POLLUTANT: **YES**

POLLUTANT IS REPORTABLE AS EPCRA (SARA TITLE III) COMPOUND ONLY: **NO**

POLLUTANT IS A HAZARDOUS AIR POLLUTANT LISTED UNDER THE FEDERAL CAAA SECTION 112: **NO**

POLLUTANT IS A OZONE DEPLETING COMPOUND LISTED UNDER COLORADO AQCC REGULATION 15 SECTION II.11.: **NO**

ESTIMATED EMISSIONS:	UNCONTROLLED ESTIMATED EMISSIONS:	EMISSIONS LIMIT:
(TONS PER YEAR):	(TONS PER YEAR):	(TONS PER YEAR):

<b>0.76000</b>	<b>0.76000</b>	<b>0.00000</b>
----------------	----------------	----------------

ESTIMATED EMISSIONS WITH RULE EFFECTIVENESS:  
(TONS PER YEAR)

**0.76000**

EFFECTIVE YEAR OF INVENTORY: **2018**

POLLUTANT NAME: **PM10 - PARTICULATE MATTER < 10 UM**

EMISSION DATA SUBMITTED YEAR: **2017**

POLLUTANT IS A HAZARDOUS AIR POLLUTANT UNDER COLORADO SECTION 25-7-109.3 C.R.S: **NO**

POLLUTANT IS A CRITERIA POLLUTANT: **YES**

POLLUTANT IS REPORTABLE AS EPCRA (SARA TITLE III) COMPOUND ONLY: **NO**

POLLUTANT IS A HAZARDOUS AIR POLLUTANT LISTED UNDER THE FEDERAL CAAA SECTION 112: **NO**

POLLUTANT IS A OZONE DEPLETING COMPOUND LISTED UNDER COLORADO AQCC REGULATION 15 SECTION II.11.: **NO**

ESTIMATED EMISSIONS:	UNCONTROLLED ESTIMATED EMISSIONS:	EMISSIONS LIMIT:
(TONS PER YEAR):	(TONS PER YEAR):	(TONS PER YEAR):

--	--	--



## Air Pollution Control Division Permitted Facilities (APCDP)

EMISSION DATA SUBMITTED YEAR: **2017**

POLLUTANT IS A HAZARDOUS AIR POLLUTANT UNDER COLORADO SECTION 25-7-109.3 C.R.S: **NO**

POLLUTANT IS A CRITERIA POLLUTANT: **YES**

POLLUTANT IS REPORTABLE AS EPCRA (SARA TITLE III) COMPOUND ONLY: **NO**

POLLUTANT IS A HAZARDOUS AIR POLLUTANT LISTED UNDER THE FEDERAL CAAA SECTION 112: **NO**

POLLUTANT IS A OZONE DEPLETING COMPOUND LISTED UNDER COLORADO AQCC REGULATION 15 SECTION II.11.: **NO**

ESTIMATED EMISSIONS:	UNCONTROLLED ESTIMATED EMISSIONS:	EMISSIONS LIMIT:
<small>(TONS PER YEAR):</small>	<small>(TONS PER YEAR):</small>	<small>(TONS PER YEAR):</small>

<b>0.05000</b>	<b>0.05000</b>	<b>0.00000</b>
----------------	----------------	----------------

ESTIMATED EMISSIONS WITH RULE EFFECTIVENESS:  
(TONS PER YEAR)

**0.05000**

EFFECTIVE YEAR OF INVENTORY: **2018**

POLLUTANT NAME: **NOX - NITROGEN OXIDES**

EMISSION DATA SUBMITTED YEAR: **2017**

POLLUTANT IS A HAZARDOUS AIR POLLUTANT UNDER COLORADO SECTION 25-7-109.3 C.R.S: **NO**

POLLUTANT IS A CRITERIA POLLUTANT: **YES**

POLLUTANT IS REPORTABLE AS EPCRA (SARA TITLE III) COMPOUND ONLY: **NO**

POLLUTANT IS A HAZARDOUS AIR POLLUTANT LISTED UNDER THE FEDERAL CAAA SECTION 112: **NO**

POLLUTANT IS A OZONE DEPLETING COMPOUND LISTED UNDER COLORADO AQCC REGULATION 15 SECTION II.11.: **NO**

ESTIMATED EMISSIONS:	UNCONTROLLED ESTIMATED EMISSIONS:	EMISSIONS LIMIT:
<small>(TONS PER YEAR):</small>	<small>(TONS PER YEAR):</small>	<small>(TONS PER YEAR):</small>

<b>0.91000</b>	<b>0.91000</b>	<b>0.00000</b>
----------------	----------------	----------------

ESTIMATED EMISSIONS WITH RULE EFFECTIVENESS:  
(TONS PER YEAR)

**0.00000**

EFFECTIVE YEAR OF INVENTORY: **NOT REPORTED**

POLLUTANT NAME: **CO - CARBON MONOXIDE**

EMISSION DATA SUBMITTED YEAR: **2016**

POLLUTANT IS A HAZARDOUS AIR POLLUTANT UNDER COLORADO SECTION 25-7-109.3 C.R.S: **NO**

POLLUTANT IS A CRITERIA POLLUTANT: **YES**

POLLUTANT IS REPORTABLE AS EPCRA (SARA TITLE III) COMPOUND ONLY: **NO**

POLLUTANT IS A HAZARDOUS AIR POLLUTANT LISTED UNDER THE FEDERAL CAAA SECTION 112: **NO**

POLLUTANT IS A OZONE DEPLETING COMPOUND LISTED UNDER COLORADO AQCC REGULATION 15 SECTION II.11.: **NO**

ESTIMATED EMISSIONS:	UNCONTROLLED ESTIMATED EMISSIONS:	EMISSIONS LIMIT:
<small>(TONS PER YEAR):</small>	<small>(TONS PER YEAR):</small>	<small>(TONS PER YEAR):</small>

<b>0.76000</b>	<b>0.76000</b>	<b>0.00000</b>
----------------	----------------	----------------

ESTIMATED EMISSIONS WITH RULE EFFECTIVENESS:  
(TONS PER YEAR)

**0.76000**

EFFECTIVE YEAR OF INVENTORY: **NOT REPORTED**

POLLUTANT NAME: **PM10 - PARTICULATE MATTER < 10 UM**

EMISSION DATA SUBMITTED YEAR: **2016**

POLLUTANT IS A HAZARDOUS AIR POLLUTANT UNDER COLORADO SECTION 25-7-109.3 C.R.S: **NO**

POLLUTANT IS A CRITERIA POLLUTANT: **YES**

POLLUTANT IS REPORTABLE AS EPCRA (SARA TITLE III) COMPOUND ONLY: **NO**

POLLUTANT IS A HAZARDOUS AIR POLLUTANT LISTED UNDER THE FEDERAL CAAA SECTION 112: **NO**

POLLUTANT IS A OZONE DEPLETING COMPOUND LISTED UNDER COLORADO AQCC REGULATION 15 SECTION II.11.: **NO**

## Air Pollution Control Division Permitted Facilities (APCDP)

ESTIMATED EMISSIONS: (TONS PER YEAR):	UNCONTROLLED ESTIMATED EMISSIONS: (TONS PER YEAR):	EMISSIONS LIMIT: (TONS PER YEAR):
<b>0.07000</b>	<b>0.07000</b>	<b>0.00000</b>

ESTIMATED EMISSIONS WITH RULE EFFECTIVENESS:  
(TONS PER YEAR)  
**0.00000**

EFFECTIVE YEAR OF INVENTORY: **NOT REPORTED**

POLLUTANT NAME: **PM2.5 - PARTICULATE MATTER < 2.5 UM**

EMISSION DATA SUBMITTED YEAR: **2016**

POLLUTANT IS A HAZARDOUS AIR POLLUTANT UNDER COLORADO SECTION 25-7-109.3 C.R.S: **NO**

POLLUTANT IS A CRITERIA POLLUTANT: **YES**

POLLUTANT IS REPORTABLE AS EPCRA (SARA TITLE III) COMPOUND ONLY: **NO**

POLLUTANT IS A HAZARDOUS AIR POLLUTANT LISTED UNDER THE FEDERAL CAAA SECTION 112: **NO**

POLLUTANT IS A OZONE DEPLETING COMPOUND LISTED UNDER COLORADO AQCC REGULATION 15 SECTION II.11.: **NO**

ESTIMATED EMISSIONS: (TONS PER YEAR):	UNCONTROLLED ESTIMATED EMISSIONS: (TONS PER YEAR):	EMISSIONS LIMIT: (TONS PER YEAR):
<b>0.07000</b>	<b>0.07000</b>	<b>0.00000</b>

ESTIMATED EMISSIONS WITH RULE EFFECTIVENESS:  
(TONS PER YEAR)  
**0.00000**

EFFECTIVE YEAR OF INVENTORY: **NOT REPORTED**

POLLUTANT NAME: **PT - TOTAL PARTICULATE MATTER**

EMISSION DATA SUBMITTED YEAR: **2016**

POLLUTANT IS A HAZARDOUS AIR POLLUTANT UNDER COLORADO SECTION 25-7-109.3 C.R.S: **NO**

POLLUTANT IS A CRITERIA POLLUTANT: **YES**

POLLUTANT IS REPORTABLE AS EPCRA (SARA TITLE III) COMPOUND ONLY: **NO**

POLLUTANT IS A HAZARDOUS AIR POLLUTANT LISTED UNDER THE FEDERAL CAAA SECTION 112: **NO**

POLLUTANT IS A OZONE DEPLETING COMPOUND LISTED UNDER COLORADO AQCC REGULATION 15 SECTION II.11.: **NO**

ESTIMATED EMISSIONS: (TONS PER YEAR):	UNCONTROLLED ESTIMATED EMISSIONS: (TONS PER YEAR):	EMISSIONS LIMIT: (TONS PER YEAR):
<b>0.07000</b>	<b>0.07000</b>	<b>0.00000</b>

ESTIMATED EMISSIONS WITH RULE EFFECTIVENESS:  
(TONS PER YEAR)  
**0.00000**

EFFECTIVE YEAR OF INVENTORY: **NOT REPORTED**

POLLUTANT NAME: **SO2 - SULFUR DIOXIDE**

EMISSION DATA SUBMITTED YEAR: **2016**

POLLUTANT IS A HAZARDOUS AIR POLLUTANT UNDER COLORADO SECTION 25-7-109.3 C.R.S: **NO**

POLLUTANT IS A CRITERIA POLLUTANT: **YES**

POLLUTANT IS REPORTABLE AS EPCRA (SARA TITLE III) COMPOUND ONLY: **NO**

POLLUTANT IS A HAZARDOUS AIR POLLUTANT LISTED UNDER THE FEDERAL CAAA SECTION 112: **NO**

POLLUTANT IS A OZONE DEPLETING COMPOUND LISTED UNDER COLORADO AQCC REGULATION 15 SECTION II.11.: **NO**

ESTIMATED EMISSIONS: (TONS PER YEAR):	UNCONTROLLED ESTIMATED EMISSIONS: (TONS PER YEAR):	EMISSIONS LIMIT: (TONS PER YEAR):
<b>0.00100</b>	<b>0.00100</b>	<b>0.00000</b>

ESTIMATED EMISSIONS WITH RULE EFFECTIVENESS:  
(TONS PER YEAR)  
**0.00000**



## Air Pollution Control Division Permitted Facilities (APCDP)

EFFECTIVE YEAR OF INVENTORY: **NOT REPORTED**

POLLUTANT NAME: **VOC - VOLATILE ORGANIC COMPOUNDS**

EMISSION DATA SUBMITTED YEAR: **2016**

POLLUTANT IS A HAZARDOUS AIR POLLUTANT UNDER COLORADO SECTION 25-7-109.3 C.R.S: **NO**

POLLUTANT IS A CRITERIA POLLUTANT: **YES**

POLLUTANT IS REPORTABLE AS EPCRA (SARA TITLE III) COMPOUND ONLY: **NO**

POLLUTANT IS A HAZARDOUS AIR POLLUTANT LISTED UNDER THE FEDERAL CAAA SECTION 112: **NO**

POLLUTANT IS A OZONE DEPLETING COMPOUND LISTED UNDER COLORADO AQCC REGULATION 15 SECTION II.11.: **NO**

ESTIMATED EMISSIONS:	UNCONTROLLED ESTIMATED EMISSIONS:	EMISSIONS LIMIT:
<i>(TONS PER YEAR):</i>	<i>(TONS PER YEAR):</i>	<i>(TONS PER YEAR):</i>

<b>0.05000</b>	<b>0.05000</b>	<b>0.00000</b>
----------------	----------------	----------------

ESTIMATED EMISSIONS WITH RULE EFFECTIVENESS:  
*(TONS PER YEAR)*

**0.05000**

EFFECTIVE YEAR OF INVENTORY: **NOT REPORTED**

POLLUTANT NAME: **NOX - NITROGEN OXIDES**

EMISSION DATA SUBMITTED YEAR: **2016**

POLLUTANT IS A HAZARDOUS AIR POLLUTANT UNDER COLORADO SECTION 25-7-109.3 C.R.S: **NO**

POLLUTANT IS A CRITERIA POLLUTANT: **YES**

POLLUTANT IS REPORTABLE AS EPCRA (SARA TITLE III) COMPOUND ONLY: **NO**

POLLUTANT IS A HAZARDOUS AIR POLLUTANT LISTED UNDER THE FEDERAL CAAA SECTION 112: **NO**

POLLUTANT IS A OZONE DEPLETING COMPOUND LISTED UNDER COLORADO AQCC REGULATION 15 SECTION II.11.: **NO**

ESTIMATED EMISSIONS:	UNCONTROLLED ESTIMATED EMISSIONS:	EMISSIONS LIMIT:
<i>(TONS PER YEAR):</i>	<i>(TONS PER YEAR):</i>	<i>(TONS PER YEAR):</i>

<b>0.91000</b>	<b>0.91000</b>	<b>0.00000</b>
----------------	----------------	----------------

ESTIMATED EMISSIONS WITH RULE EFFECTIVENESS:  
*(TONS PER YEAR)*

**0.00000**

EFFECTIVE YEAR OF INVENTORY: **NOT REPORTED**

POLLUTANT NAME: **NO2 - NITROGEN DIOXIDE**

EMISSION DATA SUBMITTED YEAR: **2015**

POLLUTANT IS A HAZARDOUS AIR POLLUTANT UNDER COLORADO SECTION 25-7-109.3 C.R.S: **NO**

POLLUTANT IS A CRITERIA POLLUTANT: **YES**

POLLUTANT IS REPORTABLE AS EPCRA (SARA TITLE III) COMPOUND ONLY: **NO**

POLLUTANT IS A HAZARDOUS AIR POLLUTANT LISTED UNDER THE FEDERAL CAAA SECTION 112: **NO**

POLLUTANT IS A OZONE DEPLETING COMPOUND LISTED UNDER COLORADO AQCC REGULATION 15 SECTION II.11.: **NO**

ESTIMATED EMISSIONS:	UNCONTROLLED ESTIMATED EMISSIONS:	EMISSIONS LIMIT:
<i>(TONS PER YEAR):</i>	<i>(TONS PER YEAR):</i>	<i>(TONS PER YEAR):</i>

<b>0.91000</b>	<b>0.91000</b>	<b>0.00000</b>
----------------	----------------	----------------

ESTIMATED EMISSIONS WITH RULE EFFECTIVENESS:  
*(TONS PER YEAR)*

**0.00000**

EFFECTIVE YEAR OF INVENTORY: **NOT REPORTED**

POLLUTANT NAME: **NOX - NITROGEN OXIDES**

EMISSION DATA SUBMITTED YEAR: **2015**

POLLUTANT IS A HAZARDOUS AIR POLLUTANT UNDER COLORADO SECTION 25-7-109.3 C.R.S: **NO**

POLLUTANT IS A CRITERIA POLLUTANT: **YES**

POLLUTANT IS REPORTABLE AS EPCRA (SARA TITLE III) COMPOUND ONLY: **NO**

## Air Pollution Control Division Permitted Facilities (APCDP)

POLLUTANT IS A HAZARDOUS AIR POLLUTANT LISTED UNDER THE FEDERAL CAAA SECTION 112: **NO**  
POLLUTANT IS A OZONE DEPLETING COMPOUND LISTED UNDER COLORADO AQCC REGULATION 15 SECTION II.11.: **NO**  
ESTIMATED EMISSIONS: UNCONTROLLED ESTIMATED EMISSIONS: EMISSIONS LIMIT:  
(TONS PER YEAR): (TONS PER YEAR): (TONS PER YEAR):  
**0.91000 0.91000 0.00000**  
ESTIMATED EMISSIONS WITH RULE EFFECTIVENESS:  
(TONS PER YEAR)  
**0.00000**

EFFECTIVE YEAR OF INVENTORY: **NOT REPORTED**

POLLUTANT NAME: **VOC - VOLATILE ORGANIC COMPOUNDS**

EMISSION DATA SUBMITTED YEAR: **2015**

POLLUTANT IS A HAZARDOUS AIR POLLUTANT UNDER COLORADO SECTION 25-7-109.3 C.R.S: **NO**

POLLUTANT IS A CRITERIA POLLUTANT: **YES**

POLLUTANT IS REPORTABLE AS EPCRA (SARA TITLE III) COMPOUND ONLY: **NO**

POLLUTANT IS A HAZARDOUS AIR POLLUTANT LISTED UNDER THE FEDERAL CAAA SECTION 112: **NO**

POLLUTANT IS A OZONE DEPLETING COMPOUND LISTED UNDER COLORADO AQCC REGULATION 15 SECTION II.11.: **NO**

ESTIMATED EMISSIONS: UNCONTROLLED ESTIMATED EMISSIONS: EMISSIONS LIMIT:  
(TONS PER YEAR): (TONS PER YEAR): (TONS PER YEAR):  
**0.05000 0.05000 0.00000**

ESTIMATED EMISSIONS WITH RULE EFFECTIVENESS:  
(TONS PER YEAR)  
**0.05000**

EFFECTIVE YEAR OF INVENTORY: **NOT REPORTED**

POLLUTANT NAME: **SO2 - SULFUR DIOXIDE**

EMISSION DATA SUBMITTED YEAR: **2015**

POLLUTANT IS A HAZARDOUS AIR POLLUTANT UNDER COLORADO SECTION 25-7-109.3 C.R.S: **NO**

POLLUTANT IS A CRITERIA POLLUTANT: **YES**

POLLUTANT IS REPORTABLE AS EPCRA (SARA TITLE III) COMPOUND ONLY: **NO**

POLLUTANT IS A HAZARDOUS AIR POLLUTANT LISTED UNDER THE FEDERAL CAAA SECTION 112: **NO**

POLLUTANT IS A OZONE DEPLETING COMPOUND LISTED UNDER COLORADO AQCC REGULATION 15 SECTION II.11.: **NO**

ESTIMATED EMISSIONS: UNCONTROLLED ESTIMATED EMISSIONS: EMISSIONS LIMIT:  
(TONS PER YEAR): (TONS PER YEAR): (TONS PER YEAR):  
**0.00100 0.00100 0.00000**

ESTIMATED EMISSIONS WITH RULE EFFECTIVENESS:  
(TONS PER YEAR)  
**0.00000**

EFFECTIVE YEAR OF INVENTORY: **NOT REPORTED**

POLLUTANT NAME: **PT - TOTAL PARTICULATE MATTER**

EMISSION DATA SUBMITTED YEAR: **2015**

POLLUTANT IS A HAZARDOUS AIR POLLUTANT UNDER COLORADO SECTION 25-7-109.3 C.R.S: **NO**

POLLUTANT IS A CRITERIA POLLUTANT: **YES**

POLLUTANT IS REPORTABLE AS EPCRA (SARA TITLE III) COMPOUND ONLY: **NO**

POLLUTANT IS A HAZARDOUS AIR POLLUTANT LISTED UNDER THE FEDERAL CAAA SECTION 112: **NO**

POLLUTANT IS A OZONE DEPLETING COMPOUND LISTED UNDER COLORADO AQCC REGULATION 15 SECTION II.11.: **NO**

ESTIMATED EMISSIONS: UNCONTROLLED ESTIMATED EMISSIONS: EMISSIONS LIMIT:  
(TONS PER YEAR): (TONS PER YEAR): (TONS PER YEAR):  
**0.07000 0.07000 0.00000**

ESTIMATED EMISSIONS WITH RULE EFFECTIVENESS:  
(TONS PER YEAR)

# Air Pollution Control Division Permitted Facilities (APCDP)

0.00000

EFFECTIVE YEAR OF INVENTORY: **NOT REPORTED**

POLLUTANT NAME: **PM2.5 - PARTICULATE MATTER < 2.5 UM**

EMISSION DATA SUBMITTED YEAR: **2015**

POLLUTANT IS A HAZARDOUS AIR POLLUTANT UNDER COLORADO SECTION 25-7-109.3 C.R.S: **NO**

POLLUTANT IS A CRITERIA POLLUTANT: **YES**

POLLUTANT IS REPORTABLE AS EPCRA (SARA TITLE III) COMPOUND ONLY: **NO**

POLLUTANT IS A HAZARDOUS AIR POLLUTANT LISTED UNDER THE FEDERAL CAAA SECTION 112: **NO**

POLLUTANT IS A OZONE DEPLETING COMPOUND LISTED UNDER COLORADO AQCC REGULATION 15 SECTION II.11.: **NO**

ESTIMATED EMISSIONS:	UNCONTROLLED ESTIMATED EMISSIONS:	EMISSIONS LIMIT:
(TONS PER YEAR):	(TONS PER YEAR):	(TONS PER YEAR):

<b>0.07000</b>	<b>0.07000</b>	<b>0.00000</b>
----------------	----------------	----------------

ESTIMATED EMISSIONS WITH RULE EFFECTIVENESS:  
(TONS PER YEAR)

**0.00000**

EFFECTIVE YEAR OF INVENTORY: **NOT REPORTED**

POLLUTANT NAME: **PM10 - PARTICULATE MATTER < 10 UM**

EMISSION DATA SUBMITTED YEAR: **2015**

POLLUTANT IS A HAZARDOUS AIR POLLUTANT UNDER COLORADO SECTION 25-7-109.3 C.R.S: **NO**

POLLUTANT IS A CRITERIA POLLUTANT: **YES**

POLLUTANT IS REPORTABLE AS EPCRA (SARA TITLE III) COMPOUND ONLY: **NO**

POLLUTANT IS A HAZARDOUS AIR POLLUTANT LISTED UNDER THE FEDERAL CAAA SECTION 112: **NO**

POLLUTANT IS A OZONE DEPLETING COMPOUND LISTED UNDER COLORADO AQCC REGULATION 15 SECTION II.11.: **NO**

ESTIMATED EMISSIONS:	UNCONTROLLED ESTIMATED EMISSIONS:	EMISSIONS LIMIT:
(TONS PER YEAR):	(TONS PER YEAR):	(TONS PER YEAR):

<b>0.07000</b>	<b>0.07000</b>	<b>0.00000</b>
----------------	----------------	----------------

ESTIMATED EMISSIONS WITH RULE EFFECTIVENESS:  
(TONS PER YEAR)

**0.00000**

EFFECTIVE YEAR OF INVENTORY: **NOT REPORTED**

POLLUTANT NAME: **CO - CARBON MONOXIDE**

EMISSION DATA SUBMITTED YEAR: **2015**

POLLUTANT IS A HAZARDOUS AIR POLLUTANT UNDER COLORADO SECTION 25-7-109.3 C.R.S: **NO**

POLLUTANT IS A CRITERIA POLLUTANT: **YES**

POLLUTANT IS REPORTABLE AS EPCRA (SARA TITLE III) COMPOUND ONLY: **NO**

POLLUTANT IS A HAZARDOUS AIR POLLUTANT LISTED UNDER THE FEDERAL CAAA SECTION 112: **NO**

POLLUTANT IS A OZONE DEPLETING COMPOUND LISTED UNDER COLORADO AQCC REGULATION 15 SECTION II.11.: **NO**

ESTIMATED EMISSIONS:	UNCONTROLLED ESTIMATED EMISSIONS:	EMISSIONS LIMIT:
(TONS PER YEAR):	(TONS PER YEAR):	(TONS PER YEAR):

<b>0.76000</b>	<b>0.76000</b>	<b>0.00000</b>
----------------	----------------	----------------

ESTIMATED EMISSIONS WITH RULE EFFECTIVENESS:  
(TONS PER YEAR)

**0.76000**

EFFECTIVE YEAR OF INVENTORY: **NOT REPORTED**

POLLUTANT NAME: **VOC - VOLATILE ORGANIC COMPOUNDS**

EMISSION DATA SUBMITTED YEAR: **2014**

POLLUTANT IS A HAZARDOUS AIR POLLUTANT UNDER COLORADO SECTION 25-7-109.3 C.R.S: **NO**

## Air Pollution Control Division Permitted Facilities (APCDP)

POLLUTANT IS A CRITERIA POLLUTANT: **YES**

POLLUTANT IS REPORTABLE AS EPCRA (SARA TITLE III) COMPOUND ONLY: **NO**

POLLUTANT IS A HAZARDOUS AIR POLLUTANT LISTED UNDER THE FEDERAL CAAA SECTION 112: **NO**

POLLUTANT IS A OZONE DEPLETING COMPOUND LISTED UNDER COLORADO AQCC REGULATION 15 SECTION II.11.: **NO**

ESTIMATED EMISSIONS:	UNCONTROLLED ESTIMATED EMISSIONS:	EMISSIONS LIMIT:
(TONS PER YEAR):	(TONS PER YEAR):	(TONS PER YEAR):

<b>0.05000</b>	<b>0.05000</b>	<b>0.00000</b>
----------------	----------------	----------------

ESTIMATED EMISSIONS WITH RULE EFFECTIVENESS:  
(TONS PER YEAR)

**0.05000**

EFFECTIVE YEAR OF INVENTORY: **NOT REPORTED**

POLLUTANT NAME: **SO2 - SULFUR DIOXIDE**

EMISSION DATA SUBMITTED YEAR: **2014**

POLLUTANT IS A HAZARDOUS AIR POLLUTANT UNDER COLORADO SECTION 25-7-109.3 C.R.S: **NO**

POLLUTANT IS A CRITERIA POLLUTANT: **YES**

POLLUTANT IS REPORTABLE AS EPCRA (SARA TITLE III) COMPOUND ONLY: **NO**

POLLUTANT IS A HAZARDOUS AIR POLLUTANT LISTED UNDER THE FEDERAL CAAA SECTION 112: **NO**

POLLUTANT IS A OZONE DEPLETING COMPOUND LISTED UNDER COLORADO AQCC REGULATION 15 SECTION II.11.: **NO**

ESTIMATED EMISSIONS:	UNCONTROLLED ESTIMATED EMISSIONS:	EMISSIONS LIMIT:
(TONS PER YEAR):	(TONS PER YEAR):	(TONS PER YEAR):

<b>0.00100</b>	<b>0.00100</b>	<b>0.00000</b>
----------------	----------------	----------------

ESTIMATED EMISSIONS WITH RULE EFFECTIVENESS:  
(TONS PER YEAR)

**0.00000**

EFFECTIVE YEAR OF INVENTORY: **NOT REPORTED**

POLLUTANT NAME: **PT - TOTAL PARTICULATE MATTER**

EMISSION DATA SUBMITTED YEAR: **2014**

POLLUTANT IS A HAZARDOUS AIR POLLUTANT UNDER COLORADO SECTION 25-7-109.3 C.R.S: **NO**

POLLUTANT IS A CRITERIA POLLUTANT: **YES**

POLLUTANT IS REPORTABLE AS EPCRA (SARA TITLE III) COMPOUND ONLY: **NO**

POLLUTANT IS A HAZARDOUS AIR POLLUTANT LISTED UNDER THE FEDERAL CAAA SECTION 112: **NO**

POLLUTANT IS A OZONE DEPLETING COMPOUND LISTED UNDER COLORADO AQCC REGULATION 15 SECTION II.11.: **NO**

ESTIMATED EMISSIONS:	UNCONTROLLED ESTIMATED EMISSIONS:	EMISSIONS LIMIT:
(TONS PER YEAR):	(TONS PER YEAR):	(TONS PER YEAR):

<b>0.07000</b>	<b>0.07000</b>	<b>0.00000</b>
----------------	----------------	----------------

ESTIMATED EMISSIONS WITH RULE EFFECTIVENESS:  
(TONS PER YEAR)

**0.00000**

EFFECTIVE YEAR OF INVENTORY: **NOT REPORTED**

POLLUTANT NAME: **PM2.5 - PARTICULATE MATTER < 2.5 UM**

EMISSION DATA SUBMITTED YEAR: **2014**

POLLUTANT IS A HAZARDOUS AIR POLLUTANT UNDER COLORADO SECTION 25-7-109.3 C.R.S: **NO**

POLLUTANT IS A CRITERIA POLLUTANT: **YES**

POLLUTANT IS REPORTABLE AS EPCRA (SARA TITLE III) COMPOUND ONLY: **NO**

POLLUTANT IS A HAZARDOUS AIR POLLUTANT LISTED UNDER THE FEDERAL CAAA SECTION 112: **NO**

POLLUTANT IS A OZONE DEPLETING COMPOUND LISTED UNDER COLORADO AQCC REGULATION 15 SECTION II.11.: **NO**

ESTIMATED EMISSIONS:	UNCONTROLLED ESTIMATED EMISSIONS:	EMISSIONS LIMIT:
(TONS PER YEAR):	(TONS PER YEAR):	(TONS PER YEAR):

--	--	--

# Air Pollution Control Division Permitted Facilities (APCDP)

0.07000 0.07000 0.00000

ESTIMATED EMISSIONS WITH RULE EFFECTIVENESS:  
(TONS PER YEAR)

0.00000

EFFECTIVE YEAR OF INVENTORY: NOT REPORTED

POLLUTANT NAME: PM10 - PARTICULATE MATTER < 10 UM

EMISSION DATA SUBMITTED YEAR: 2014

POLLUTANT IS A HAZARDOUS AIR POLLUTANT UNDER COLORADO SECTION 25-7-109.3 C.R.S: NO

POLLUTANT IS A CRITERIA POLLUTANT: YES

POLLUTANT IS REPORTABLE AS EPCRA (SARA TITLE III) COMPOUND ONLY: NO

POLLUTANT IS A HAZARDOUS AIR POLLUTANT LISTED UNDER THE FEDERAL CAAA SECTION 112: NO

POLLUTANT IS A OZONE DEPLETING COMPOUND LISTED UNDER COLORADO AQCC REGULATION 15 SECTION II.11.: NO

ESTIMATED EMISSIONS: UNCONTROLLED ESTIMATED EMISSIONS: EMISSIONS LIMIT:

(TONS PER YEAR): (TONS PER YEAR): (TONS PER YEAR):

0.07000 0.07000 0.00000

ESTIMATED EMISSIONS WITH RULE EFFECTIVENESS:

(TONS PER YEAR)

0.00000

EFFECTIVE YEAR OF INVENTORY: NOT REPORTED

POLLUTANT NAME: NO2 - NITROGEN DIOXIDE

EMISSION DATA SUBMITTED YEAR: 2014

POLLUTANT IS A HAZARDOUS AIR POLLUTANT UNDER COLORADO SECTION 25-7-109.3 C.R.S: NO

POLLUTANT IS A CRITERIA POLLUTANT: YES

POLLUTANT IS REPORTABLE AS EPCRA (SARA TITLE III) COMPOUND ONLY: NO

POLLUTANT IS A HAZARDOUS AIR POLLUTANT LISTED UNDER THE FEDERAL CAAA SECTION 112: NO

POLLUTANT IS A OZONE DEPLETING COMPOUND LISTED UNDER COLORADO AQCC REGULATION 15 SECTION II.11.: NO

ESTIMATED EMISSIONS: UNCONTROLLED ESTIMATED EMISSIONS: EMISSIONS LIMIT:

(TONS PER YEAR): (TONS PER YEAR): (TONS PER YEAR):

0.91000 0.91000 0.00000

ESTIMATED EMISSIONS WITH RULE EFFECTIVENESS:

(TONS PER YEAR)

0.00000

EFFECTIVE YEAR OF INVENTORY: NOT REPORTED

POLLUTANT NAME: CO - CARBON MONOXIDE

EMISSION DATA SUBMITTED YEAR: 2014

POLLUTANT IS A HAZARDOUS AIR POLLUTANT UNDER COLORADO SECTION 25-7-109.3 C.R.S: NO

POLLUTANT IS A CRITERIA POLLUTANT: YES

POLLUTANT IS REPORTABLE AS EPCRA (SARA TITLE III) COMPOUND ONLY: NO

POLLUTANT IS A HAZARDOUS AIR POLLUTANT LISTED UNDER THE FEDERAL CAAA SECTION 112: NO

POLLUTANT IS A OZONE DEPLETING COMPOUND LISTED UNDER COLORADO AQCC REGULATION 15 SECTION II.11.: NO

ESTIMATED EMISSIONS: UNCONTROLLED ESTIMATED EMISSIONS: EMISSIONS LIMIT:

(TONS PER YEAR): (TONS PER YEAR): (TONS PER YEAR):

0.76000 0.76000 0.00000

ESTIMATED EMISSIONS WITH RULE EFFECTIVENESS:

(TONS PER YEAR)

0.76000

EFFECTIVE YEAR OF INVENTORY: NOT REPORTED

POLLUTANT NAME: VOC - VOLATILE ORGANIC COMPOUNDS

## Air Pollution Control Division Permitted Facilities (APCDP)

EMISSION DATA SUBMITTED YEAR: **2013**

POLLUTANT IS A HAZARDOUS AIR POLLUTANT UNDER COLORADO SECTION 25-7-109.3 C.R.S: **NO**

POLLUTANT IS A CRITERIA POLLUTANT: **YES**

POLLUTANT IS REPORTABLE AS EPCRA (SARA TITLE III) COMPOUND ONLY: **NO**

POLLUTANT IS A HAZARDOUS AIR POLLUTANT LISTED UNDER THE FEDERAL CAAA SECTION 112: **NO**

POLLUTANT IS A OZONE DEPLETING COMPOUND LISTED UNDER COLORADO AQCC REGULATION 15 SECTION II.11.: **NO**

ESTIMATED EMISSIONS: UNCONTROLLED ESTIMATED EMISSIONS: EMISSIONS LIMIT:  
(TONS PER YEAR): (TONS PER YEAR): (TONS PER YEAR):

**0.43900** **0.43900** **0.00000**

ESTIMATED EMISSIONS WITH RULE EFFECTIVENESS:  
(TONS PER YEAR)

**0.43900**

EFFECTIVE YEAR OF INVENTORY: **NOT REPORTED**

POLLUTANT NAME: **SO2 - SULFUR DIOXIDE**

EMISSION DATA SUBMITTED YEAR: **2013**

POLLUTANT IS A HAZARDOUS AIR POLLUTANT UNDER COLORADO SECTION 25-7-109.3 C.R.S: **NO**

POLLUTANT IS A CRITERIA POLLUTANT: **YES**

POLLUTANT IS REPORTABLE AS EPCRA (SARA TITLE III) COMPOUND ONLY: **NO**

POLLUTANT IS A HAZARDOUS AIR POLLUTANT LISTED UNDER THE FEDERAL CAAA SECTION 112: **NO**

POLLUTANT IS A OZONE DEPLETING COMPOUND LISTED UNDER COLORADO AQCC REGULATION 15 SECTION II.11.: **NO**

ESTIMATED EMISSIONS: UNCONTROLLED ESTIMATED EMISSIONS: EMISSIONS LIMIT:  
(TONS PER YEAR): (TONS PER YEAR): (TONS PER YEAR):

**0.04800** **0.04800** **0.00000**

ESTIMATED EMISSIONS WITH RULE EFFECTIVENESS:  
(TONS PER YEAR)

**0.00000**

EFFECTIVE YEAR OF INVENTORY: **NOT REPORTED**

POLLUTANT NAME: **PT - TOTAL PARTICULATE MATTER**

EMISSION DATA SUBMITTED YEAR: **2013**

POLLUTANT IS A HAZARDOUS AIR POLLUTANT UNDER COLORADO SECTION 25-7-109.3 C.R.S: **NO**

POLLUTANT IS A CRITERIA POLLUTANT: **YES**

POLLUTANT IS REPORTABLE AS EPCRA (SARA TITLE III) COMPOUND ONLY: **NO**

POLLUTANT IS A HAZARDOUS AIR POLLUTANT LISTED UNDER THE FEDERAL CAAA SECTION 112: **NO**

POLLUTANT IS A OZONE DEPLETING COMPOUND LISTED UNDER COLORADO AQCC REGULATION 15 SECTION II.11.: **NO**

ESTIMATED EMISSIONS: UNCONTROLLED ESTIMATED EMISSIONS: EMISSIONS LIMIT:  
(TONS PER YEAR): (TONS PER YEAR): (TONS PER YEAR):

**0.60700** **0.60700** **0.00000**

ESTIMATED EMISSIONS WITH RULE EFFECTIVENESS:  
(TONS PER YEAR)

**0.00000**

EFFECTIVE YEAR OF INVENTORY: **NOT REPORTED**

POLLUTANT NAME: **PM2.5 - PARTICULATE MATTER < 2.5 UM**

EMISSION DATA SUBMITTED YEAR: **2013**

POLLUTANT IS A HAZARDOUS AIR POLLUTANT UNDER COLORADO SECTION 25-7-109.3 C.R.S: **NO**

POLLUTANT IS A CRITERIA POLLUTANT: **YES**

POLLUTANT IS REPORTABLE AS EPCRA (SARA TITLE III) COMPOUND ONLY: **NO**

POLLUTANT IS A HAZARDOUS AIR POLLUTANT LISTED UNDER THE FEDERAL CAAA SECTION 112: **NO**

POLLUTANT IS A OZONE DEPLETING COMPOUND LISTED UNDER COLORADO AQCC REGULATION 15 SECTION II.11.: **NO**

## Air Pollution Control Division Permitted Facilities (APCDP)

ESTIMATED EMISSIONS: (TONS PER YEAR):	UNCONTROLLED ESTIMATED EMISSIONS: (TONS PER YEAR):	EMISSIONS LIMIT: (TONS PER YEAR):
<b>0.60700</b>	<b>0.60700</b>	<b>0.00000</b>

ESTIMATED EMISSIONS WITH RULE EFFECTIVENESS:  
(TONS PER YEAR)  
**0.00000**

EFFECTIVE YEAR OF INVENTORY: **NOT REPORTED**

POLLUTANT NAME: **PM10 - PARTICULATE MATTER < 10 UM**

EMISSION DATA SUBMITTED YEAR: **2013**

POLLUTANT IS A HAZARDOUS AIR POLLUTANT UNDER COLORADO SECTION 25-7-109.3 C.R.S: **NO**

POLLUTANT IS A CRITERIA POLLUTANT: **YES**

POLLUTANT IS REPORTABLE AS EPCRA (SARA TITLE III) COMPOUND ONLY: **NO**

POLLUTANT IS A HAZARDOUS AIR POLLUTANT LISTED UNDER THE FEDERAL CAAA SECTION 112: **NO**

POLLUTANT IS A OZONE DEPLETING COMPOUND LISTED UNDER COLORADO AQCC REGULATION 15 SECTION II.11.: **NO**

ESTIMATED EMISSIONS: (TONS PER YEAR):	UNCONTROLLED ESTIMATED EMISSIONS: (TONS PER YEAR):	EMISSIONS LIMIT: (TONS PER YEAR):
<b>0.60700</b>	<b>0.60700</b>	<b>0.00000</b>

ESTIMATED EMISSIONS WITH RULE EFFECTIVENESS:  
(TONS PER YEAR)  
**0.00000**

EFFECTIVE YEAR OF INVENTORY: **NOT REPORTED**

POLLUTANT NAME: **NO2 - NITROGEN DIOXIDE**

EMISSION DATA SUBMITTED YEAR: **2013**

POLLUTANT IS A HAZARDOUS AIR POLLUTANT UNDER COLORADO SECTION 25-7-109.3 C.R.S: **NO**

POLLUTANT IS A CRITERIA POLLUTANT: **YES**

POLLUTANT IS REPORTABLE AS EPCRA (SARA TITLE III) COMPOUND ONLY: **NO**

POLLUTANT IS A HAZARDOUS AIR POLLUTANT LISTED UNDER THE FEDERAL CAAA SECTION 112: **NO**

POLLUTANT IS A OZONE DEPLETING COMPOUND LISTED UNDER COLORADO AQCC REGULATION 15 SECTION II.11.: **NO**

ESTIMATED EMISSIONS: (TONS PER YEAR):	UNCONTROLLED ESTIMATED EMISSIONS: (TONS PER YEAR):	EMISSIONS LIMIT: (TONS PER YEAR):
<b>7.97900</b>	<b>7.97900</b>	<b>0.00000</b>

ESTIMATED EMISSIONS WITH RULE EFFECTIVENESS:  
(TONS PER YEAR)  
**0.00000**

EFFECTIVE YEAR OF INVENTORY: **NOT REPORTED**

POLLUTANT NAME: **CO - CARBON MONOXIDE**

EMISSION DATA SUBMITTED YEAR: **2013**

POLLUTANT IS A HAZARDOUS AIR POLLUTANT UNDER COLORADO SECTION 25-7-109.3 C.R.S: **NO**

POLLUTANT IS A CRITERIA POLLUTANT: **YES**

POLLUTANT IS REPORTABLE AS EPCRA (SARA TITLE III) COMPOUND ONLY: **NO**

POLLUTANT IS A HAZARDOUS AIR POLLUTANT LISTED UNDER THE FEDERAL CAAA SECTION 112: **NO**

POLLUTANT IS A OZONE DEPLETING COMPOUND LISTED UNDER COLORADO AQCC REGULATION 15 SECTION II.11.: **NO**

ESTIMATED EMISSIONS: (TONS PER YEAR):	UNCONTROLLED ESTIMATED EMISSIONS: (TONS PER YEAR):	EMISSIONS LIMIT: (TONS PER YEAR):
<b>6.70800</b>	<b>6.70800</b>	<b>0.00000</b>

ESTIMATED EMISSIONS WITH RULE EFFECTIVENESS:  
(TONS PER YEAR)  
**6.70800**

## Air Pollution Control Division Permitted Facilities (APCDP)

EFFECTIVE YEAR OF INVENTORY: **2019**  
POLLUTANT NAME: **CO - CARBON MONOXIDE**  
EMISSION DATA SUBMITTED YEAR: **2018**  
POLLUTANT IS A HAZARDOUS AIR POLLUTANT UNDER COLORADO SECTION 25-7-109.3 C.R.S: **NO**  
POLLUTANT IS A CRITERIA POLLUTANT: **YES**  
POLLUTANT IS REPORTABLE AS EPCRA (SARA TITLE III) COMPOUND ONLY: **NO**  
POLLUTANT IS A HAZARDOUS AIR POLLUTANT LISTED UNDER THE FEDERAL CAAA SECTION 112: **NO**  
POLLUTANT IS A OZONE DEPLETING COMPOUND LISTED UNDER COLORADO AQCC REGULATION 15 SECTION II.11.: **NO**  
ESTIMATED EMISSIONS: UNCONTROLLED ESTIMATED EMISSIONS: EMISSIONS LIMIT:  
(TONS PER YEAR): (TONS PER YEAR): (TONS PER YEAR):  
**10.81000 10.81000 0.00000**  
ESTIMATED EMISSIONS WITH RULE EFFECTIVENESS:  
(TONS PER YEAR)  
**10.81000**

EFFECTIVE YEAR OF INVENTORY: **2019**  
POLLUTANT NAME: **PM10 - PARTICULATE MATTER < 10 UM**  
EMISSION DATA SUBMITTED YEAR: **2018**  
POLLUTANT IS A HAZARDOUS AIR POLLUTANT UNDER COLORADO SECTION 25-7-109.3 C.R.S: **NO**  
POLLUTANT IS A CRITERIA POLLUTANT: **YES**  
POLLUTANT IS REPORTABLE AS EPCRA (SARA TITLE III) COMPOUND ONLY: **NO**  
POLLUTANT IS A HAZARDOUS AIR POLLUTANT LISTED UNDER THE FEDERAL CAAA SECTION 112: **NO**  
POLLUTANT IS A OZONE DEPLETING COMPOUND LISTED UNDER COLORADO AQCC REGULATION 15 SECTION II.11.: **NO**  
ESTIMATED EMISSIONS: UNCONTROLLED ESTIMATED EMISSIONS: EMISSIONS LIMIT:  
(TONS PER YEAR): (TONS PER YEAR): (TONS PER YEAR):  
**0.98000 0.98000 0.00000**  
ESTIMATED EMISSIONS WITH RULE EFFECTIVENESS:  
(TONS PER YEAR)  
**0.00000**

EFFECTIVE YEAR OF INVENTORY: **2019**  
POLLUTANT NAME: **PM2.5 - PARTICULATE MATTER < 2.5 UM**  
EMISSION DATA SUBMITTED YEAR: **2018**  
POLLUTANT IS A HAZARDOUS AIR POLLUTANT UNDER COLORADO SECTION 25-7-109.3 C.R.S: **NO**  
POLLUTANT IS A CRITERIA POLLUTANT: **YES**  
POLLUTANT IS REPORTABLE AS EPCRA (SARA TITLE III) COMPOUND ONLY: **NO**  
POLLUTANT IS A HAZARDOUS AIR POLLUTANT LISTED UNDER THE FEDERAL CAAA SECTION 112: **NO**  
POLLUTANT IS A OZONE DEPLETING COMPOUND LISTED UNDER COLORADO AQCC REGULATION 15 SECTION II.11.: **NO**  
ESTIMATED EMISSIONS: UNCONTROLLED ESTIMATED EMISSIONS: EMISSIONS LIMIT:  
(TONS PER YEAR): (TONS PER YEAR): (TONS PER YEAR):  
**0.98000 0.98000 0.00000**  
ESTIMATED EMISSIONS WITH RULE EFFECTIVENESS:  
(TONS PER YEAR)  
**0.00000**

EFFECTIVE YEAR OF INVENTORY: **2019**  
POLLUTANT NAME: **PT - TOTAL PARTICULATE MATTER**  
EMISSION DATA SUBMITTED YEAR: **2018**  
POLLUTANT IS A HAZARDOUS AIR POLLUTANT UNDER COLORADO SECTION 25-7-109.3 C.R.S: **NO**  
POLLUTANT IS A CRITERIA POLLUTANT: **YES**  
POLLUTANT IS REPORTABLE AS EPCRA (SARA TITLE III) COMPOUND ONLY: **NO**



## Air Pollution Control Division Permitted Facilities (APCDP)

POLLUTANT IS A HAZARDOUS AIR POLLUTANT LISTED UNDER THE FEDERAL CAAA SECTION 112: **NO**  
POLLUTANT IS A OZONE DEPLETING COMPOUND LISTED UNDER COLORADO AQCC REGULATION 15 SECTION II.11.: **NO**  
ESTIMATED EMISSIONS: UNCONTROLLED ESTIMATED EMISSIONS: EMISSIONS LIMIT:  
(TONS PER YEAR): (TONS PER YEAR): (TONS PER YEAR):  
**0.98000 0.98000 0.00000**  
ESTIMATED EMISSIONS WITH RULE EFFECTIVENESS:  
(TONS PER YEAR)  
**0.00000**

EFFECTIVE YEAR OF INVENTORY: **2019**

POLLUTANT NAME: **SO2 - SULFUR DIOXIDE**

EMISSION DATA SUBMITTED YEAR: **2018**

POLLUTANT IS A HAZARDOUS AIR POLLUTANT UNDER COLORADO SECTION 25-7-109.3 C.R.S: **NO**

POLLUTANT IS A CRITERIA POLLUTANT: **YES**

POLLUTANT IS REPORTABLE AS EPCRA (SARA TITLE III) COMPOUND ONLY: **NO**

POLLUTANT IS A HAZARDOUS AIR POLLUTANT LISTED UNDER THE FEDERAL CAAA SECTION 112: **NO**

POLLUTANT IS A OZONE DEPLETING COMPOUND LISTED UNDER COLORADO AQCC REGULATION 15 SECTION II.11.: **NO**

ESTIMATED EMISSIONS: UNCONTROLLED ESTIMATED EMISSIONS: EMISSIONS LIMIT:  
(TONS PER YEAR): (TONS PER YEAR): (TONS PER YEAR):  
**0.08000 0.08000 0.00000**

ESTIMATED EMISSIONS WITH RULE EFFECTIVENESS:  
(TONS PER YEAR)  
**0.00000**

EFFECTIVE YEAR OF INVENTORY: **2019**

POLLUTANT NAME: **VOC - VOLATILE ORGANIC COMPOUNDS**

EMISSION DATA SUBMITTED YEAR: **2018**

POLLUTANT IS A HAZARDOUS AIR POLLUTANT UNDER COLORADO SECTION 25-7-109.3 C.R.S: **NO**

POLLUTANT IS A CRITERIA POLLUTANT: **YES**

POLLUTANT IS REPORTABLE AS EPCRA (SARA TITLE III) COMPOUND ONLY: **NO**

POLLUTANT IS A HAZARDOUS AIR POLLUTANT LISTED UNDER THE FEDERAL CAAA SECTION 112: **NO**

POLLUTANT IS A OZONE DEPLETING COMPOUND LISTED UNDER COLORADO AQCC REGULATION 15 SECTION II.11.: **NO**

ESTIMATED EMISSIONS: UNCONTROLLED ESTIMATED EMISSIONS: EMISSIONS LIMIT:  
(TONS PER YEAR): (TONS PER YEAR): (TONS PER YEAR):  
**0.71000 0.71000 0.00000**

ESTIMATED EMISSIONS WITH RULE EFFECTIVENESS:  
(TONS PER YEAR)  
**0.71000**

EFFECTIVE YEAR OF INVENTORY: **2019**

POLLUTANT NAME: **NOX - NITROGEN OXIDES**

EMISSION DATA SUBMITTED YEAR: **2018**

POLLUTANT IS A HAZARDOUS AIR POLLUTANT UNDER COLORADO SECTION 25-7-109.3 C.R.S: **NO**

POLLUTANT IS A CRITERIA POLLUTANT: **YES**

POLLUTANT IS REPORTABLE AS EPCRA (SARA TITLE III) COMPOUND ONLY: **NO**

POLLUTANT IS A HAZARDOUS AIR POLLUTANT LISTED UNDER THE FEDERAL CAAA SECTION 112: **NO**

POLLUTANT IS A OZONE DEPLETING COMPOUND LISTED UNDER COLORADO AQCC REGULATION 15 SECTION II.11.: **NO**

ESTIMATED EMISSIONS: UNCONTROLLED ESTIMATED EMISSIONS: EMISSIONS LIMIT:  
(TONS PER YEAR): (TONS PER YEAR): (TONS PER YEAR):  
**36.03000 36.03000 0.00000**

ESTIMATED EMISSIONS WITH RULE EFFECTIVENESS:  
(TONS PER YEAR)

## Air Pollution Control Division Permitted Facilities (APCDP)

**0.00000**

EFFECTIVE YEAR OF INVENTORY: **2018**

POLLUTANT NAME: **CO - CARBON MONOXIDE**

EMISSION DATA SUBMITTED YEAR: **2017**

POLLUTANT IS A HAZARDOUS AIR POLLUTANT UNDER COLORADO SECTION 25-7-109.3 C.R.S: **NO**

POLLUTANT IS A CRITERIA POLLUTANT: **YES**

POLLUTANT IS REPORTABLE AS EPCRA (SARA TITLE III) COMPOUND ONLY: **NO**

POLLUTANT IS A HAZARDOUS AIR POLLUTANT LISTED UNDER THE FEDERAL CAAA SECTION 112: **NO**

POLLUTANT IS A OZONE DEPLETING COMPOUND LISTED UNDER COLORADO AQCC REGULATION 15 SECTION II.11.: **NO**

ESTIMATED EMISSIONS:	UNCONTROLLED ESTIMATED EMISSIONS:	EMISSIONS LIMIT:
(TONS PER YEAR):	(TONS PER YEAR):	(TONS PER YEAR):

<b>10.81000</b>	<b>10.81000</b>	<b>0.00000</b>
-----------------	-----------------	----------------

ESTIMATED EMISSIONS WITH RULE EFFECTIVENESS:  
(TONS PER YEAR)

**10.81000**

EFFECTIVE YEAR OF INVENTORY: **2018**

POLLUTANT NAME: **PM10 - PARTICULATE MATTER < 10 UM**

EMISSION DATA SUBMITTED YEAR: **2017**

POLLUTANT IS A HAZARDOUS AIR POLLUTANT UNDER COLORADO SECTION 25-7-109.3 C.R.S: **NO**

POLLUTANT IS A CRITERIA POLLUTANT: **YES**

POLLUTANT IS REPORTABLE AS EPCRA (SARA TITLE III) COMPOUND ONLY: **NO**

POLLUTANT IS A HAZARDOUS AIR POLLUTANT LISTED UNDER THE FEDERAL CAAA SECTION 112: **NO**

POLLUTANT IS A OZONE DEPLETING COMPOUND LISTED UNDER COLORADO AQCC REGULATION 15 SECTION II.11.: **NO**

ESTIMATED EMISSIONS:	UNCONTROLLED ESTIMATED EMISSIONS:	EMISSIONS LIMIT:
(TONS PER YEAR):	(TONS PER YEAR):	(TONS PER YEAR):

<b>0.98000</b>	<b>0.98000</b>	<b>0.00000</b>
----------------	----------------	----------------

ESTIMATED EMISSIONS WITH RULE EFFECTIVENESS:  
(TONS PER YEAR)

**0.00000**

EFFECTIVE YEAR OF INVENTORY: **2018**

POLLUTANT NAME: **PM2.5 - PARTICULATE MATTER < 2.5 UM**

EMISSION DATA SUBMITTED YEAR: **2017**

POLLUTANT IS A HAZARDOUS AIR POLLUTANT UNDER COLORADO SECTION 25-7-109.3 C.R.S: **NO**

POLLUTANT IS A CRITERIA POLLUTANT: **YES**

POLLUTANT IS REPORTABLE AS EPCRA (SARA TITLE III) COMPOUND ONLY: **NO**

POLLUTANT IS A HAZARDOUS AIR POLLUTANT LISTED UNDER THE FEDERAL CAAA SECTION 112: **NO**

POLLUTANT IS A OZONE DEPLETING COMPOUND LISTED UNDER COLORADO AQCC REGULATION 15 SECTION II.11.: **NO**

ESTIMATED EMISSIONS:	UNCONTROLLED ESTIMATED EMISSIONS:	EMISSIONS LIMIT:
(TONS PER YEAR):	(TONS PER YEAR):	(TONS PER YEAR):

<b>0.98000</b>	<b>0.98000</b>	<b>0.00000</b>
----------------	----------------	----------------

ESTIMATED EMISSIONS WITH RULE EFFECTIVENESS:  
(TONS PER YEAR)

**0.00000**

EFFECTIVE YEAR OF INVENTORY: **2018**

POLLUTANT NAME: **PT - TOTAL PARTICULATE MATTER**

EMISSION DATA SUBMITTED YEAR: **2017**

POLLUTANT IS A HAZARDOUS AIR POLLUTANT UNDER COLORADO SECTION 25-7-109.3 C.R.S: **NO**

## Air Pollution Control Division Permitted Facilities (APCDP)

POLLUTANT IS A CRITERIA POLLUTANT: **YES**

POLLUTANT IS REPORTABLE AS EPCRA (SARA TITLE III) COMPOUND ONLY: **NO**

POLLUTANT IS A HAZARDOUS AIR POLLUTANT LISTED UNDER THE FEDERAL CAAA SECTION 112: **NO**

POLLUTANT IS A OZONE DEPLETING COMPOUND LISTED UNDER COLORADO AQCC REGULATION 15 SECTION II.11.: **NO**

ESTIMATED EMISSIONS:	UNCONTROLLED ESTIMATED EMISSIONS:	EMISSIONS LIMIT:
(TONS PER YEAR):	(TONS PER YEAR):	(TONS PER YEAR):

<b>0.98000</b>	<b>0.98000</b>	<b>0.00000</b>
----------------	----------------	----------------

ESTIMATED EMISSIONS WITH RULE EFFECTIVENESS:  
(TONS PER YEAR)

**0.00000**

EFFECTIVE YEAR OF INVENTORY: **2018**

POLLUTANT NAME: **SO2 - SULFUR DIOXIDE**

EMISSION DATA SUBMITTED YEAR: **2017**

POLLUTANT IS A HAZARDOUS AIR POLLUTANT UNDER COLORADO SECTION 25-7-109.3 C.R.S: **NO**

POLLUTANT IS A CRITERIA POLLUTANT: **YES**

POLLUTANT IS REPORTABLE AS EPCRA (SARA TITLE III) COMPOUND ONLY: **NO**

POLLUTANT IS A HAZARDOUS AIR POLLUTANT LISTED UNDER THE FEDERAL CAAA SECTION 112: **NO**

POLLUTANT IS A OZONE DEPLETING COMPOUND LISTED UNDER COLORADO AQCC REGULATION 15 SECTION II.11.: **NO**

ESTIMATED EMISSIONS:	UNCONTROLLED ESTIMATED EMISSIONS:	EMISSIONS LIMIT:
(TONS PER YEAR):	(TONS PER YEAR):	(TONS PER YEAR):

<b>0.08000</b>	<b>0.08000</b>	<b>0.00000</b>
----------------	----------------	----------------

ESTIMATED EMISSIONS WITH RULE EFFECTIVENESS:  
(TONS PER YEAR)

**0.00000**

EFFECTIVE YEAR OF INVENTORY: **2018**

POLLUTANT NAME: **VOC - VOLATILE ORGANIC COMPOUNDS**

EMISSION DATA SUBMITTED YEAR: **2017**

POLLUTANT IS A HAZARDOUS AIR POLLUTANT UNDER COLORADO SECTION 25-7-109.3 C.R.S: **NO**

POLLUTANT IS A CRITERIA POLLUTANT: **YES**

POLLUTANT IS REPORTABLE AS EPCRA (SARA TITLE III) COMPOUND ONLY: **NO**

POLLUTANT IS A HAZARDOUS AIR POLLUTANT LISTED UNDER THE FEDERAL CAAA SECTION 112: **NO**

POLLUTANT IS A OZONE DEPLETING COMPOUND LISTED UNDER COLORADO AQCC REGULATION 15 SECTION II.11.: **NO**

ESTIMATED EMISSIONS:	UNCONTROLLED ESTIMATED EMISSIONS:	EMISSIONS LIMIT:
(TONS PER YEAR):	(TONS PER YEAR):	(TONS PER YEAR):

<b>0.71000</b>	<b>0.71000</b>	<b>0.00000</b>
----------------	----------------	----------------

ESTIMATED EMISSIONS WITH RULE EFFECTIVENESS:  
(TONS PER YEAR)

**0.71000**

EFFECTIVE YEAR OF INVENTORY: **2018**

POLLUTANT NAME: **NOX - NITROGEN OXIDES**

EMISSION DATA SUBMITTED YEAR: **2017**

POLLUTANT IS A HAZARDOUS AIR POLLUTANT UNDER COLORADO SECTION 25-7-109.3 C.R.S: **NO**

POLLUTANT IS A CRITERIA POLLUTANT: **YES**

POLLUTANT IS REPORTABLE AS EPCRA (SARA TITLE III) COMPOUND ONLY: **NO**

POLLUTANT IS A HAZARDOUS AIR POLLUTANT LISTED UNDER THE FEDERAL CAAA SECTION 112: **NO**

POLLUTANT IS A OZONE DEPLETING COMPOUND LISTED UNDER COLORADO AQCC REGULATION 15 SECTION II.11.: **NO**

ESTIMATED EMISSIONS:	UNCONTROLLED ESTIMATED EMISSIONS:	EMISSIONS LIMIT:
(TONS PER YEAR):	(TONS PER YEAR):	(TONS PER YEAR):

<b>0.71000</b>	<b>0.71000</b>	<b>0.00000</b>
----------------	----------------	----------------



## Air Pollution Control Division Permitted Facilities (APCDP)

EMISSION DATA SUBMITTED YEAR: **2016**

POLLUTANT IS A HAZARDOUS AIR POLLUTANT UNDER COLORADO SECTION 25-7-109.3 C.R.S: **NO**

POLLUTANT IS A CRITERIA POLLUTANT: **YES**

POLLUTANT IS REPORTABLE AS EPCRA (SARA TITLE III) COMPOUND ONLY: **NO**

POLLUTANT IS A HAZARDOUS AIR POLLUTANT LISTED UNDER THE FEDERAL CAAA SECTION 112: **NO**

POLLUTANT IS A OZONE DEPLETING COMPOUND LISTED UNDER COLORADO AQCC REGULATION 15 SECTION II.11.: **NO**

ESTIMATED EMISSIONS:	UNCONTROLLED ESTIMATED EMISSIONS:	EMISSIONS LIMIT:
<small>(TONS PER YEAR):</small>	<small>(TONS PER YEAR):</small>	<small>(TONS PER YEAR):</small>

<b>0.98000</b>	<b>0.98000</b>	<b>0.00000</b>
----------------	----------------	----------------

ESTIMATED EMISSIONS WITH RULE EFFECTIVENESS:  
(TONS PER YEAR)

**0.00000**

EFFECTIVE YEAR OF INVENTORY: **NOT REPORTED**

POLLUTANT NAME: **SO2 - SULFUR DIOXIDE**

EMISSION DATA SUBMITTED YEAR: **2016**

POLLUTANT IS A HAZARDOUS AIR POLLUTANT UNDER COLORADO SECTION 25-7-109.3 C.R.S: **NO**

POLLUTANT IS A CRITERIA POLLUTANT: **YES**

POLLUTANT IS REPORTABLE AS EPCRA (SARA TITLE III) COMPOUND ONLY: **NO**

POLLUTANT IS A HAZARDOUS AIR POLLUTANT LISTED UNDER THE FEDERAL CAAA SECTION 112: **NO**

POLLUTANT IS A OZONE DEPLETING COMPOUND LISTED UNDER COLORADO AQCC REGULATION 15 SECTION II.11.: **NO**

ESTIMATED EMISSIONS:	UNCONTROLLED ESTIMATED EMISSIONS:	EMISSIONS LIMIT:
<small>(TONS PER YEAR):</small>	<small>(TONS PER YEAR):</small>	<small>(TONS PER YEAR):</small>

<b>0.08000</b>	<b>0.08000</b>	<b>0.00000</b>
----------------	----------------	----------------

ESTIMATED EMISSIONS WITH RULE EFFECTIVENESS:  
(TONS PER YEAR)

**0.00000**

EFFECTIVE YEAR OF INVENTORY: **NOT REPORTED**

POLLUTANT NAME: **VOC - VOLATILE ORGANIC COMPOUNDS**

EMISSION DATA SUBMITTED YEAR: **2016**

POLLUTANT IS A HAZARDOUS AIR POLLUTANT UNDER COLORADO SECTION 25-7-109.3 C.R.S: **NO**

POLLUTANT IS A CRITERIA POLLUTANT: **YES**

POLLUTANT IS REPORTABLE AS EPCRA (SARA TITLE III) COMPOUND ONLY: **NO**

POLLUTANT IS A HAZARDOUS AIR POLLUTANT LISTED UNDER THE FEDERAL CAAA SECTION 112: **NO**

POLLUTANT IS A OZONE DEPLETING COMPOUND LISTED UNDER COLORADO AQCC REGULATION 15 SECTION II.11.: **NO**

ESTIMATED EMISSIONS:	UNCONTROLLED ESTIMATED EMISSIONS:	EMISSIONS LIMIT:
<small>(TONS PER YEAR):</small>	<small>(TONS PER YEAR):</small>	<small>(TONS PER YEAR):</small>

<b>0.71000</b>	<b>0.71000</b>	<b>0.00000</b>
----------------	----------------	----------------

ESTIMATED EMISSIONS WITH RULE EFFECTIVENESS:  
(TONS PER YEAR)

**0.71000**

EFFECTIVE YEAR OF INVENTORY: **NOT REPORTED**

POLLUTANT NAME: **NOX - NITROGEN OXIDES**

EMISSION DATA SUBMITTED YEAR: **2016**

POLLUTANT IS A HAZARDOUS AIR POLLUTANT UNDER COLORADO SECTION 25-7-109.3 C.R.S: **NO**

POLLUTANT IS A CRITERIA POLLUTANT: **YES**

POLLUTANT IS REPORTABLE AS EPCRA (SARA TITLE III) COMPOUND ONLY: **NO**

POLLUTANT IS A HAZARDOUS AIR POLLUTANT LISTED UNDER THE FEDERAL CAAA SECTION 112: **NO**

POLLUTANT IS A OZONE DEPLETING COMPOUND LISTED UNDER COLORADO AQCC REGULATION 15 SECTION II.11.: **NO**

## Air Pollution Control Division Permitted Facilities (APCDP)

ESTIMATED EMISSIONS: (TONS PER YEAR):	UNCONTROLLED ESTIMATED EMISSIONS: (TONS PER YEAR):	EMISSIONS LIMIT: (TONS PER YEAR):
<b>36.03000</b>	<b>36.03000</b>	<b>0.00000</b>

ESTIMATED EMISSIONS WITH RULE EFFECTIVENESS:  
(TONS PER YEAR)  
**0.00000**

EFFECTIVE YEAR OF INVENTORY: **NOT REPORTED**

POLLUTANT NAME: **NO2 - NITROGEN DIOXIDE**

EMISSION DATA SUBMITTED YEAR: **2015**

POLLUTANT IS A HAZARDOUS AIR POLLUTANT UNDER COLORADO SECTION 25-7-109.3 C.R.S: **NO**

POLLUTANT IS A CRITERIA POLLUTANT: **YES**

POLLUTANT IS REPORTABLE AS EPCRA (SARA TITLE III) COMPOUND ONLY: **NO**

POLLUTANT IS A HAZARDOUS AIR POLLUTANT LISTED UNDER THE FEDERAL CAAA SECTION 112: **NO**

POLLUTANT IS A OZONE DEPLETING COMPOUND LISTED UNDER COLORADO AQCC REGULATION 15 SECTION II.11.: **NO**

ESTIMATED EMISSIONS: (TONS PER YEAR):	UNCONTROLLED ESTIMATED EMISSIONS: (TONS PER YEAR):	EMISSIONS LIMIT: (TONS PER YEAR):
<b>36.03000</b>	<b>36.03000</b>	<b>0.00000</b>

ESTIMATED EMISSIONS WITH RULE EFFECTIVENESS:  
(TONS PER YEAR)  
**0.00000**

EFFECTIVE YEAR OF INVENTORY: **NOT REPORTED**

POLLUTANT NAME: **NOX - NITROGEN OXIDES**

EMISSION DATA SUBMITTED YEAR: **2015**

POLLUTANT IS A HAZARDOUS AIR POLLUTANT UNDER COLORADO SECTION 25-7-109.3 C.R.S: **NO**

POLLUTANT IS A CRITERIA POLLUTANT: **YES**

POLLUTANT IS REPORTABLE AS EPCRA (SARA TITLE III) COMPOUND ONLY: **NO**

POLLUTANT IS A HAZARDOUS AIR POLLUTANT LISTED UNDER THE FEDERAL CAAA SECTION 112: **NO**

POLLUTANT IS A OZONE DEPLETING COMPOUND LISTED UNDER COLORADO AQCC REGULATION 15 SECTION II.11.: **NO**

ESTIMATED EMISSIONS: (TONS PER YEAR):	UNCONTROLLED ESTIMATED EMISSIONS: (TONS PER YEAR):	EMISSIONS LIMIT: (TONS PER YEAR):
<b>36.03000</b>	<b>36.03000</b>	<b>0.00000</b>

ESTIMATED EMISSIONS WITH RULE EFFECTIVENESS:  
(TONS PER YEAR)  
**0.00000**

EFFECTIVE YEAR OF INVENTORY: **NOT REPORTED**

POLLUTANT NAME: **VOC - VOLATILE ORGANIC COMPOUNDS**

EMISSION DATA SUBMITTED YEAR: **2015**

POLLUTANT IS A HAZARDOUS AIR POLLUTANT UNDER COLORADO SECTION 25-7-109.3 C.R.S: **NO**

POLLUTANT IS A CRITERIA POLLUTANT: **YES**

POLLUTANT IS REPORTABLE AS EPCRA (SARA TITLE III) COMPOUND ONLY: **NO**

POLLUTANT IS A HAZARDOUS AIR POLLUTANT LISTED UNDER THE FEDERAL CAAA SECTION 112: **NO**

POLLUTANT IS A OZONE DEPLETING COMPOUND LISTED UNDER COLORADO AQCC REGULATION 15 SECTION II.11.: **NO**

ESTIMATED EMISSIONS: (TONS PER YEAR):	UNCONTROLLED ESTIMATED EMISSIONS: (TONS PER YEAR):	EMISSIONS LIMIT: (TONS PER YEAR):
<b>0.71000</b>	<b>0.71000</b>	<b>0.00000</b>

ESTIMATED EMISSIONS WITH RULE EFFECTIVENESS:  
(TONS PER YEAR)  
**0.71000**

## Air Pollution Control Division Permitted Facilities (APCDP)

EFFECTIVE YEAR OF INVENTORY: **NOT REPORTED**

POLLUTANT NAME: **SO2 - SULFUR DIOXIDE**

EMISSION DATA SUBMITTED YEAR: **2015**

POLLUTANT IS A HAZARDOUS AIR POLLUTANT UNDER COLORADO SECTION 25-7-109.3 C.R.S: **NO**

POLLUTANT IS A CRITERIA POLLUTANT: **YES**

POLLUTANT IS REPORTABLE AS EPCRA (SARA TITLE III) COMPOUND ONLY: **NO**

POLLUTANT IS A HAZARDOUS AIR POLLUTANT LISTED UNDER THE FEDERAL CAAA SECTION 112: **NO**

POLLUTANT IS A OZONE DEPLETING COMPOUND LISTED UNDER COLORADO AQCC REGULATION 15 SECTION II.11.: **NO**

ESTIMATED EMISSIONS:	UNCONTROLLED ESTIMATED EMISSIONS:	EMISSIONS LIMIT:
<i>(TONS PER YEAR):</i>	<i>(TONS PER YEAR):</i>	<i>(TONS PER YEAR):</i>

<b>0.08000</b>	<b>0.08000</b>	<b>0.00000</b>
----------------	----------------	----------------

ESTIMATED EMISSIONS WITH RULE EFFECTIVENESS:  
*(TONS PER YEAR)*

**0.00000**

EFFECTIVE YEAR OF INVENTORY: **NOT REPORTED**

POLLUTANT NAME: **PT - TOTAL PARTICULATE MATTER**

EMISSION DATA SUBMITTED YEAR: **2015**

POLLUTANT IS A HAZARDOUS AIR POLLUTANT UNDER COLORADO SECTION 25-7-109.3 C.R.S: **NO**

POLLUTANT IS A CRITERIA POLLUTANT: **YES**

POLLUTANT IS REPORTABLE AS EPCRA (SARA TITLE III) COMPOUND ONLY: **NO**

POLLUTANT IS A HAZARDOUS AIR POLLUTANT LISTED UNDER THE FEDERAL CAAA SECTION 112: **NO**

POLLUTANT IS A OZONE DEPLETING COMPOUND LISTED UNDER COLORADO AQCC REGULATION 15 SECTION II.11.: **NO**

ESTIMATED EMISSIONS:	UNCONTROLLED ESTIMATED EMISSIONS:	EMISSIONS LIMIT:
<i>(TONS PER YEAR):</i>	<i>(TONS PER YEAR):</i>	<i>(TONS PER YEAR):</i>

<b>0.98000</b>	<b>0.98000</b>	<b>0.00000</b>
----------------	----------------	----------------

ESTIMATED EMISSIONS WITH RULE EFFECTIVENESS:  
*(TONS PER YEAR)*

**0.00000**

EFFECTIVE YEAR OF INVENTORY: **NOT REPORTED**

POLLUTANT NAME: **PM2.5 - PARTICULATE MATTER < 2.5 UM**

EMISSION DATA SUBMITTED YEAR: **2015**

POLLUTANT IS A HAZARDOUS AIR POLLUTANT UNDER COLORADO SECTION 25-7-109.3 C.R.S: **NO**

POLLUTANT IS A CRITERIA POLLUTANT: **YES**

POLLUTANT IS REPORTABLE AS EPCRA (SARA TITLE III) COMPOUND ONLY: **NO**

POLLUTANT IS A HAZARDOUS AIR POLLUTANT LISTED UNDER THE FEDERAL CAAA SECTION 112: **NO**

POLLUTANT IS A OZONE DEPLETING COMPOUND LISTED UNDER COLORADO AQCC REGULATION 15 SECTION II.11.: **NO**

ESTIMATED EMISSIONS:	UNCONTROLLED ESTIMATED EMISSIONS:	EMISSIONS LIMIT:
<i>(TONS PER YEAR):</i>	<i>(TONS PER YEAR):</i>	<i>(TONS PER YEAR):</i>

<b>0.98000</b>	<b>0.98000</b>	<b>0.00000</b>
----------------	----------------	----------------

ESTIMATED EMISSIONS WITH RULE EFFECTIVENESS:  
*(TONS PER YEAR)*

**0.00000**

EFFECTIVE YEAR OF INVENTORY: **NOT REPORTED**

POLLUTANT NAME: **PM10 - PARTICULATE MATTER < 10 UM**

EMISSION DATA SUBMITTED YEAR: **2015**

POLLUTANT IS A HAZARDOUS AIR POLLUTANT UNDER COLORADO SECTION 25-7-109.3 C.R.S: **NO**

POLLUTANT IS A CRITERIA POLLUTANT: **YES**

POLLUTANT IS REPORTABLE AS EPCRA (SARA TITLE III) COMPOUND ONLY: **NO**

## Air Pollution Control Division Permitted Facilities (APCDP)

POLLUTANT IS A HAZARDOUS AIR POLLUTANT LISTED UNDER THE FEDERAL CAAA SECTION 112: **NO**  
POLLUTANT IS A OZONE DEPLETING COMPOUND LISTED UNDER COLORADO AQCC REGULATION 15 SECTION II.11.: **NO**  
ESTIMATED EMISSIONS: UNCONTROLLED ESTIMATED EMISSIONS: EMISSIONS LIMIT:  
(TONS PER YEAR): (TONS PER YEAR): (TONS PER YEAR):  
**0.98000 0.98000 0.00000**  
ESTIMATED EMISSIONS WITH RULE EFFECTIVENESS:  
(TONS PER YEAR)  
**0.00000**

EFFECTIVE YEAR OF INVENTORY: **NOT REPORTED**

POLLUTANT NAME: **CO - CARBON MONOXIDE**

EMISSION DATA SUBMITTED YEAR: **2015**

POLLUTANT IS A HAZARDOUS AIR POLLUTANT UNDER COLORADO SECTION 25-7-109.3 C.R.S: **NO**

POLLUTANT IS A CRITERIA POLLUTANT: **YES**

POLLUTANT IS REPORTABLE AS EPCRA (SARA TITLE III) COMPOUND ONLY: **NO**

POLLUTANT IS A HAZARDOUS AIR POLLUTANT LISTED UNDER THE FEDERAL CAAA SECTION 112: **NO**

POLLUTANT IS A OZONE DEPLETING COMPOUND LISTED UNDER COLORADO AQCC REGULATION 15 SECTION II.11.: **NO**

ESTIMATED EMISSIONS: UNCONTROLLED ESTIMATED EMISSIONS: EMISSIONS LIMIT:  
(TONS PER YEAR): (TONS PER YEAR): (TONS PER YEAR):  
**10.81000 10.81000 0.00000**

ESTIMATED EMISSIONS WITH RULE EFFECTIVENESS:  
(TONS PER YEAR)  
**10.81000**

EFFECTIVE YEAR OF INVENTORY: **NOT REPORTED**

POLLUTANT NAME: **VOC - VOLATILE ORGANIC COMPOUNDS**

EMISSION DATA SUBMITTED YEAR: **2014**

POLLUTANT IS A HAZARDOUS AIR POLLUTANT UNDER COLORADO SECTION 25-7-109.3 C.R.S: **NO**

POLLUTANT IS A CRITERIA POLLUTANT: **YES**

POLLUTANT IS REPORTABLE AS EPCRA (SARA TITLE III) COMPOUND ONLY: **NO**

POLLUTANT IS A HAZARDOUS AIR POLLUTANT LISTED UNDER THE FEDERAL CAAA SECTION 112: **NO**

POLLUTANT IS A OZONE DEPLETING COMPOUND LISTED UNDER COLORADO AQCC REGULATION 15 SECTION II.11.: **NO**

ESTIMATED EMISSIONS: UNCONTROLLED ESTIMATED EMISSIONS: EMISSIONS LIMIT:  
(TONS PER YEAR): (TONS PER YEAR): (TONS PER YEAR):  
**0.71000 0.71000 0.00000**

ESTIMATED EMISSIONS WITH RULE EFFECTIVENESS:  
(TONS PER YEAR)  
**0.71000**

EFFECTIVE YEAR OF INVENTORY: **NOT REPORTED**

POLLUTANT NAME: **SO2 - SULFUR DIOXIDE**

EMISSION DATA SUBMITTED YEAR: **2014**

POLLUTANT IS A HAZARDOUS AIR POLLUTANT UNDER COLORADO SECTION 25-7-109.3 C.R.S: **NO**

POLLUTANT IS A CRITERIA POLLUTANT: **YES**

POLLUTANT IS REPORTABLE AS EPCRA (SARA TITLE III) COMPOUND ONLY: **NO**

POLLUTANT IS A HAZARDOUS AIR POLLUTANT LISTED UNDER THE FEDERAL CAAA SECTION 112: **NO**

POLLUTANT IS A OZONE DEPLETING COMPOUND LISTED UNDER COLORADO AQCC REGULATION 15 SECTION II.11.: **NO**

ESTIMATED EMISSIONS: UNCONTROLLED ESTIMATED EMISSIONS: EMISSIONS LIMIT:  
(TONS PER YEAR): (TONS PER YEAR): (TONS PER YEAR):  
**0.08000 0.08000 0.00000**

ESTIMATED EMISSIONS WITH RULE EFFECTIVENESS:  
(TONS PER YEAR)



## Air Pollution Control Division Permitted Facilities (APCDP)

**0.00000**

EFFECTIVE YEAR OF INVENTORY: **NOT REPORTED**

POLLUTANT NAME: **PT - TOTAL PARTICULATE MATTER**

EMISSION DATA SUBMITTED YEAR: **2014**

POLLUTANT IS A HAZARDOUS AIR POLLUTANT UNDER COLORADO SECTION 25-7-109.3 C.R.S: **NO**

POLLUTANT IS A CRITERIA POLLUTANT: **YES**

POLLUTANT IS REPORTABLE AS EPCRA (SARA TITLE III) COMPOUND ONLY: **NO**

POLLUTANT IS A HAZARDOUS AIR POLLUTANT LISTED UNDER THE FEDERAL CAAA SECTION 112: **NO**

POLLUTANT IS A OZONE DEPLETING COMPOUND LISTED UNDER COLORADO AQCC REGULATION 15 SECTION II.11.: **NO**

ESTIMATED EMISSIONS:	UNCONTROLLED ESTIMATED EMISSIONS:	EMISSIONS LIMIT:
<small>(TONS PER YEAR):</small>	<small>(TONS PER YEAR):</small>	<small>(TONS PER YEAR):</small>

<b>0.98000</b>	<b>0.98000</b>	<b>0.00000</b>
----------------	----------------	----------------

ESTIMATED EMISSIONS WITH RULE EFFECTIVENESS:  
(TONS PER YEAR)

**0.00000**

EFFECTIVE YEAR OF INVENTORY: **NOT REPORTED**

POLLUTANT NAME: **PM2.5 - PARTICULATE MATTER < 2.5 UM**

EMISSION DATA SUBMITTED YEAR: **2014**

POLLUTANT IS A HAZARDOUS AIR POLLUTANT UNDER COLORADO SECTION 25-7-109.3 C.R.S: **NO**

POLLUTANT IS A CRITERIA POLLUTANT: **YES**

POLLUTANT IS REPORTABLE AS EPCRA (SARA TITLE III) COMPOUND ONLY: **NO**

POLLUTANT IS A HAZARDOUS AIR POLLUTANT LISTED UNDER THE FEDERAL CAAA SECTION 112: **NO**

POLLUTANT IS A OZONE DEPLETING COMPOUND LISTED UNDER COLORADO AQCC REGULATION 15 SECTION II.11.: **NO**

ESTIMATED EMISSIONS:	UNCONTROLLED ESTIMATED EMISSIONS:	EMISSIONS LIMIT:
<small>(TONS PER YEAR):</small>	<small>(TONS PER YEAR):</small>	<small>(TONS PER YEAR):</small>

<b>0.98000</b>	<b>0.98000</b>	<b>0.00000</b>
----------------	----------------	----------------

ESTIMATED EMISSIONS WITH RULE EFFECTIVENESS:  
(TONS PER YEAR)

**0.00000**

EFFECTIVE YEAR OF INVENTORY: **NOT REPORTED**

POLLUTANT NAME: **PM10 - PARTICULATE MATTER < 10 UM**

EMISSION DATA SUBMITTED YEAR: **2014**

POLLUTANT IS A HAZARDOUS AIR POLLUTANT UNDER COLORADO SECTION 25-7-109.3 C.R.S: **NO**

POLLUTANT IS A CRITERIA POLLUTANT: **YES**

POLLUTANT IS REPORTABLE AS EPCRA (SARA TITLE III) COMPOUND ONLY: **NO**

POLLUTANT IS A HAZARDOUS AIR POLLUTANT LISTED UNDER THE FEDERAL CAAA SECTION 112: **NO**

POLLUTANT IS A OZONE DEPLETING COMPOUND LISTED UNDER COLORADO AQCC REGULATION 15 SECTION II.11.: **NO**

ESTIMATED EMISSIONS:	UNCONTROLLED ESTIMATED EMISSIONS:	EMISSIONS LIMIT:
<small>(TONS PER YEAR):</small>	<small>(TONS PER YEAR):</small>	<small>(TONS PER YEAR):</small>

<b>0.98000</b>	<b>0.98000</b>	<b>0.00000</b>
----------------	----------------	----------------

ESTIMATED EMISSIONS WITH RULE EFFECTIVENESS:  
(TONS PER YEAR)

**0.00000**

EFFECTIVE YEAR OF INVENTORY: **NOT REPORTED**

POLLUTANT NAME: **NO2 - NITROGEN DIOXIDE**

EMISSION DATA SUBMITTED YEAR: **2014**

POLLUTANT IS A HAZARDOUS AIR POLLUTANT UNDER COLORADO SECTION 25-7-109.3 C.R.S: **NO**

## Air Pollution Control Division Permitted Facilities (APCDP)

POLLUTANT IS A CRITERIA POLLUTANT: **YES**

POLLUTANT IS REPORTABLE AS EPCRA (SARA TITLE III) COMPOUND ONLY: **NO**

POLLUTANT IS A HAZARDOUS AIR POLLUTANT LISTED UNDER THE FEDERAL CAAA SECTION 112: **NO**

POLLUTANT IS A OZONE DEPLETING COMPOUND LISTED UNDER COLORADO AQCC REGULATION 15 SECTION II.11.: **NO**

ESTIMATED EMISSIONS:	UNCONTROLLED ESTIMATED EMISSIONS:	EMISSIONS LIMIT:
(TONS PER YEAR):	(TONS PER YEAR):	(TONS PER YEAR):

<b>36.03000</b>	<b>36.03000</b>	<b>0.00000</b>
-----------------	-----------------	----------------

ESTIMATED EMISSIONS WITH RULE EFFECTIVENESS:  
(TONS PER YEAR)

**0.00000**

EFFECTIVE YEAR OF INVENTORY: **NOT REPORTED**

POLLUTANT NAME: **CO - CARBON MONOXIDE**

EMISSION DATA SUBMITTED YEAR: **2014**

POLLUTANT IS A HAZARDOUS AIR POLLUTANT UNDER COLORADO SECTION 25-7-109.3 C.R.S: **NO**

POLLUTANT IS A CRITERIA POLLUTANT: **YES**

POLLUTANT IS REPORTABLE AS EPCRA (SARA TITLE III) COMPOUND ONLY: **NO**

POLLUTANT IS A HAZARDOUS AIR POLLUTANT LISTED UNDER THE FEDERAL CAAA SECTION 112: **NO**

POLLUTANT IS A OZONE DEPLETING COMPOUND LISTED UNDER COLORADO AQCC REGULATION 15 SECTION II.11.: **NO**

ESTIMATED EMISSIONS:	UNCONTROLLED ESTIMATED EMISSIONS:	EMISSIONS LIMIT:
(TONS PER YEAR):	(TONS PER YEAR):	(TONS PER YEAR):

<b>10.81000</b>	<b>10.81000</b>	<b>0.00000</b>
-----------------	-----------------	----------------

ESTIMATED EMISSIONS WITH RULE EFFECTIVENESS:  
(TONS PER YEAR)

**10.81000**

EFFECTIVE YEAR OF INVENTORY: **NOT REPORTED**

POLLUTANT NAME: **VOC - VOLATILE ORGANIC COMPOUNDS**

EMISSION DATA SUBMITTED YEAR: **2013**

POLLUTANT IS A HAZARDOUS AIR POLLUTANT UNDER COLORADO SECTION 25-7-109.3 C.R.S: **NO**

POLLUTANT IS A CRITERIA POLLUTANT: **YES**

POLLUTANT IS REPORTABLE AS EPCRA (SARA TITLE III) COMPOUND ONLY: **NO**

POLLUTANT IS A HAZARDOUS AIR POLLUTANT LISTED UNDER THE FEDERAL CAAA SECTION 112: **NO**

POLLUTANT IS A OZONE DEPLETING COMPOUND LISTED UNDER COLORADO AQCC REGULATION 15 SECTION II.11.: **NO**

ESTIMATED EMISSIONS:	UNCONTROLLED ESTIMATED EMISSIONS:	EMISSIONS LIMIT:
(TONS PER YEAR):	(TONS PER YEAR):	(TONS PER YEAR):

<b>0.87800</b>	<b>0.87800</b>	<b>0.00000</b>
----------------	----------------	----------------

ESTIMATED EMISSIONS WITH RULE EFFECTIVENESS:  
(TONS PER YEAR)

**0.87800**

EFFECTIVE YEAR OF INVENTORY: **NOT REPORTED**

POLLUTANT NAME: **SO2 - SULFUR DIOXIDE**

EMISSION DATA SUBMITTED YEAR: **2013**

POLLUTANT IS A HAZARDOUS AIR POLLUTANT UNDER COLORADO SECTION 25-7-109.3 C.R.S: **NO**

POLLUTANT IS A CRITERIA POLLUTANT: **YES**

POLLUTANT IS REPORTABLE AS EPCRA (SARA TITLE III) COMPOUND ONLY: **NO**

POLLUTANT IS A HAZARDOUS AIR POLLUTANT LISTED UNDER THE FEDERAL CAAA SECTION 112: **NO**

POLLUTANT IS A OZONE DEPLETING COMPOUND LISTED UNDER COLORADO AQCC REGULATION 15 SECTION II.11.: **NO**

ESTIMATED EMISSIONS:	UNCONTROLLED ESTIMATED EMISSIONS:	EMISSIONS LIMIT:
(TONS PER YEAR):	(TONS PER YEAR):	(TONS PER YEAR):

--	--	--

# Air Pollution Control Division Permitted Facilities (APCDP)

0.09600 0.09600 0.00000

ESTIMATED EMISSIONS WITH RULE EFFECTIVENESS:  
(TONS PER YEAR)

0.00000

EFFECTIVE YEAR OF INVENTORY: NOT REPORTED

POLLUTANT NAME: PT - TOTAL PARTICULATE MATTER

EMISSION DATA SUBMITTED YEAR: 2013

POLLUTANT IS A HAZARDOUS AIR POLLUTANT UNDER COLORADO SECTION 25-7-109.3 C.R.S: NO

POLLUTANT IS A CRITERIA POLLUTANT: YES

POLLUTANT IS REPORTABLE AS EPCRA (SARA TITLE III) COMPOUND ONLY: NO

POLLUTANT IS A HAZARDOUS AIR POLLUTANT LISTED UNDER THE FEDERAL CAAA SECTION 112: NO

POLLUTANT IS A OZONE DEPLETING COMPOUND LISTED UNDER COLORADO AQCC REGULATION 15 SECTION II.11.: NO

ESTIMATED EMISSIONS: UNCONTROLLED ESTIMATED EMISSIONS: EMISSIONS LIMIT:

(TONS PER YEAR):

(TONS PER YEAR):

(TONS PER YEAR):

1.21300

1.21300

0.00000

ESTIMATED EMISSIONS WITH RULE EFFECTIVENESS:

(TONS PER YEAR)

0.00000

EFFECTIVE YEAR OF INVENTORY: NOT REPORTED

POLLUTANT NAME: PM2.5 - PARTICULATE MATTER < 2.5 UM

EMISSION DATA SUBMITTED YEAR: 2013

POLLUTANT IS A HAZARDOUS AIR POLLUTANT UNDER COLORADO SECTION 25-7-109.3 C.R.S: NO

POLLUTANT IS A CRITERIA POLLUTANT: YES

POLLUTANT IS REPORTABLE AS EPCRA (SARA TITLE III) COMPOUND ONLY: NO

POLLUTANT IS A HAZARDOUS AIR POLLUTANT LISTED UNDER THE FEDERAL CAAA SECTION 112: NO

POLLUTANT IS A OZONE DEPLETING COMPOUND LISTED UNDER COLORADO AQCC REGULATION 15 SECTION II.11.: NO

ESTIMATED EMISSIONS: UNCONTROLLED ESTIMATED EMISSIONS: EMISSIONS LIMIT:

(TONS PER YEAR):

(TONS PER YEAR):

(TONS PER YEAR):

1.21300

1.21300

0.00000

ESTIMATED EMISSIONS WITH RULE EFFECTIVENESS:

(TONS PER YEAR)

0.00000

EFFECTIVE YEAR OF INVENTORY: NOT REPORTED

POLLUTANT NAME: PM10 - PARTICULATE MATTER < 10 UM

EMISSION DATA SUBMITTED YEAR: 2013

POLLUTANT IS A HAZARDOUS AIR POLLUTANT UNDER COLORADO SECTION 25-7-109.3 C.R.S: NO

POLLUTANT IS A CRITERIA POLLUTANT: YES

POLLUTANT IS REPORTABLE AS EPCRA (SARA TITLE III) COMPOUND ONLY: NO

POLLUTANT IS A HAZARDOUS AIR POLLUTANT LISTED UNDER THE FEDERAL CAAA SECTION 112: NO

POLLUTANT IS A OZONE DEPLETING COMPOUND LISTED UNDER COLORADO AQCC REGULATION 15 SECTION II.11.: NO

ESTIMATED EMISSIONS: UNCONTROLLED ESTIMATED EMISSIONS: EMISSIONS LIMIT:

(TONS PER YEAR):

(TONS PER YEAR):

(TONS PER YEAR):

1.21300

1.21300

0.00000

ESTIMATED EMISSIONS WITH RULE EFFECTIVENESS:

(TONS PER YEAR)

0.00000

EFFECTIVE YEAR OF INVENTORY: NOT REPORTED

POLLUTANT NAME: NO2 - NITROGEN DIOXIDE

## Air Pollution Control Division Permitted Facilities (APCDP)

EMISSION DATA SUBMITTED YEAR: **2013**

POLLUTANT IS A HAZARDOUS AIR POLLUTANT UNDER COLORADO SECTION 25-7-109.3 C.R.S: **NO**

POLLUTANT IS A CRITERIA POLLUTANT: **YES**

POLLUTANT IS REPORTABLE AS EPCRA (SARA TITLE III) COMPOUND ONLY: **NO**

POLLUTANT IS A HAZARDOUS AIR POLLUTANT LISTED UNDER THE FEDERAL CAAA SECTION 112: **NO**

POLLUTANT IS A OZONE DEPLETING COMPOUND LISTED UNDER COLORADO AQCC REGULATION 15 SECTION II.11.: **NO**

ESTIMATED EMISSIONS:	UNCONTROLLED ESTIMATED EMISSIONS:	EMISSIONS LIMIT:
<small>(TONS PER YEAR):</small>	<small>(TONS PER YEAR):</small>	<small>(TONS PER YEAR):</small>

<b>44.77800</b>	<b>44.77800</b>	<b>0.00000</b>
-----------------	-----------------	----------------

ESTIMATED EMISSIONS WITH RULE EFFECTIVENESS:  
(TONS PER YEAR)

**0.00000**

EFFECTIVE YEAR OF INVENTORY: **NOT REPORTED**

POLLUTANT NAME: **CO - CARBON MONOXIDE**

EMISSION DATA SUBMITTED YEAR: **2013**

POLLUTANT IS A HAZARDOUS AIR POLLUTANT UNDER COLORADO SECTION 25-7-109.3 C.R.S: **NO**

POLLUTANT IS A CRITERIA POLLUTANT: **YES**

POLLUTANT IS REPORTABLE AS EPCRA (SARA TITLE III) COMPOUND ONLY: **NO**

POLLUTANT IS A HAZARDOUS AIR POLLUTANT LISTED UNDER THE FEDERAL CAAA SECTION 112: **NO**

POLLUTANT IS A OZONE DEPLETING COMPOUND LISTED UNDER COLORADO AQCC REGULATION 15 SECTION II.11.: **NO**

ESTIMATED EMISSIONS:	UNCONTROLLED ESTIMATED EMISSIONS:	EMISSIONS LIMIT:
<small>(TONS PER YEAR):</small>	<small>(TONS PER YEAR):</small>	<small>(TONS PER YEAR):</small>

<b>13.41700</b>	<b>13.41700</b>	<b>0.00000</b>
-----------------	-----------------	----------------

ESTIMATED EMISSIONS WITH RULE EFFECTIVENESS:  
(TONS PER YEAR)

**13.41700**

EFFECTIVE YEAR OF INVENTORY: **NOT REPORTED**

POLLUTANT NAME: **VOC - VOLATILE ORGANIC COMPOUNDS**

EMISSION DATA SUBMITTED YEAR: **2009**

POLLUTANT IS A HAZARDOUS AIR POLLUTANT UNDER COLORADO SECTION 25-7-109.3 C.R.S: **NO**

POLLUTANT IS A CRITERIA POLLUTANT: **YES**

POLLUTANT IS REPORTABLE AS EPCRA (SARA TITLE III) COMPOUND ONLY: **NO**

POLLUTANT IS A HAZARDOUS AIR POLLUTANT LISTED UNDER THE FEDERAL CAAA SECTION 112: **NO**

POLLUTANT IS A OZONE DEPLETING COMPOUND LISTED UNDER COLORADO AQCC REGULATION 15 SECTION II.11.: **NO**

ESTIMATED EMISSIONS:	UNCONTROLLED ESTIMATED EMISSIONS:	EMISSIONS LIMIT:
<small>(TONS PER YEAR):</small>	<small>(TONS PER YEAR):</small>	<small>(TONS PER YEAR):</small>

<b>0.00000</b>	<b>0.00000</b>	<b>0.00000</b>
----------------	----------------	----------------

ESTIMATED EMISSIONS WITH RULE EFFECTIVENESS:  
(TONS PER YEAR)

**0.00000**

EFFECTIVE YEAR OF INVENTORY: **NOT REPORTED**

POLLUTANT NAME: **SO2 - SULFUR DIOXIDE**

EMISSION DATA SUBMITTED YEAR: **2009**

POLLUTANT IS A HAZARDOUS AIR POLLUTANT UNDER COLORADO SECTION 25-7-109.3 C.R.S: **NO**

POLLUTANT IS A CRITERIA POLLUTANT: **YES**

POLLUTANT IS REPORTABLE AS EPCRA (SARA TITLE III) COMPOUND ONLY: **NO**

POLLUTANT IS A HAZARDOUS AIR POLLUTANT LISTED UNDER THE FEDERAL CAAA SECTION 112: **NO**

POLLUTANT IS A OZONE DEPLETING COMPOUND LISTED UNDER COLORADO AQCC REGULATION 15 SECTION II.11.: **NO**

## Air Pollution Control Division Permitted Facilities (APCDP)

ESTIMATED EMISSIONS: (TONS PER YEAR):	UNCONTROLLED ESTIMATED EMISSIONS: (TONS PER YEAR):	EMISSIONS LIMIT: (TONS PER YEAR):
<b>0.00000</b>	<b>0.00000</b>	<b>0.00000</b>

ESTIMATED EMISSIONS WITH RULE EFFECTIVENESS:  
(TONS PER YEAR)  
**0.00000**

EFFECTIVE YEAR OF INVENTORY: **NOT REPORTED**

POLLUTANT NAME: **PT - TOTAL PARTICULATE MATTER**

EMISSION DATA SUBMITTED YEAR: **2009**

POLLUTANT IS A HAZARDOUS AIR POLLUTANT UNDER COLORADO SECTION 25-7-109.3 C.R.S: **NO**

POLLUTANT IS A CRITERIA POLLUTANT: **YES**

POLLUTANT IS REPORTABLE AS EPCRA (SARA TITLE III) COMPOUND ONLY: **NO**

POLLUTANT IS A HAZARDOUS AIR POLLUTANT LISTED UNDER THE FEDERAL CAAA SECTION 112: **NO**

POLLUTANT IS A OZONE DEPLETING COMPOUND LISTED UNDER COLORADO AQCC REGULATION 15 SECTION II.11.: **NO**

ESTIMATED EMISSIONS: (TONS PER YEAR):	UNCONTROLLED ESTIMATED EMISSIONS: (TONS PER YEAR):	EMISSIONS LIMIT: (TONS PER YEAR):
<b>0.00000</b>	<b>0.00000</b>	<b>0.00000</b>

ESTIMATED EMISSIONS WITH RULE EFFECTIVENESS:  
(TONS PER YEAR)  
**0.00000**

EFFECTIVE YEAR OF INVENTORY: **NOT REPORTED**

POLLUTANT NAME: **PM10 - PARTICULATE MATTER < 10 UM**

EMISSION DATA SUBMITTED YEAR: **2009**

POLLUTANT IS A HAZARDOUS AIR POLLUTANT UNDER COLORADO SECTION 25-7-109.3 C.R.S: **NO**

POLLUTANT IS A CRITERIA POLLUTANT: **YES**

POLLUTANT IS REPORTABLE AS EPCRA (SARA TITLE III) COMPOUND ONLY: **NO**

POLLUTANT IS A HAZARDOUS AIR POLLUTANT LISTED UNDER THE FEDERAL CAAA SECTION 112: **NO**

POLLUTANT IS A OZONE DEPLETING COMPOUND LISTED UNDER COLORADO AQCC REGULATION 15 SECTION II.11.: **NO**

ESTIMATED EMISSIONS: (TONS PER YEAR):	UNCONTROLLED ESTIMATED EMISSIONS: (TONS PER YEAR):	EMISSIONS LIMIT: (TONS PER YEAR):
<b>0.00000</b>	<b>0.00000</b>	<b>0.00000</b>

ESTIMATED EMISSIONS WITH RULE EFFECTIVENESS:  
(TONS PER YEAR)  
**0.00000**

EFFECTIVE YEAR OF INVENTORY: **NOT REPORTED**

POLLUTANT NAME: **PB - LEAD**

EMISSION DATA SUBMITTED YEAR: **2009**

POLLUTANT IS A HAZARDOUS AIR POLLUTANT UNDER COLORADO SECTION 25-7-109.3 C.R.S: **NO**

POLLUTANT IS A CRITERIA POLLUTANT: **YES**

POLLUTANT IS REPORTABLE AS EPCRA (SARA TITLE III) COMPOUND ONLY: **NO**

POLLUTANT IS A HAZARDOUS AIR POLLUTANT LISTED UNDER THE FEDERAL CAAA SECTION 112: **NO**

POLLUTANT IS A OZONE DEPLETING COMPOUND LISTED UNDER COLORADO AQCC REGULATION 15 SECTION II.11.: **NO**

ESTIMATED EMISSIONS: (TONS PER YEAR):	UNCONTROLLED ESTIMATED EMISSIONS: (TONS PER YEAR):	EMISSIONS LIMIT: (TONS PER YEAR):
<b>0.00000</b>	<b>0.00000</b>	<b>0.00000</b>

ESTIMATED EMISSIONS WITH RULE EFFECTIVENESS:  
(TONS PER YEAR)  
**0.00000**

## Air Pollution Control Division Permitted Facilities (APCDP)

EFFECTIVE YEAR OF INVENTORY: **NOT REPORTED**

POLLUTANT NAME: **NO2 - NITROGEN DIOXIDE**

EMISSION DATA SUBMITTED YEAR: **2009**

POLLUTANT IS A HAZARDOUS AIR POLLUTANT UNDER COLORADO SECTION 25-7-109.3 C.R.S: **NO**

POLLUTANT IS A CRITERIA POLLUTANT: **YES**

POLLUTANT IS REPORTABLE AS EPCRA (SARA TITLE III) COMPOUND ONLY: **NO**

POLLUTANT IS A HAZARDOUS AIR POLLUTANT LISTED UNDER THE FEDERAL CAAA SECTION 112: **NO**

POLLUTANT IS A OZONE DEPLETING COMPOUND LISTED UNDER COLORADO AQCC REGULATION 15 SECTION II.11.: **NO**

ESTIMATED EMISSIONS: UNCONTROLLED ESTIMATED EMISSIONS: EMISSIONS LIMIT:

(TONS PER YEAR):

(TONS PER YEAR):

(TONS PER YEAR):

**0.00000**

**0.00000**

**0.00000**

ESTIMATED EMISSIONS WITH RULE EFFECTIVENESS:

(TONS PER YEAR)

**0.00000**

EFFECTIVE YEAR OF INVENTORY: **NOT REPORTED**

POLLUTANT NAME: **CO - CARBON MONOXIDE**

EMISSION DATA SUBMITTED YEAR: **2009**

POLLUTANT IS A HAZARDOUS AIR POLLUTANT UNDER COLORADO SECTION 25-7-109.3 C.R.S: **NO**

POLLUTANT IS A CRITERIA POLLUTANT: **YES**

POLLUTANT IS REPORTABLE AS EPCRA (SARA TITLE III) COMPOUND ONLY: **NO**

POLLUTANT IS A HAZARDOUS AIR POLLUTANT LISTED UNDER THE FEDERAL CAAA SECTION 112: **NO**

POLLUTANT IS A OZONE DEPLETING COMPOUND LISTED UNDER COLORADO AQCC REGULATION 15 SECTION II.11.: **NO**

ESTIMATED EMISSIONS: UNCONTROLLED ESTIMATED EMISSIONS: EMISSIONS LIMIT:

(TONS PER YEAR):

(TONS PER YEAR):

(TONS PER YEAR):

**0.00000**

**0.00000**

**0.00000**

ESTIMATED EMISSIONS WITH RULE EFFECTIVENESS:

(TONS PER YEAR)

**0.00000**

### **UNIT COMMENT**

**BABCOCK & WILCOX FM 2990, SN: 24790, COEN PARALLEL FLOW, SINGLE BURNER, NATURAL GAS BOILER.**

**BOILER NO 1 REPLACES OLD NO 1 &**

**SHENANDOAH P25-2CN-MI INCINERATOR**

---

[Back to Report Summary](#)

## Dry Cleaning Facilities (CLEANERS)

[MAP ID# 54](#)

Distance from Property: 0.176 mi. (929 ft.) NNW  
Elevation: 4,992 ft. (Lower than TP)

### SITE INFORMATION

UNIQUEID: 069-0230CL  
FACILITY ID: 069-0230  
NAME: A&B CLEANERS  
ADDRESS: 127 W MULBERRY ST  
FORT COLLINS, CO 80524-3015  
CONTACT:

### OWNER INFORMATION

ADDRESS: 127 W MULBERRY ST  
FORT COLLINS, 80524

### SITE DETAILS

MAKE/MODEL/SERIAL: //  
CONSTRUCTION PERMIT #: 94LR027.CN  
EMISSION UNIT ID: 001  
EMISSION UNIT DESCRIPTION: MULTIMATIC DRY-TO-DRY UNT  
EMISSION PROCESS DESCRIPTION: PERC CONSUMPTION  
ANNUAL THROUGHPUT: 0 TONS SOLVENT CONSUMED

---

[Back to Report Summary](#)

## Underground Storage Tank Facilities (UST)

[MAP ID# 55](#)

Distance from Property: 0.192 mi. (1,014 ft.) N  
Elevation: 4,992 ft. (Lower than TP)

### FACILITY INFORMATION

FACILITY ID: 8438  
NAME: UNIVERSITY MOTORS  
ADDRESS: 203 W MULBERRY ST  
FORT COLLINS, CO 80521  
OPUS LINK: [CLICK HERE](#)

### OWNER INFORMATION

OWNER ID: 9999

### TANK INFORMATION

TANK ID:	TANK TAG:	TANK TYPE:	TANK PRODUCT:	TANK CAPACITY:	TANK STATUS:
21996	8438-1	UST	GASOLINE	1000	PERMANENTLY CLOSED
21997	8438-2	UST	WASTE OIL	500	PERMANENTLY CLOSED

[Back to Report Summary](#)



# Brownfields Management System (BF)

MAP ID# 56

Distance from Property: 0.212 mi. (1,119 ft.) NNE  
Elevation: 4,993 ft. (Lower than TP)

## SITE INFORMATION

ID#: 14401

NAME: FORMER POUFRE VALLEY GAS PLANT

ADDRESS: 152 MULBERRY ST E

FORT COLLINS, CO 80524

TYPE FUNDING:

PREDOMINANT PAST USE (ACREAGE):

GREENSPACE:

RESIDENTIAL:

COMMERCIAL:

INDUSTRIAL:

FUTURE USE (ACREAGE):

GREENSPACE:

RESIDENTIAL:

COMMERCIAL:

INDUSTRIAL:

PROPERTY HIGHLIGHT:

PROPERTY SIZE (Acres):

CURRENT OWNER:

PROPERTY DESCRIPTION/ FORMER USE:

**GAS PLANT**

CONTAMINANT(S):

CONTAMINANT(S) CLEANED UP:

MEDIA(S) AFFECTED:

MEDIA(S) CLEANED UP:

COOPERATIVE AGREEMENT NUMBER: 98830001

TYPE OF BROWNFIELD GRANT: **ASSESSMENT**

ENVIRONMENTAL ASSESSMENT ACTIVITY:

ASSESSMENT START DATE:

ASSESSMENT COMPLETION DATE:

CLEANUP REQUIRED: **YES**

STATE & TRIBAL ENROLLMENT ID:

STATE & TRIBAL ENROLLMENT DATE:

PROPERTY ENROLLED IN A STATE & TRIBAL PROGRAM?:

ARE INSTITUTIONAL CONTROLS REQUIRED?:

INSTITUTIONAL CONTROL IN PLACE: **UNKNOWN**

INSTITUTIONAL CONTROL IN PLACE DATE:

PROPRIETARY CONTROL INDICATOR:

GOVERNMENTAL CONTROL INDICATOR:

OWNERSHIP ENTITY:

#GRANT RECIPIENT NAME : **FORT COLLINS NATURAL RESOURCES, COMMUNITY PLANNING & ENVIRONMENTAL SERVICES**

GRANT ID: **61801482**

CLEANUP START DATE:

CLEANUP COMPLETION DATE :

STATE & TRIBAL NO FURTHER ACTION DATE:

ASSESSMENT AMOUNT:

ASSESSMENT FUNDING ENTITY:

## **Brownfields Management System (BF)**

CLEANUP ACRES:

CLEANUP AMOUNT:

CLEANUP FUNDING ENTITY:

REDEVELOPMENT START DATE:

REDEVELOPMENT ACRES:

REDEVELOPMENT AMOUNT:

REDEVELOPMENT FUNDING ENTITY:

REDEVELOPMENT COMPLETION DATE:

---

[Back to Report Summary](#)

## Alternative Fueling Stations (ALTFUELS)

**MAP ID# 57**

Distance from Property: 0.231 mi. (1,220 ft.) NNW  
Elevation: 5,005 ft. (Lower than TP)

### **FACILITY INFORMATION**

GEOSEARCH ID: **67960**

UNIQUE IDENTIFIER FOR THIS SPECIFIC STATION: **67960**

STATION NAME: **MULBERRY POOL**

ADDRESS: **424 W MULBERRY AVE  
FORT COLLINS, CO 80521**

INTERSECTION DIRECTIONS: **WEST AND ADJACENT TO LINCOLN CENTER**

STATION PHONE: **970-221-6224**

STATION CURRENT STATUS: **OPEN: THE STATION IS OPEN.**

TYPE OF ALTERNATIVE FUEL THE STATION PROVIDES: **ELECTRIC**

OWNER TYPE: **LOCAL GOVERNMENT OWNED**

FEDERAL AGENCY ID: **NOT REPORTED**

FEDERAL AGENCY NAME: **NOT REPORTED**

DATE THAT THE STATION BEGAN OFFERING THE FUEL: **6/1/2015**

DATE THE STATION'S DETAILS WERE LAST CONFIRMED: **7/13/2020**

TIME THE STATION'S DETAILS WERE LAST UPDATED (ISO 8601 FORMAT): **2020-07-13 20:30:49 UTC**

---

[Back to Report Summary](#)

## Alternative Fueling Stations (ALTFUELS)

**MAP ID# 58**

Distance from Property: 0.231 mi. (1,220 ft.) N  
Elevation: 4,992 ft. (Lower than TP)

### **FACILITY INFORMATION**

GEOSEARCH ID: **77933**

UNIQUE IDENTIFIER FOR THIS SPECIFIC STATION: **77933**

STATION NAME: **BRENDLE GROUP, INC**

ADDRESS: **212 W MULBERRY ST  
FORT COLLINS, CO 80521**

INTERSECTION DIRECTIONS: **NOT REPORTED**

STATION PHONE: **970-207-0058**

STATION CURRENT STATUS: **OPEN: THE STATION IS OPEN.**

TYPE OF ALTERNATIVE FUEL THE STATION PROVIDES: **ELECTRIC**

OWNER TYPE: **PRIVATELY OWNED**

FEDERAL AGENCY ID: **NOT REPORTED**

FEDERAL AGENCY NAME: **NOT REPORTED**

DATE THAT THE STATION BEGAN OFFERING THE FUEL: **5/1/2015**

DATE THE STATION'S DETAILS WERE LAST CONFIRMED: **1/13/2020**

TIME THE STATION'S DETAILS WERE LAST UPDATED (ISO 8601 FORMAT): **2020-01-21 18:34:38 UTC**

---

[Back to Report Summary](#)

# Air Pollution Control Division Permitted Facilities (APCDP)

MAP ID# 58

Distance from Property: 0.231 mi. (1,220 ft.) N  
Elevation: 4,992 ft. (Lower than TP)

## SITE INFORMATION

SITE ID: 069-0253  
FACILITY NAME: SCHRADER OIL CO - #460  
ADDRESS: 429 S MASON ST  
FORT COLLINS, CO 80521  
PERMIT NAME: SCHRADER OIL CO - #460  
FACILITY CLASSIFICATION: 0

## AIR PROGRAM

AIR PROGRAM CLASSIFICATION: 'A'=Major, 'B'=Minor, 'SM'=Synthetic Minor, 'ND'=No Major Source Threshold Defined, 'C'=Unknown, 'BLANK'= BLANK FIELD

AIR PROGRAM CLASS: MINOR  
ACID PRECIPITATION: BLANK APEN EXEMPT: BLANK CFC TRACKING: BLANK  
CONDENSATE STORAGE TANK: BLANK FESOP (NON-TITLE V): BLANK MACT (SEC. 63 NESHAPS): BLANK  
NESHAP: BLANK NON FEDERALLY REPORTABLE SOURCE: BLANK FEDERAL NSPS: BLANK  
STATE NSPS: BLANK NSR: BLANK PSD: BLANK SIP SOURCE UNDER FEDERAL JURISDICTION: BLANK  
SIP SOURCE: B TITLE V PERMITS: BLANK NATIVE AMERICAN: BLANK  
PLANT AIR PROGRAM:  
PROPERTY AREA: NOT REPORTED  
COMPLIANCE MONITORING SYSTEM: NOT REPORTED  
DATE COMPLIANCE MONITORING SYSTEM: 01/27/04  
STANDARD INDUSTRIAL DESCRIPTION:

**AUTOMOTIVE DEALERS AND GASOLINE SERVICE STATIONS - GASOLINE SERVICE STATION**

## SITE CONTACT INFORMATION

CONTACT NAME: MIKE DENEFF  
CONTACT PHONE: (970)566-6565  
SITE DESCRIPTION: RETAIL GASOLINE STATION  
COMMENTS:  
NOT REPORTED

## OWNER INFORMATION

OWNER CUSTOMER #: 8405867850  
OWNER NAME: SCHRADER OIL CO  
ADDRESS: PO BOX 495  
FORT COLLINS, 08 80522  
OWNER MAIL NAME: STEVE SCHRADER  
OWNER MAIL PHONE: (970)484-1225  
SITE OWNER DESCRIPTION: RETAIL GASOLINE STATION

## SITE POLLUTANT INFORMATION

EFFECTIVE YEAR OF INVENTORY: 2020  
POLLUTANT NAME: VOC - VOLATILE ORGANIC COMPOUNDS  
EMISSION DATA SUBMITTED YEAR: 2001  
POLLUTANT IS A HAZARDOUS AIR POLLUTANT UNDER COLORADO SECTION 25-7-109.3 C.R.S.: NO  
POLLUTANT IS A CRITERIA POLLUTANT: YES  
POLLUTANT IS REPORTABLE AS EPCRA (SARA TITLE III) COMPOUND ONLY: NO  
POLLUTANT IS A HAZARDOUS AIR POLLUTANT LISTED UNDER THE FEDERAL CAAA SECTION 112: NO  
POLLUTANT IS A OZONE DEPLETING COMPOUND LISTED UNDER COLORADO AQCC REGULATION 15 SECTION II.11.: NO

## Air Pollution Control Division Permitted Facilities (APCDP)

ESTIMATED EMISSIONS: (TONS PER YEAR):	UNCONTROLLED ESTIMATED EMISSIONS: (TONS PER YEAR):	EMISSIONS LIMIT: (TONS PER YEAR):
<b>4.56618</b>	<b>4.56618</b>	<b>0.00000</b>

ESTIMATED EMISSIONS WITH RULE EFFECTIVENESS:  
(TONS PER YEAR)  
**0.00000**

EFFECTIVE YEAR OF INVENTORY: **2019**

POLLUTANT NAME: **VOC - VOLATILE ORGANIC COMPOUNDS**

EMISSION DATA SUBMITTED YEAR: **2001**

POLLUTANT IS A HAZARDOUS AIR POLLUTANT UNDER COLORADO SECTION 25-7-109.3 C.R.S: **NO**

POLLUTANT IS A CRITERIA POLLUTANT: **YES**

POLLUTANT IS REPORTABLE AS EPCRA (SARA TITLE III) COMPOUND ONLY: **NO**

POLLUTANT IS A HAZARDOUS AIR POLLUTANT LISTED UNDER THE FEDERAL CAAA SECTION 112: **NO**

POLLUTANT IS A OZONE DEPLETING COMPOUND LISTED UNDER COLORADO AQCC REGULATION 15 SECTION II.11.: **NO**

ESTIMATED EMISSIONS: (TONS PER YEAR):	UNCONTROLLED ESTIMATED EMISSIONS: (TONS PER YEAR):	EMISSIONS LIMIT: (TONS PER YEAR):
<b>4.56618</b>	<b>4.56618</b>	<b>0.00000</b>

ESTIMATED EMISSIONS WITH RULE EFFECTIVENESS:  
(TONS PER YEAR)  
**0.00000**

EFFECTIVE YEAR OF INVENTORY: **2018**

POLLUTANT NAME: **VOC - VOLATILE ORGANIC COMPOUNDS**

EMISSION DATA SUBMITTED YEAR: **2001**

POLLUTANT IS A HAZARDOUS AIR POLLUTANT UNDER COLORADO SECTION 25-7-109.3 C.R.S: **NO**

POLLUTANT IS A CRITERIA POLLUTANT: **YES**

POLLUTANT IS REPORTABLE AS EPCRA (SARA TITLE III) COMPOUND ONLY: **NO**

POLLUTANT IS A HAZARDOUS AIR POLLUTANT LISTED UNDER THE FEDERAL CAAA SECTION 112: **NO**

POLLUTANT IS A OZONE DEPLETING COMPOUND LISTED UNDER COLORADO AQCC REGULATION 15 SECTION II.11.: **NO**

ESTIMATED EMISSIONS: (TONS PER YEAR):	UNCONTROLLED ESTIMATED EMISSIONS: (TONS PER YEAR):	EMISSIONS LIMIT: (TONS PER YEAR):
<b>4.56618</b>	<b>4.56618</b>	<b>0.00000</b>

ESTIMATED EMISSIONS WITH RULE EFFECTIVENESS:  
(TONS PER YEAR)  
**0.00000**

EFFECTIVE YEAR OF INVENTORY: **2015**

POLLUTANT NAME: **71432 - BENZENE**

EMISSION DATA SUBMITTED YEAR: **2001**

POLLUTANT IS A HAZARDOUS AIR POLLUTANT UNDER COLORADO SECTION 25-7-109.3 C.R.S: **NO**

POLLUTANT IS A CRITERIA POLLUTANT: **NO**

POLLUTANT IS REPORTABLE AS EPCRA (SARA TITLE III) COMPOUND ONLY: **NO**

POLLUTANT IS A HAZARDOUS AIR POLLUTANT LISTED UNDER THE FEDERAL CAAA SECTION 112: **YES**

POLLUTANT IS A OZONE DEPLETING COMPOUND LISTED UNDER COLORADO AQCC REGULATION 15 SECTION II.11.: **NO**

ESTIMATED EMISSIONS: (TONS PER YEAR):	UNCONTROLLED ESTIMATED EMISSIONS: (TONS PER YEAR):	EMISSIONS LIMIT: (TONS PER YEAR):
<b>0.05057</b>	<b>0.05057</b>	<b>0.00000</b>

ESTIMATED EMISSIONS WITH RULE EFFECTIVENESS:

# Air Pollution Control Division Permitted Facilities (APCDP)

(TONS PER YEAR)

**0.00000**

EFFECTIVE YEAR OF INVENTORY: **2017**

POLLUTANT NAME: **VOC - VOLATILE ORGANIC COMPOUNDS**

EMISSION DATA SUBMITTED YEAR: **2001**

POLLUTANT IS A HAZARDOUS AIR POLLUTANT UNDER COLORADO SECTION 25-7-109.3 C.R.S: **NO**

POLLUTANT IS A CRITERIA POLLUTANT: **YES**

POLLUTANT IS REPORTABLE AS EPCRA (SARA TITLE III) COMPOUND ONLY: **NO**

POLLUTANT IS A HAZARDOUS AIR POLLUTANT LISTED UNDER THE FEDERAL CAAA SECTION 112: **NO**

POLLUTANT IS A OZONE DEPLETING COMPOUND LISTED UNDER COLORADO AQCC REGULATION 15 SECTION II.11.: **NO**

ESTIMATED EMISSIONS:	UNCONTROLLED ESTIMATED EMISSIONS:	EMISSIONS LIMIT:
(TONS PER YEAR):	(TONS PER YEAR):	(TONS PER YEAR):

<b>4.56618</b>	<b>4.56618</b>	<b>0.00000</b>
----------------	----------------	----------------

ESTIMATED EMISSIONS WITH RULE EFFECTIVENESS:

(TONS PER YEAR)

**0.00000**

EFFECTIVE YEAR OF INVENTORY: **2016**

POLLUTANT NAME: **VOC - VOLATILE ORGANIC COMPOUNDS**

EMISSION DATA SUBMITTED YEAR: **2001**

POLLUTANT IS A HAZARDOUS AIR POLLUTANT UNDER COLORADO SECTION 25-7-109.3 C.R.S: **NO**

POLLUTANT IS A CRITERIA POLLUTANT: **YES**

POLLUTANT IS REPORTABLE AS EPCRA (SARA TITLE III) COMPOUND ONLY: **NO**

POLLUTANT IS A HAZARDOUS AIR POLLUTANT LISTED UNDER THE FEDERAL CAAA SECTION 112: **NO**

POLLUTANT IS A OZONE DEPLETING COMPOUND LISTED UNDER COLORADO AQCC REGULATION 15 SECTION II.11.: **NO**

ESTIMATED EMISSIONS:	UNCONTROLLED ESTIMATED EMISSIONS:	EMISSIONS LIMIT:
(TONS PER YEAR):	(TONS PER YEAR):	(TONS PER YEAR):

<b>4.56618</b>	<b>4.56618</b>	<b>0.00000</b>
----------------	----------------	----------------

ESTIMATED EMISSIONS WITH RULE EFFECTIVENESS:

(TONS PER YEAR)

**0.00000**

EFFECTIVE YEAR OF INVENTORY: **2015**

POLLUTANT NAME: **VOC - VOLATILE ORGANIC COMPOUNDS**

EMISSION DATA SUBMITTED YEAR: **2001**

POLLUTANT IS A HAZARDOUS AIR POLLUTANT UNDER COLORADO SECTION 25-7-109.3 C.R.S: **NO**

POLLUTANT IS A CRITERIA POLLUTANT: **YES**

POLLUTANT IS REPORTABLE AS EPCRA (SARA TITLE III) COMPOUND ONLY: **NO**

POLLUTANT IS A HAZARDOUS AIR POLLUTANT LISTED UNDER THE FEDERAL CAAA SECTION 112: **NO**

POLLUTANT IS A OZONE DEPLETING COMPOUND LISTED UNDER COLORADO AQCC REGULATION 15 SECTION II.11.: **NO**

ESTIMATED EMISSIONS:	UNCONTROLLED ESTIMATED EMISSIONS:	EMISSIONS LIMIT:
(TONS PER YEAR):	(TONS PER YEAR):	(TONS PER YEAR):

<b>4.56618</b>	<b>4.56618</b>	<b>0.00000</b>
----------------	----------------	----------------

ESTIMATED EMISSIONS WITH RULE EFFECTIVENESS:

(TONS PER YEAR)

**0.00000**

**STACK**

## Air Pollution Control Division Permitted Facilities (APCDP)

EFFECTIVE YEAR OF INVENTORY: **2020**  
 EMISSION DATA SUBMITTED YEAR: **2001**  
 EMISSION RELEASE POINT (STACK): **2 UST ( BOTH GAS)**  
 STACK GAS FLOW RATE:            STACK GAS FLOW RATE (NEI COMPATIBLE):  
 (CUBIC FEET PER MINUTE):            (CUBIC FEET PER MINUTE):  
**0.00000**                                 **0.00000**  
 STACK HEIGHT:            STACK DIAMETER:            PLUME HEIGHT:  
**0.00000**                                 **0.00000**                                 **15.00000**  
 STACK TYPE DESCRIPTION:  
**FUGITIVE EMISSIONS, NO STACK EXISTS**

EFFECTIVE YEAR OF INVENTORY: **2011**  
 EMISSION DATA SUBMITTED YEAR: **2001**  
 EMISSION RELEASE POINT (STACK): **FUGITIVE EMISSIONS**  
 STACK GAS FLOW RATE:            STACK GAS FLOW RATE (NEI COMPATIBLE):  
 (CUBIC FEET PER MINUTE):            (CUBIC FEET PER MINUTE):  
**0.00000**                                 **0.00000**  
 STACK HEIGHT:            STACK DIAMETER:            PLUME HEIGHT:  
**0.00000**                                 **0.00000**                                 **10.00000**  
 STACK TYPE DESCRIPTION:  
**FUGITIVE EMISSIONS, NO STACK EXISTS**

**STACK POLLUTANT**

EFFECTIVE YEAR OF INVENTORY: **2020**  
 POLLUTANT NAME: **VOC - VOLATILE ORGANIC COMPOUNDS**  
 EMISSION DATA SUBMITTED YEAR: **2001**  
 POLLUTANT IS A HAZARDOUS AIR POLLUTANT UNDER COLORADO SECTION 25-7-109.3 C.R.S: **NO**  
 POLLUTANT IS A CRITERIA POLLUTANT: **YES**  
 POLLUTANT IS REPORTABLE AS EPCRA (SARA TITLE III) COMPOUND ONLY: **NO**  
 POLLUTANT IS A HAZARDOUS AIR POLLUTANT LISTED UNDER THE FEDERAL CAAA SECTION 112: **NO**  
 POLLUTANT IS A OZONE DEPLETING COMPOUND LISTED UNDER COLORADO AQCC REGULATION 15 SECTION II.11.: **NO**  
 ESTIMATED EMISSIONS:            UNCONTROLLED ESTIMATED EMISSIONS:            EMISSIONS LIMIT:  
 (TONS PER YEAR):                                 (TONS PER YEAR):                                 (TONS PER YEAR):  
**4.56618**                                 **4.56618**                                 **0.00000**  
 ESTIMATED EMISSIONS WITH RULE EFFECTIVENESS:  
 (TONS PER YEAR)  
**0.00000**

EFFECTIVE YEAR OF INVENTORY: **NOT REPORTED**  
 POLLUTANT NAME: **71432 - BENZENE**  
 EMISSION DATA SUBMITTED YEAR: **2001**  
 POLLUTANT IS A HAZARDOUS AIR POLLUTANT UNDER COLORADO SECTION 25-7-109.3 C.R.S: **NO**  
 POLLUTANT IS A CRITERIA POLLUTANT: **NO**  
 POLLUTANT IS REPORTABLE AS EPCRA (SARA TITLE III) COMPOUND ONLY: **NO**  
 POLLUTANT IS A HAZARDOUS AIR POLLUTANT LISTED UNDER THE FEDERAL CAAA SECTION 112: **YES**  
 POLLUTANT IS A OZONE DEPLETING COMPOUND LISTED UNDER COLORADO AQCC REGULATION 15 SECTION II.11.: **NO**  
 ESTIMATED EMISSIONS:            UNCONTROLLED ESTIMATED EMISSIONS:            EMISSIONS LIMIT:  
 (TONS PER YEAR):                                 (TONS PER YEAR):                                 (TONS PER YEAR):  
**0.05057**                                 **0.05057**                                 **0.00000**



## ***Air Pollution Control Division Permitted Facilities (APCDP)***

ESTIMATED EMISSIONS WITH RULE EFFECTIVENESS:  
(TONS PER YEAR)

**0.00000**

### **UNIT COMMENT**

REPLACED 3 UST IN 5/97 WITH 2 UST. ONE WITH 10,000 GAL CAPACITY AND ONE WITH 8,000 GAL CAPACITY

---

[Back to Report Summary](#)

# Leaking Storage Tank Facilities (LST)

**MAP ID# 58**

Distance from Property: 0.231 mi. (1,220 ft.) N  
Elevation: 4,992 ft. (Lower than TP)

## FACILITY INFORMATION

UNIQUE ID: 4543  
SITE NAME: GARTON OIL INC  
ADDRESS: 429 S MASON ST  
FORT COLLINS, CO 80524  
COUNTY: LARIMER  
CONTACT: TECHNICAL ASSISTANCE LINE  
PHONE: 303-318-8547  
EMAIL: CDLE\_OPS\_PUBLIC\_RECORDS\_CENTER@STATE.CO.US

## LEAKING INFORMATION

EVENT ID:	FACILITY ID:	STATUS:	RELEASE DATE:	RELEASE SOURCE:	RELEASE CAUSE:	TYPE:	CLOSURE DATE:
765	4543	CLOSED	3/27/1997			TIER I	8/11/1997

OPUS LINK: [CLICK HERE](#)

## UST INFORMATION

FACILITY ID: 4543  
EVENT ID: 765  
FACILITY NAME: LOAF N JUG #827  
ADDRESS: 429 S MASON ST  
CITY: FORT COLLINS  
ZIPCODE: 80524  
FULL NAME: MINI MART INC  
OWNER ID: 3707  
TANK ID: 12770  
TANK TAG: 4543-1  
CAPACITY (Gallons): 6000  
PRODUCT: GASOLINE  
TANK TYPE: UST  
TANK STATUS: PERMANENTLY CLOSED  
LOG DATE: 3/27/1997

-----  
FACILITY ID: 4543  
EVENT ID: 765  
FACILITY NAME: LOAF N JUG #827  
ADDRESS: 429 S MASON ST  
CITY: FORT COLLINS  
ZIPCODE: 80524  
FULL NAME: MINI MART INC  
OWNER ID: 3707  
TANK ID: 12771  
TANK TAG: 4543-2  
CAPACITY (Gallons): 6000  
PRODUCT: GASOLINE

## Leaking Storage Tank Facilities (LST)

TANK TYPE: UST  
TANK STATUS: PERMANENTLY CLOSED  
LOG DATE: 3/27/1997

-----  
FACILITY ID: 4543  
EVENT ID: 765  
FACILITY NAME: LOAF N JUG #827  
ADDRESS: 429 S MASON ST  
CITY: FORT COLLINS  
ZIPCODE: 80524  
FULL NAME: MINI MART INC  
OWNER ID: 3707  
TANK ID: 12772  
TANK TAG: 4543-3  
CAPACITY (Gallons): 4000  
PRODUCT: GASOLINE  
TANK TYPE: UST  
TANK STATUS: PERMANENTLY CLOSED  
LOG DATE: 3/27/1997

-----  
FACILITY ID: 4543  
EVENT ID: 765  
FACILITY NAME: LOAF N JUG #827  
ADDRESS: 429 S MASON ST  
CITY: FORT COLLINS  
ZIPCODE: 80524  
FULL NAME: MINI MART INC  
OWNER ID: 3707  
TANK ID: 12773  
TANK TAG: 4543-4  
CAPACITY (Gallons): 560  
PRODUCT: USED OIL (WASTE OIL)  
TANK TYPE: UST  
TANK STATUS: PERMANENTLY CLOSED  
LOG DATE: 3/27/1997

-----  
FACILITY ID: 4543  
EVENT ID: 765  
FACILITY NAME: LOAF N JUG #827  
ADDRESS: 429 S MASON ST  
CITY: FORT COLLINS  
ZIPCODE: 80524  
FULL NAME: MINI MART INC  
OWNER ID: 3707

## Leaking Storage Tank Facilities (LST)

TANK ID: 12774  
TANK TAG: 4543-5  
CAPACITY (Gallons): 10000  
PRODUCT: UNLEADED REGULAR (RUL)  
TANK TYPE: UST  
TANK STATUS: CURRENTLY IN USE  
LOG DATE: 3/27/1997

-----  
FACILITY ID: 4543  
EVENT ID: 765  
FACILITY NAME: LOAF N JUG #827  
ADDRESS: 429 S MASON ST  
CITY: FORT COLLINS  
ZIPCODE: 80524  
FULL NAME: MINI MART INC  
OWNER ID: 3707  
TANK ID: 12775  
TANK TAG: 4543-6  
CAPACITY (Gallons): 8000  
PRODUCT: UNLEADED PREMIUM (PUL)  
TANK TYPE: UST  
TANK STATUS: CURRENTLY IN USE  
LOG DATE: 3/27/1997

---

[Back to Report Summary](#)

# Underground Storage Tank Facilities (UST)

**MAP ID# 58**

Distance from Property: 0.231 mi. (1,220 ft.) N  
Elevation: 4,992 ft. (Lower than TP)

## FACILITY INFORMATION

FACILITY ID: 4543  
NAME: LOAF N JUG #827  
ADDRESS: 429 S MASON ST  
FORT COLLINS, CO 80524  
OPUS LINK: [CLICK HERE](#)

## OWNER INFORMATION

OWNER ID: 4743

## TANK INFORMATION

TANK ID:	TANK TAG:	TANK TYPE:	TANK PRODUCT:	TANK CAPACITY:	TANK STATUS:
12770	4543-1	UST	GASOLINE	6000	PERMANENTLY CLOSED
12771	4543-2	UST	GASOLINE	6000	PERMANENTLY CLOSED
12772	4543-3	UST	GASOLINE	4000	PERMANENTLY CLOSED
12773	4543-4	UST	WASTE OIL	560	PERMANENTLY CLOSED
12774	4543-5	UST	GASOLINE - UNLEADED REGULAR (RUL)	10000	CURRENTLY IN USE
12775	4543-6	UST	GASOLINE - PREMIUM (PUL)	8000	CURRENTLY IN USE

[Back to Report Summary](#)

## **Hazardous Waste Sites- Corrective Action (HWSCA)**

**MAP ID# 59**

Distance from Property: 0.234 mi. (1,236 ft.) N

Elevation: 5,129 ft. (Higher than TP)

### **SITE INFORMATION**

EPA ID: COT090011529

SITE NAME: COLORADO STATE UNIVERSITY (DISPOSAL)

SITE ADDRESS: S OVERLAND TRAIL AT RAMPART RD

FORT COLLINS, CO 80521

SITE COUNTY: LARIMER

FACILITY TYPE: CA

STATUS: ACTIVE

---

[Back to Report Summary](#)

## **Hazardous Waste Sites- Treatment, Storage & Disposal (HWSTSD)**

**MAP ID# 59**

Distance from Property: 0.234 mi. (1,236 ft.) N

Elevation: 5,129 ft. (Higher than TP)

### **SITE INFORMATION**

EPA ID: COT090011529

SITE NAME: COLORADO STATE UNIVERSITY (DISPOSAL)

SITE ADDRESS: S OVERLAND TRAIL AT RAMPART RD

FORT COLLINS, CO 80521

SITE COUNTY: LARIMER

FACILITY TYPE: TSD

STATUS: ACTIVE

---

[Back to Report Summary](#)

# Resource Conservation & Recovery Act - Corrective Action Facilities (RCRAC)

MAP ID# 59

Distance from Property: 0.234 mi. (1,236 ft.) N  
Elevation: 5,129 ft. (Higher than TP)

## FACILITY INFORMATION

EPA ID#: COT090011529

NAME: COLORADO STATE UNIVERSITY (DISPOSAL)

ADDRESS: S OVERLAND TRL AT RAMPART RD

FORT COLLINS, CO 80521

OWNER TYPE: STATE

OWNER NAME: STATE BOARD OF AGRICULTURE

OPERATOR TYPE: STATE

OPERATOR NAME: COLORADO STATE UNIVERSITY  
(DISPOSAL)

CONTACT NAME: CHRIS GIGLIO

CONTACT ADDRESS: 149C GENERAL SERVICES BLDG - CAMPUS DELIVERY 6021 ENVIRONMENTAL HEALTH SERVICES  
FORT COLLINS CO 80523

CONTACT PHONE: 970-491-4830

NON-NOTIFIER:

DATE RECEIVED BY AGENCY: 04/20/2020

## CERTIFICATION

CERTIFICATION NAME:	CERTIFICATION TITLE:	CERTIFICATION SIGNED DATE:
ELDEN PEMBERTON	HAZARDOUS WASTE MANAGER	04/17/2018
CHRISTOPHER G GIGLIO	CHEMICAL MANAGEMENT OFFICER	04/20/2020
DOMINIC D LEFFLER	ENV MGR	08/03/2004
DOMINIC D LEFFLER	ENV MGR	07/02/2008
ANDY BORCHERT	MGR	04/27/2010
CHRISTOPHER GIGLIO	MGR	09/14/2011
CHRISTOPHER GIGLIO	MGR	02/21/2012
ELDEN PEMBERTON	HAZARDOUS WASTE MANAGER	06/10/2015
CHRIS GIGLIO	CHEMICAL MANAGEMENT OFFICER	07/30/2019
DOMINIC D LEFFLER	ENV HEALTH SPEC	02/28/1996
DOMINIC D LEFFLER	HAZ.WASTE.COORDI	02/26/1998
DOMINIC D LEFFLER	HW COORDINATOR	02/10/2000
DOMINIC D LEFFLER	HAZ WASTE MGR	07/02/2008

## INDUSTRY CLASSIFICATION (NAICS)

61131 - COLLEGES, UNIVERSITIES, AND PROFESSIONAL SCHOOLS

## CURRENT ACTIVITY INFORMATION

GENERATOR STATUS: **SMALL QUANTITY GENERATOR** LAST UPDATED DATE: **06/02/2020**

SUBJECT TO CORRECTIVE ACTION UNIVERSE: **YES**

TDSFs POTENTIALLY SUBJECT TO CORRECTIVE ACTION UNDER 3004 (u)/(v) UNIVERSE: **YES**

TDSFs ONLY SUBJECT TO CORRECTIVE ACTION UNDER DISCRETIONARY AUTHORITIES UNIVERSE: **NO**

NON TDSFs WHERE RCRA CORRECTIVE ACTION HAS BEEN IMPOSED UNIVERSE: **NO**

CORRECTIVE ACTION WORKLOAD UNIVERSE: **YES**

IMPORTER: **NO**

UNDERGROUND INJECTION: **NO**

MIXED WASTE GENERATOR: **NOT REPORTED**

UNIVERSAL WASTE DESTINATION FACILITY: **NO**

RECYCLER: **NO**

TRANSFER FACILITY: **NO**

TRANSPORTER: **NO**

USED OIL FUEL BURNER: **NO**

ONSITE BURNER EXEMPTION: **NO**

USED OIL PROCESSOR: **NO**

FURNACE EXEMPTION: **NO**

USED OIL FUEL MARKETER TO BURNER: **NO**

USED OIL REFINER: **NO**

SPECIFICATION USED OIL MARKETER: **NO**



# Resource Conservation & Recovery Act - Corrective Action Facilities (RCRAC)

USED OIL TRANSFER FACILITY: NO

USED OIL TRANSPORTER: NO

## COMPLIANCE, MONITORING AND ENFORCEMENT INFORMATION

### EVALUATIONS

01/04/1990	GME GROUNDWATER MONITORING EVALUATION
01/05/1990	GME GROUNDWATER MONITORING EVALUATION
01/09/1996	FUI FOLLOW-UP INSPECTION
01/15/1988	CEI COMPLIANCE EVALUATION INSPECTION ON-SITE
01/15/1988	GME GROUNDWATER MONITORING EVALUATION
02/10/2003	FCI FOCUSED COMPLIANCE INSPECTION
02/11/1985	CSE COMPLIANCE SCHEDULE EVALUATION
02/21/1986	CEI COMPLIANCE EVALUATION INSPECTION ON-SITE
02/27/1984	GME GROUNDWATER MONITORING EVALUATION
03/01/1988	CEI COMPLIANCE EVALUATION INSPECTION ON-SITE
03/05/1997	CAC CORRECTIVE ACTION COMPLIANCE EVALUATION
03/05/1997	FCI FOCUSED COMPLIANCE INSPECTION
03/05/1997	SNY SIGNIFICANT NON-COMPLIER
03/18/1994	CEI COMPLIANCE EVALUATION INSPECTION ON-SITE
03/18/1994	FCI FOCUSED COMPLIANCE INSPECTION
03/24/1989	CEI COMPLIANCE EVALUATION INSPECTION ON-SITE
04/30/2019	NRR NON-FINANCIAL RECORD REVIEW
05/04/2018	FSD FACILITY SELF DISCLOSURE
05/13/2020	FSD FACILITY SELF DISCLOSURE
05/15/1996	CEI COMPLIANCE EVALUATION INSPECTION ON-SITE
05/16/1989	GME GROUNDWATER MONITORING EVALUATION
05/16/2014	FSD FACILITY SELF DISCLOSURE
05/17/1989	FCI FOCUSED COMPLIANCE INSPECTION
05/30/1990	CEI COMPLIANCE EVALUATION INSPECTION ON-SITE
05/31/2017	FSD FACILITY SELF DISCLOSURE
06/04/2013	FSD FACILITY SELF DISCLOSURE
06/05/2018	CEI COMPLIANCE EVALUATION INSPECTION ON-SITE
06/05/2018	OAM OPERATION AND MAINTENANCE INSPECTION
06/06/2016	FSD FACILITY SELF DISCLOSURE
06/09/2015	FSD FACILITY SELF DISCLOSURE
06/18/1993	CAC CORRECTIVE ACTION COMPLIANCE EVALUATION
06/22/1988	CEI COMPLIANCE EVALUATION INSPECTION ON-SITE
06/24/1987	CEI COMPLIANCE EVALUATION INSPECTION ON-SITE
06/24/2019	FSD FACILITY SELF DISCLOSURE
06/25/1986	CEI COMPLIANCE EVALUATION INSPECTION ON-SITE
07/02/1984	CEI COMPLIANCE EVALUATION INSPECTION ON-SITE
07/06/2005	CEI COMPLIANCE EVALUATION INSPECTION ON-SITE
07/06/2005	OAM OPERATION AND MAINTENANCE INSPECTION
07/09/2012	FSD FACILITY SELF DISCLOSURE
07/11/1985	CEI COMPLIANCE EVALUATION INSPECTION ON-SITE
07/19/2006	CEI COMPLIANCE EVALUATION INSPECTION ON-SITE
07/19/2019	CEI COMPLIANCE EVALUATION INSPECTION ON-SITE

# Resource Conservation & Recovery Act - Corrective Action Facilities (RCRAC)

07/28/1987	NRR NON-FINANCIAL RECORD REVIEW
07/31/1996	CEI COMPLIANCE EVALUATION INSPECTION ON-SITE
08/03/1993	GME GROUNDWATER MONITORING EVALUATION
08/14/2007	CEI COMPLIANCE EVALUATION INSPECTION ON-SITE
08/17/1994	CEI COMPLIANCE EVALUATION INSPECTION ON-SITE
08/19/2009	OAM OPERATION AND MAINTENANCE INSPECTION
08/25/2009	CEI COMPLIANCE EVALUATION INSPECTION ON-SITE
08/25/2009	OAM OPERATION AND MAINTENANCE INSPECTION
08/25/2010	CEI COMPLIANCE EVALUATION INSPECTION ON-SITE
08/26/1991	CEI COMPLIANCE EVALUATION INSPECTION ON-SITE
08/29/2017	CEI COMPLIANCE EVALUATION INSPECTION ON-SITE
09/01/2016	CEI COMPLIANCE EVALUATION INSPECTION ON-SITE
09/02/1992	CEI COMPLIANCE EVALUATION INSPECTION ON-SITE
09/09/2015	CEI COMPLIANCE EVALUATION INSPECTION ON-SITE
09/09/2015	OAM OPERATION AND MAINTENANCE INSPECTION
09/14/1999	CEI COMPLIANCE EVALUATION INSPECTION ON-SITE
09/14/1999	OAM OPERATION AND MAINTENANCE INSPECTION
09/16/1993	GME GROUNDWATER MONITORING EVALUATION
09/16/2013	CEI COMPLIANCE EVALUATION INSPECTION ON-SITE
09/17/2008	CEI COMPLIANCE EVALUATION INSPECTION ON-SITE
09/18/2012	CEI COMPLIANCE EVALUATION INSPECTION ON-SITE
09/18/2012	OAM OPERATION AND MAINTENANCE INSPECTION
09/20/2001	CEI COMPLIANCE EVALUATION INSPECTION ON-SITE
09/21/2004	CEI COMPLIANCE EVALUATION INSPECTION ON-SITE
09/21/2004	SNN NOT A SIGNIFICANT NON-COMPLIER
09/21/2020	NRR NON-FINANCIAL RECORD REVIEW
09/21/2020	OAM OPERATION AND MAINTENANCE INSPECTION
09/25/1998	CEI COMPLIANCE EVALUATION INSPECTION ON-SITE
09/25/2000	CEI COMPLIANCE EVALUATION INSPECTION ON-SITE
09/27/1995	CEI COMPLIANCE EVALUATION INSPECTION ON-SITE
09/27/1995	FCI FOCUSED COMPLIANCE INSPECTION
09/27/2011	CEI COMPLIANCE EVALUATION INSPECTION ON-SITE
09/28/1989	CEI COMPLIANCE EVALUATION INSPECTION ON-SITE
09/29/1997	CEI COMPLIANCE EVALUATION INSPECTION ON-SITE
09/29/1997	FCI FOCUSED COMPLIANCE INSPECTION
09/29/2014	CEI COMPLIANCE EVALUATION INSPECTION ON-SITE
09/30/1995	FCI FOCUSED COMPLIANCE INSPECTION
10/02/1989	NRR NON-FINANCIAL RECORD REVIEW
10/03/2017	FCI FOCUSED COMPLIANCE INSPECTION
10/30/1986	FCI FOCUSED COMPLIANCE INSPECTION
11/10/1988	CEI COMPLIANCE EVALUATION INSPECTION ON-SITE
12/01/1987	CEI COMPLIANCE EVALUATION INSPECTION ON-SITE
12/03/2017	FCI FOCUSED COMPLIANCE INSPECTION

## VIOLATIONS

01/15/1988	265.F TSD IS-GROUND-WATER MONITORING
------------	--------------------------------------

# Resource Conservation & Recovery Act - Corrective Action Facilities (RCRAC)

02/27/1984	265.F TSD IS-GROUND-WATER MONITORING
03/05/1997	264.A TSD - GENERAL
03/05/1997	264.S TSD - CORRECTIVE ACTION FOR SWMUS
03/24/1989	264.A TSD - GENERAL
04/18/1994	262.A GENERATORS - GENERAL
04/28/1997	264.A TSD - GENERAL
06/24/1997	264.A TSD - GENERAL
06/24/1997	264.S TSD - CORRECTIVE ACTION FOR SWMUS
06/25/1986	264.A TSD - GENERAL
07/02/1984	264.A TSD - GENERAL
07/28/1987	FEA FORMAL ENFORCEMENT AGREEMENT OR ORDER
08/29/2017	264.B TSD - GENERAL FACILITY STANDARDS
10/15/1994	262.A GENERATORS - GENERAL

## ENFORCEMENTS

01/08/1988	125 NOTICE OF VIOLATION
01/10/1985	310 FINAL 3008(A) COMPLIANCE ORDER
03/05/1997	127 V3 CONVERSION COMPLIANCE ADVISORY
03/21/1988	120 WRITTEN INFORMAL
04/19/1994	120 WRITTEN INFORMAL
05/05/1989	120 WRITTEN INFORMAL
06/29/1984	210 INITIAL 3008(A) COMPLIANCE
08/08/1986	120 WRITTEN INFORMAL
08/29/2017	175 COMPLIANCE ADVISORY
10/22/1998	310 FINAL 3008(A) COMPLIANCE ORDER
11/07/1984	120 WRITTEN INFORMAL
11/28/1994	120 WRITTEN INFORMAL

## HAZARDOUS WASTE

D001	IGNITABLE WASTE
D002	CORROSIVE WASTE
D003	REACTIVE WASTE
D004	ARSENIC
D005	BARIUM
D006	CADMIUM
D007	CHROMIUM
D009	MERCURY
D011	SILVER
D018	BENZENE
D022	CHLOROFORM
F001	THE FOLLOWING SPENT HALOGENATED SOLVENTS USED IN DEGREASING: TETRACHLOROETHYLENE, TRICHLOROETHYLENE, METHYLENE CHLORIDE, 1,1,1-TRICHLOROETHANE, CARBON TETRACHLORIDE AND CHLORINATED FLUOROCARBONS; ALL SPENT SOLVENT MIXTURES/BLENDS USED IN DEGREASING CONTAINING, BEFORE USE, A TOTAL OF TEN PERCENT OR MORE (BY VOLUME) OF ONE OR MORE OF THE ABOVE HALOGENATED SOLVENTS OR THOSE SOLVENTS LISTED IN F002, F004, AND F005; AND STILL BOTTOMS FROM THE RECOVERY OF THESE SPENT SOLVENTS AND SPENT SOLVENT MIXTURES.

**Resource Conservation & Recovery Act - Corrective Action Facilities  
(RCRAC)**

- F002 THE FOLLOWING SPENT HALOGENATED SOLVENTS: TETRACHLOROETHYLENE, METHYLENE CHLORIDE, TRICHLOROETHYLENE, 1,1,1-TRICHLOROETHANE, CHLOROBENZENE, 1,1,2-TRICHLORO-1,2,2-TRIFLUOROETHANE, ORTHO-DICHLOROENZENE, TRICHLOROFLUOROMETHANE, AND 1,1,2, TRICHLOROETHANE; ALL SPENT SOLVENT MIXTURES/BLENDS CONTAINING, BEFORE USE, A TOTAL OF TEN PERCENT OR MORE (BY VOLUME) OF ONE OR MORE OF THE ABOVE HALOGENATED SOLVENTS OR THOSE SOLVENTS LISTED IN F001, F004, AND F005; AND STILL BOTTOMS FROM THE RECOVERY OF THESE SPENT SOLVENTS AND SPENT SOLVENT MIXTURES.
- F003 THE FOLLOWING SPENT NON-HALOGENATED SOLVENTS: XYLENE, ACETONE, ETHYL ACETATE, ETHYL BENZENE, ETHYL ETHER, METHYL ISOBUTYL KETONE, N-BUTYL ALCOHOL, CYCLOHEXANONE, AND METHANOL; ALL SPENT SOLVENT MIXTURES/BLENDS CONTAINING, BEFORE USE, ONLY THE ABOVE SPENT NONHALOGENATED SOLVENTS; AND ALL SPENT SOLVENT MIXTURES/BLENDS CONTAINING, BEFORE USE, ONE OR MORE OF THE ABOVE NONHALOGENATED SOLVENTS, AND A TOTAL OF TEN PERCENT OR MORE (BY VOLUME) OF ONE OR MORE OF THOSE SOLVENTS LISTED IN F001, F002, F004, AND F005; AND STILL BOTTOMS FROM THE RECOVERY OF THESE SPENT SOLVENTS AND SPENT SOLVENT MIXTURES.
- F004 THE FOLLOWING SPENT NONHALOGENATED SOLVENTS: CRESOLS, CRESYLIC ACID, AND NITROBENZENE; AND THE STILL BOTTOMS FROM THE RECOVERY OF THESE SOLVENTS; ALL SPENT SOLVENT MIXTURES/BLENDS CONTAINING, BEFORE USE, A TOTAL OF TEN PERCENT OR MORE (BY VOLUME) OF ONE OR MORE OF THE ABOVE NONHALOGENATED SOLVENTS OR THOSE SOLVENTS LISTED IN F001, F002, AND F005; AND STILL BOTTOMS FROM THE RECOVERY OF THESE SPENT SOLVENTS AND SPENT SOLVENT MIXTURES.
- F005 THE FOLLOWING SPENT NONHALOGENATED SOLVENTS: TOLUENE, METHYL ETHYL KETONE, CARBON DISULFIDE, ISOBUTANOL, PYRIDINE, BENZENE, 2-ETHOXYETHANOL, AND 2-NITROPROPANE; ALL SPENT SOLVENT MIXTURES/BLENDS CONTAINING, BEFORE USE, A TOTAL OF TEN PERCENT OR MORE (BY VOLUME) OF ONE OR MORE OF THE ABOVE NONHALOGENATED SOLVENTS OR THOSE SOLVENTS LISTED IN F001, F002, OR F004; AND STILL BOTTOMS FROM THE RECOVERY OF THESE SPENT SOLVENTS AND SPENT SOLVENT MIXTURES.
- F007 SPENT CYANIDE PLATING BATH SOLUTIONS FROM ELECTROPLATING OPERATIONS.
- F010 QUENCHING BATH RESIDUES FROM OIL BATHS FROM METAL HEAT TREATING OPERATIONS IN WHICH CYANIDES ARE USED IN THE PROCESS.
- F012 QUENCHING WASTEWATER TREATMENT SLUDGES FROM METAL HEAT TREATING OPERATIONS IN WHICH CYANIDES ARE USED IN THE PROCESS.
- F017
- K901
- K902
- LQUW
- P003 ACROLEIN
- P004 1,4,5,8-DIMETHANONAPHTHALENE, 1,2,3,4,10,10-HEXA-CHLORO-1,4,4A,5,8,8A,-HEXAHYDRO-, (1ALPHA, 4ALPHA, 4ABETA, 5ALPHA, 8ALPHA, 8ABETA)-
- P004 ALDRIN
- P005 2-PROPEN-1-OL
- P005 ALLYL ALCOHOL
- P008 4-AMINOPYRIDINE
- P008 4-PYRIDINAMINE
- P010 ARSENIC ACID H3ASO4
- P011 ARSENIC OXIDE AS2O5
- P011 ARSENIC PENTOXIDE
- P012 ARSENIC OXIDE AS2O3
- P012 ARSENIC TRIOXIDE
- P015 BERYLLIUM
- P016 DICHLOROMETHYL ETHER
- P016 METHANE, OXYBIS[CHLORO-
- P018 BRUCINE
- P018 STRYCHNIDIN-10-ONE, 2,3-DIMETHOXY-
- P020 DINOSEB

**Resource Conservation & Recovery Act - Corrective Action Facilities  
(RCRAC)**

P020 PHENOL, 2-(1-METHYLPROPYL)-4,6-DINITRO-  
P022 CARBON DISULFIDE  
P023 ACETALDEHYDE, CHLORO-  
P023 CHLOROACETALDEHYDE  
P024 BENZENAMINE, 4-CHLORO-  
P024 P-CHLORANILINE  
P030 CYANIDES (SOLUBLE CYANIDE SALTS), NOT OTHERWISE SPECIFIED  
P037 2,7:3,6-DIMETHANONAPHTH[2,3-B]OXIRENE, 3,4,5,6,9,9-HEXACHLORO-1A,2,2A,3,6,6A,7,7A-OCTAHYDRO-,  
(1AALPHA, 2BETA, 2AALPHA, 3BETA, 6BETA, 6AALPHA, 7BETA, 7AALPHA)-  
P037 DIELDRIN  
P048 2,4-DINITROPHENOL  
P048 PHENOL, 2,4-DINITRO-  
P051 2,7:3,6-DIMETHANONAPHTH[2,3-B]OXIRENE, 3,4,5,6,9,9-HEXACHLORO-1A,2,2A,3,6,6A,7,7A-OCTAHYDRO-,  
(1AALPHA, 2BETA, 2ABETA, 3ALPHA, 6ALPHA, 6ABETA, 7BETA, 7AALPHA)- & METABOLITES  
P051 ENDRIN  
P051 ENDRIN, & METABOLITES  
P054 AZIRIDINE  
P054 ETHYLENEIMINE  
P056 FLUORINE  
P057 ACETAMIDE, 2-FLUORO-  
P057 FLUOROACETAMIDE  
P058 ACETIC ACID, FLUORO-, SODIUM SALT  
P058 FLUOROACETIC ACID, SODIUM SALT  
P059 4,7-METHANO-1H-INDENE, 1,4,5,6,7,8,8-HEPTACHLORO-3A,4,7,7A-TETRAHYDRO-  
P059 HEPTACHLOR  
P067 1,2-PROPYLENIMINE  
P067 AZIRIDINE, 2-METHYL-  
P071 METHYL PARATHION  
P071 PHOSPHOROTHIOIC ACID, O,O,-DIMETHYL O-(4-NITROPHENYL) ESTER  
P073 NICKEL CARBONYL  
P073 NICKEL CARBONYL NI(CO)4, (T-4)-  
P074 NICKEL CYANIDE  
P074 NICKEL CYANIDE NI(CN)2  
P075 NICOTINE, & SALTS  
P075 PYRIDINE, 3-(1-METHYL-2-PYRROLIDINYL)-,(S)-, & SALTS  
P076 NITRIC OXIDE  
P076 NITROGEN OXIDE NO  
P077 BENZENAMINE, 4-NITRO-  
P077 P-NITROANILINE  
P078 NITROGEN DIOXIDE  
P078 NITROGEN OXIDE NO2  
P087 OSMIUM OXIDE OSO4, (T-4)-  
P087 OSMIUM TETROXIDE  
P089 PARATHION  
P089 PHOSPHOROTHIOIC ACID, O,O-DIETHYL-O-(4-NITROPHENYL) ESTER  
P095 CARBONIC DICHLORIDE

**Resource Conservation & Recovery Act - Corrective Action Facilities  
(RCRAC)**

P095	PHOSGENE
P096	HYDROGEN PHOSPHIDE
P096	PHOSPHINE
P098	POTASSIUM CYANIDE
P098	POTASSIUM CYANIDE K(CN)
P101	ETHYL CYANIDE
P101	PROPANENITRILE
P105	SODIUM AZIDE
P106	SODIUM CYANIDE
P106	SODIUM CYANIDE NA(CN)
P108	STRYCHNIDIN-10-ONE, & SALTS
P108	STRYCHNINE, & SALTS
P110	PLUMBANE, TETRAETHYL-
P110	TETRAETHYL LEAD
P112	METHANE, TETRANITRO- (R)
P112	TETRANITROMETHANE (R)
P113	THALLIC OXIDE
P113	THALLIUM OXIDE TL2O3
P115	SULFURIC ACID, DITHALLIUM (1+) SALT
P115	THALLIUM(I) SULFATE
P119	AMMONIUM VANADATE
P119	VANADIC ACID, AMMONIUM SALT
P120	VANADIUM OXIDE V2O5
P120	VANADIUM PENTOXIDE
P122	ZINC PHOSPHIDE ZN3P2, WHEN PRESENT AT CONCENTRATIONS GREATER THAN 10% (R,T)
P194	ETHANIMIDOTHIOC ACID, 2-(DIMETHYLAMINO)-N-[[[(METHYLAMINO) CARBONYL]-2-OXO]-, METHYL ESTER
P194	OXAMYL
P909	
U001	ACETALDEHYDE (I)
U001	ETHANAL (I)
U002	2-PROPANONE (I)
U002	ACETONE (I)
U003	ACETONITRILE (I,T)
U004	ACETOPHENONE
U004	ETHANONE, 1-PHENYL-
U005	2-ACETYLAMINOFLUORENE
U005	ACETAMIDE, N-9H-FLUOREN-2-YL
U006	ACETYL CHLORIDE (C,R,T)
U007	2-PROPENAMIDE
U007	ACRYLAMIDE
U008	2-PROPENOIC ACID (I)
U008	ACRYLIC ACID (I)
U009	2-PROPENENITRILE
U009	ACRYLONITRILE
U012	ANILINE (I,T)

**Resource Conservation & Recovery Act - Corrective Action Facilities  
(RCRAC)**

U012	BENZENAMINE (I,T)
U017	BENZAL CHLORIDE
U017	BENZENE, (DICHLOROMETHYL)-
U018	BENZ[A]ANTHRACENE
U019	BENZENE (I,T)
U020	BENZENESULFONIC ACID CHLORIDE (C,R)
U020	BENZENESULFONYL CHLORIDE (C,R)
U021	[1,1'-BIPHENYL]-4,4'-DIAMINE
U021	BENZIDINE
U022	BENZO[A]PYRENE
U023	BENZENE, (TRICHLOROMETHYL)-
U023	BENZOTRICHLORIDE (C,R,T)
U029	METHANE, BROMO-
U029	METHYL BROMIDE
U031	1-BUTANOL (I)
U031	N-BUTYL ALCOHOL (I)
U032	CALCIUM CHROMATE
U032	CHROMIC ACID H <sub>2</sub> CrO <sub>4</sub> , CALCIUM SALT
U034	ACETALDEHYDE, TRICHLORO-
U034	CHLORAL
U036	4,7-METHANO-1H-INDENE, 1,2,4,5,6,7,8,8-OCTACHLORO-2,3,3A,4,7,7A-HEXAHYDRO-
U036	CHLORDANE, ALPHA & GAMMA ISOMERS
U037	BENZENE, CHLORO-
U037	CHLOROBENZENE
U039	P-CHLORO-M-CRESOL
U039	PHENOL, 4-CHLORO-3-METHYL-
U043	ETHENE, CHLORO-
U043	VINYL CHLORIDE
U044	CHLOROFORM
U044	METHANE, TRICHLORO-
U045	METHANE, CHLORO- (I,T)
U045	METHYL CHLORIDE (I,T)
U047	BETA-CHLORONAPHTHALENE
U047	NAPHTHALENE, 2-CHLORO-
U048	O-CHLOROPHENOL
U048	PHENOL, 2-CHLORO-
U049	4-CHLORO-O-TOLUIDINE, HYDROCHLORIDE
U049	BENZENAMINE, 4-CHLORO-2-METHYL-, HYDROCHLORIDE
U050	CHRYSENE
U051	CREOSOTE
U052	CRESOL (CRESYLIC ACID)
U052	PHENOL, METHYL-
U053	2-BUTENAL
U053	CROTONALDEHYDE
U055	BENZENE, (1-METHYLETHYL)- (I)

**Resource Conservation & Recovery Act - Corrective Action Facilities  
(RCRAC)**

U055 CUMENE (I)  
U056 BENZENE, HEXAHYDRO- (I)  
U056 CYCLOHEXANE (I)  
U057 CYCLOHEXANONE (I)  
U061 BENZENE, 1,1'-(2,2,2-TRICHLOROETHYLIDENE)BIS[4-CHLORO-  
U061 DDT  
U067 ETHANE, 1,2-DIBROMO-  
U067 ETHYLENE DIBROMIDE  
U068 METHANE, DIBROMO-  
U068 METHYLENE BROMIDE  
U069 1,2-BENZENEDICARBOXYLIC ACID, DIBUTYL ESTER  
U069 DIBUTYL PHTHALATE  
U070 BENZENE, 1,2-DICHLORO-  
U070 O-DICHLOROBENZENE  
U071 BENZENE, 1,3-DICHLORO-  
U071 M-DICHLOROBENZENE  
U072 BENZENE, 1,4-DICHLORO-  
U072 P-DICHLOROBENZENE  
U074 1,4-DICHLORO-2-BUTENE (I,T)  
U074 2-BUTENE, 1,4-DICHLORO- (I,T)  
U075 DICHLORODIFLUOROMETHANE  
U075 METHANE, DICHLORODIFLUORO-  
U076 ETHANE, 1,1-DICHLORO-  
U076 ETHYLIDENE DICHLORIDE  
U077 ETHANE, 1,2-DICHLORO-  
U077 ETHYLENE DICHLORIDE  
U079 1,2-DICHLOROETHYLENE  
U079 ETHENE, 1,2-DICHLORO-,(E)-  
U080 METHANE, DICHLORO-  
U080 METHYLENE CHLORIDE  
U081 2,4-DICHLOROPHENOL  
U081 PHENOL, 2,4-DICHLORO-  
U082 2,6-DICHLOROPHENOL  
U082 PHENOL, 2,6-DICHLORO-  
U083 PROPANE, 1,2-DICHLORO-  
U083 PROPYLENE DICHLORIDE  
U084 1,3-DICHLOROPROPENE  
U084 1-PROPENE, 1,3-DICHLORO-  
U086 HYDRAZINE, 1,2-DIETHYL-  
U086 N,N'-DIETHYLHYDRAZINE  
U088 1,2-BENZENEDICARBOXYLIC ACID, DIETHYL ESTER  
U088 DIETHYL PHTHALATE  
U089 DIETHYLSTILBESTEROL  
U089 PHENOL, 4,4'-(1,2-DIETHYL-1,2-ETHENEDIYL)BIS, (E)-  
U092 DIMETHYLAMINE (I)



**Resource Conservation & Recovery Act - Corrective Action Facilities  
(RCRAC)**

U092	METHANAMINE, N-METHYL- (I)
U093	BENZENAMINE, N,N-DIMETHYL-4-(PHENYLAZO)-
U093	P-DIMETHYLAMINOAZOBENZENE
U097	CARBAMIC CHLORIDE, DIMETHYL-
U097	DIMETHYLCARBAMOYL CHLORIDE
U098	1,1-DIMETHYLHYDRAZINE
U098	HYDRAZINE, 1,1-DIMETHYL-
U099	1,2-DIMETHYLHYDRAZINE
U099	HYDRAZINE, 1,2-DIPHENYL-
U101	2,4-DIMETHYLPHENOL
U101	PHENOL, 2,4-DIMETHYL-
U102	1,2-BENZENEDICARBOXYLIC ACID, DIMETHYL ESTER
U102	DIMETHYL PHTHALATE
U103	DIMETHYL SULFATE
U103	SULFURIC ACID, DIMETHYL ESTER
U105	2,4-DINITROTOLUENE
U105	BENZENE, 1-METHYL-2,4-DINITRO-
U106	2,6-DINITROTOLUENE
U106	BENZENE, 2-METHYL-1,3-DINITRO-
U107	1,2-BENZENEDICARBOXYLIC ACID, DIOCTYL ESTER
U107	DI-N-OCTYL PHTHALATE
U108	1,4-DIETHYLENEOXIDE
U108	1,4-DIOXANE
U109	1,2-DIPHENYLHYDRAZINE
U109	HYDRAZINE, 1,2-DIPHENYL-
U110	1-PROPANIMINE, N-PROPYL-(I)
U110	DIPROPYLAMINE (I)
U112	ACETIC ACID, ETHYL ESTER (I)
U112	ETHYL ACETATE (I)
U113	2-PROPENOIC ACID, ETHYL ESTER (I)
U113	ETHYL ACRYLATE (I)
U115	ETHYLENE OXIDE (I,T)
U115	OXIRANE (I,T)
U117	ETHANE, 1,1'-OXYBIS-(I)
U117	ETHYL ETHER (I)
U118	2-PROPENOIC ACID, 2-METHYL-, ETHYL ESTER
U118	ETHYL METHACRYLATE
U119	ETHYL METHANESULFONATE
U119	METHANESULFONIC ACID, ETHYL ESTER
U120	FLUORANTHENE
U121	METHANE, TRICHLOROFLUORO-
U121	TRICHLOROMONOFUOROMETHANE
U122	FORMALDEHYDE
U123	FORMIC ACID (C,T)
U124	FURAN (I)

**Resource Conservation & Recovery Act - Corrective Action Facilities  
(RCRAC)**

U124 FURFURAN (I)  
U125 2-FURANCARBOXALDEHYDE (I)  
U125 FURFURAL (I)  
U126 GLYCIDYLALDEHYDE  
U126 OXIRANECARBOXYALDEHYDE  
U127 BENZENE, HEXACHLORO-  
U127 HEXACHLOROBENZENE  
U132 HEXACHLOROPHENE  
U132 PHENOL, 2,2'-METHYLENEBIS[3,4,6-TRICHLORO-  
U133 HYDRAZINE (R,T)  
U134 HYDROFLUORIC ACID (C,T)  
U134 HYDROGEN FLUORIDE (C,T)  
U135 HYDROGEN SULFIDE  
U135 HYDROGEN SULFIDE H2S  
U138 METHANE, IODO-  
U138 METHYL IODIDE  
U140 1-PROPANOL, 2-METHYL- (I,T)  
U140 ISOBUTYL ALCOHOL (I,T)  
U144 ACETIC ACID, LEAD(2+) SALT  
U144 LEAD ACETATE  
U145 LEAD PHOSPHATE  
U145 PHOSPHORIC ACID, LEAD(2+) SALT (2:3)  
U146 LEAD SUBACETATE  
U146 LEAD, BIS(ACETATO-O)TETRAHYDROXYTRI-  
U147 2,5-FURANDIONE  
U147 MALEIC ANHYDRIDE  
U149 MALONONITRILE  
U149 PROPANEDINITRILE  
U151 MERCURY  
U152 2-PROPENENITRILE, 2-METHYL- (I,T)  
U152 METHACRYLONITRILE (I,T)  
U153 METHANETHIOL (I,T)  
U153 THIOMETHANOL (I,T)  
U154 METHANOL (I)  
U154 METHYL ALCOHOL (I)  
U159 2-BUTANONE (I,T)  
U159 METHYL ETHYL KETONE (MEK) (I,T)  
U160 2-BUTANONE, PEROXIDE (R,T)  
U160 METHYL ETHYL KETONE PEROXIDE (R,T)  
U161 4-METHYL-2-PENTANONE (I)  
U161 METHYL ISOBUTYL KETONE (I)  
U161 PENTANOL, 4-METHYL-  
U162 2-PROPENOIC ACID, 2-METHYL-, METHYL ESTER (I,T)  
U162 METHYL METHACRYLATE (I,T)  
U165 NAPHTHALENE

**Resource Conservation & Recovery Act - Corrective Action Facilities  
(RCRAC)**

U166	1,4-NAPHTHALENEDIONE
U166	1,4-NAPHTHOQUINONE
U167	1-NAPHTHALENAMINE
U167	ALPHA-NAPHTHYLAMINE
U168	2-NAPHTHALENAMINE
U168	BETA-NAPHTHYLAMINE
U169	BENZENE, NITRO-
U169	NITROBENZENE (I,T)
U170	P-NITROPHENOL (I,T)
U170	PHENOL, 4-NITRO-
U171	2-NITROPROPANE (I,T)
U171	PROPANE, 2-NITRO- (I,T)
U177	N-NITROSO-N-METHYLUREA
U177	UREA, N-METHYL-N-NITROSO-
U182	1,3,5-TRIOXANE, 2,4,6-TRIMETHYL-
U182	PARALDEHYDE
U187	ACETAMIDE, N-(4-ETHOXYPHENYL)-
U187	PHENACETIN
U188	PHENOL
U189	PHOSPHORUS SULFIDE (R)
U189	SULFUR PHOSPHIDE (R)
U190	1,3-ISOBENZOFURANDIONE
U190	PHTHALIC ANHYDRIDE
U191	2-PICOLINE
U191	PYRIDINE, 2-METHYL-
U194	1-PROPANAMINE (I,T)
U194	N-PROPYLAMINE (I,T)
U196	PYRIDINE
U197	2,5-CYCLOHEXADIENE-1,4-DIONE
U197	P-BENZOQUINONE
U200	RESERPINE
U200	YOHIMBAN-16-CARBOXYLIC ACID, 11,17-DIMETHOXY-18-[(3,4,5-TRIMETHOXYBENZOYL)OXY]-, METHYL ESTER,(3BETA, 16BETA, 17ALPHA, 18BETA, 20ALPHA)-
U201	1,3-BENZENEDIOL
U201	RESORCINOL
U204	SELENIOS ACID
U204	SELENIUM DIOXIDE
U205	SELENIUM SULFIDE
U205	SELENIUM SULFIDE SES2 (R,T)
U208	1,1,1,2-TETRACHLOROETHANE
U208	ETHANE, 1,1,1,2-TETRACHLORO-
U209	1,1,2,2-TETRACHLOROETHANE
U209	ETHANE, 1,1,2,2-TETRACHLORO-
U210	ETHENE, TETRACHLORO-
U211	CARBON TETRACHLORIDE
U211	METHANE, TETRACHLORO-

**Resource Conservation & Recovery Act - Corrective Action Facilities  
(RCRAC)**

U213 FURAN, TETRAHYDRO-(I)  
 U213 TETRAHYDROFURAN (I)  
 U214 ACETIC ACID, THALLIUM(1+) SALT  
 U214 THALLIUM(I) ACETATE  
 U215 CARBONIC ACID, DITHALLIUM(1+) SALT  
 U215 THALLIUM(I) CARBONATE  
 U216 THALLIUM CHLORIDE TLCL  
 U216 THALLIUM(I) CHLORIDE  
 U217 NITRIC ACID, THALLIUM(1+) SALT  
 U217 THALLIUM(I) NITRATE  
 U218 ETHANETHIOAMIDE  
 U218 THIOACETAMIDE  
 U219 THIOUREA  
 U220 BENZENE, METHYL-  
 U220 TOLUENE  
 U224  
 U225 BROMOFORM  
 U225 METHANE, TRIBROMO-  
 U226 ETHANE, 1,1,1-TRICHLORO-  
 U226 METHYL CHLOROFORM  
 U227 1,1,2-TRICHLOROETHANE  
 U227 ETHANE, 1,1,2-TRICHLORO-  
 U228 ETHENE, TRICHLORO-  
 U228 TRICHLOROETHYLENE  
 U232  
 U234 1,3,5-TRINITROBENZENE (R,T)  
 U234 BENZENE, 1,3,5-TRINITRO-  
 U238 CARBAMIC ACID, ETHYL ESTER  
 U238 ETHYL CARBAMATE (URETHANE)  
 U239 BENZENE, DIMETHYL- (I,T)  
 U239 XYLENE (I)

UNIVERSAL WASTE

WASTE TYPE:	ACCUMULATED WASTE ON-SITE:	GENERATED WASTE ON-SITE:	SOURCE TYPE:
BATTERIES	YES		NOTIFICATION
LAMPS	YES		NOTIFICATION
PESTICIDES	YES		NOTIFICATION
MERCURY CONTAINING EQUIPMENT	YES		NOTIFICATION
A	NO	NO	NOTIFICATION
OTHER	NO	NO	NOTIFICATION
MERCURY-CONTAINING DEVICES	NO	NO	NOTIFICATION

CORRECTIVE ACTION AREA (RELEASE)

AREA NAME:	AIR:	GROUNDWATER:	SOIL:	SURFACE WASTE:
ENTIRE FACILITY		Y	Y	

## Resource Conservation & Recovery Act - Corrective Action Facilities (RCRAC)

SWMU # 1 - ADL INCINERATOR	Y	Y	
SWMU # 2 - CDC INCINERATOR	Y	Y	
SWMU # 3 - ERC/LYSIMETER	Y	Y	
SWMU # 4 - RADIOACTIVE CARCASS DISPOSAL	Y	Y	
SWMU # 5 - FOREST SERVICE DISPOSAL SITE	Y	Y	
SWMU # 6 - RAVINE TRASH DISPOSAL SITE	Y	Y	
SWMU # 7A- U TAILINGS	Y	Y	
SWMU # 7B- DEBRIS PILE	Y	Y	
SWMU # 8 - METAL STORAGE BLDG/BUTLER	Y	Y	
SWMU # 9 - DRILL CUTTINGS STORAGE AREA	Y	Y	
SWMU #10 - HW DISPOSAL AREA/LANDFILL	Y	Y	Y
SWMU #11 - SEPTIC TANK @FOREST SERV BLDG	Y	Y	

CORRECTIVE ACTION EVENT

CA EVENT CODE: **CA900NC**

EVENT DESCRIPTION: **CA PERFORMANCE STANDARDS ATTAINED - NO CONTROLS NECESSARY**

EVENT SEQUENCE NUMBER: **1**

EVENT RESPONSIBLE AGENCY: **STATE**

ACTUAL DATE OF EVENT: **04/30/2019**

ORIGINAL SCHEDULE DATE OF EVENT:

NEW SCHEDULE DATE OF EVENT:

-----

CA EVENT CODE: **CA900CR**

EVENT DESCRIPTION: **CA PERFORMANCE STANDARDS ATTAINED - CONTROLS REQUIRED**

EVENT SEQUENCE NUMBER: **2**

EVENT RESPONSIBLE AGENCY: **STATE**

ACTUAL DATE OF EVENT: **04/30/2019**

ORIGINAL SCHEDULE DATE OF EVENT:

NEW SCHEDULE DATE OF EVENT:

-----

CA EVENT CODE: **CA999NF**

EVENT DESCRIPTION: **CA PROCESS IS TERMINATED-NO FURTHER ACTION**

EVENT SEQUENCE NUMBER: **4**

EVENT RESPONSIBLE AGENCY: **STATE**

ACTUAL DATE OF EVENT: **04/30/2019**

ORIGINAL SCHEDULE DATE OF EVENT:

NEW SCHEDULE DATE OF EVENT:

-----

CA EVENT CODE: **CA550NR**

**Resource Conservation & Recovery Act - Corrective Action Facilities  
(RCRAC)**

EVENT DESCRIPTION: **REMEDY CONSTRUCTION-NO REMEDY CONSTRUCTED**  
EVENT SEQUENCE NUMBER: **5**  
EVENT RESPONSIBLE AGENCY: **STATE**  
ACTUAL DATE OF EVENT: **04/30/2019**  
ORIGINAL SCHEDULE DATE OF EVENT:  
NEW SCHEDULE DATE OF EVENT:

-----  
CA EVENT CODE: **CA400**  
EVENT DESCRIPTION: **REMEDY DECISION**  
EVENT SEQUENCE NUMBER: **8**  
EVENT RESPONSIBLE AGENCY: **STATE**  
ACTUAL DATE OF EVENT: **04/30/2019**  
ORIGINAL SCHEDULE DATE OF EVENT:  
NEW SCHEDULE DATE OF EVENT:

-----  
CA EVENT CODE: **CA550NR**  
EVENT DESCRIPTION: **REMEDY CONSTRUCTION-NO REMEDY CONSTRUCTED**  
EVENT SEQUENCE NUMBER: **2**  
EVENT RESPONSIBLE AGENCY: **STATE**  
ACTUAL DATE OF EVENT: **10/06/2017**  
ORIGINAL SCHEDULE DATE OF EVENT:  
NEW SCHEDULE DATE OF EVENT:

-----  
CA EVENT CODE: **CA999NF**  
EVENT DESCRIPTION: **CA PROCESS IS TERMINATED-NO FURTHER ACTION**  
EVENT SEQUENCE NUMBER: **2**  
EVENT RESPONSIBLE AGENCY: **STATE**  
ACTUAL DATE OF EVENT: **10/06/2017**  
ORIGINAL SCHEDULE DATE OF EVENT:  
NEW SCHEDULE DATE OF EVENT:

-----  
CA EVENT CODE: **CA200**  
EVENT DESCRIPTION: **INVESTIGATION COMPLETE**  
EVENT SEQUENCE NUMBER: **4**  
EVENT RESPONSIBLE AGENCY: **STATE**  
ACTUAL DATE OF EVENT: **10/06/2017**  
ORIGINAL SCHEDULE DATE OF EVENT:  
NEW SCHEDULE DATE OF EVENT:

-----  
CA EVENT CODE: **CA400**  
EVENT DESCRIPTION: **REMEDY DECISION**  
EVENT SEQUENCE NUMBER: **4**

**Resource Conservation & Recovery Act - Corrective Action Facilities  
(RCRAC)**

EVENT RESPONSIBLE AGENCY: **STATE**  
ACTUAL DATE OF EVENT: **10/06/2017**  
ORIGINAL SCHEDULE DATE OF EVENT:  
NEW SCHEDULE DATE OF EVENT:

-----  
CA EVENT CODE: **CA550NR**  
EVENT DESCRIPTION: **REMEDY CONSTRUCTION-NO REMEDY CONSTRUCTED**  
EVENT SEQUENCE NUMBER: **6**  
EVENT RESPONSIBLE AGENCY: **STATE**  
ACTUAL DATE OF EVENT: **10/06/2017**  
ORIGINAL SCHEDULE DATE OF EVENT:  
NEW SCHEDULE DATE OF EVENT:

-----  
CA EVENT CODE: **CA400**  
EVENT DESCRIPTION: **REMEDY DECISION**  
EVENT SEQUENCE NUMBER: **7**  
EVENT RESPONSIBLE AGENCY: **STATE**  
ACTUAL DATE OF EVENT: **10/06/2017**  
ORIGINAL SCHEDULE DATE OF EVENT:  
NEW SCHEDULE DATE OF EVENT:

-----  
CA EVENT CODE: **CA900CR**  
EVENT DESCRIPTION: **CA PERFORMANCE STANDARDS ATTAINED - CONTROLS REQUIRED**  
EVENT SEQUENCE NUMBER: **2**  
EVENT RESPONSIBLE AGENCY: **STATE**  
ACTUAL DATE OF EVENT: **10/06/2017**  
ORIGINAL SCHEDULE DATE OF EVENT:  
NEW SCHEDULE DATE OF EVENT:

-----  
CA EVENT CODE: **CA900NC**  
EVENT DESCRIPTION: **CA PERFORMANCE STANDARDS ATTAINED - NO CONTROLS NECESSARY**  
EVENT SEQUENCE NUMBER: **1**  
EVENT RESPONSIBLE AGENCY: **STATE**  
ACTUAL DATE OF EVENT: **03/26/2016**  
ORIGINAL SCHEDULE DATE OF EVENT:  
NEW SCHEDULE DATE OF EVENT:

-----  
CA EVENT CODE: **CA999NF**  
EVENT DESCRIPTION: **CA PROCESS IS TERMINATED-NO FURTHER ACTION**  
EVENT SEQUENCE NUMBER: **4**  
EVENT RESPONSIBLE AGENCY: **STATE**  
ACTUAL DATE OF EVENT: **03/26/2016**

**Resource Conservation & Recovery Act - Corrective Action Facilities  
(RCRAC)**

ORIGINAL SCHEDULE DATE OF EVENT:

NEW SCHEDULE DATE OF EVENT:

-----

CA EVENT CODE: **CA550NR**

EVENT DESCRIPTION: **REMEDY CONSTRUCTION-NO REMEDY CONSTRUCTED**

EVENT SEQUENCE NUMBER: **5**

EVENT RESPONSIBLE AGENCY: **STATE**

ACTUAL DATE OF EVENT: **03/26/2016**

ORIGINAL SCHEDULE DATE OF EVENT:

NEW SCHEDULE DATE OF EVENT:

-----

CA EVENT CODE: **CA400**

EVENT DESCRIPTION: **REMEDY DECISION**

EVENT SEQUENCE NUMBER: **8**

EVENT RESPONSIBLE AGENCY: **STATE**

ACTUAL DATE OF EVENT: **03/26/2016**

ORIGINAL SCHEDULE DATE OF EVENT:

NEW SCHEDULE DATE OF EVENT:

-----

CA EVENT CODE: **CA650SR**

EVENT DESCRIPTION: **STABILIZATION CONSTRUCTION COMPLETED - PRIMARY MEAS SOURCE REMOVAL AND-OR TRTMT**

EVENT SEQUENCE NUMBER: **1**

EVENT RESPONSIBLE AGENCY: **STATE**

ACTUAL DATE OF EVENT: **01/16/2015**

ORIGINAL SCHEDULE DATE OF EVENT:

NEW SCHEDULE DATE OF EVENT:

-----

CA EVENT CODE: **CA200**

EVENT DESCRIPTION: **INVESTIGATION COMPLETE**

EVENT SEQUENCE NUMBER: **3**

EVENT RESPONSIBLE AGENCY: **STATE**

ACTUAL DATE OF EVENT: **01/14/2015**

ORIGINAL SCHEDULE DATE OF EVENT:

NEW SCHEDULE DATE OF EVENT:

-----

CA EVENT CODE: **CA150**

EVENT DESCRIPTION: **INVESTIGATION WORKPLAN APPROVED**

EVENT SEQUENCE NUMBER: **1**

EVENT RESPONSIBLE AGENCY: **STATE**

ACTUAL DATE OF EVENT: **11/24/2014**

ORIGINAL SCHEDULE DATE OF EVENT:

NEW SCHEDULE DATE OF EVENT:



**Resource Conservation & Recovery Act - Corrective Action Facilities  
(RCRAC)**

-----  
CA EVENT CODE: **CA200**  
EVENT DESCRIPTION: **INVESTIGATION COMPLETE**  
EVENT SEQUENCE NUMBER: **1**  
EVENT RESPONSIBLE AGENCY: **STATE**  
ACTUAL DATE OF EVENT: **11/24/2014**  
ORIGINAL SCHEDULE DATE OF EVENT:  
NEW SCHEDULE DATE OF EVENT:

-----  
CA EVENT CODE: **CA200**  
EVENT DESCRIPTION: **INVESTIGATION COMPLETE**  
EVENT SEQUENCE NUMBER: **2**  
EVENT RESPONSIBLE AGENCY: **STATE**  
ACTUAL DATE OF EVENT: **11/24/2014**  
ORIGINAL SCHEDULE DATE OF EVENT:  
NEW SCHEDULE DATE OF EVENT:

-----  
CA EVENT CODE: **CA550NR**  
EVENT DESCRIPTION: **REMEDY CONSTRUCTION-NO REMEDY CONSTRUCTED**  
EVENT SEQUENCE NUMBER: **3**  
EVENT RESPONSIBLE AGENCY: **STATE**  
ACTUAL DATE OF EVENT: **11/24/2014**  
ORIGINAL SCHEDULE DATE OF EVENT:  
NEW SCHEDULE DATE OF EVENT:

-----  
CA EVENT CODE: **CA999NF**  
EVENT DESCRIPTION: **CA PROCESS IS TERMINATED-NO FURTHER ACTION**  
EVENT SEQUENCE NUMBER: **3**  
EVENT RESPONSIBLE AGENCY: **STATE**  
ACTUAL DATE OF EVENT: **11/24/2014**  
ORIGINAL SCHEDULE DATE OF EVENT:  
NEW SCHEDULE DATE OF EVENT:

-----  
CA EVENT CODE: **CA400**  
EVENT DESCRIPTION: **REMEDY DECISION**  
EVENT SEQUENCE NUMBER: **5**  
EVENT RESPONSIBLE AGENCY: **STATE**  
ACTUAL DATE OF EVENT: **11/24/2014**  
ORIGINAL SCHEDULE DATE OF EVENT:  
NEW SCHEDULE DATE OF EVENT:

-----  
CA EVENT CODE: **CA900CR**

**Resource Conservation & Recovery Act - Corrective Action Facilities  
(RCRAC)**

EVENT DESCRIPTION: **CA PERFORMANCE STANDARDS ATTAINED - CONTROLS REQUIRED**  
EVENT SEQUENCE NUMBER: **1**  
EVENT RESPONSIBLE AGENCY: **STATE**  
ACTUAL DATE OF EVENT: **08/25/2010**  
ORIGINAL SCHEDULE DATE OF EVENT:  
NEW SCHEDULE DATE OF EVENT:

-----  
CA EVENT CODE: **CA550RC**  
EVENT DESCRIPTION: **REMEDY CONSTRUCTION-REMEDY CONSTRUCTED**  
EVENT SEQUENCE NUMBER: **2**  
EVENT RESPONSIBLE AGENCY: **STATE**  
ACTUAL DATE OF EVENT: **08/25/2010**  
ORIGINAL SCHEDULE DATE OF EVENT:  
NEW SCHEDULE DATE OF EVENT:

-----  
CA EVENT CODE: **CA725YE**  
EVENT DESCRIPTION: **HUMAN EXPOSURES CONTROLLED DETERMINATION-YES, APPLICABLE AS OF THIS DATE**  
EVENT SEQUENCE NUMBER: **6**  
EVENT RESPONSIBLE AGENCY: **STATE**  
ACTUAL DATE OF EVENT: **07/02/2009**  
ORIGINAL SCHEDULE DATE OF EVENT:  
NEW SCHEDULE DATE OF EVENT:

-----  
CA EVENT CODE: **CA750YE**  
EVENT DESCRIPTION: **RELEASE TO GW CONTROLLED DETERMINATION-YES, APPLICABLE AS OF THIS DATE**  
EVENT SEQUENCE NUMBER: **6**  
EVENT RESPONSIBLE AGENCY: **STATE**  
ACTUAL DATE OF EVENT: **07/02/2009**  
ORIGINAL SCHEDULE DATE OF EVENT:  
NEW SCHEDULE DATE OF EVENT:

-----  
CA EVENT CODE: **CA999NF**  
EVENT DESCRIPTION: **CA PROCESS IS TERMINATED-NO FURTHER ACTION**  
EVENT SEQUENCE NUMBER: **1**  
EVENT RESPONSIBLE AGENCY: **STATE**  
ACTUAL DATE OF EVENT: **09/29/2007**  
ORIGINAL SCHEDULE DATE OF EVENT:  
NEW SCHEDULE DATE OF EVENT:

-----  
CA EVENT CODE: **CA400**  
EVENT DESCRIPTION: **REMEDY DECISION**  
EVENT SEQUENCE NUMBER: **2**

**Resource Conservation & Recovery Act - Corrective Action Facilities  
(RCRAC)**

EVENT RESPONSIBLE AGENCY: **STATE**  
ACTUAL DATE OF EVENT: **09/29/2007**  
ORIGINAL SCHEDULE DATE OF EVENT:  
NEW SCHEDULE DATE OF EVENT:

-----  
CA EVENT CODE: **CA400**  
EVENT DESCRIPTION: **REMEDY DECISION**  
EVENT SEQUENCE NUMBER: **3**  
EVENT RESPONSIBLE AGENCY: **STATE**  
ACTUAL DATE OF EVENT: **09/29/2007**  
ORIGINAL SCHEDULE DATE OF EVENT:  
NEW SCHEDULE DATE OF EVENT:

-----  
CA EVENT CODE: **CA550NR**  
EVENT DESCRIPTION: **REMEDY CONSTRUCTION-NO REMEDY CONSTRUCTED**  
EVENT SEQUENCE NUMBER: **4**  
EVENT RESPONSIBLE AGENCY: **STATE**  
ACTUAL DATE OF EVENT: **09/29/2007**  
ORIGINAL SCHEDULE DATE OF EVENT:  
NEW SCHEDULE DATE OF EVENT:

-----  
CA EVENT CODE: **CA225IN**  
EVENT DESCRIPTION: **STABILIZATION MEASURES EVALUATION-FURTHER INVESTIGATION NECESSARY**  
EVENT SEQUENCE NUMBER: **3**  
EVENT RESPONSIBLE AGENCY: **STATE**  
ACTUAL DATE OF EVENT: **07/09/1998**  
ORIGINAL SCHEDULE DATE OF EVENT:  
NEW SCHEDULE DATE OF EVENT:

-----  
CA EVENT CODE: **CA725YE**  
EVENT DESCRIPTION: **HUMAN EXPOSURES CONTROLLED DETERMINATION-YES, APPLICABLE AS OF THIS DATE**  
EVENT SEQUENCE NUMBER: **5**  
EVENT RESPONSIBLE AGENCY: **STATE**  
ACTUAL DATE OF EVENT: **07/09/1998**  
ORIGINAL SCHEDULE DATE OF EVENT:  
NEW SCHEDULE DATE OF EVENT:

-----  
CA EVENT CODE: **CA750YE**  
EVENT DESCRIPTION: **RELEASE TO GW CONTROLLED DETERMINATION-YES, APPLICABLE AS OF THIS DATE**  
EVENT SEQUENCE NUMBER: **5**  
EVENT RESPONSIBLE AGENCY: **STATE**  
ACTUAL DATE OF EVENT: **07/09/1998**

**Resource Conservation & Recovery Act - Corrective Action Facilities  
(RCRAC)**

ORIGINAL SCHEDULE DATE OF EVENT:

NEW SCHEDULE DATE OF EVENT:

-----

CA EVENT CODE: **CA725IN**

EVENT DESCRIPTION: **HUMAN EXPOSURES CONTROLLED DETERMINATION-MORE INFORMATION NEEDED**

EVENT SEQUENCE NUMBER: **6**

EVENT RESPONSIBLE AGENCY: **STATE**

ACTUAL DATE OF EVENT: **07/09/1998**

ORIGINAL SCHEDULE DATE OF EVENT:

NEW SCHEDULE DATE OF EVENT:

-----

CA EVENT CODE: **CA750IN**

EVENT DESCRIPTION: **RELEASE TO GW CONTROLLED DETERMINATION-MORE INFORMATION NEEDED**

EVENT SEQUENCE NUMBER: **6**

EVENT RESPONSIBLE AGENCY: **STATE**

ACTUAL DATE OF EVENT: **07/09/1998**

ORIGINAL SCHEDULE DATE OF EVENT:

NEW SCHEDULE DATE OF EVENT:

-----

CA EVENT CODE: **CA225NR**

EVENT DESCRIPTION: **STABILIZATION MEASURES EVALUATION-FACILITY NOT AMENABLE TO STABILIZATION**

EVENT SEQUENCE NUMBER: **1**

EVENT RESPONSIBLE AGENCY: **STATE**

ACTUAL DATE OF EVENT: **05/08/1998**

ORIGINAL SCHEDULE DATE OF EVENT:

NEW SCHEDULE DATE OF EVENT:

-----

CA EVENT CODE: **CA725YE**

EVENT DESCRIPTION: **HUMAN EXPOSURES CONTROLLED DETERMINATION-YES, APPLICABLE AS OF THIS DATE**

EVENT SEQUENCE NUMBER: **1**

EVENT RESPONSIBLE AGENCY: **STATE**

ACTUAL DATE OF EVENT: **05/08/1998**

ORIGINAL SCHEDULE DATE OF EVENT:

NEW SCHEDULE DATE OF EVENT:

-----

CA EVENT CODE: **CA750YE**

EVENT DESCRIPTION: **RELEASE TO GW CONTROLLED DETERMINATION-YES, APPLICABLE AS OF THIS DATE**

EVENT SEQUENCE NUMBER: **1**

EVENT RESPONSIBLE AGENCY: **STATE**

ACTUAL DATE OF EVENT: **05/08/1998**

ORIGINAL SCHEDULE DATE OF EVENT:

NEW SCHEDULE DATE OF EVENT:

**Resource Conservation & Recovery Act - Corrective Action Facilities  
(RCRAC)**

-----  
CA EVENT CODE: **CA225IN**  
EVENT DESCRIPTION: **STABILIZATION MEASURES EVALUATION-FURTHER INVESTIGATION NECESSARY**  
EVENT SEQUENCE NUMBER: **2**  
EVENT RESPONSIBLE AGENCY: **STATE**  
ACTUAL DATE OF EVENT: **05/08/1998**  
ORIGINAL SCHEDULE DATE OF EVENT:  
NEW SCHEDULE DATE OF EVENT:

-----  
CA EVENT CODE: **CA725YE**  
EVENT DESCRIPTION: **HUMAN EXPOSURES CONTROLLED DETERMINATION-YES, APPLICABLE AS OF THIS DATE**  
EVENT SEQUENCE NUMBER: **2**  
EVENT RESPONSIBLE AGENCY: **STATE**  
ACTUAL DATE OF EVENT: **05/08/1998**  
ORIGINAL SCHEDULE DATE OF EVENT:  
NEW SCHEDULE DATE OF EVENT:

-----  
CA EVENT CODE: **CA750YE**  
EVENT DESCRIPTION: **RELEASE TO GW CONTROLLED DETERMINATION-YES, APPLICABLE AS OF THIS DATE**  
EVENT SEQUENCE NUMBER: **2**  
EVENT RESPONSIBLE AGENCY: **STATE**  
ACTUAL DATE OF EVENT: **05/08/1998**  
ORIGINAL SCHEDULE DATE OF EVENT:  
NEW SCHEDULE DATE OF EVENT:

-----  
CA EVENT CODE: **CA725IN**  
EVENT DESCRIPTION: **HUMAN EXPOSURES CONTROLLED DETERMINATION-MORE INFORMATION NEEDED**  
EVENT SEQUENCE NUMBER: **3**  
EVENT RESPONSIBLE AGENCY: **STATE**  
ACTUAL DATE OF EVENT: **05/08/1998**  
ORIGINAL SCHEDULE DATE OF EVENT:  
NEW SCHEDULE DATE OF EVENT:

-----  
CA EVENT CODE: **CA750IN**  
EVENT DESCRIPTION: **RELEASE TO GW CONTROLLED DETERMINATION-MORE INFORMATION NEEDED**  
EVENT SEQUENCE NUMBER: **3**  
EVENT RESPONSIBLE AGENCY: **STATE**  
ACTUAL DATE OF EVENT: **05/08/1998**  
ORIGINAL SCHEDULE DATE OF EVENT:  
NEW SCHEDULE DATE OF EVENT:

-----  
CA EVENT CODE: **CA725IN**

**Resource Conservation & Recovery Act - Corrective Action Facilities  
(RCRAC)**

EVENT DESCRIPTION: **HUMAN EXPOSURES CONTROLLED DETERMINATION-MORE INFORMATION NEEDED**  
EVENT SEQUENCE NUMBER: **4**  
EVENT RESPONSIBLE AGENCY: **STATE**  
ACTUAL DATE OF EVENT: **05/08/1998**  
ORIGINAL SCHEDULE DATE OF EVENT:  
NEW SCHEDULE DATE OF EVENT:

-----  
CA EVENT CODE: **CA750IN**  
EVENT DESCRIPTION: **RELEASE TO GW CONTROLLED DETERMINATION-MORE INFORMATION NEEDED**  
EVENT SEQUENCE NUMBER: **4**  
EVENT RESPONSIBLE AGENCY: **STATE**  
ACTUAL DATE OF EVENT: **05/08/1998**  
ORIGINAL SCHEDULE DATE OF EVENT:  
NEW SCHEDULE DATE OF EVENT:

-----  
CA EVENT CODE: **CA110**  
EVENT DESCRIPTION: **INVESTIGATION WORKPLAN RECEIVED**  
EVENT SEQUENCE NUMBER: **2**  
EVENT RESPONSIBLE AGENCY: **STATE**  
ACTUAL DATE OF EVENT: **05/14/1997**  
ORIGINAL SCHEDULE DATE OF EVENT: **09/15/1996**  
NEW SCHEDULE DATE OF EVENT:

-----  
CA EVENT CODE: **CA110**  
EVENT DESCRIPTION: **INVESTIGATION WORKPLAN RECEIVED**  
EVENT SEQUENCE NUMBER: **1**  
EVENT RESPONSIBLE AGENCY: **STATE**  
ACTUAL DATE OF EVENT: **04/03/1997**  
ORIGINAL SCHEDULE DATE OF EVENT: **09/15/1996**  
NEW SCHEDULE DATE OF EVENT:

-----  
CA EVENT CODE: **CA260**  
EVENT DESCRIPTION: **CMS WORKPLAN RECEIVED**  
EVENT SEQUENCE NUMBER: **1**  
EVENT RESPONSIBLE AGENCY: **STATE**  
ACTUAL DATE OF EVENT: **04/03/1997**  
ORIGINAL SCHEDULE DATE OF EVENT: **09/15/1996**  
NEW SCHEDULE DATE OF EVENT:

-----  
CA EVENT CODE: **CA400**  
EVENT DESCRIPTION: **REMEDY DECISION**  
EVENT SEQUENCE NUMBER: **1**

**Resource Conservation & Recovery Act - Corrective Action Facilities  
(RCRAC)**

EVENT RESPONSIBLE AGENCY: **STATE**  
ACTUAL DATE OF EVENT: **04/11/1996**  
ORIGINAL SCHEDULE DATE OF EVENT:  
NEW SCHEDULE DATE OF EVENT:

-----  
CA EVENT CODE: **CA550NR**  
EVENT DESCRIPTION: **REMEDY CONSTRUCTION-NO REMEDY CONSTRUCTED**  
EVENT SEQUENCE NUMBER: **1**  
EVENT RESPONSIBLE AGENCY: **STATE**  
ACTUAL DATE OF EVENT: **04/11/1996**  
ORIGINAL SCHEDULE DATE OF EVENT:  
NEW SCHEDULE DATE OF EVENT:

-----  
CA EVENT CODE: **CA999**  
EVENT DESCRIPTION: **CA PROCESS IS TERMINATED**  
EVENT SEQUENCE NUMBER: **1**  
EVENT RESPONSIBLE AGENCY: **STATE**  
ACTUAL DATE OF EVENT: **04/11/1996**  
ORIGINAL SCHEDULE DATE OF EVENT:  
NEW SCHEDULE DATE OF EVENT:

-----  
CA EVENT CODE: **CA050RF**  
EVENT DESCRIPTION: **RFA COMPLETED-ASSESSMENT WAS A RFA**  
EVENT SEQUENCE NUMBER: **1**  
EVENT RESPONSIBLE AGENCY: **STATE**  
ACTUAL DATE OF EVENT: **09/30/1995**  
ORIGINAL SCHEDULE DATE OF EVENT:  
NEW SCHEDULE DATE OF EVENT:

-----  
CA EVENT CODE: **CA070YE**  
EVENT DESCRIPTION: **DETERMINATION OF NEED FOR AN INVESTIGATION-INVESTIGATION IS NECESSARY**  
EVENT SEQUENCE NUMBER: **1**  
EVENT RESPONSIBLE AGENCY: **STATE**  
ACTUAL DATE OF EVENT: **09/30/1995**  
ORIGINAL SCHEDULE DATE OF EVENT:  
NEW SCHEDULE DATE OF EVENT:

-----  
CA EVENT CODE: **CA100**  
EVENT DESCRIPTION: **INVESTIGATION IMPOSITION**  
EVENT SEQUENCE NUMBER: **1**  
EVENT RESPONSIBLE AGENCY: **STATE**  
ACTUAL DATE OF EVENT: **09/30/1995**

**Resource Conservation & Recovery Act - Corrective Action Facilities  
(RCRAC)**

ORIGINAL SCHEDULE DATE OF EVENT:

NEW SCHEDULE DATE OF EVENT:

-----

CA EVENT CODE: **CA006SM**

EVENT DESCRIPTION: **SOLID WASTE MGMT UNIT**

EVENT SEQUENCE NUMBER: **1**

EVENT RESPONSIBLE AGENCY: **STATE**

ACTUAL DATE OF EVENT: **05/25/1995**

ORIGINAL SCHEDULE DATE OF EVENT:

NEW SCHEDULE DATE OF EVENT:

-----

CA EVENT CODE: **CA075ME**

EVENT DESCRIPTION: **CA PRIORITIZATION-MEDIUM CA PRIORITY**

EVENT SEQUENCE NUMBER: **1**

EVENT RESPONSIBLE AGENCY: **STATE**

ACTUAL DATE OF EVENT: **05/25/1995**

ORIGINAL SCHEDULE DATE OF EVENT:

NEW SCHEDULE DATE OF EVENT:

-----

CA EVENT CODE: **CA077L**

EVENT DESCRIPTION: **OVERALL CA RANK**

EVENT SEQUENCE NUMBER: **1**

EVENT RESPONSIBLE AGENCY: **EPA**

ACTUAL DATE OF EVENT: **06/29/1993**

ORIGINAL SCHEDULE DATE OF EVENT:

NEW SCHEDULE DATE OF EVENT:

-----

CA EVENT CODE: **CA075LO**

EVENT DESCRIPTION: **CA PRIORITIZATION-LOW CA PRIORITY**

EVENT SEQUENCE NUMBER: **1**

EVENT RESPONSIBLE AGENCY: **EPA**

ACTUAL DATE OF EVENT: **06/29/1993**

ORIGINAL SCHEDULE DATE OF EVENT: **06/29/1993**

NEW SCHEDULE DATE OF EVENT:

-----

CA EVENT CODE: **CA050**

EVENT DESCRIPTION: **RFA COMPLETED**

EVENT SEQUENCE NUMBER: **1**

EVENT RESPONSIBLE AGENCY: **EPA**

ACTUAL DATE OF EVENT: **06/18/1993**

ORIGINAL SCHEDULE DATE OF EVENT: **06/18/1993**

NEW SCHEDULE DATE OF EVENT:



**Resource Conservation & Recovery Act - Corrective Action Facilities  
(RCRAC)**

-----  
CA EVENT CODE: **CA550RC**  
EVENT DESCRIPTION: **REMEDY CONSTRUCTION-REMEDY CONSTRUCTED**  
EVENT SEQUENCE NUMBER: **1**  
EVENT RESPONSIBLE AGENCY: **STATE**  
ACTUAL DATE OF EVENT: **08/04/1988**  
ORIGINAL SCHEDULE DATE OF EVENT:  
NEW SCHEDULE DATE OF EVENT:

-----  
CA EVENT CODE: **CA400**  
EVENT DESCRIPTION: **REMEDY DECISION**  
EVENT SEQUENCE NUMBER: **6**  
EVENT RESPONSIBLE AGENCY: **STATE**  
ACTUAL DATE OF EVENT: **08/04/1988**  
ORIGINAL SCHEDULE DATE OF EVENT:  
NEW SCHEDULE DATE OF EVENT:

---

[Back to Report Summary](#)

# Resource Conservation & Recovery Act - Non-CORRACTS Treatment, Storage & Disposal Facilities (RCRAT)

MAP ID# 59

Distance from Property: 0.234 mi. (1,236 ft.) N  
Elevation: 5,129 ft. (Higher than TP)

## FACILITY INFORMATION

EPA ID#: COT090011529

OWNER TYPE: STATE

NAME: COLORADO STATE UNIVERSITY (DISPOSAL)

OWNER NAME: STATE BOARD OF AGRICULTURE

ADDRESS: S OVERLAND TRL AT RAMPART RD  
FORT COLLINS, CO 80521

OPERATOR TYPE: STATE

OPERATOR NAME: COLORADO STATE UNIVERSITY (DISPOSAL)

CONTACT NAME: CHRIS GIGLIO

CONTACT ADDRESS: 149C GENERAL SERVICES BLDG - CAMPUS DELIVERY 6021 ENVIRONMENTAL HEALTH SERVICES  
FORT COLLINS CO 80523

CONTACT PHONE: 970-491-4830

NON-NOTIFIER:

DATE RECEIVED BY AGENCY: 04/20/2020

## CERTIFICATION

CERTIFICATION NAME:	CERTIFICATION TITLE:	CERTIFICATION SIGNED DATE:
ELDEN PEMBERTON	HAZARDOUS WASTE MANAGER	04/17/2018
CHRISTOPHER G GIGLIO	CHEMICAL MANAGEMENT OFFICER	04/20/2020
DOMINIC D LEFFLER	ENV MGR	08/03/2004
DOMINIC D LEFFLER	ENV MGR	07/02/2008
ANDY BORCHERT	MGR	04/27/2010
CHRISTOPHER GIGLIO	MGR	09/14/2011
CHRISTOPHER GIGLIO	MGR	02/21/2012
ELDEN PEMBERTON	HAZARDOUS WASTE MANAGER	06/10/2015
CHRIS GIGLIO	CHEMICAL MANAGEMENT OFFICER	07/30/2019
DOMINIC D LEFFLER	ENV HEALTH SPEC	02/28/1996
DOMINIC D LEFFLER	HAZ.WASTE.COORDI	02/26/1998
DOMINIC D LEFFLER	HW COORDINATOR	02/10/2000
DOMINIC D LEFFLER	HAZ WSTE MGR	07/02/2008

## INDUSTRY CLASSIFICATION (NAICS)

61131 - COLLEGES, UNIVERSITIES, AND PROFESSIONAL SCHOOLS

## CURRENT ACTIVITY INFORMATION

GENERATOR STATUS: **SMALL QUANTITY GENERATOR** LAST UPDATED DATE: **06/02/2020**

SUBJECT TO CORRECTIVE ACTION UNIVERSE: **YES**

TDSFs POTENTIALLY SUBJECT TO CORRECTIVE ACTION UNDER 3004 (u)/(v) UNIVERSE: **YES**

TDSFs ONLY SUBJECT TO CORRECTIVE ACTION UNDER DISCRETIONARY AUTHORITIES UNIVERSE: **NO**

NON TDSFs WHERE RCRA CORRECTIVE ACTION HAS BEEN IMPOSED UNIVERSE: **NO**

CORRECTIVE ACTION WORKLOAD UNIVERSE: **YES**

IMPORTER: **NO**

UNDERGROUND INJECTION: **NO**

MIXED WASTE GENERATOR: **NOT REPORTED**

UNIVERSAL WASTE DESTINATION FACILITY: **NO**

RECYCLER: **NO**

TRANSFER FACILITY: **NO**

TRANSPORTER: **NO**

USED OIL FUEL BURNER: **NO**

ONSITE BURNER EXEMPTION: **NO**

USED OIL PROCESSOR: **NO**

FURNACE EXEMPTION: **NO**

USED OIL FUEL MARKETER TO BURNER: **NO**

USED OIL REFINER: **NO**

SPECIFICATION USED OIL MARKETER: **NO**

# Resource Conservation & Recovery Act - Non-CORRACTS Treatment, Storage & Disposal Facilities (RCRAT)

USED OIL TRANSFER FACILITY: NO

USED OIL TRANSPORTER: NO

## COMPLIANCE, MONITORING AND ENFORCEMENT INFORMATION

### EVALUATIONS

01/04/1990	GME GROUNDWATER MONITORING EVALUATION
01/05/1990	GME GROUNDWATER MONITORING EVALUATION
01/09/1996	FUI FOLLOW-UP INSPECTION
01/15/1988	CEI COMPLIANCE EVALUATION INSPECTION ON-SITE
01/15/1988	GME GROUNDWATER MONITORING EVALUATION
02/10/2003	FCI FOCUSED COMPLIANCE INSPECTION
02/11/1985	CSE COMPLIANCE SCHEDULE EVALUATION
02/21/1986	CEI COMPLIANCE EVALUATION INSPECTION ON-SITE
02/27/1984	GME GROUNDWATER MONITORING EVALUATION
03/01/1988	CEI COMPLIANCE EVALUATION INSPECTION ON-SITE
03/05/1997	CAC CORRECTIVE ACTION COMPLIANCE EVALUATION
03/05/1997	FCI FOCUSED COMPLIANCE INSPECTION
03/05/1997	SNY SIGNIFICANT NON-COMPLIER
03/18/1994	CEI COMPLIANCE EVALUATION INSPECTION ON-SITE
03/18/1994	FCI FOCUSED COMPLIANCE INSPECTION
03/24/1989	CEI COMPLIANCE EVALUATION INSPECTION ON-SITE
04/30/2019	NRR NON-FINANCIAL RECORD REVIEW
05/04/2018	FSD FACILITY SELF DISCLOSURE
05/13/2020	FSD FACILITY SELF DISCLOSURE
05/15/1996	CEI COMPLIANCE EVALUATION INSPECTION ON-SITE
05/16/1989	GME GROUNDWATER MONITORING EVALUATION
05/16/2014	FSD FACILITY SELF DISCLOSURE
05/17/1989	FCI FOCUSED COMPLIANCE INSPECTION
05/30/1990	CEI COMPLIANCE EVALUATION INSPECTION ON-SITE
05/31/2017	FSD FACILITY SELF DISCLOSURE
06/04/2013	FSD FACILITY SELF DISCLOSURE
06/05/2018	CEI COMPLIANCE EVALUATION INSPECTION ON-SITE
06/05/2018	OAM OPERATION AND MAINTENANCE INSPECTION
06/06/2016	FSD FACILITY SELF DISCLOSURE
06/09/2015	FSD FACILITY SELF DISCLOSURE
06/18/1993	CAC CORRECTIVE ACTION COMPLIANCE EVALUATION
06/22/1988	CEI COMPLIANCE EVALUATION INSPECTION ON-SITE
06/24/1987	CEI COMPLIANCE EVALUATION INSPECTION ON-SITE
06/24/2019	FSD FACILITY SELF DISCLOSURE
06/25/1986	CEI COMPLIANCE EVALUATION INSPECTION ON-SITE
07/02/1984	CEI COMPLIANCE EVALUATION INSPECTION ON-SITE
07/06/2005	CEI COMPLIANCE EVALUATION INSPECTION ON-SITE
07/06/2005	OAM OPERATION AND MAINTENANCE INSPECTION
07/09/2012	FSD FACILITY SELF DISCLOSURE
07/11/1985	CEI COMPLIANCE EVALUATION INSPECTION ON-SITE
07/19/2006	CEI COMPLIANCE EVALUATION INSPECTION ON-SITE
07/19/2019	CEI COMPLIANCE EVALUATION INSPECTION ON-SITE

**Resource Conservation & Recovery Act - Non-CORRACTS Treatment,  
Storage & Disposal Facilities (RCRAT)**

07/28/1987	NRR NON-FINANCIAL RECORD REVIEW
07/31/1996	CEI COMPLIANCE EVALUATION INSPECTION ON-SITE
08/03/1993	GME GROUNDWATER MONITORING EVALUATION
08/14/2007	CEI COMPLIANCE EVALUATION INSPECTION ON-SITE
08/17/1994	CEI COMPLIANCE EVALUATION INSPECTION ON-SITE
08/19/2009	OAM OPERATION AND MAINTENANCE INSPECTION
08/25/2009	CEI COMPLIANCE EVALUATION INSPECTION ON-SITE
08/25/2009	OAM OPERATION AND MAINTENANCE INSPECTION
08/25/2010	CEI COMPLIANCE EVALUATION INSPECTION ON-SITE
08/26/1991	CEI COMPLIANCE EVALUATION INSPECTION ON-SITE
08/29/2017	CEI COMPLIANCE EVALUATION INSPECTION ON-SITE
09/01/2016	CEI COMPLIANCE EVALUATION INSPECTION ON-SITE
09/02/1992	CEI COMPLIANCE EVALUATION INSPECTION ON-SITE
09/09/2015	CEI COMPLIANCE EVALUATION INSPECTION ON-SITE
09/09/2015	OAM OPERATION AND MAINTENANCE INSPECTION
09/14/1999	CEI COMPLIANCE EVALUATION INSPECTION ON-SITE
09/14/1999	OAM OPERATION AND MAINTENANCE INSPECTION
09/16/1993	GME GROUNDWATER MONITORING EVALUATION
09/16/2013	CEI COMPLIANCE EVALUATION INSPECTION ON-SITE
09/17/2008	CEI COMPLIANCE EVALUATION INSPECTION ON-SITE
09/18/2012	CEI COMPLIANCE EVALUATION INSPECTION ON-SITE
09/18/2012	OAM OPERATION AND MAINTENANCE INSPECTION
09/20/2001	CEI COMPLIANCE EVALUATION INSPECTION ON-SITE
09/21/2004	CEI COMPLIANCE EVALUATION INSPECTION ON-SITE
09/21/2004	SNN NOT A SIGNIFICANT NON-COMPLIER
09/21/2020	NRR NON-FINANCIAL RECORD REVIEW
09/21/2020	OAM OPERATION AND MAINTENANCE INSPECTION
09/25/1998	CEI COMPLIANCE EVALUATION INSPECTION ON-SITE
09/25/2000	CEI COMPLIANCE EVALUATION INSPECTION ON-SITE
09/27/1995	CEI COMPLIANCE EVALUATION INSPECTION ON-SITE
09/27/1995	FCI FOCUSED COMPLIANCE INSPECTION
09/27/2011	CEI COMPLIANCE EVALUATION INSPECTION ON-SITE
09/28/1989	CEI COMPLIANCE EVALUATION INSPECTION ON-SITE
09/29/1997	CEI COMPLIANCE EVALUATION INSPECTION ON-SITE
09/29/1997	FCI FOCUSED COMPLIANCE INSPECTION
09/29/2014	CEI COMPLIANCE EVALUATION INSPECTION ON-SITE
09/30/1995	FCI FOCUSED COMPLIANCE INSPECTION
10/02/1989	NRR NON-FINANCIAL RECORD REVIEW
10/03/2017	FCI FOCUSED COMPLIANCE INSPECTION
10/30/1986	FCI FOCUSED COMPLIANCE INSPECTION
11/10/1988	CEI COMPLIANCE EVALUATION INSPECTION ON-SITE
12/01/1987	CEI COMPLIANCE EVALUATION INSPECTION ON-SITE
12/03/2017	FCI FOCUSED COMPLIANCE INSPECTION

VIOLATIONS

01/15/1988	265.F TSD IS-GROUND-WATER MONITORING
------------	--------------------------------------

## Resource Conservation & Recovery Act - Non-CORRACTS Treatment, Storage & Disposal Facilities (RCRAT)

02/27/1984	265.F TSD IS-GROUND-WATER MONITORING
03/05/1997	264.A TSD - GENERAL
03/05/1997	264.S TSD - CORRECTIVE ACTION FOR SWMUS
03/24/1989	264.A TSD - GENERAL
04/18/1994	262.A GENERATORS - GENERAL
04/28/1997	264.A TSD - GENERAL
06/24/1997	264.A TSD - GENERAL
06/24/1997	264.S TSD - CORRECTIVE ACTION FOR SWMUS
06/25/1986	264.A TSD - GENERAL
07/02/1984	264.A TSD - GENERAL
07/28/1987	FEA FORMAL ENFORCEMENT AGREEMENT OR ORDER
08/29/2017	264.B TSD - GENERAL FACILITY STANDARDS
10/15/1994	262.A GENERATORS - GENERAL

### ENFORCEMENTS

01/08/1988	125 NOTICE OF VIOLATION
01/10/1985	310 FINAL 3008(A) COMPLIANCE ORDER
03/05/1997	127 V3 CONVERSION COMPLIANCE ADVISORY
03/21/1988	120 WRITTEN INFORMAL
04/19/1994	120 WRITTEN INFORMAL
05/05/1989	120 WRITTEN INFORMAL
06/29/1984	210 INITIAL 3008(A) COMPLIANCE
08/08/1986	120 WRITTEN INFORMAL
08/29/2017	175 COMPLIANCE ADVISORY
10/22/1998	310 FINAL 3008(A) COMPLIANCE ORDER
11/07/1984	120 WRITTEN INFORMAL
11/28/1994	120 WRITTEN INFORMAL

HAZARDOUS WASTE

---

D001	IGNITABLE WASTE
D002	CORROSIVE WASTE
D003	REACTIVE WASTE
D004	ARSENIC
D005	BARIUM
D006	CADMIUM
D007	CHROMIUM
D009	MERCURY
D011	SILVER
D018	BENZENE
D022	CHLOROFORM
F001	THE FOLLOWING SPENT HALOGENATED SOLVENTS USED IN DEGREASING: TETRACHLOROETHYLENE, TRICHLOROETHYLENE, METHYLENE CHLORIDE, 1,1,1-TRICHLOROETHANE, CARBON TETRACHLORIDE AND CHLORINATED FLUOROCARBONS; ALL SPENT SOLVENT MIXTURES/BLENDS USED IN DEGREASING CONTAINING, BEFORE USE, A TOTAL OF TEN PERCENT OR MORE (BY VOLUME) OF ONE OR MORE OF THE ABOVE HALOGENATED SOLVENTS OR THOSE SOLVENTS LISTED IN F002, F004, AND F005; AND STILL BOTTOMS FROM THE RECOVERY OF THESE SPENT SOLVENTS AND SPENT SOLVENT MIXTURES.

**Resource Conservation & Recovery Act - Non-CORRACTS Treatment,  
Storage & Disposal Facilities (RCRAT)**

- F002 THE FOLLOWING SPENT HALOGENATED SOLVENTS: TETRACHLOROETHYLENE, METHYLENE CHLORIDE, TRICHLOROETHYLENE, 1,1,1-TRICHLOROETHANE, CHLOROBENZENE, 1,1,2-TRICHLORO-1,2,2-TRIFLUOROETHANE, ORTHO-DICHLOROBENZENE, TRICHLOROFLUOROMETHANE, AND 1,1,2, TRICHLOROETHANE; ALL SPENT SOLVENT MIXTURES/BLENDS CONTAINING, BEFORE USE, A TOTAL OF TEN PERCENT OR MORE (BY VOLUME) OF ONE OR MORE OF THE ABOVE HALOGENATED SOLVENTS OR THOSE SOLVENTS LISTED IN F001, F004, AND F005; AND STILL BOTTOMS FROM THE RECOVERY OF THESE SPENT SOLVENTS AND SPENT SOLVENT MIXTURES.
- F003 THE FOLLOWING SPENT NON-HALOGENATED SOLVENTS: XYLENE, ACETONE, ETHYL ACETATE, ETHYL BENZENE, ETHYL ETHER, METHYL ISOBUTYL KETONE, N-BUTYL ALCOHOL, CYCLOHEXANONE, AND METHANOL; ALL SPENT SOLVENT MIXTURES/BLENDS CONTAINING, BEFORE USE, ONLY THE ABOVE SPENT NONHALOGENATED SOLVENTS; AND ALL SPENT SOLVENT MIXTURES/BLENDS CONTAINING, BEFORE USE, ONE OR MORE OF THE ABOVE NONHALOGENATED SOLVENTS, AND A TOTAL OF TEN PERCENT OR MORE (BY VOLUME) OF ONE OR MORE OF THOSE SOLVENTS LISTED IN F001, F002, F004, AND F005; AND STILL BOTTOMS FROM THE RECOVERY OF THESE SPENT SOLVENTS AND SPENT SOLVENT MIXTURES.
- F004 THE FOLLOWING SPENT NONHALOGENATED SOLVENTS: CRESOLS, CRESYLIC ACID, AND NITROBENZENE; AND THE STILL BOTTOMS FROM THE RECOVERY OF THESE SOLVENTS; ALL SPENT SOLVENT MIXTURES/BLENDS CONTAINING, BEFORE USE, A TOTAL OF TEN PERCENT OR MORE (BY VOLUME) OF ONE OR MORE OF THE ABOVE NONHALOGENATED SOLVENTS OR THOSE SOLVENTS LISTED IN F001, F002, AND F005; AND STILL BOTTOMS FROM THE RECOVERY OF THESE SPENT SOLVENTS AND SPENT SOLVENT MIXTURES.
- F005 THE FOLLOWING SPENT NONHALOGENATED SOLVENTS: TOLUENE, METHYL ETHYL KETONE, CARBON DISULFIDE, ISOBUTANOL, PYRIDINE, BENZENE, 2-ETHOXYETHANOL, AND 2-NITROPROPANE; ALL SPENT SOLVENT MIXTURES/BLENDS CONTAINING, BEFORE USE, A TOTAL OF TEN PERCENT OR MORE (BY VOLUME) OF ONE OR MORE OF THE ABOVE NONHALOGENATED SOLVENTS OR THOSE SOLVENTS LISTED IN F001, F002, OR F004; AND STILL BOTTOMS FROM THE RECOVERY OF THESE SPENT SOLVENTS AND SPENT SOLVENT MIXTURES.
- F007 SPENT CYANIDE PLATING BATH SOLUTIONS FROM ELECTROPLATING OPERATIONS.
- F010 QUENCHING BATH RESIDUES FROM OIL BATHS FROM METAL HEAT TREATING OPERATIONS IN WHICH CYANIDES ARE USED IN THE PROCESS.
- F012 QUENCHING WASTEWATER TREATMENT SLUDGES FROM METAL HEAT TREATING OPERATIONS IN WHICH CYANIDES ARE USED IN THE PROCESS.
- F017
- K901
- K902
- LQUW
- P003 ACROLEIN
- P004 1,4,5,8-DIMETHANONAPHTHALENE, 1,2,3,4,10,10-HEXA-CHLORO-1,4,4A,5,8,8A,-HEXAHYDRO-, (1ALPHA, 4ALPHA, 4ABETA, 5ALPHA, 8ALPHA, 8ABETA)-
- P004 ALDRIN
- P005 2-PROPEN-1-OL
- P005 ALLYL ALCOHOL
- P008 4-AMINOPYRIDINE
- P008 4-PYRIDINAMINE
- P010 ARSENIC ACID H3ASO4
- P011 ARSENIC OXIDE AS2O5
- P011 ARSENIC PENTOXIDE
- P012 ARSENIC OXIDE AS2O3
- P012 ARSENIC TRIOXIDE
- P015 BERYLLIUM
- P016 DICHLOROMETHYL ETHER
- P016 METHANE, OXYBIS[CHLORO-
- P018 BRUCINE
- P018 STRYCHNIDIN-10-ONE, 2,3-DIMETHOXY-
- P020 DINOSEB

**Resource Conservation & Recovery Act - Non-CORRACTS Treatment,  
Storage & Disposal Facilities (RCRAT)**

P020	PHENOL, 2-(1-METHYLPROPYL)-4,6-DINITRO-
P022	CARBON DISULFIDE
P023	ACETALDEHYDE, CHLORO-
P023	CHLOROACETALDEHYDE
P024	BENZENAMINE, 4-CHLORO-
P024	P-CHLORANILINE
P030	CYANIDES (SOLUBLE CYANIDE SALTS), NOT OTHERWISE SPECIFIED
P037	2,7:3,6-DIMETHANONAPHTH[2,3-B]OXIRENE, 3,4,5,6,9,9-HEXACHLORO-1A,2,2A,3,6,6A,7,7A-OCTAHYDRO-, (1AALPHA, 2BETA, 2AALPHA, 3BETA, 6BETA, 6AALPHA, 7BETA, 7AALPHA)-
P037	DIELDRIN
P048	2,4-DINITROPHENOL
P048	PHENOL, 2,4-DINITRO-
P051	2,7:3,6-DIMETHANONAPHTH[2,3-B]OXIRENE, 3,4,5,6,9,9-HEXACHLORO-1A,2,2A,3,6,6A,7,7A-OCTAHYDRO-, (1AALPHA, 2BETA, 2ABETA, 3ALPHA, 6ALPHA, 6ABETA, 7BETA, 7AALPHA)- & METABOLITES
P051	ENDRIN
P051	ENDRIN, & METABOLITES
P054	AZIRIDINE
P054	ETHYLENEIMINE
P056	FLUORINE
P057	ACETAMIDE, 2-FLUORO-
P057	FLUOROACETAMIDE
P058	ACETIC ACID, FLUORO-, SODIUM SALT
P058	FLUOROACETIC ACID, SODIUM SALT
P059	4,7-METHANO-1H-INDENE, 1,4,5,6,7,8,8-HEPTACHLORO-3A,4,7,7A-TETRAHYDRO-
P059	HEPTACHLOR
P067	1,2-PROPYLENIMINE
P067	AZIRIDINE, 2-METHYL-
P071	METHYL PARATHION
P071	PHOSPHOROTHIOIC ACID, O,O,-DIMETHYL O-(4-NITROPHENYL) ESTER
P073	NICKEL CARBONYL
P073	NICKEL CARBONYL NI(CO) <sub>4</sub> , (T-4)-
P074	NICKEL CYANIDE
P074	NICKEL CYANIDE NI(CN) <sub>2</sub>
P075	NICOTINE, & SALTS
P075	PYRIDINE, 3-(1-METHYL-2-PYRROLIDINYL)-,(S)-, & SALTS
P076	NITRIC OXIDE
P076	NITROGEN OXIDE NO
P077	BENZENAMINE, 4-NITRO-
P077	P-NITROANILINE
P078	NITROGEN DIOXIDE
P078	NITROGEN OXIDE NO <sub>2</sub>
P087	OSMIUM OXIDE OSO <sub>4</sub> , (T-4)-
P087	OSMIUM TETROXIDE
P089	PARATHION
P089	PHOSPHOROTHIOIC ACID, O,O-DIETHYL-O-(4-NITROPHENYL) ESTER
P095	CARBONIC DICHLORIDE

**Resource Conservation & Recovery Act - Non-CORRACTS Treatment,  
Storage & Disposal Facilities (RCRAT)**

P095	PHOSGENE
P096	HYDROGEN PHOSPHIDE
P096	PHOSPHINE
P098	POTASSIUM CYANIDE
P098	POTASSIUM CYANIDE K(CN)
P101	ETHYL CYANIDE
P101	PROPANENITRILE
P105	SODIUM AZIDE
P106	SODIUM CYANIDE
P106	SODIUM CYANIDE NA(CN)
P108	STRYCHNIDIN-10-ONE, & SALTS
P108	STRYCHNINE, & SALTS
P110	PLUMBANE, TETRAETHYL-
P110	TETRAETHYL LEAD
P112	METHANE, TETRANITRO- (R)
P112	TETRANITROMETHANE (R)
P113	THALLIC OXIDE
P113	THALLIUM OXIDE TL2O3
P115	SULFURIC ACID, DITHALLIUM (1+) SALT
P115	THALLIUM(I) SULFATE
P119	AMMONIUM VANADATE
P119	VANADIC ACID, AMMONIUM SALT
P120	VANADIUM OXIDE V2O5
P120	VANADIUM PENTOXIDE
P122	ZINC PHOSPHIDE ZN3P2, WHEN PRESENT AT CONCENTRATIONS GREATER THAN 10% (R,T)
P194	ETHANIMIDOTHIOC ACID, 2-(DIMETHYLAMINO)-N-[[[(METHYLAMINO) CARBONYL]-2-OXO]-, METHYL ESTER
P194	OXAMYL
P909	
U001	ACETALDEHYDE (I)
U001	ETHANAL (I)
U002	2-PROPANONE (I)
U002	ACETONE (I)
U003	ACETONITRILE (I,T)
U004	ACETOPHENONE
U004	ETHANONE, 1-PHENYL-
U005	2-ACETYLAMINOFLUORENE
U005	ACETAMIDE, N-9H-FLUOREN-2-YL
U006	ACETYL CHLORIDE (C,R,T)
U007	2-PROPENAMIDE
U007	ACRYLAMIDE
U008	2-PROPENOIC ACID (I)
U008	ACRYLIC ACID (I)
U009	2-PROPENENITRILE
U009	ACRYLONITRILE
U012	ANILINE (I,T)



**Resource Conservation & Recovery Act - Non-CORRACTS Treatment,  
Storage & Disposal Facilities (RCRAT)**

U012 BENZENAMINE (I,T)  
U017 BENZAL CHLORIDE  
U017 BENZENE, (DICHLOROMETHYL)-  
U018 BENZ[A]ANTHRACENE  
U019 BENZENE (I,T)  
U020 BENZENESULFONIC ACID CHLORIDE (C,R)  
U020 BENZENESULFONYL CHLORIDE (C,R)  
U021 [1,1'-BIPHENYL]-4,4'-DIAMINE  
U021 BENZIDINE  
U022 BENZO[A]PYRENE  
U023 BENZENE, (TRICHLOROMETHYL)-  
U023 BENZOTRICHLORIDE (C,R,T)  
U029 METHANE, BROMO-  
U029 METHYL BROMIDE  
U031 1-BUTANOL (I)  
U031 N-BUTYL ALCOHOL (I)  
U032 CALCIUM CHROMATE  
U032 CHROMIC ACID H<sub>2</sub>CrO<sub>4</sub>, CALCIUM SALT  
U034 ACETALDEHYDE, TRICHLORO-  
U034 CHLORAL  
U036 4,7-METHANO-1H-INDENE, 1,2,4,5,6,7,8,8-OCTACHLORO-2,3,3A,4,7,7A-HEXAHYDRO-  
U036 CHLORDANE, ALPHA & GAMMA ISOMERS  
U037 BENZENE, CHLORO-  
U037 CHLOROBENZENE  
U039 P-CHLORO-M-CRESOL  
U039 PHENOL, 4-CHLORO-3-METHYL-  
U043 ETHENE, CHLORO-  
U043 VINYL CHLORIDE  
U044 CHLOROFORM  
U044 METHANE, TRICHLORO-  
U045 METHANE, CHLORO- (I,T)  
U045 METHYL CHLORIDE (I,T)  
U047 BETA-CHLORONAPHTHALENE  
U047 NAPHTHALENE, 2-CHLORO-  
U048 O-CHLOROPHENOL  
U048 PHENOL, 2-CHLORO-  
U049 4-CHLORO-O-TOLUIDINE, HYDROCHLORIDE  
U049 BENZENAMINE, 4-CHLORO-2-METHYL-, HYDROCHLORIDE  
U050 CHRYSENE  
U051 CREOSOTE  
U052 CRESOL (CRESYLIC ACID)  
U052 PHENOL, METHYL-  
U053 2-BUTENAL  
U053 CROTONALDEHYDE  
U055 BENZENE, (1-METHYLETHYL)- (I)

**Resource Conservation & Recovery Act - Non-CORRACTS Treatment,  
Storage & Disposal Facilities (RCRAT)**

U055	CUMENE (I)
U056	BENZENE, HEXAHYDRO- (I)
U056	CYCLOHEXANE (I)
U057	CYCLOHEXANONE (I)
U061	BENZENE, 1,1'-(2,2,2-TRICHLOROETHYLIDENE)BIS[4-CHLORO-
U061	DDT
U067	ETHANE, 1,2-DIBROMO-
U067	ETHYLENE DIBROMIDE
U068	METHANE, DIBROMO-
U068	METHYLENE BROMIDE
U069	1,2-BENZENEDICARBOXYLIC ACID, DIBUTYL ESTER
U069	DIBUTYL PHTHALATE
U070	BENZENE, 1,2-DICHLORO-
U070	O-DICHLOROBENZENE
U071	BENZENE, 1,3-DICHLORO-
U071	M-DICHLOROBENZENE
U072	BENZENE, 1,4-DICHLORO-
U072	P-DICHLOROBENZENE
U074	1,4-DICHLORO-2-BUTENE (I,T)
U074	2-BUTENE, 1,4-DICHLORO- (I,T)
U075	DICHLORODIFLUOROMETHANE
U075	METHANE, DICHLORODIFLUORO-
U076	ETHANE, 1,1-DICHLORO-
U076	ETHYLIDENE DICHLORIDE
U077	ETHANE, 1,2-DICHLORO-
U077	ETHYLENE DICHLORIDE
U079	1,2-DICHLOROETHYLENE
U079	ETHENE, 1,2-DICHLORO-,(E)-
U080	METHANE, DICHLORO-
U080	METHYLENE CHLORIDE
U081	2,4-DICHLOROPHENOL
U081	PHENOL, 2,4-DICHLORO-
U082	2,6-DICHLOROPHENOL
U082	PHENOL, 2,6-DICHLORO-
U083	PROPANE, 1,2-DICHLORO-
U083	PROPYLENE DICHLORIDE
U084	1,3-DICHLOROPROPENE
U084	1-PROPENE, 1,3-DICHLORO-
U086	HYDRAZINE, 1,2-DIETHYL-
U086	N,N'-DIETHYLHYDRAZINE
U088	1,2-BENZENEDICARBOXYLIC ACID, DIETHYL ESTER
U088	DIETHYL PHTHALATE
U089	DIETHYLSTILBESTEROL
U089	PHENOL, 4,4'-(1,2-DIETHYL-1,2-ETHENEDIYL)BIS, (E)-
U092	DIMETHYLAMINE (I)

**Resource Conservation & Recovery Act - Non-CORRACTS Treatment,  
Storage & Disposal Facilities (RCRAT)**

U092 METHANAMINE, N-METHYL- (I)  
U093 BENZENAMINE, N,N-DIMETHYL-4-(PHENLAZO)-  
U093 P-DIMETHYLAMINOAZOBENZENE  
U097 CARBAMIC CHLORIDE, DIMETHYL-  
U097 DIMETHYLCARBAMOYL CHLORIDE  
U098 1,1-DIMETHYLHYDRAZINE  
U098 HYDRAZINE, 1,1-DIMETHYL-  
U099 1,2-DIMETHYLHYDRAZINE  
U099 HYDRAZINE, 1,2-DIPHENYL-  
U101 2,4-DIMETHYLPHENOL  
U101 PHENOL, 2,4-DIMETHYL-  
U102 1,2-BENZENEDICARBOXYLIC ACID, DIMETHYL ESTER  
U102 DIMETHYL PHTHALATE  
U103 DIMETHYL SULFATE  
U103 SULFURIC ACID, DIMETHYL ESTER  
U105 2,4-DINITROTOLUENE  
U105 BENZENE, 1-METHYL-2,4-DINITRO-  
U106 2,6-DINITROTOLUENE  
U106 BENZENE, 2-METHYL-1,3-DINITRO-  
U107 1,2-BENZENEDICARBOXYLIC ACID, DIOCTYL ESTER  
U107 DI-N-OCTYL PHTHALATE  
U108 1,4-DIETHYLENEOXIDE  
U108 1,4-DIOXANE  
U109 1,2-DIPHENYLHYDRAZINE  
U109 HYDRAZINE, 1,2-DIPHENYL-  
U110 1-PROPANIMINE, N-PROPYL-(I)  
U110 DIPROPYLAMINE (I)  
U112 ACETIC ACID, ETHYL ESTER (I)  
U112 ETHYL ACETATE (I)  
U113 2-PROPENOIC ACID, ETHYL ESTER (I)  
U113 ETHYL ACRYLATE (I)  
U115 ETHYLENE OXIDE (I,T)  
U115 OXIRANE (I,T)  
U117 ETHANE, 1,1'-OXYBIS-(I)  
U117 ETHYL ETHER (I)  
U118 2-PROPENOIC ACID, 2-METHYL-, ETHYL ESTER  
U118 ETHYL METHACRYLATE  
U119 ETHYL METHANESULFONATE  
U119 METHANESULFONIC ACID, ETHYL ESTER  
U120 FLUORANTHENE  
U121 METHANE, TRICHLOROFLUORO-  
U121 TRICHLOROMONOFUOROMETHANE  
U122 FORMALDEHYDE  
U123 FORMIC ACID (C,T)  
U124 FURAN (I)

**Resource Conservation & Recovery Act - Non-CORRACTS Treatment,  
Storage & Disposal Facilities (RCRAT)**

U124	FURFURAN (I)
U125	2-FURANCARBOXALDEHYDE (I)
U125	FURFURAL (I)
U126	GLYCIDYLALDEHYDE
U126	OXIRANECARBOXYALDEHYDE
U127	BENZENE, HEXACHLORO-
U127	HEXACHLOROBENZENE
U132	HEXACHLOROPHENE
U132	PHENOL, 2,2'-METHYLENEBIS[3,4,6-TRICHLORO-
U133	HYDRAZINE (R,T)
U134	HYDROFLUORIC ACID (C,T)
U134	HYDROGEN FLUORIDE (C,T)
U135	HYDROGEN SULFIDE
U135	HYDROGEN SULFIDE H2S
U138	METHANE, IODO-
U138	METHYL IODIDE
U140	1-PROPANOL, 2-METHYL- (I,T)
U140	ISOBUTYL ALCOHOL (I,T)
U144	ACETIC ACID, LEAD(2+) SALT
U144	LEAD ACETATE
U145	LEAD PHOSPHATE
U145	PHOSPHORIC ACID, LEAD(2+) SALT (2:3)
U146	LEAD SUBACETATE
U146	LEAD, BIS(ACETATO-O)TETRAHYDROXYTRI-
U147	2,5-FURANDIONE
U147	MALEIC ANHYDRIDE
U149	MALONONITRILE
U149	PROPANEDINITRILE
U151	MERCURY
U152	2-PROPENENITRILE, 2-METHYL- (I,T)
U152	METHACRYLONITRILE (I,T)
U153	METHANETHIOL (I,T)
U153	THIOMETHANOL (I,T)
U154	METHANOL (I)
U154	METHYL ALCOHOL (I)
U159	2-BUTANONE (I,T)
U159	METHYL ETHYL KETONE (MEK) (I,T)
U160	2-BUTANONE, PEROXIDE (R,T)
U160	METHYL ETHYL KETONE PEROXIDE (R,T)
U161	4-METHYL-2-PENTANONE (I)
U161	METHYL ISOBUTYL KETONE (I)
U161	PENTANOL, 4-METHYL-
U162	2-PROPENOIC ACID, 2-METHYL-, METHYL ESTER (I,T)
U162	METHYL METHACRYLATE (I,T)
U165	NAPHTHALENE

**Resource Conservation & Recovery Act - Non-CORRACTS Treatment,  
Storage & Disposal Facilities (RCRAT)**

U166	1,4-NAPHTHALENEDIONE
U166	1,4-NAPHTHOQUINONE
U167	1-NAPHTALENAMINE
U167	ALPHA-NAPHTHYLAMINE
U168	2-NAPHTALENAMINE
U168	BETA-NAPHTHYLAMINE
U169	BENZENE, NITRO-
U169	NITROBENZENE (I,T)
U170	P-NITROPHENOL (I,T)
U170	PHENOL, 4-NITRO-
U171	2-NITROPROPANE (I,T)
U171	PROPANE, 2-NITRO- (I,T)
U177	N-NITROSO-N-METHYLUREA
U177	UREA, N-METHYL-N-NITROSO-
U182	1,3,5-TRIOXANE, 2,4,6-TRIMETHYL-
U182	PARALDEHYDE
U187	ACETAMIDE, N-(4-ETHOXYPHENYL)-
U187	PHENACETIN
U188	PHENOL
U189	PHOSPHORUS SULFIDE (R)
U189	SULFUR PHOSPHIDE (R)
U190	1,3-ISOBENZOFURANDIONE
U190	PHTHALIC ANHYDRIDE
U191	2-PICOLINE
U191	PYRIDINE, 2-METHYL-
U194	1-PROPANAMINE (I,T)
U194	N-PROPYLAMINE (I,T)
U196	PYRIDINE
U197	2,5-CYCLOHEXADIENE-1,4-DIONE
U197	P-BENZOQUINONE
U200	RESERPINE
U200	YOHIMBAN-16-CARBOXYLIC ACID, 11,17-DIMETHOXY-18-[(3,4,5-TRIMETHOXYBENZOYL)OXY]-, METHYL ESTER,(3BETA, 16BETA, 17ALPHA, 18BETA, 20ALPHA)-
U201	1,3-BENZENEDIOL
U201	RESORCINOL
U204	SELENIOS ACID
U204	SELENIUM DIOXIDE
U205	SELENIUM SULFIDE
U205	SELENIUM SULFIDE SES2 (R,T)
U208	1,1,1,2-TETRACHLOROETHANE
U208	ETHANE, 1,1,1,2-TETRACHLORO-
U209	1,1,2,2-TETRACHLOROETHANE
U209	ETHANE, 1,1,2,2-TETRACHLORO-
U210	ETHENE, TETRACHLORO-
U211	CARBON TETRACHLORIDE
U211	METHANE, TETRACHLORO-

**Resource Conservation & Recovery Act - Non-CORRACTS Treatment,  
Storage & Disposal Facilities (RCRAT)**

U213 FURAN, TETRAHYDRO-(I)  
 U213 TETRAHYDROFURAN (I)  
 U214 ACETIC ACID, THALLIUM(1+) SALT  
 U214 THALLIUM(I) ACETATE  
 U215 CARBONIC ACID, DITHALLIUM(1+) SALT  
 U215 THALLIUM(I) CARBONATE  
 U216 THALLIUM CHLORIDE TLCL  
 U216 THALLIUM(I) CHLORIDE  
 U217 NITRIC ACID, THALLIUM(1+) SALT  
 U217 THALLIUM(I) NITRATE  
 U218 ETHANETHIOAMIDE  
 U218 THIOACETAMIDE  
 U219 THIOUREA  
 U220 BENZENE, METHYL-  
 U220 TOLUENE  
 U224  
 U225 BROMOFORM  
 U225 METHANE, TRIBROMO-  
 U226 ETHANE, 1,1,1-TRICHLORO-  
 U226 METHYL CHLOROFORM  
 U227 1,1,2-TRICHLOROETHANE  
 U227 ETHANE, 1,1,2-TRICHLORO-  
 U228 ETHENE, TRICHLORO-  
 U228 TRICHLOROETHYLENE  
 U232  
 U234 1,3,5-TRINITROBENZENE (R,T)  
 U234 BENZENE, 1,3,5-TRINITRO-  
 U238 CARBAMIC ACID, ETHYL ESTER  
 U238 ETHYL CARBAMATE (URETHANE)  
 U239 BENZENE, DIMETHYL- (I,T)  
 U239 XYLENE (I)

UNIVERSAL WASTE

WASTE TYPE:	ACCUMULATED WASTE ON-SITE:	GENERATED WASTE ON-SITE:	SOURCE TYPE:
BATTERIES	YES		NOTIFICATION
LAMPS	YES		NOTIFICATION
PESTICIDES	YES		NOTIFICATION
MERCURY CONTAINING EQUIPMENT	YES		NOTIFICATION
A	NO	NO	NOTIFICATION
OTHER	NO	NO	NOTIFICATION
MERCURY-CONTAINING DEVICES	NO	NO	NOTIFICATION

CORRECTIVE ACTION AREA (RELEASE)

AREA NAME:	AIR:	GROUNDWATER:	SOIL:	SURFACE WASTE:
ENTIRE FACILITY		Y	Y	

**Resource Conservation & Recovery Act - Non-CORRACTS Treatment,  
Storage & Disposal Facilities (RCRAT)**

SWMU # 1 - ADL INCINERATOR	Y	Y	
SWMU # 2 - CDC INCINERATOR	Y	Y	
SWMU # 3 - ERC/LYSIMETER	Y	Y	
SWMU # 4 - RADIOACTIVE CARCASS DISPOSAL	Y	Y	
SWMU # 5 - FOREST SERVICE DISPOSAL SITE	Y	Y	
SWMU # 6 - RAVINE TRASH DISPOSAL SITE	Y	Y	
SWMU # 7A- U TAILINGS	Y	Y	
SWMU # 7B- DEBRIS PILE	Y	Y	
SWMU # 8 - METAL STORAGE BLDG/BUTLER	Y	Y	
SWMU # 9 - DRILL CUTTINGS STORAGE AREA	Y	Y	
SWMU #10 - HW DISPOSAL AREA/LANDFILL	Y	Y	Y
SWMU #11 - SEPTIC TANK @FOREST SERV BLDG	Y	Y	

CORRECTIVE ACTION EVENT

CA EVENT CODE: **CA900NC**

EVENT DESCRIPTION: **CA PERFORMANCE STANDARDS ATTAINED - NO CONTROLS NECESSARY**

EVENT SEQUENCE NUMBER: **1**

EVENT RESPONSIBLE AGENCY: **STATE**

ACTUAL DATE OF EVENT: **04/30/2019**

ORIGINAL SCHEDULE DATE OF EVENT:

NEW SCHEDULE DATE OF EVENT:

-----

CA EVENT CODE: **CA900CR**

EVENT DESCRIPTION: **CA PERFORMANCE STANDARDS ATTAINED - CONTROLS REQUIRED**

EVENT SEQUENCE NUMBER: **2**

EVENT RESPONSIBLE AGENCY: **STATE**

ACTUAL DATE OF EVENT: **04/30/2019**

ORIGINAL SCHEDULE DATE OF EVENT:

NEW SCHEDULE DATE OF EVENT:

-----

CA EVENT CODE: **CA999NF**

EVENT DESCRIPTION: **CA PROCESS IS TERMINATED-NO FURTHER ACTION**

EVENT SEQUENCE NUMBER: **4**

EVENT RESPONSIBLE AGENCY: **STATE**

ACTUAL DATE OF EVENT: **04/30/2019**

ORIGINAL SCHEDULE DATE OF EVENT:

NEW SCHEDULE DATE OF EVENT:

-----

CA EVENT CODE: **CA550NR**

**Resource Conservation & Recovery Act - Non-CORRACTS Treatment,  
Storage & Disposal Facilities (RCRAT)**

EVENT DESCRIPTION: **REMEDY CONSTRUCTION-NO REMEDY CONSTRUCTED**  
EVENT SEQUENCE NUMBER: **5**  
EVENT RESPONSIBLE AGENCY: **STATE**  
ACTUAL DATE OF EVENT: **04/30/2019**  
ORIGINAL SCHEDULE DATE OF EVENT:  
NEW SCHEDULE DATE OF EVENT:

-----  
CA EVENT CODE: **CA400**  
EVENT DESCRIPTION: **REMEDY DECISION**  
EVENT SEQUENCE NUMBER: **8**  
EVENT RESPONSIBLE AGENCY: **STATE**  
ACTUAL DATE OF EVENT: **04/30/2019**  
ORIGINAL SCHEDULE DATE OF EVENT:  
NEW SCHEDULE DATE OF EVENT:

-----  
CA EVENT CODE: **CA550NR**  
EVENT DESCRIPTION: **REMEDY CONSTRUCTION-NO REMEDY CONSTRUCTED**  
EVENT SEQUENCE NUMBER: **2**  
EVENT RESPONSIBLE AGENCY: **STATE**  
ACTUAL DATE OF EVENT: **10/06/2017**  
ORIGINAL SCHEDULE DATE OF EVENT:  
NEW SCHEDULE DATE OF EVENT:

-----  
CA EVENT CODE: **CA999NF**  
EVENT DESCRIPTION: **CA PROCESS IS TERMINATED-NO FURTHER ACTION**  
EVENT SEQUENCE NUMBER: **2**  
EVENT RESPONSIBLE AGENCY: **STATE**  
ACTUAL DATE OF EVENT: **10/06/2017**  
ORIGINAL SCHEDULE DATE OF EVENT:  
NEW SCHEDULE DATE OF EVENT:

-----  
CA EVENT CODE: **CA200**  
EVENT DESCRIPTION: **INVESTIGATION COMPLETE**  
EVENT SEQUENCE NUMBER: **4**  
EVENT RESPONSIBLE AGENCY: **STATE**  
ACTUAL DATE OF EVENT: **10/06/2017**  
ORIGINAL SCHEDULE DATE OF EVENT:  
NEW SCHEDULE DATE OF EVENT:

-----  
CA EVENT CODE: **CA400**  
EVENT DESCRIPTION: **REMEDY DECISION**  
EVENT SEQUENCE NUMBER: **4**



**Resource Conservation & Recovery Act - Non-CORRACTS Treatment,  
Storage & Disposal Facilities (RCRAT)**

EVENT RESPONSIBLE AGENCY: STATE  
ACTUAL DATE OF EVENT: 10/06/2017  
ORIGINAL SCHEDULE DATE OF EVENT:  
NEW SCHEDULE DATE OF EVENT:

-----  
CA EVENT CODE: CA550NR  
EVENT DESCRIPTION: REMEDY CONSTRUCTION-NO REMEDY CONSTRUCTED  
EVENT SEQUENCE NUMBER: 6  
EVENT RESPONSIBLE AGENCY: STATE  
ACTUAL DATE OF EVENT: 10/06/2017  
ORIGINAL SCHEDULE DATE OF EVENT:  
NEW SCHEDULE DATE OF EVENT:

-----  
CA EVENT CODE: CA400  
EVENT DESCRIPTION: REMEDY DECISION  
EVENT SEQUENCE NUMBER: 7  
EVENT RESPONSIBLE AGENCY: STATE  
ACTUAL DATE OF EVENT: 10/06/2017  
ORIGINAL SCHEDULE DATE OF EVENT:  
NEW SCHEDULE DATE OF EVENT:

-----  
CA EVENT CODE: CA900CR  
EVENT DESCRIPTION: CA PERFORMANCE STANDARDS ATTAINED - CONTROLS REQUIRED  
EVENT SEQUENCE NUMBER: 2  
EVENT RESPONSIBLE AGENCY: STATE  
ACTUAL DATE OF EVENT: 10/06/2017  
ORIGINAL SCHEDULE DATE OF EVENT:  
NEW SCHEDULE DATE OF EVENT:

-----  
CA EVENT CODE: CA900NC  
EVENT DESCRIPTION: CA PERFORMANCE STANDARDS ATTAINED - NO CONTROLS NECESSARY  
EVENT SEQUENCE NUMBER: 1  
EVENT RESPONSIBLE AGENCY: STATE  
ACTUAL DATE OF EVENT: 03/26/2016  
ORIGINAL SCHEDULE DATE OF EVENT:  
NEW SCHEDULE DATE OF EVENT:

-----  
CA EVENT CODE: CA999NF  
EVENT DESCRIPTION: CA PROCESS IS TERMINATED-NO FURTHER ACTION  
EVENT SEQUENCE NUMBER: 4  
EVENT RESPONSIBLE AGENCY: STATE  
ACTUAL DATE OF EVENT: 03/26/2016

**Resource Conservation & Recovery Act - Non-CORRACTS Treatment,  
Storage & Disposal Facilities (RCRAT)**

ORIGINAL SCHEDULE DATE OF EVENT:

NEW SCHEDULE DATE OF EVENT:

-----

CA EVENT CODE: **CA550NR**

EVENT DESCRIPTION: **REMEDY CONSTRUCTION-NO REMEDY CONSTRUCTED**

EVENT SEQUENCE NUMBER: **5**

EVENT RESPONSIBLE AGENCY: **STATE**

ACTUAL DATE OF EVENT: **03/26/2016**

ORIGINAL SCHEDULE DATE OF EVENT:

NEW SCHEDULE DATE OF EVENT:

-----

CA EVENT CODE: **CA400**

EVENT DESCRIPTION: **REMEDY DECISION**

EVENT SEQUENCE NUMBER: **8**

EVENT RESPONSIBLE AGENCY: **STATE**

ACTUAL DATE OF EVENT: **03/26/2016**

ORIGINAL SCHEDULE DATE OF EVENT:

NEW SCHEDULE DATE OF EVENT:

-----

CA EVENT CODE: **CA650SR**

EVENT DESCRIPTION: **STABILIZATION CONSTRUCTION COMPLETED - PRIMARY MEAS SOURCE REMOVAL AND-OR TRTMT**

EVENT SEQUENCE NUMBER: **1**

EVENT RESPONSIBLE AGENCY: **STATE**

ACTUAL DATE OF EVENT: **01/16/2015**

ORIGINAL SCHEDULE DATE OF EVENT:

NEW SCHEDULE DATE OF EVENT:

-----

CA EVENT CODE: **CA200**

EVENT DESCRIPTION: **INVESTIGATION COMPLETE**

EVENT SEQUENCE NUMBER: **3**

EVENT RESPONSIBLE AGENCY: **STATE**

ACTUAL DATE OF EVENT: **01/14/2015**

ORIGINAL SCHEDULE DATE OF EVENT:

NEW SCHEDULE DATE OF EVENT:

-----

CA EVENT CODE: **CA150**

EVENT DESCRIPTION: **INVESTIGATION WORKPLAN APPROVED**

EVENT SEQUENCE NUMBER: **1**

EVENT RESPONSIBLE AGENCY: **STATE**

ACTUAL DATE OF EVENT: **11/24/2014**

ORIGINAL SCHEDULE DATE OF EVENT:

NEW SCHEDULE DATE OF EVENT:

**Resource Conservation & Recovery Act - Non-CORRACTS Treatment,  
Storage & Disposal Facilities (RCRAT)**

-----  
CA EVENT CODE: **CA200**  
EVENT DESCRIPTION: **INVESTIGATION COMPLETE**  
EVENT SEQUENCE NUMBER: **1**  
EVENT RESPONSIBLE AGENCY: **STATE**  
ACTUAL DATE OF EVENT: **11/24/2014**  
ORIGINAL SCHEDULE DATE OF EVENT:  
NEW SCHEDULE DATE OF EVENT:

-----  
CA EVENT CODE: **CA200**  
EVENT DESCRIPTION: **INVESTIGATION COMPLETE**  
EVENT SEQUENCE NUMBER: **2**  
EVENT RESPONSIBLE AGENCY: **STATE**  
ACTUAL DATE OF EVENT: **11/24/2014**  
ORIGINAL SCHEDULE DATE OF EVENT:  
NEW SCHEDULE DATE OF EVENT:

-----  
CA EVENT CODE: **CA550NR**  
EVENT DESCRIPTION: **REMEDY CONSTRUCTION-NO REMEDY CONSTRUCTED**  
EVENT SEQUENCE NUMBER: **3**  
EVENT RESPONSIBLE AGENCY: **STATE**  
ACTUAL DATE OF EVENT: **11/24/2014**  
ORIGINAL SCHEDULE DATE OF EVENT:  
NEW SCHEDULE DATE OF EVENT:

-----  
CA EVENT CODE: **CA999NF**  
EVENT DESCRIPTION: **CA PROCESS IS TERMINATED-NO FURTHER ACTION**  
EVENT SEQUENCE NUMBER: **3**  
EVENT RESPONSIBLE AGENCY: **STATE**  
ACTUAL DATE OF EVENT: **11/24/2014**  
ORIGINAL SCHEDULE DATE OF EVENT:  
NEW SCHEDULE DATE OF EVENT:

-----  
CA EVENT CODE: **CA400**  
EVENT DESCRIPTION: **REMEDY DECISION**  
EVENT SEQUENCE NUMBER: **5**  
EVENT RESPONSIBLE AGENCY: **STATE**  
ACTUAL DATE OF EVENT: **11/24/2014**  
ORIGINAL SCHEDULE DATE OF EVENT:  
NEW SCHEDULE DATE OF EVENT:

-----  
CA EVENT CODE: **CA900CR**

**Resource Conservation & Recovery Act - Non-CORRACTS Treatment,  
Storage & Disposal Facilities (RCRAT)**

EVENT DESCRIPTION: CA PERFORMANCE STANDARDS ATTAINED - CONTROLS REQUIRED  
EVENT SEQUENCE NUMBER: 1  
EVENT RESPONSIBLE AGENCY: STATE  
ACTUAL DATE OF EVENT: 08/25/2010  
ORIGINAL SCHEDULE DATE OF EVENT:  
NEW SCHEDULE DATE OF EVENT:

-----  
CA EVENT CODE: CA550RC  
EVENT DESCRIPTION: REMEDY CONSTRUCTION-REMEDY CONSTRUCTED  
EVENT SEQUENCE NUMBER: 2  
EVENT RESPONSIBLE AGENCY: STATE  
ACTUAL DATE OF EVENT: 08/25/2010  
ORIGINAL SCHEDULE DATE OF EVENT:  
NEW SCHEDULE DATE OF EVENT:

-----  
CA EVENT CODE: CA725YE  
EVENT DESCRIPTION: HUMAN EXPOSURES CONTROLLED DETERMINATION-YES, APPLICABLE AS OF THIS DATE  
EVENT SEQUENCE NUMBER: 6  
EVENT RESPONSIBLE AGENCY: STATE  
ACTUAL DATE OF EVENT: 07/02/2009  
ORIGINAL SCHEDULE DATE OF EVENT:  
NEW SCHEDULE DATE OF EVENT:

-----  
CA EVENT CODE: CA750YE  
EVENT DESCRIPTION: RELEASE TO GW CONTROLLED DETERMINATION-YES, APPLICABLE AS OF THIS DATE  
EVENT SEQUENCE NUMBER: 6  
EVENT RESPONSIBLE AGENCY: STATE  
ACTUAL DATE OF EVENT: 07/02/2009  
ORIGINAL SCHEDULE DATE OF EVENT:  
NEW SCHEDULE DATE OF EVENT:

-----  
CA EVENT CODE: CA999NF  
EVENT DESCRIPTION: CA PROCESS IS TERMINATED-NO FURTHER ACTION  
EVENT SEQUENCE NUMBER: 1  
EVENT RESPONSIBLE AGENCY: STATE  
ACTUAL DATE OF EVENT: 09/29/2007  
ORIGINAL SCHEDULE DATE OF EVENT:  
NEW SCHEDULE DATE OF EVENT:

-----  
CA EVENT CODE: CA400  
EVENT DESCRIPTION: REMEDY DECISION  
EVENT SEQUENCE NUMBER: 2

**Resource Conservation & Recovery Act - Non-CORRACTS Treatment,  
Storage & Disposal Facilities (RCRAT)**

EVENT RESPONSIBLE AGENCY: **STATE**  
ACTUAL DATE OF EVENT: **09/29/2007**  
ORIGINAL SCHEDULE DATE OF EVENT:  
NEW SCHEDULE DATE OF EVENT:

-----  
CA EVENT CODE: **CA400**  
EVENT DESCRIPTION: **REMEDY DECISION**  
EVENT SEQUENCE NUMBER: **3**  
EVENT RESPONSIBLE AGENCY: **STATE**  
ACTUAL DATE OF EVENT: **09/29/2007**  
ORIGINAL SCHEDULE DATE OF EVENT:  
NEW SCHEDULE DATE OF EVENT:

-----  
CA EVENT CODE: **CA550NR**  
EVENT DESCRIPTION: **REMEDY CONSTRUCTION-NO REMEDY CONSTRUCTED**  
EVENT SEQUENCE NUMBER: **4**  
EVENT RESPONSIBLE AGENCY: **STATE**  
ACTUAL DATE OF EVENT: **09/29/2007**  
ORIGINAL SCHEDULE DATE OF EVENT:  
NEW SCHEDULE DATE OF EVENT:

-----  
CA EVENT CODE: **CA225IN**  
EVENT DESCRIPTION: **STABILIZATION MEASURES EVALUATION-FURTHER INVESTIGATION NECESSARY**  
EVENT SEQUENCE NUMBER: **3**  
EVENT RESPONSIBLE AGENCY: **STATE**  
ACTUAL DATE OF EVENT: **07/09/1998**  
ORIGINAL SCHEDULE DATE OF EVENT:  
NEW SCHEDULE DATE OF EVENT:

-----  
CA EVENT CODE: **CA725YE**  
EVENT DESCRIPTION: **HUMAN EXPOSURES CONTROLLED DETERMINATION-YES, APPLICABLE AS OF THIS DATE**  
EVENT SEQUENCE NUMBER: **5**  
EVENT RESPONSIBLE AGENCY: **STATE**  
ACTUAL DATE OF EVENT: **07/09/1998**  
ORIGINAL SCHEDULE DATE OF EVENT:  
NEW SCHEDULE DATE OF EVENT:

-----  
CA EVENT CODE: **CA750YE**  
EVENT DESCRIPTION: **RELEASE TO GW CONTROLLED DETERMINATION-YES, APPLICABLE AS OF THIS DATE**  
EVENT SEQUENCE NUMBER: **5**  
EVENT RESPONSIBLE AGENCY: **STATE**  
ACTUAL DATE OF EVENT: **07/09/1998**

**Resource Conservation & Recovery Act - Non-CORRACTS Treatment,  
Storage & Disposal Facilities (RCRAT)**

ORIGINAL SCHEDULE DATE OF EVENT:

NEW SCHEDULE DATE OF EVENT:

-----

CA EVENT CODE: **CA725IN**

EVENT DESCRIPTION: **HUMAN EXPOSURES CONTROLLED DETERMINATION-MORE INFORMATION NEEDED**

EVENT SEQUENCE NUMBER: **6**

EVENT RESPONSIBLE AGENCY: **STATE**

ACTUAL DATE OF EVENT: **07/09/1998**

ORIGINAL SCHEDULE DATE OF EVENT:

NEW SCHEDULE DATE OF EVENT:

-----

CA EVENT CODE: **CA750IN**

EVENT DESCRIPTION: **RELEASE TO GW CONTROLLED DETERMINATION-MORE INFORMATION NEEDED**

EVENT SEQUENCE NUMBER: **6**

EVENT RESPONSIBLE AGENCY: **STATE**

ACTUAL DATE OF EVENT: **07/09/1998**

ORIGINAL SCHEDULE DATE OF EVENT:

NEW SCHEDULE DATE OF EVENT:

-----

CA EVENT CODE: **CA225NR**

EVENT DESCRIPTION: **STABILIZATION MEASURES EVALUATION-FACILITY NOT AMENABLE TO STABILIZATION**

EVENT SEQUENCE NUMBER: **1**

EVENT RESPONSIBLE AGENCY: **STATE**

ACTUAL DATE OF EVENT: **05/08/1998**

ORIGINAL SCHEDULE DATE OF EVENT:

NEW SCHEDULE DATE OF EVENT:

-----

CA EVENT CODE: **CA725YE**

EVENT DESCRIPTION: **HUMAN EXPOSURES CONTROLLED DETERMINATION-YES, APPLICABLE AS OF THIS DATE**

EVENT SEQUENCE NUMBER: **1**

EVENT RESPONSIBLE AGENCY: **STATE**

ACTUAL DATE OF EVENT: **05/08/1998**

ORIGINAL SCHEDULE DATE OF EVENT:

NEW SCHEDULE DATE OF EVENT:

-----

CA EVENT CODE: **CA750YE**

EVENT DESCRIPTION: **RELEASE TO GW CONTROLLED DETERMINATION-YES, APPLICABLE AS OF THIS DATE**

EVENT SEQUENCE NUMBER: **1**

EVENT RESPONSIBLE AGENCY: **STATE**

ACTUAL DATE OF EVENT: **05/08/1998**

ORIGINAL SCHEDULE DATE OF EVENT:

NEW SCHEDULE DATE OF EVENT:

**Resource Conservation & Recovery Act - Non-CORRACTS Treatment,  
Storage & Disposal Facilities (RCRAT)**

-----  
CA EVENT CODE: **CA225IN**  
EVENT DESCRIPTION: **STABILIZATION MEASURES EVALUATION-FURTHER INVESTIGATION NECESSARY**  
EVENT SEQUENCE NUMBER: **2**  
EVENT RESPONSIBLE AGENCY: **STATE**  
ACTUAL DATE OF EVENT: **05/08/1998**  
ORIGINAL SCHEDULE DATE OF EVENT:  
NEW SCHEDULE DATE OF EVENT:

-----  
CA EVENT CODE: **CA725YE**  
EVENT DESCRIPTION: **HUMAN EXPOSURES CONTROLLED DETERMINATION-YES, APPLICABLE AS OF THIS DATE**  
EVENT SEQUENCE NUMBER: **2**  
EVENT RESPONSIBLE AGENCY: **STATE**  
ACTUAL DATE OF EVENT: **05/08/1998**  
ORIGINAL SCHEDULE DATE OF EVENT:  
NEW SCHEDULE DATE OF EVENT:

-----  
CA EVENT CODE: **CA750YE**  
EVENT DESCRIPTION: **RELEASE TO GW CONTROLLED DETERMINATION-YES, APPLICABLE AS OF THIS DATE**  
EVENT SEQUENCE NUMBER: **2**  
EVENT RESPONSIBLE AGENCY: **STATE**  
ACTUAL DATE OF EVENT: **05/08/1998**  
ORIGINAL SCHEDULE DATE OF EVENT:  
NEW SCHEDULE DATE OF EVENT:

-----  
CA EVENT CODE: **CA725IN**  
EVENT DESCRIPTION: **HUMAN EXPOSURES CONTROLLED DETERMINATION-MORE INFORMATION NEEDED**  
EVENT SEQUENCE NUMBER: **3**  
EVENT RESPONSIBLE AGENCY: **STATE**  
ACTUAL DATE OF EVENT: **05/08/1998**  
ORIGINAL SCHEDULE DATE OF EVENT:  
NEW SCHEDULE DATE OF EVENT:

-----  
CA EVENT CODE: **CA750IN**  
EVENT DESCRIPTION: **RELEASE TO GW CONTROLLED DETERMINATION-MORE INFORMATION NEEDED**  
EVENT SEQUENCE NUMBER: **3**  
EVENT RESPONSIBLE AGENCY: **STATE**  
ACTUAL DATE OF EVENT: **05/08/1998**  
ORIGINAL SCHEDULE DATE OF EVENT:  
NEW SCHEDULE DATE OF EVENT:

-----  
CA EVENT CODE: **CA725IN**

**Resource Conservation & Recovery Act - Non-CORRACTS Treatment,  
Storage & Disposal Facilities (RCRAT)**

EVENT DESCRIPTION: HUMAN EXPOSURES CONTROLLED DETERMINATION-MORE INFORMATION NEEDED  
EVENT SEQUENCE NUMBER: 4  
EVENT RESPONSIBLE AGENCY: STATE  
ACTUAL DATE OF EVENT: 05/08/1998  
ORIGINAL SCHEDULE DATE OF EVENT:  
NEW SCHEDULE DATE OF EVENT:

-----  
CA EVENT CODE: CA750IN  
EVENT DESCRIPTION: RELEASE TO GW CONTROLLED DETERMINATION-MORE INFORMATION NEEDED  
EVENT SEQUENCE NUMBER: 4  
EVENT RESPONSIBLE AGENCY: STATE  
ACTUAL DATE OF EVENT: 05/08/1998  
ORIGINAL SCHEDULE DATE OF EVENT:  
NEW SCHEDULE DATE OF EVENT:

-----  
CA EVENT CODE: CA110  
EVENT DESCRIPTION: INVESTIGATION WORKPLAN RECEIVED  
EVENT SEQUENCE NUMBER: 2  
EVENT RESPONSIBLE AGENCY: STATE  
ACTUAL DATE OF EVENT: 05/14/1997  
ORIGINAL SCHEDULE DATE OF EVENT: 09/15/1996  
NEW SCHEDULE DATE OF EVENT:

-----  
CA EVENT CODE: CA110  
EVENT DESCRIPTION: INVESTIGATION WORKPLAN RECEIVED  
EVENT SEQUENCE NUMBER: 1  
EVENT RESPONSIBLE AGENCY: STATE  
ACTUAL DATE OF EVENT: 04/03/1997  
ORIGINAL SCHEDULE DATE OF EVENT: 09/15/1996  
NEW SCHEDULE DATE OF EVENT:

-----  
CA EVENT CODE: CA260  
EVENT DESCRIPTION: CMS WORKPLAN RECEIVED  
EVENT SEQUENCE NUMBER: 1  
EVENT RESPONSIBLE AGENCY: STATE  
ACTUAL DATE OF EVENT: 04/03/1997  
ORIGINAL SCHEDULE DATE OF EVENT: 09/15/1996  
NEW SCHEDULE DATE OF EVENT:

-----  
CA EVENT CODE: CA400  
EVENT DESCRIPTION: REMEDY DECISION  
EVENT SEQUENCE NUMBER: 1



**Resource Conservation & Recovery Act - Non-CORRACTS Treatment,  
Storage & Disposal Facilities (RCRAT)**

EVENT RESPONSIBLE AGENCY: STATE  
ACTUAL DATE OF EVENT: 04/11/1996  
ORIGINAL SCHEDULE DATE OF EVENT:  
NEW SCHEDULE DATE OF EVENT:

-----  
CA EVENT CODE: CA550NR  
EVENT DESCRIPTION: REMEDY CONSTRUCTION-NO REMEDY CONSTRUCTED  
EVENT SEQUENCE NUMBER: 1  
EVENT RESPONSIBLE AGENCY: STATE  
ACTUAL DATE OF EVENT: 04/11/1996  
ORIGINAL SCHEDULE DATE OF EVENT:  
NEW SCHEDULE DATE OF EVENT:

-----  
CA EVENT CODE: CA999  
EVENT DESCRIPTION: CA PROCESS IS TERMINATED  
EVENT SEQUENCE NUMBER: 1  
EVENT RESPONSIBLE AGENCY: STATE  
ACTUAL DATE OF EVENT: 04/11/1996  
ORIGINAL SCHEDULE DATE OF EVENT:  
NEW SCHEDULE DATE OF EVENT:

-----  
CA EVENT CODE: CA050RF  
EVENT DESCRIPTION: RFA COMPLETED-ASSESSMENT WAS A RFA  
EVENT SEQUENCE NUMBER: 1  
EVENT RESPONSIBLE AGENCY: STATE  
ACTUAL DATE OF EVENT: 09/30/1995  
ORIGINAL SCHEDULE DATE OF EVENT:  
NEW SCHEDULE DATE OF EVENT:

-----  
CA EVENT CODE: CA070YE  
EVENT DESCRIPTION: DETERMINATION OF NEED FOR AN INVESTIGATION-INVESTIGATION IS NECESSARY  
EVENT SEQUENCE NUMBER: 1  
EVENT RESPONSIBLE AGENCY: STATE  
ACTUAL DATE OF EVENT: 09/30/1995  
ORIGINAL SCHEDULE DATE OF EVENT:  
NEW SCHEDULE DATE OF EVENT:

-----  
CA EVENT CODE: CA100  
EVENT DESCRIPTION: INVESTIGATION IMPOSITION  
EVENT SEQUENCE NUMBER: 1  
EVENT RESPONSIBLE AGENCY: STATE  
ACTUAL DATE OF EVENT: 09/30/1995

**Resource Conservation & Recovery Act - Non-CORRACTS Treatment,  
Storage & Disposal Facilities (RCRAT)**

ORIGINAL SCHEDULE DATE OF EVENT:

NEW SCHEDULE DATE OF EVENT:

-----

CA EVENT CODE: **CA006SM**

EVENT DESCRIPTION: **SOLID WASTE MGMT UNIT**

EVENT SEQUENCE NUMBER: **1**

EVENT RESPONSIBLE AGENCY: **STATE**

ACTUAL DATE OF EVENT: **05/25/1995**

ORIGINAL SCHEDULE DATE OF EVENT:

NEW SCHEDULE DATE OF EVENT:

-----

CA EVENT CODE: **CA075ME**

EVENT DESCRIPTION: **CA PRIORITIZATION-MEDIUM CA PRIORITY**

EVENT SEQUENCE NUMBER: **1**

EVENT RESPONSIBLE AGENCY: **STATE**

ACTUAL DATE OF EVENT: **05/25/1995**

ORIGINAL SCHEDULE DATE OF EVENT:

NEW SCHEDULE DATE OF EVENT:

-----

CA EVENT CODE: **CA077L**

EVENT DESCRIPTION: **OVERALL CA RANK**

EVENT SEQUENCE NUMBER: **1**

EVENT RESPONSIBLE AGENCY: **EPA**

ACTUAL DATE OF EVENT: **06/29/1993**

ORIGINAL SCHEDULE DATE OF EVENT:

NEW SCHEDULE DATE OF EVENT:

-----

CA EVENT CODE: **CA075LO**

EVENT DESCRIPTION: **CA PRIORITIZATION-LOW CA PRIORITY**

EVENT SEQUENCE NUMBER: **1**

EVENT RESPONSIBLE AGENCY: **EPA**

ACTUAL DATE OF EVENT: **06/29/1993**

ORIGINAL SCHEDULE DATE OF EVENT: **06/29/1993**

NEW SCHEDULE DATE OF EVENT:

-----

CA EVENT CODE: **CA050**

EVENT DESCRIPTION: **RFA COMPLETED**

EVENT SEQUENCE NUMBER: **1**

EVENT RESPONSIBLE AGENCY: **EPA**

ACTUAL DATE OF EVENT: **06/18/1993**

ORIGINAL SCHEDULE DATE OF EVENT: **06/18/1993**

NEW SCHEDULE DATE OF EVENT:

**Resource Conservation & Recovery Act - Non-CORRACTS Treatment,  
Storage & Disposal Facilities (RCRAT)**

-----  
CA EVENT CODE: **CA550RC**  
EVENT DESCRIPTION: **REMEDY CONSTRUCTION-REMEDY CONSTRUCTED**  
EVENT SEQUENCE NUMBER: **1**  
EVENT RESPONSIBLE AGENCY: **STATE**  
ACTUAL DATE OF EVENT: **08/04/1988**  
ORIGINAL SCHEDULE DATE OF EVENT:  
NEW SCHEDULE DATE OF EVENT:

-----  
CA EVENT CODE: **CA400**  
EVENT DESCRIPTION: **REMEDY DECISION**  
EVENT SEQUENCE NUMBER: **6**  
EVENT RESPONSIBLE AGENCY: **STATE**  
ACTUAL DATE OF EVENT: **08/04/1988**  
ORIGINAL SCHEDULE DATE OF EVENT:  
NEW SCHEDULE DATE OF EVENT:

---

[Back to Report Summary](#)

# Superfund Enterprise Management System Archived Site Inventory (SEMSARCH)

**MAP ID# 59**

Distance from Property: 0.234 mi. (1,236 ft.) N  
Elevation: 5,129 ft. (Higher than TP)

## **FACILITY INFORMATION**

EPA ID#: COT090011529

SITE ID#: 0800350

NAME: COLO STATE UNIV

ADDRESS: OVERLAND TRAIL & RAMPART RD  
FORT COLLINS, CO 80523

COUNTY: LARIMER

FEDERAL FACILITY: **NOT A FEDERAL FACILITY**

SUPERFUND ALTERNATIVE AGREEMENT IN PLACE?: **NO**

NPL: **NOT ON THE NPL**

NON NPL STATUS: **DEFERRED TO RCRA (SUBTITLE C)**

SUPERFUND SITE INFORMATION: [CLICK HERE](#)

Below information was gathered from the prior NFRAP update completed in 10/2013 update:

ACTION	START DATE	COMPLETION DATE	RESPONSIBILITY
DS - DISCOVERY	NOT REPORTED	7/1/1981	EPA FUND
PA - PRELIMINARY ASSESSMENT	NOT REPORTED	10/1/1984	STATE (FUND)
PA - PRELIMINARY ASSESSMENT	NOT REPORTED	6/30/1993	EPA FUND
VS - ARCHIVE SITE	NOT REPORTED	10/10/1996	EPA IN-HOUSE

## **ACTION DESCRIPTIONS**

**DS - (DISCOVERY) - THE PROCESS BY WHICH A POTENTIAL HAZARDOUS WASTE SITE IS BROUGHT TO THE ATTENTION OF THE EPA. THE PROCESS CAN OCCUR THROUGH THE USE OF SEVERAL MECHANISMS SUCH AS A PHONE CALL OR REFERRAL BY ANOTHER GOVERNMENT AGENCY.**

**PA - (PRELIMINARY ASSESSMENT) - COLLECTION OF DIVERSE EXISTING INFORMATION ABOUT THE SOURCE AND NATURE OF THE SITE HAZARD. IT IS EPA POLICY TO COMPLETE THE PRELIMINARY ASSESSMENT WITHIN ONE YEAR OF SITE DISCOVERY.**

**PA - (PRELIMINARY ASSESSMENT) - COLLECTION OF DIVERSE EXISTING INFORMATION ABOUT THE SOURCE AND NATURE OF THE SITE HAZARD. IT IS EPA POLICY TO COMPLETE THE PRELIMINARY ASSESSMENT WITHIN ONE YEAR OF SITE DISCOVERY.**

**VS - (ARCHIVE SITE) - THE DECISION IS MADE THAT NO FURTHER ACTIVITY IS PLANNED AT THE SITE.**

---

[Back to Report Summary](#)

# Air Pollution Control Division Permitted Facilities (APCDP)

MAP ID# 60

Distance from Property: 0.292 mi. (1,542 ft.) N  
Elevation: 5,029 ft. (Lower than TP)

## SITE INFORMATION

SITE ID: 069-0199  
FACILITY NAME: 7-ELEVEN, INC. - NO 13171  
ADDRESS: 505 S SHIELDS ST  
FORT COLLINS, CO 80521  
PERMIT NAME: 7-ELEVEN, INC. - NO 13171  
FACILITY CLASSIFICATION: 0

## AIR PROGRAM

AIR PROGRAM CLASSIFICATION: 'A'=Major, 'B'=Minor, 'SM'=Synthetic Minor, 'ND'=No Major Source Threshold Defined, 'C'=Unknown, 'BLANK'= BLANK FIELD

AIR PROGRAM CLASS: MINOR  
ACID PRECIPITATION: BLANK APEN EXEMPT: BLANK CFC TRACKING: BLANK  
CONDENSATE STORAGE TANK: BLANK FESOP (NON-TITLE V): BLANK MACT (SEC. 63 NESHAPS): BLANK  
NESHAP: BLANK NON FEDERALLY REPORTABLE SOURCE: BLANK FEDERAL NSPS: BLANK  
STATE NSPS: BLANK NSR: BLANK PSD: BLANK SIP SOURCE UNDER FEDERAL JURISDICTION: BLANK  
SIP SOURCE: B TITLE V PERMITS: BLANK NATIVE AMERICAN: BLANK

PLANT AIR PROGRAM:

PROPERTY AREA: NOT REPORTED

COMPLIANCE MONITORING SYSTEM: NOT REPORTED

DATE COMPLIANCE MONITORING SYSTEM: 01/27/04

STANDARD INDUSTRIAL DESCRIPTION:

**AUTOMOTIVE DEALERS AND GASOLINE SERVICE STATIONS - GASOLINE SERVICE STATION**

## SITE CONTACT INFORMATION

CONTACT NAME: MARC WESTFALL  
CONTACT PHONE: (214)415-0146  
SITE DESCRIPTION: CONVENIENCE STORE  
COMMENTS:

**NOT REPORTED**

## OWNER INFORMATION

OWNER CUSTOMER #: 7510851310  
OWNER NAME: 7-ELEVEN, INC.  
ADDRESS: PO BOX 711  
DALLAS, 48 75221-0711\*  
OWNER MAIL NAME: MICA FEINSTEIN  
OWNER MAIL PHONE: (972)828-7908  
SITE OWNER DESCRIPTION: GASOLINE (WAS SOUTHLAND)

## SITE POLLUTANT INFORMATION

EFFECTIVE YEAR OF INVENTORY: 2020  
POLLUTANT NAME: VOC - VOLATILE ORGANIC COMPOUNDS  
EMISSION DATA SUBMITTED YEAR: 2018  
POLLUTANT IS A HAZARDOUS AIR POLLUTANT UNDER COLORADO SECTION 25-7-109.3 C.R.S.: NO  
POLLUTANT IS A CRITERIA POLLUTANT: YES  
POLLUTANT IS REPORTABLE AS EPCRA (SARA TITLE III) COMPOUND ONLY: NO  
POLLUTANT IS A HAZARDOUS AIR POLLUTANT LISTED UNDER THE FEDERAL CAAA SECTION 112: NO  
POLLUTANT IS A OZONE DEPLETING COMPOUND LISTED UNDER COLORADO AQCC REGULATION 15 SECTION II.11.: NO

## Air Pollution Control Division Permitted Facilities (APCDP)

ESTIMATED EMISSIONS: (TONS PER YEAR):	UNCONTROLLED ESTIMATED EMISSIONS: (TONS PER YEAR):	EMISSIONS LIMIT: (TONS PER YEAR):
<b>1.92115</b>	<b>7.57723</b>	<b>0.00000</b>

ESTIMATED EMISSIONS WITH RULE EFFECTIVENESS:  
(TONS PER YEAR)  
**0.00000**

EFFECTIVE YEAR OF INVENTORY: **2019**

POLLUTANT NAME: **VOC - VOLATILE ORGANIC COMPOUNDS**

EMISSION DATA SUBMITTED YEAR: **2018**

POLLUTANT IS A HAZARDOUS AIR POLLUTANT UNDER COLORADO SECTION 25-7-109.3 C.R.S: **NO**

POLLUTANT IS A CRITERIA POLLUTANT: **YES**

POLLUTANT IS REPORTABLE AS EPCRA (SARA TITLE III) COMPOUND ONLY: **NO**

POLLUTANT IS A HAZARDOUS AIR POLLUTANT LISTED UNDER THE FEDERAL CAAA SECTION 112: **NO**

POLLUTANT IS A OZONE DEPLETING COMPOUND LISTED UNDER COLORADO AQCC REGULATION 15 SECTION II.11.: **NO**

ESTIMATED EMISSIONS: (TONS PER YEAR):	UNCONTROLLED ESTIMATED EMISSIONS: (TONS PER YEAR):	EMISSIONS LIMIT: (TONS PER YEAR):
<b>1.92115</b>	<b>7.57723</b>	<b>0.00000</b>

ESTIMATED EMISSIONS WITH RULE EFFECTIVENESS:  
(TONS PER YEAR)  
**0.00000**

EFFECTIVE YEAR OF INVENTORY: **2019**

POLLUTANT NAME: **VOC - VOLATILE ORGANIC COMPOUNDS**

EMISSION DATA SUBMITTED YEAR: **2011**

POLLUTANT IS A HAZARDOUS AIR POLLUTANT UNDER COLORADO SECTION 25-7-109.3 C.R.S: **NO**

POLLUTANT IS A CRITERIA POLLUTANT: **YES**

POLLUTANT IS REPORTABLE AS EPCRA (SARA TITLE III) COMPOUND ONLY: **NO**

POLLUTANT IS A HAZARDOUS AIR POLLUTANT LISTED UNDER THE FEDERAL CAAA SECTION 112: **NO**

POLLUTANT IS A OZONE DEPLETING COMPOUND LISTED UNDER COLORADO AQCC REGULATION 15 SECTION II.11.: **NO**

ESTIMATED EMISSIONS: (TONS PER YEAR):	UNCONTROLLED ESTIMATED EMISSIONS: (TONS PER YEAR):	EMISSIONS LIMIT: (TONS PER YEAR):
<b>1.19836</b>	<b>1.19836</b>	<b>0.00000</b>

ESTIMATED EMISSIONS WITH RULE EFFECTIVENESS:  
(TONS PER YEAR)  
**0.00000**

EFFECTIVE YEAR OF INVENTORY: **2018**

POLLUTANT NAME: **VOC - VOLATILE ORGANIC COMPOUNDS**

EMISSION DATA SUBMITTED YEAR: **2011**

POLLUTANT IS A HAZARDOUS AIR POLLUTANT UNDER COLORADO SECTION 25-7-109.3 C.R.S: **NO**

POLLUTANT IS A CRITERIA POLLUTANT: **YES**

POLLUTANT IS REPORTABLE AS EPCRA (SARA TITLE III) COMPOUND ONLY: **NO**

POLLUTANT IS A HAZARDOUS AIR POLLUTANT LISTED UNDER THE FEDERAL CAAA SECTION 112: **NO**

POLLUTANT IS A OZONE DEPLETING COMPOUND LISTED UNDER COLORADO AQCC REGULATION 15 SECTION II.11.: **NO**

ESTIMATED EMISSIONS: (TONS PER YEAR):	UNCONTROLLED ESTIMATED EMISSIONS: (TONS PER YEAR):	EMISSIONS LIMIT: (TONS PER YEAR):
<b>1.19836</b>	<b>1.19836</b>	<b>0.00000</b>

ESTIMATED EMISSIONS WITH RULE EFFECTIVENESS:

# Air Pollution Control Division Permitted Facilities (APCDP)

(TONS PER YEAR)

**0.00000**

EFFECTIVE YEAR OF INVENTORY: **2015**

POLLUTANT NAME: **71432 - BENZENE**

EMISSION DATA SUBMITTED YEAR: **2011**

POLLUTANT IS A HAZARDOUS AIR POLLUTANT UNDER COLORADO SECTION 25-7-109.3 C.R.S: **NO**

POLLUTANT IS A CRITERIA POLLUTANT: **NO**

POLLUTANT IS REPORTABLE AS EPCRA (SARA TITLE III) COMPOUND ONLY: **NO**

POLLUTANT IS A HAZARDOUS AIR POLLUTANT LISTED UNDER THE FEDERAL CAAA SECTION 112: **YES**

POLLUTANT IS A OZONE DEPLETING COMPOUND LISTED UNDER COLORADO AQCC REGULATION 15 SECTION II.11.: **NO**

ESTIMATED EMISSIONS:	UNCONTROLLED ESTIMATED EMISSIONS:	EMISSIONS LIMIT:
(TONS PER YEAR):	(TONS PER YEAR):	(TONS PER YEAR):

**0.01640**

**0.01640**

**0.00000**

ESTIMATED EMISSIONS WITH RULE EFFECTIVENESS:

(TONS PER YEAR)

**0.00000**

EFFECTIVE YEAR OF INVENTORY: **2017**

POLLUTANT NAME: **VOC - VOLATILE ORGANIC COMPOUNDS**

EMISSION DATA SUBMITTED YEAR: **2011**

POLLUTANT IS A HAZARDOUS AIR POLLUTANT UNDER COLORADO SECTION 25-7-109.3 C.R.S: **NO**

POLLUTANT IS A CRITERIA POLLUTANT: **YES**

POLLUTANT IS REPORTABLE AS EPCRA (SARA TITLE III) COMPOUND ONLY: **NO**

POLLUTANT IS A HAZARDOUS AIR POLLUTANT LISTED UNDER THE FEDERAL CAAA SECTION 112: **NO**

POLLUTANT IS A OZONE DEPLETING COMPOUND LISTED UNDER COLORADO AQCC REGULATION 15 SECTION II.11.: **NO**

ESTIMATED EMISSIONS:	UNCONTROLLED ESTIMATED EMISSIONS:	EMISSIONS LIMIT:
(TONS PER YEAR):	(TONS PER YEAR):	(TONS PER YEAR):

**1.19836**

**1.19836**

**0.00000**

ESTIMATED EMISSIONS WITH RULE EFFECTIVENESS:

(TONS PER YEAR)

**0.00000**

EFFECTIVE YEAR OF INVENTORY: **2016**

POLLUTANT NAME: **VOC - VOLATILE ORGANIC COMPOUNDS**

EMISSION DATA SUBMITTED YEAR: **2011**

POLLUTANT IS A HAZARDOUS AIR POLLUTANT UNDER COLORADO SECTION 25-7-109.3 C.R.S: **NO**

POLLUTANT IS A CRITERIA POLLUTANT: **YES**

POLLUTANT IS REPORTABLE AS EPCRA (SARA TITLE III) COMPOUND ONLY: **NO**

POLLUTANT IS A HAZARDOUS AIR POLLUTANT LISTED UNDER THE FEDERAL CAAA SECTION 112: **NO**

POLLUTANT IS A OZONE DEPLETING COMPOUND LISTED UNDER COLORADO AQCC REGULATION 15 SECTION II.11.: **NO**

ESTIMATED EMISSIONS:	UNCONTROLLED ESTIMATED EMISSIONS:	EMISSIONS LIMIT:
(TONS PER YEAR):	(TONS PER YEAR):	(TONS PER YEAR):

**1.19836**

**1.19836**

**0.00000**

ESTIMATED EMISSIONS WITH RULE EFFECTIVENESS:

(TONS PER YEAR)

**0.00000**

EFFECTIVE YEAR OF INVENTORY: **2015**

## Air Pollution Control Division Permitted Facilities (APCDP)

POLLUTANT NAME: **VOC - VOLATILE ORGANIC COMPOUNDS**

EMISSION DATA SUBMITTED YEAR: **2011**

POLLUTANT IS A HAZARDOUS AIR POLLUTANT UNDER COLORADO SECTION 25-7-109.3 C.R.S: **NO**

POLLUTANT IS A CRITERIA POLLUTANT: **YES**

POLLUTANT IS REPORTABLE AS EPCRA (SARA TITLE III) COMPOUND ONLY: **NO**

POLLUTANT IS A HAZARDOUS AIR POLLUTANT LISTED UNDER THE FEDERAL CAAA SECTION 112: **NO**

POLLUTANT IS A OZONE DEPLETING COMPOUND LISTED UNDER COLORADO AQCC REGULATION 15 SECTION II.11.: **NO**

ESTIMATED EMISSIONS:	UNCONTROLLED ESTIMATED EMISSIONS:	EMISSIONS LIMIT:
<small>(TONS PER YEAR):</small>	<small>(TONS PER YEAR):</small>	<small>(TONS PER YEAR):</small>

<b>1.19836</b>	<b>1.19836</b>	<b>0.00000</b>
----------------	----------------	----------------

ESTIMATED EMISSIONS WITH RULE EFFECTIVENESS:  
(TONS PER YEAR)

**0.00000**

EFFECTIVE YEAR OF INVENTORY: **2011**

POLLUTANT NAME: **71432 - BENZENE**

EMISSION DATA SUBMITTED YEAR: **2006**

POLLUTANT IS A HAZARDOUS AIR POLLUTANT UNDER COLORADO SECTION 25-7-109.3 C.R.S: **NO**

POLLUTANT IS A CRITERIA POLLUTANT: **NO**

POLLUTANT IS REPORTABLE AS EPCRA (SARA TITLE III) COMPOUND ONLY: **NO**

POLLUTANT IS A HAZARDOUS AIR POLLUTANT LISTED UNDER THE FEDERAL CAAA SECTION 112: **YES**

POLLUTANT IS A OZONE DEPLETING COMPOUND LISTED UNDER COLORADO AQCC REGULATION 15 SECTION II.11.: **NO**

ESTIMATED EMISSIONS:	UNCONTROLLED ESTIMATED EMISSIONS:	EMISSIONS LIMIT:
<small>(TONS PER YEAR):</small>	<small>(TONS PER YEAR):</small>	<small>(TONS PER YEAR):</small>

<b>0.05900</b>	<b>0.05900</b>	<b>0.00000</b>
----------------	----------------	----------------

ESTIMATED EMISSIONS WITH RULE EFFECTIVENESS:  
(TONS PER YEAR)

**0.00000**

EFFECTIVE YEAR OF INVENTORY: **2011**

POLLUTANT NAME: **VOC - VOLATILE ORGANIC COMPOUNDS**

EMISSION DATA SUBMITTED YEAR: **2006**

POLLUTANT IS A HAZARDOUS AIR POLLUTANT UNDER COLORADO SECTION 25-7-109.3 C.R.S: **NO**

POLLUTANT IS A CRITERIA POLLUTANT: **YES**

POLLUTANT IS REPORTABLE AS EPCRA (SARA TITLE III) COMPOUND ONLY: **NO**

POLLUTANT IS A HAZARDOUS AIR POLLUTANT LISTED UNDER THE FEDERAL CAAA SECTION 112: **NO**

POLLUTANT IS A OZONE DEPLETING COMPOUND LISTED UNDER COLORADO AQCC REGULATION 15 SECTION II.11.: **NO**

ESTIMATED EMISSIONS:	UNCONTROLLED ESTIMATED EMISSIONS:	EMISSIONS LIMIT:
<small>(TONS PER YEAR):</small>	<small>(TONS PER YEAR):</small>	<small>(TONS PER YEAR):</small>

<b>5.32684</b>	<b>5.32684</b>	<b>0.00000</b>
----------------	----------------	----------------

ESTIMATED EMISSIONS WITH RULE EFFECTIVENESS:  
(TONS PER YEAR)

**0.00000**

### **STACK**

EFFECTIVE YEAR OF INVENTORY: **2020**

EMISSION DATA SUBMITTED YEAR: **2018**

EMISSION RELEASE POINT (STACK): **3 GAS USTS**

STACK GAS FLOW RATE:      STACK GAS FLOW RATE (NEI COMPATIBLE):



# Air Pollution Control Division Permitted Facilities (APCDP)

(CUBIC FEET PER MINUTE):

(CUBIC FEET PER MINUTE):

**0.00000**

**0.00000**

STACK HEIGHT:

STACK DIAMETER:

PLUME HEIGHT:

**0.00000**

**0.00000**

**20.00000**

STACK TYPE DESCRIPTION:

**FUGITIVE EMISSIONS, NO STACK EXISTS**

EFFECTIVE YEAR OF INVENTORY: **2019**

EMISSION DATA SUBMITTED YEAR: **2011**

EMISSION RELEASE POINT (STACK): **3 GAS USTS**

STACK GAS FLOW RATE:

STACK GAS FLOW RATE (NEI COMPATIBLE):

(CUBIC FEET PER MINUTE):

(CUBIC FEET PER MINUTE):

**0.00000**

**0.00000**

STACK HEIGHT:

STACK DIAMETER:

PLUME HEIGHT:

**0.00000**

**0.00000**

**20.00000**

STACK TYPE DESCRIPTION:

**FUGITIVE EMISSIONS, NO STACK EXISTS**

EFFECTIVE YEAR OF INVENTORY: **2011**

EMISSION DATA SUBMITTED YEAR: **2006**

EMISSION RELEASE POINT (STACK): **3 GAS USTS**

STACK GAS FLOW RATE:

STACK GAS FLOW RATE (NEI COMPATIBLE):

(CUBIC FEET PER MINUTE):

(CUBIC FEET PER MINUTE):

**0.00000**

**0.00000**

STACK HEIGHT:

STACK DIAMETER:

PLUME HEIGHT:

**0.00000**

**0.00000**

**20.00000**

STACK TYPE DESCRIPTION:

**FUGITIVE EMISSIONS, NO STACK EXISTS**

## **STACK POLLUTANT**

EFFECTIVE YEAR OF INVENTORY: **2020**

POLLUTANT NAME: **VOC - VOLATILE ORGANIC COMPOUNDS**

EMISSION DATA SUBMITTED YEAR: **2018**

POLLUTANT IS A HAZARDOUS AIR POLLUTANT UNDER COLORADO SECTION 25-7-109.3 C.R.S.: **NO**

POLLUTANT IS A CRITERIA POLLUTANT: **YES**

POLLUTANT IS REPORTABLE AS EPCRA (SARA TITLE III) COMPOUND ONLY: **NO**

POLLUTANT IS A HAZARDOUS AIR POLLUTANT LISTED UNDER THE FEDERAL CAAA SECTION 112: **NO**

POLLUTANT IS A OZONE DEPLETING COMPOUND LISTED UNDER COLORADO AQCC REGULATION 15 SECTION II.11.: **NO**

ESTIMATED EMISSIONS:

UNCONTROLLED ESTIMATED EMISSIONS:

EMISSIONS LIMIT:

(TONS PER YEAR):

(TONS PER YEAR):

(TONS PER YEAR):

**1.92115**

**7.57723**

**0.00000**

ESTIMATED EMISSIONS WITH RULE EFFECTIVENESS:

(TONS PER YEAR)

**0.00000**

EFFECTIVE YEAR OF INVENTORY: **2019**

POLLUTANT NAME: **VOC - VOLATILE ORGANIC COMPOUNDS**

EMISSION DATA SUBMITTED YEAR: **2011**

POLLUTANT IS A HAZARDOUS AIR POLLUTANT UNDER COLORADO SECTION 25-7-109.3 C.R.S.: **NO**

## Air Pollution Control Division Permitted Facilities (APCDP)

POLLUTANT IS A CRITERIA POLLUTANT: **YES**

POLLUTANT IS REPORTABLE AS EPCRA (SARA TITLE III) COMPOUND ONLY: **NO**

POLLUTANT IS A HAZARDOUS AIR POLLUTANT LISTED UNDER THE FEDERAL CAAA SECTION 112: **NO**

POLLUTANT IS A OZONE DEPLETING COMPOUND LISTED UNDER COLORADO AQCC REGULATION 15 SECTION II.11.: **NO**

ESTIMATED EMISSIONS: UNCONTROLLED ESTIMATED EMISSIONS: EMISSIONS LIMIT:  
(TONS PER YEAR): (TONS PER YEAR): (TONS PER YEAR):

**1.19836** **1.19836** **0.00000**

ESTIMATED EMISSIONS WITH RULE EFFECTIVENESS:  
(TONS PER YEAR)

**0.00000**

EFFECTIVE YEAR OF INVENTORY: **NOT REPORTED**

POLLUTANT NAME: **71432 - BENZENE**

EMISSION DATA SUBMITTED YEAR: **2011**

POLLUTANT IS A HAZARDOUS AIR POLLUTANT UNDER COLORADO SECTION 25-7-109.3 C.R.S: **NO**

POLLUTANT IS A CRITERIA POLLUTANT: **NO**

POLLUTANT IS REPORTABLE AS EPCRA (SARA TITLE III) COMPOUND ONLY: **NO**

POLLUTANT IS A HAZARDOUS AIR POLLUTANT LISTED UNDER THE FEDERAL CAAA SECTION 112: **YES**

POLLUTANT IS A OZONE DEPLETING COMPOUND LISTED UNDER COLORADO AQCC REGULATION 15 SECTION II.11.: **NO**

ESTIMATED EMISSIONS: UNCONTROLLED ESTIMATED EMISSIONS: EMISSIONS LIMIT:  
(TONS PER YEAR): (TONS PER YEAR): (TONS PER YEAR):

**0.01640** **0.01640** **0.00000**

ESTIMATED EMISSIONS WITH RULE EFFECTIVENESS:  
(TONS PER YEAR)

**0.00000**

### UNIT COMMENT

**-NO COMMENTS REPORTED**

[Back to Report Summary](#)

## Formerly Used Defense Sites (FUDS)

**MAP ID# 60**

Distance from Property: 0.262 mi. (1,383 ft.) N  
Elevation: 5,029 ft. (Lower than TP)

### **FACILITY INFORMATION**

Geosearch Id: **B08CO0720**  
FUDS NUMBER: **B08CO0720**  
PROPERTY NAME: **US ARMY RESERVE CENTER**  
ADDRESS: **LARIMER COUNTY**  
**FORT COLLINS, CO 80521**  
COUNTY: **LARIMER**

### **FACILITY DETAIL(S)**

#### **FUDS PROPERTY POINT DATA**

FFID: **CO89799F059100**  
PROPERTY ID: **NOT REPORTED**  
PROJECT ID: **NOT REPORTED**  
ENV SITE ID: **NOT REPORTED**  
SITE ID: **NOT REPORTED**  
MRA ID: **NOT REPORTED**  
PROJECT NUMBER: **NOT REPORTED**  
PROJECT NAME: **NOT REPORTED**  
PROGRAM: **NOT REPORTED**  
CATEGORY: **NOT REPORTED**  
STATUS: **PROPERTIES WITHOUT PROJECTS**  
FED LAND TYPE: **NOT REPORTED**  
FED LAND NAME: **NOT REPORTED**  
FED LAND AGENCY: **NOT REPORTED**  
SITE CLOSEOUT DATE: **NOT REPORTED**  
REMEDY IN PLACE DATE: **NOT REPORTED**  
RESPONSE COMPLETE DATE: **NOT REPORTED**  
NPL STATUS CODE: **NOT LISTED**  
CURRENT OWNER: **OTHER**  
ELIGIBILITY: **INELIGIBLE**  
HAS PROJECTS: **NO**  
FISCAL YEAR: **2018**  
EPA REGION: **08**  
CONGRESSIONAL DISTRICT: **02**  
DISTRICT RESPONSIBLE FOR THE FUDS PROPERTY: **OMAHA DISTRICT (NWO)**  
IS THE PROPERTY HAS ANY CLEANUP UNDER THE MILITARY MUNITIONS RESPONSE PROGRAM (MMRP): **NOT REPORTED**  
ACREAGE: **NOT REPORTED**  
DESCRIPTION: **NOT REPORTED**  
HISTORY: **NOT REPORTED**  
EMS MAP LINK: [CLICK HERE](#)

---

[Back to Report Summary](#)

# Leaking Storage Tank Facilities (LST)

**MAP ID# 60**

Distance from Property: 0.292 mi. (1,542 ft.) N  
Elevation: 5,029 ft. (Lower than TP)

## FACILITY INFORMATION

UNIQUE ID: 9216  
SITE NAME: 7-ELEVEN #13171  
ADDRESS: 505 S SHIELDS ST  
FORT COLLINS, CO 80521  
COUNTY: LARIMER  
CONTACT: TECHNICAL ASSISTANCE LINE  
PHONE: 303-318-8547  
EMAIL: CDLE\_OPS\_PUBLIC\_RECORDS\_CENTER@STATE.CO.US

## LEAKING INFORMATION

EVENT ID:	FACILITY ID:	STATUS:	RELEASE DATE:	RELEASE SOURCE:	RELEASE CAUSE:	TYPE:	CLOSURE DATE:
7807	9216	CLOSED				TIER I	10/16/1999
OPUS LINK: <a href="#">CLICK HERE</a>							
11314	9216	CLOSED	12/8/2010	DISPENSER - OTHER FITTINGS	OTHER	TIER I	2/10/2011
OPUS LINK: <a href="#">CLICK HERE</a>							
11314	9216	CLOSED	12/8/2010	OVERFILL - SPILL BUCKET	UNKNOWN	TIER I	2/10/2011
OPUS LINK: <a href="#">CLICK HERE</a>							
13186	9216	CLOSED	11/12/2018	DISPENSER - OTHER FITTINGS	OTHER	TIER I	6/11/2019
OPUS LINK: <a href="#">CLICK HERE</a>							
13186	9216	CLOSED	11/12/2018	OVERFILL - SPILL BUCKET	UNKNOWN	TIER I	6/11/2019
OPUS LINK: <a href="#">CLICK HERE</a>							

## UST INFORMATION

FACILITY ID: 9216  
EVENT ID: 7807  
FACILITY NAME: 7-ELEVEN #13171  
ADDRESS: 505 S SHIELDS ST  
CITY: FORT COLLINS  
ZIPCODE: 80521  
FULL NAME: 7-ELEVEN INC  
OWNER ID: 5230  
TANK ID: 24372  
TANK TAG: 9216-1  
CAPACITY (Gallons): 10000  
PRODUCT: UNLEADED REGULAR (RUL)  
TANK TYPE: UST  
TANK STATUS: PERMANENTLY CLOSED  
LOG DATE: 10/13/1999

-----  
FACILITY ID: 9216

## Leaking Storage Tank Facilities (LST)

EVENT ID: 11314  
FACILITY NAME: 7-ELEVEN #13171  
ADDRESS: 505 S SHIELDS ST  
CITY: FORT COLLINS  
ZIPCODE: 80521  
FULL NAME: 7-ELEVEN INC  
OWNER ID: 5230  
TANK ID: 24372  
TANK TAG: 9216-1  
CAPACITY (Gallons): 10000  
PRODUCT: UNLEADED REGULAR (RUL)  
TANK TYPE: UST  
TANK STATUS: PERMANENTLY CLOSED  
LOG DATE: 12/9/2010

-----  
FACILITY ID: 9216  
EVENT ID: 13186  
FACILITY NAME: 7-ELEVEN #13171  
ADDRESS: 505 S SHIELDS ST  
CITY: FORT COLLINS  
ZIPCODE: 80521  
FULL NAME: 7-ELEVEN INC  
OWNER ID: 5230  
TANK ID: 24372  
TANK TAG: 9216-1  
CAPACITY (Gallons): 10000  
PRODUCT: UNLEADED REGULAR (RUL)  
TANK TYPE: UST  
TANK STATUS: PERMANENTLY CLOSED  
LOG DATE: 11/13/2018

-----  
FACILITY ID: 9216  
EVENT ID: 7807  
FACILITY NAME: 7-ELEVEN #13171  
ADDRESS: 505 S SHIELDS ST  
CITY: FORT COLLINS  
ZIPCODE: 80521  
FULL NAME: 7-ELEVEN INC  
OWNER ID: 5230  
TANK ID: 24373  
TANK TAG: 9216-2  
CAPACITY (Gallons): 10000  
PRODUCT: DIESEL  
TANK TYPE: UST  
TANK STATUS: PERMANENTLY CLOSED

## Leaking Storage Tank Facilities (LST)

LOG DATE: 10/13/1999

-----  
FACILITY ID: 9216  
EVENT ID: 11314  
FACILITY NAME: 7-ELEVEN #13171  
ADDRESS: 505 S SHIELDS ST  
CITY: FORT COLLINS  
ZIPCODE: 80521  
FULL NAME: 7-ELEVEN INC  
OWNER ID: 5230  
TANK ID: 24373  
TANK TAG: 9216-2  
CAPACITY (Gallons): 10000  
PRODUCT: DIESEL  
TANK TYPE: UST  
TANK STATUS: PERMANENTLY CLOSED  
LOG DATE: 12/9/2010

-----  
FACILITY ID: 9216  
EVENT ID: 13186  
FACILITY NAME: 7-ELEVEN #13171  
ADDRESS: 505 S SHIELDS ST  
CITY: FORT COLLINS  
ZIPCODE: 80521  
FULL NAME: 7-ELEVEN INC  
OWNER ID: 5230  
TANK ID: 24373  
TANK TAG: 9216-2  
CAPACITY (Gallons): 10000  
PRODUCT: DIESEL  
TANK TYPE: UST  
TANK STATUS: PERMANENTLY CLOSED  
LOG DATE: 11/13/2018

-----  
FACILITY ID: 9216  
EVENT ID: 7807  
FACILITY NAME: 7-ELEVEN #13171  
ADDRESS: 505 S SHIELDS ST  
CITY: FORT COLLINS  
ZIPCODE: 80521  
FULL NAME: 7-ELEVEN INC  
OWNER ID: 5230  
TANK ID: 24374  
TANK TAG: 9216-3

## Leaking Storage Tank Facilities (LST)

CAPACITY (Gallons): 10000  
PRODUCT: UNLEADED PREMIUM (PUL)  
TANK TYPE: UST  
TANK STATUS: PERMANENTLY CLOSED  
LOG DATE: 10/13/1999

-----  
FACILITY ID: 9216  
EVENT ID: 11314  
FACILITY NAME: 7-ELEVEN #13171  
ADDRESS: 505 S SHIELDS ST  
CITY: FORT COLLINS  
ZIPCODE: 80521  
FULL NAME: 7-ELEVEN INC  
OWNER ID: 5230  
TANK ID: 24374  
TANK TAG: 9216-3  
CAPACITY (Gallons): 10000  
PRODUCT: UNLEADED PREMIUM (PUL)  
TANK TYPE: UST  
TANK STATUS: PERMANENTLY CLOSED  
LOG DATE: 12/9/2010

-----  
FACILITY ID: 9216  
EVENT ID: 13186  
FACILITY NAME: 7-ELEVEN #13171  
ADDRESS: 505 S SHIELDS ST  
CITY: FORT COLLINS  
ZIPCODE: 80521  
FULL NAME: 7-ELEVEN INC  
OWNER ID: 5230  
TANK ID: 24374  
TANK TAG: 9216-3  
CAPACITY (Gallons): 10000  
PRODUCT: UNLEADED PREMIUM (PUL)  
TANK TYPE: UST  
TANK STATUS: PERMANENTLY CLOSED  
LOG DATE: 11/13/2018

-----  
FACILITY ID: 9216  
EVENT ID: 7807  
FACILITY NAME: 7-ELEVEN #13171  
ADDRESS: 505 S SHIELDS ST  
CITY: FORT COLLINS  
ZIPCODE: 80521

## Leaking Storage Tank Facilities (LST)

FULL NAME: 7-ELEVEN INC  
OWNER ID: 5230  
TANK ID: 47711  
TANK TAG: 9216-4  
CAPACITY (Gallons): 15000  
PRODUCT: UNLEADED REGULAR (RUL)  
TANK TYPE: UST  
TANK STATUS: CURRENTLY IN USE  
LOG DATE: 10/13/1999

-----  
FACILITY ID: 9216  
EVENT ID: 11314  
FACILITY NAME: 7-ELEVEN #13171  
ADDRESS: 505 S SHIELDS ST  
CITY: FORT COLLINS  
ZIPCODE: 80521  
FULL NAME: 7-ELEVEN INC  
OWNER ID: 5230  
TANK ID: 47711  
TANK TAG: 9216-4  
CAPACITY (Gallons): 15000  
PRODUCT: UNLEADED REGULAR (RUL)  
TANK TYPE: UST  
TANK STATUS: CURRENTLY IN USE  
LOG DATE: 12/9/2010

-----  
FACILITY ID: 9216  
EVENT ID: 13186  
FACILITY NAME: 7-ELEVEN #13171  
ADDRESS: 505 S SHIELDS ST  
CITY: FORT COLLINS  
ZIPCODE: 80521  
FULL NAME: 7-ELEVEN INC  
OWNER ID: 5230  
TANK ID: 47711  
TANK TAG: 9216-4  
CAPACITY (Gallons): 15000  
PRODUCT: UNLEADED REGULAR (RUL)  
TANK TYPE: UST  
TANK STATUS: CURRENTLY IN USE  
LOG DATE: 11/13/2018

-----  
FACILITY ID: 9216  
EVENT ID: 7807



## Leaking Storage Tank Facilities (LST)

FACILITY NAME: 7-ELEVEN #13171  
ADDRESS: 505 S SHIELDS ST  
CITY: FORT COLLINS  
ZIPCODE: 80521  
FULL NAME: 7-ELEVEN INC  
OWNER ID: 5230  
TANK ID: 47712  
TANK TAG: 9216-5  
CAPACITY (Gallons): 15000  
PRODUCT: DIESEL/GAS (MULTI-COMP)  
TANK TYPE: UST  
TANK STATUS: CURRENTLY IN USE  
LOG DATE: 10/13/1999

-----  
FACILITY ID: 9216  
EVENT ID: 11314  
FACILITY NAME: 7-ELEVEN #13171  
ADDRESS: 505 S SHIELDS ST  
CITY: FORT COLLINS  
ZIPCODE: 80521  
FULL NAME: 7-ELEVEN INC  
OWNER ID: 5230  
TANK ID: 47712  
TANK TAG: 9216-5  
CAPACITY (Gallons): 15000  
PRODUCT: DIESEL/GAS (MULTI-COMP)  
TANK TYPE: UST  
TANK STATUS: CURRENTLY IN USE  
LOG DATE: 12/9/2010

-----  
FACILITY ID: 9216  
EVENT ID: 13186  
FACILITY NAME: 7-ELEVEN #13171  
ADDRESS: 505 S SHIELDS ST  
CITY: FORT COLLINS  
ZIPCODE: 80521  
FULL NAME: 7-ELEVEN INC  
OWNER ID: 5230  
TANK ID: 47712  
TANK TAG: 9216-5  
CAPACITY (Gallons): 15000  
PRODUCT: DIESEL/GAS (MULTI-COMP)  
TANK TYPE: UST  
TANK STATUS: CURRENTLY IN USE  
LOG DATE: 11/13/2018

## Leaking Storage Tank Facilities (LST)

[Back to Report Summary](#)

## Leaking Storage Tank Facilities (LST)

**MAP ID# 61**

Distance from Property: 0.263 mi. (1,389 ft.) NW  
Elevation: 5,005 ft. (Lower than TP)

### **FACILITY INFORMATION**

UNIQUE ID: 17899

SITE NAME: FORMER AMOCO

ADDRESS: 430 CANYON AVE

FORT COLLINS, CO 80528

COUNTY: LARIMER

CONTACT: TECHNICAL ASSISTANCE LINE

PHONE: 303-318-8547

EMAIL: CDLE\_OPS\_PUBLIC\_RECORDS\_CENTER@STATE.CO.US

### **LEAKING INFORMATION**

EVENT ID:	FACILITY ID:	STATUS:	RELEASE DATE:	RELEASE SOURCE:	RELEASE CAUSE:	TYPE:	CLOSURE DATE:
9872	17899	CLOSED	8/8/2005			TIER I	8/7/2006

OPUS LINK: [CLICK HERE](#)

[Back to Report Summary](#)

## Superfund Enterprise Management System (SEMS)

**MAP ID# 62**

Distance from Property: 0.266 mi. (1,404 ft.) N  
Elevation: 4,997 ft. (Lower than TP)

### **FACILITY INFORMATION**

EPA ID#: **CON000821084**

SITE ID#: **0821084**

NAME: **NU-LIFE CLEANERS**

ADDRESS: **415 SOUTH MASON STREET  
FORT COLLINS, CO 80524**

COUNTY: **LARIMER**

FEDERAL FACILITY: **NOT A FEDERAL FACILITY - NOT A FEDERAL FACILITY**

SUPERFUND ALTERNATIVE AGREEMENT IN PLACE?: **NO**

NPL: **NOT ON THE NPL**

NON NPL STATUS: **PA START NEEDED**

Below information was gathered from the prior CERCLIS update completed in 10/2013 update:

NON-NPL STATUS DATE:

PHYSICAL CLASSIFICATION OF SITE / INCIDENT:

SUPERFUND SITE INFORMATION: [CLICK HERE](#)

SITE DESCRIPTION - **NO SITE DESCRIPTION INFORMATION AVAILABLE -**

SITE HISTORY - **NO SITE HISTORY INFORMATION AVAILABLE -**

ACTIONS - **NO ACTION INFORMATION AVAILABLE -**

CONTAMINANTS - **NO CONTAMINATION INFORMATION AVAILABLE -**

LISTING OF PUBLISHED INSTITUTIONAL CONTROL SITE REPORT - **NOT AN INSTITUTIONAL CONTROL SITE -**

---

[Back to Report Summary](#)

## Leaking Storage Tank Facilities (LST)

**MAP ID# 63**

Distance from Property: 0.274 mi. (1,447 ft.) N  
Elevation: 4,998 ft. (Lower than TP)

### **FACILITY INFORMATION**

UNIQUE ID: 12189

SITE NAME: US POSTAL SERVICE

ADDRESS: 412 S MELDRUM

FORT COLLINS, CO 80521

COUNTY: LARIMER

CONTACT: TECHNICAL ASSISTANCE LINE

PHONE: 303-318-8547

EMAIL: CDLE\_OPS\_PUBLIC\_RECORDS\_CENTER@STATE.CO.US

### **LEAKING INFORMATION**

EVENT ID:	FACILITY ID:	STATUS:	RELEASE DATE:	RELEASE SOURCE:	RELEASE CAUSE:	TYPE:	CLOSURE DATE:
5780	12189	CLOSED	3/26/1991			TIER I	3/26/1991

OPUS LINK: [CLICK HERE](#)

[Back to Report Summary](#)

# Leaking Storage Tank Facilities (LST)

MAP ID# 63

Distance from Property: 0.274 mi. (1,447 ft.) N  
Elevation: 4,998 ft. (Lower than TP)

## FACILITY INFORMATION

UNIQUE ID: 5524  
SITE NAME: US POSTAL SERVICE STORAGE GARAGE  
ADDRESS: 412 MELDRUM  
FORT COLLINS, CO 80521  
COUNTY: LARIMER  
CONTACT: TECHNICAL ASSISTANCE LINE  
PHONE: 303-318-8547  
EMAIL: CDLE\_OPS\_PUBLIC\_RECORDS\_CENTER@STATE.CO.US

## LEAKING INFORMATION

EVENT ID:	FACILITY ID:	STATUS:	RELEASE DATE:	RELEASE SOURCE:	RELEASE CAUSE:	TYPE:	CLOSURE DATE:
6379	5524	CLOSED				TIER I	12/29/1997

OPUS LINK: [CLICK HERE](#)

## UST INFORMATION

FACILITY ID: 5524  
EVENT ID: 6379  
FACILITY NAME: US POSTAL SERVICE STORAGE GARAGE  
ADDRESS: 412 MELDRUM  
CITY: FORT COLLINS  
ZIPCODE: 80521  
FULL NAME: FORT COLLINS STORAGE GARAGE  
OWNER ID: 5308  
TANK ID: 15102  
TANK TAG: 5524-1  
CAPACITY (Gallons): 10000  
PRODUCT: GASOLINE  
TANK TYPE: UST  
TANK STATUS: PERMANENTLY CLOSED  
LOG DATE: 3/4/1998

-----  
FACILITY ID: 5524  
EVENT ID: 6379  
FACILITY NAME: US POSTAL SERVICE STORAGE GARAGE  
ADDRESS: 412 MELDRUM  
CITY: FORT COLLINS  
ZIPCODE: 80521  
FULL NAME: FORT COLLINS STORAGE GARAGE  
OWNER ID: 5308  
TANK ID: 15103  
TANK TAG: 5524-2  
CAPACITY (Gallons): 10000  
PRODUCT: GASOLINE

## ***Leaking Storage Tank Facilities (LST)***

TANK TYPE: **UST**

TANK STATUS: **PERMANENTLY CLOSED**

LOG DATE: **3/4/1998**

---

[Back to Report Summary](#)

## Solid Waste Facilities (SWF)

**MAP ID# 64**

Distance from Property: 0.279 mi. (1,473 ft.) SSW  
Elevation: 5,083 ft. (Higher than TP)

### **SITE INFORMATION**

GEOSEARCH ID: 2174WTR

NAME: **OPAL MOON LLC**

ADDRESS: **2121 SPRINGFIELD DR**  
**FORT COLLINS, CO 80521**

COUNTY:

CERTIFICATION ID: **2174**

FACILITY TYPE: **REGISTERED TIRE HAULER**

TIRE RETAILER/WHOLESALE: **NO**

HAULER: **NO**

END USER: **YES**

COLLECTION: **NO**

PROCESSOR: **NO**

MONOFILL: **NO**

---

[Back to Report Summary](#)



# Leaking Storage Tank Facilities (LST)

**MAP ID# 65**

Distance from Property: 0.286 mi. (1,510 ft.) N  
Elevation: 5,029 ft. (Lower than TP)

## **FACILITY INFORMATION**

UNIQUE ID: **8600**  
SITE NAME: **GILSDORF GARAGE**  
ADDRESS: **1111 W MULBERRY ST**  
**FORT COLLINS, CO 80521**  
COUNTY: **LARIMER**  
CONTACT: **TECHNICAL ASSISTANCE LINE**  
PHONE: **303-318-8547**  
EMAIL: **CDLE\_OPS\_PUBLIC\_RECORDS\_CENTER@STATE.CO.US**

## **LEAKING INFORMATION**

EVENT ID:	FACILITY ID:	STATUS:	RELEASE DATE:	RELEASE SOURCE:	RELEASE CAUSE:	TYPE:	CLOSURE DATE:
<b>5183</b>	<b>8600</b>	<b>CLOSED</b>	<b>12/12/1990</b>			<b>TIER I</b>	<b>12/12/1990</b>

OPUS LINK: [CLICK HERE](#)

## **UST INFORMATION**

FACILITY ID: **8600**  
EVENT ID: **5183**  
FACILITY NAME: **GILSDORF GARAGE**  
ADDRESS: **1111 W MULBERRY ST**  
CITY: **FORT COLLINS**  
ZIPCODE: **80521**  
FULL NAME: **JOHN R GILSDORF**  
OWNER ID: **3094**  
TANK ID: **22481**  
TANK TAG: **8600-1**  
CAPACITY (Gallons): **500**  
PRODUCT: **USED OIL (WASTE OIL)**  
TANK TYPE: **UST**  
TANK STATUS: **PERMANENTLY CLOSED**  
LOG DATE: **12/12/1990**

---

[Back to Report Summary](#)

## Solid Waste Facilities (SWF)

**MAP ID# 65**

Distance from Property: 0.286 mi. (1,510 ft.) N  
Elevation: 5,029 ft. (Lower than TP)

### **SITE INFORMATION**

GEOSEARCH ID: 3214WTR

NAME: VISTA STAR LLC

ADDRESS: 1111 W. MULBERRY STR  
FORT COLLINS, CO 80521

COUNTY:

CERTIFICATION ID: 3214

FACILITY TYPE: REGISTERED TIRE HAULER

TIRE RETAILER/WHOLESALE: YES

HAULER: NO

END USER: NO

COLLECTION: NO

PROCESSOR: NO

MONOFILL: NO

---

[Back to Report Summary](#)

## Leaking Storage Tank Facilities (LST)

**MAP ID# 66**

Distance from Property: 0.305 mi. (1,610 ft.) S  
Elevation: 5,008 ft. (Lower than TP)

### **FACILITY INFORMATION**

UNIQUE ID: 11949

SITE NAME: CSU DAIRY MAINTENANCE FACILITY

ADDRESS: COLORADO STATE UNIVERSITY  
FORT COLLINS, CO 80523

COUNTY: LARIMER

CONTACT: TECHNICAL ASSISTANCE LINE

PHONE: 303-318-8547

EMAIL: CDLE\_OPS\_PUBLIC\_RECORDS\_CENTER@STATE.CO.US

### **LEAKING INFORMATION**

EVENT ID:	FACILITY ID:	STATUS:	RELEASE DATE:	RELEASE SOURCE:	RELEASE CAUSE:	TYPE:	CLOSURE DATE:
4228	11949	CLOSED	2/1/1991			TIER I	3/6/1997

OPUS LINK: [CLICK HERE](#)

[Back to Report Summary](#)

## Leaking Storage Tank Facilities (LST)

**MAP ID# 67**

Distance from Property: 0.305 mi. (1,610 ft.) N  
Elevation: 4,997 ft. (Lower than TP)

### FACILITY INFORMATION

UNIQUE ID: 19230  
SITE NAME: WELLS FARGO BANK PARKING LOT  
ADDRESS: 112 W MAGNOLIA ST  
FORT COLLINS, CO 80524  
COUNTY: LARIMER  
CONTACT: JULIA FRASER  
PHONE: 303-318-8504  
EMAIL: JULIA.FRASER@STATE.CO.US

### LEAKING INFORMATION

EVENT ID:	FACILITY ID:	STATUS:	RELEASE DATE:	RELEASE SOURCE:	RELEASE CAUSE:	TYPE:	CLOSURE DATE:
11677	19230	CLOSED				TIER I	7/16/2012

OPUS LINK: [CLICK HERE](#)

### UST INFORMATION

FACILITY ID: 19230  
EVENT ID: 11677  
FACILITY NAME: WELLS FARGO BANK PARKING LOT  
ADDRESS: 112 W MAGNOLIA ST  
CITY: FORT COLLINS  
ZIPCODE: 80524  
FULL NAME: WELLS FARGO BANK  
OWNER ID: 22138  
TANK ID: 43623  
TANK TAG: 19230-1  
CAPACITY (Gallons): 500  
PRODUCT: UNKNOWN  
TANK TYPE: UST  
TANK STATUS: PERMANENTLY CLOSED  
LOG DATE: 6/29/2012

---

[Back to Report Summary](#)

# Leaking Storage Tank Facilities (LST)

MAP ID# 68

Distance from Property: 0.321 mi. (1,695 ft.) NNW  
Elevation: 4,997 ft. (Lower than TP)

## FACILITY INFORMATION

UNIQUE ID: 9702  
SITE NAME: FT COLLINS MAIN  
ADDRESS: 124 W MAGNOLIA AVE  
FORT COLLINS, CO 80524  
COUNTY: LARIMER  
CONTACT: TECHNICAL ASSISTANCE LINE  
PHONE: 303-318-8547  
EMAIL: CDLE\_OPS\_PUBLIC\_RECORDS\_CENTER@STATE.CO.US

## LEAKING INFORMATION

EVENT ID:	FACILITY ID:	STATUS:	RELEASE DATE:	RELEASE SOURCE:	RELEASE CAUSE:	TYPE:	CLOSURE DATE:
38	9702	CLOSED				TIER I	4/8/1993
OPUS LINK:	<a href="#">CLICK HERE</a>						
12362	9702	CLOSED		TANK	OTHER	TIER I	10/15/2015
OPUS LINK:	<a href="#">CLICK HERE</a>						
12362	9702	CLOSED				TIER I	10/15/2015
OPUS LINK:	<a href="#">CLICK HERE</a>						

## AST INFORMATION

FACILITY ID: 9702  
EVENT ID: 38  
FACILITY NAME: FORT COLLINS MAIN CENTRAL OFFICE  
ADDRESS: 124 W MAGNOLIA AVE  
CITY: FORT COLLINS  
ZIPCODE: 80524  
FULL NAME: CENTURY LINK QC  
OWNER ID: 8025  
TANK ID: 40067  
TANK TAG: 9702-3  
CAPACITY (Gallons): 700  
PRODUCT: DIESEL - DYED #1  
TANK TYPE: AST  
TANK STATUS: CURRENTLY IN USE  
LOG DATE: 4/8/1993

-----  
FACILITY ID: 9702  
EVENT ID: 12362  
FACILITY NAME: FORT COLLINS MAIN CENTRAL OFFICE  
ADDRESS: 124 W MAGNOLIA AVE  
CITY: FORT COLLINS  
ZIPCODE: 80524  
FULL NAME: CENTURY LINK QC  
OWNER ID: 8025

## Leaking Storage Tank Facilities (LST)

TANK ID: 40067  
TANK TAG: 9702-3  
CAPACITY (Gallons): 700  
PRODUCT: DIESEL - DYED #1  
TANK TYPE: AST  
TANK STATUS: CURRENTLY IN USE  
LOG DATE: 10/8/2015

### UST INFORMATION

FACILITY ID: 9702  
EVENT ID: 38  
FACILITY NAME: FORT COLLINS MAIN CENTRAL OFFICE  
ADDRESS: 124 W MAGNOLIA AVE  
CITY: FORT COLLINS  
ZIPCODE: 80524  
FULL NAME: CENTURY LINK QC  
OWNER ID: 8025  
TANK ID: 25818  
TANK TAG: 9702-1  
CAPACITY (Gallons): 1000  
PRODUCT: DIESEL  
TANK TYPE: UST  
TANK STATUS: PERMANENTLY CLOSED  
LOG DATE: 4/8/1993

-----  
FACILITY ID: 9702  
EVENT ID: 12362  
FACILITY NAME: FORT COLLINS MAIN CENTRAL OFFICE  
ADDRESS: 124 W MAGNOLIA AVE  
CITY: FORT COLLINS  
ZIPCODE: 80524  
FULL NAME: CENTURY LINK QC  
OWNER ID: 8025  
TANK ID: 25818  
TANK TAG: 9702-1  
CAPACITY (Gallons): 1000  
PRODUCT: DIESEL  
TANK TYPE: UST  
TANK STATUS: PERMANENTLY CLOSED  
LOG DATE: 10/8/2015

-----  
FACILITY ID: 9702  
EVENT ID: 38  
FACILITY NAME: FORT COLLINS MAIN CENTRAL OFFICE  
ADDRESS: 124 W MAGNOLIA AVE

## Leaking Storage Tank Facilities (LST)

CITY: **FORT COLLINS**  
ZIPCODE: **80524**  
FULL NAME: **CENTURY LINK QC**  
OWNER ID: **8025**  
TANK ID: **25819**  
TANK TAG: **9702-2**  
CAPACITY (Gallons): **2000**  
PRODUCT: **DIESEL**  
TANK TYPE: **UST**  
TANK STATUS: **PERMANENTLY CLOSED**  
LOG DATE: **4/8/1993**

-----  
FACILITY ID: **9702**  
EVENT ID: **12362**  
FACILITY NAME: **FORT COLLINS MAIN CENTRAL OFFICE**  
ADDRESS: **124 W MAGNOLIA AVE**  
CITY: **FORT COLLINS**  
ZIPCODE: **80524**  
FULL NAME: **CENTURY LINK QC**  
OWNER ID: **8025**  
TANK ID: **25819**  
TANK TAG: **9702-2**  
CAPACITY (Gallons): **2000**  
PRODUCT: **DIESEL**  
TANK TYPE: **UST**  
TANK STATUS: **PERMANENTLY CLOSED**  
LOG DATE: **10/8/2015**

-----  
FACILITY ID: **9702**  
EVENT ID: **38**  
FACILITY NAME: **FORT COLLINS MAIN CENTRAL OFFICE**  
ADDRESS: **124 W MAGNOLIA AVE**  
CITY: **FORT COLLINS**  
ZIPCODE: **80524**  
FULL NAME: **CENTURYLINK QC**  
OWNER ID: **8025**  
TANK ID: **40067**  
TANK TAG: **9702-3**  
CAPACITY (Gallons): **700**  
PRODUCT: **4 - DIESEL**  
TANK TYPE: **UST**  
TANK STATUS: **CURRENTLY IN USE**  
LOG DATE: **4/8/1993**

## Leaking Storage Tank Facilities (LST)

FACILITY ID: 9702  
EVENT ID: 12362  
FACILITY NAME: FORT COLLINS MAIN CENTRAL OFFICE  
ADDRESS: 124 W MAGNOLIA AVE  
CITY: FORT COLLINS  
ZIPCODE: 80524  
FULL NAME: CENTURYLINK QC  
OWNER ID: 8025  
TANK ID: 40067  
TANK TAG: 9702-3  
CAPACITY (Gallons): 700  
PRODUCT: 4 - DIESEL  
TANK TYPE: UST  
TANK STATUS: CURRENTLY IN USE  
LOG DATE: 10/8/2015

FACILITY ID: 9702  
EVENT ID: 38  
FACILITY NAME: FORT COLLINS MAIN CENTRAL OFFICE  
ADDRESS: 124 W MAGNOLIA AVE  
CITY: FORT COLLINS  
ZIPCODE: 80524  
FULL NAME: CENTURY LINK QC  
OWNER ID: 8025  
TANK ID: 45869  
TANK TAG: 9702-4  
CAPACITY (Gallons): 4000  
PRODUCT: DIESEL DYED #1  
TANK TYPE: UST  
TANK STATUS: CURRENTLY IN USE  
LOG DATE: 4/8/1993

-----  
FACILITY ID: 9702  
EVENT ID: 12362  
FACILITY NAME: FORT COLLINS MAIN CENTRAL OFFICE  
ADDRESS: 124 W MAGNOLIA AVE  
CITY: FORT COLLINS  
ZIPCODE: 80524  
FULL NAME: CENTURY LINK QC  
OWNER ID: 8025  
TANK ID: 45869  
TANK TAG: 9702-4  
CAPACITY (Gallons): 4000  
PRODUCT: DIESEL DYED #1  
TANK TYPE: UST  
TANK STATUS: CURRENTLY IN USE



# Leaking Storage Tank Facilities (LST)

LOG DATE: 10/8/2015

-----

---

[Back to Report Summary](#)

# Air Pollution Control Division Permitted Facilities (APCDP)

MAP ID# 69

Distance from Property: 0.339 mi. (1,790 ft.) NW  
Elevation: 5,128 ft. (Higher than TP)

## SITE INFORMATION

SITE ID: 069-0507  
FACILITY NAME: CO STATE U - FOOTHILLS FACILITY  
ADDRESS: 3107 RAMPART ROAD  
FT COLLINS, CO 00000  
PERMIT NAME: CO STATE U - FOOTHILLS FACILITY  
FACILITY CLASSIFICATION: 2

## AIR PROGRAM

AIR PROGRAM CLASSIFICATION: 'A'=Major, 'B'=Minor, 'SM'=Synthetic Minor, 'ND'=No Major Source Threshold Defined, 'C'=Unknown, 'BLANK'= BLANK FIELD

AIR PROGRAM CLASS: SYNTHETIC MINOR  
ACID PRECIPITATION: BLANK APEN EXEMPT: BLANK CFC TRACKING: BLANK  
CONDENSATE STORAGE TANK: BLANK FESOP (NON-TITLE V): BLANK MACT (SEC. 63 NESHAPS): BLANK  
NESHAP: BLANK NON FEDERALLY REPORTABLE SOURCE: BLANK FEDERAL NSPS: BLANK  
STATE NSPS: BLANK NSR: SM PSD: SM SIP SOURCE UNDER FEDERAL JURISDICTION: BLANK  
SIP SOURCE: SM TITLE V PERMITS: BLANK NATIVE AMERICAN: BLANK

PLANT AIR PROGRAM:

PROPERTY AREA: NOT REPORTED  
COMPLIANCE MONITORING SYSTEM: NOT REPORTED  
DATE COMPLIANCE MONITORING SYSTEM: NOT REPORTED  
STANDARD INDUSTRIAL DESCRIPTION:

**EDUCATIONAL SERVICES - COLLEGES, UNIVERSITIES, AND PROFESSIONAL SCHOOLS**

## SITE CONTACT INFORMATION

CONTACT NAME: SUSANNE CORDERY  
CONTACT PHONE: (970)491-0117  
SITE DESCRIPTION: WASTE INCINERATORS  
COMMENTS:

**NOT REPORTED**

## OWNER INFORMATION

OWNER CUSTOMER #: 8460005450  
OWNER NAME: COLORADO STATE UNIVERSITY  
ADDRESS: FACILITIES MANAGEMENT  
FORT COLLINS, 08 80523  
OWNER MAIL NAME: SUSANNE CORDERY  
OWNER MAIL PHONE: (970)491-0117  
SITE OWNER DESCRIPTION: UNIVERSITY CENTRAL FACIL

## SITE POLLUTANT INFORMATION

EFFECTIVE YEAR OF INVENTORY: 2020  
POLLUTANT NAME: 7647010 - HYDROGEN CHLORIDE  
EMISSION DATA SUBMITTED YEAR: 2017  
POLLUTANT IS A HAZARDOUS AIR POLLUTANT UNDER COLORADO SECTION 25-7-109.3 C.R.S.: NO  
POLLUTANT IS A CRITERIA POLLUTANT: NO  
POLLUTANT IS REPORTABLE AS EPCRA (SARA TITLE III) COMPOUND ONLY: NO  
POLLUTANT IS A HAZARDOUS AIR POLLUTANT LISTED UNDER THE FEDERAL CAAA SECTION 112: YES  
POLLUTANT IS A OZONE DEPLETING COMPOUND LISTED UNDER COLORADO AQCC REGULATION 15 SECTION II.11.: NO

## Air Pollution Control Division Permitted Facilities (APCDP)

ESTIMATED EMISSIONS: (TONS PER YEAR):	UNCONTROLLED ESTIMATED EMISSIONS: (TONS PER YEAR):	EMISSIONS LIMIT: (TONS PER YEAR):
<b>0.06250</b>	<b>0.06250</b>	<b>0.00000</b>

ESTIMATED EMISSIONS WITH RULE EFFECTIVENESS:  
(TONS PER YEAR)  
**0.00000**

EFFECTIVE YEAR OF INVENTORY: **2020**

POLLUTANT NAME: **CO - CARBON MONOXIDE**

EMISSION DATA SUBMITTED YEAR: **2017**

POLLUTANT IS A HAZARDOUS AIR POLLUTANT UNDER COLORADO SECTION 25-7-109.3 C.R.S: **NO**

POLLUTANT IS A CRITERIA POLLUTANT: **YES**

POLLUTANT IS REPORTABLE AS EPCRA (SARA TITLE III) COMPOUND ONLY: **NO**

POLLUTANT IS A HAZARDOUS AIR POLLUTANT LISTED UNDER THE FEDERAL CAAA SECTION 112: **NO**

POLLUTANT IS A OZONE DEPLETING COMPOUND LISTED UNDER COLORADO AQCC REGULATION 15 SECTION II.11.: **NO**

ESTIMATED EMISSIONS: (TONS PER YEAR):	UNCONTROLLED ESTIMATED EMISSIONS: (TONS PER YEAR):	EMISSIONS LIMIT: (TONS PER YEAR):
<b>43.09966</b>	<b>43.09966</b>	<b>0.00000</b>

ESTIMATED EMISSIONS WITH RULE EFFECTIVENESS:  
(TONS PER YEAR)  
**5.18200**

EFFECTIVE YEAR OF INVENTORY: **2020**

POLLUTANT NAME: **PM10-PRI - PARTICULATE MATTER < 10 UM**

EMISSION DATA SUBMITTED YEAR: **2017**

POLLUTANT IS A HAZARDOUS AIR POLLUTANT UNDER COLORADO SECTION 25-7-109.3 C.R.S: **NO**

POLLUTANT IS A CRITERIA POLLUTANT: **YES**

POLLUTANT IS REPORTABLE AS EPCRA (SARA TITLE III) COMPOUND ONLY: **NO**

POLLUTANT IS A HAZARDOUS AIR POLLUTANT LISTED UNDER THE FEDERAL CAAA SECTION 112: **NO**

POLLUTANT IS A OZONE DEPLETING COMPOUND LISTED UNDER COLORADO AQCC REGULATION 15 SECTION II.11.: **NO**

ESTIMATED EMISSIONS: (TONS PER YEAR):	UNCONTROLLED ESTIMATED EMISSIONS: (TONS PER YEAR):	EMISSIONS LIMIT: (TONS PER YEAR):
<b>4.25564</b>	<b>4.25564</b>	<b>0.00000</b>

ESTIMATED EMISSIONS WITH RULE EFFECTIVENESS:  
(TONS PER YEAR)  
**0.00000**

EFFECTIVE YEAR OF INVENTORY: **2020**

POLLUTANT NAME: **PM25-PRI - PARTICULATE MATTER < 2.5 UM**

EMISSION DATA SUBMITTED YEAR: **2017**

POLLUTANT IS A HAZARDOUS AIR POLLUTANT UNDER COLORADO SECTION 25-7-109.3 C.R.S: **NO**

POLLUTANT IS A CRITERIA POLLUTANT: **YES**

POLLUTANT IS REPORTABLE AS EPCRA (SARA TITLE III) COMPOUND ONLY: **NO**

POLLUTANT IS A HAZARDOUS AIR POLLUTANT LISTED UNDER THE FEDERAL CAAA SECTION 112: **NO**

POLLUTANT IS A OZONE DEPLETING COMPOUND LISTED UNDER COLORADO AQCC REGULATION 15 SECTION II.11.: **NO**

ESTIMATED EMISSIONS: (TONS PER YEAR):	UNCONTROLLED ESTIMATED EMISSIONS: (TONS PER YEAR):	EMISSIONS LIMIT: (TONS PER YEAR):
<b>1.92993</b>	<b>1.92993</b>	<b>0.00000</b>

ESTIMATED EMISSIONS WITH RULE EFFECTIVENESS:

# Air Pollution Control Division Permitted Facilities (APCDP)

(TONS PER YEAR)

**0.00000**

EFFECTIVE YEAR OF INVENTORY: **2020**

POLLUTANT NAME: **NOT REPORTED - TOTAL PARTICULATE MATTER**

EMISSION DATA SUBMITTED YEAR: **2017**

POLLUTANT IS A HAZARDOUS AIR POLLUTANT UNDER COLORADO SECTION 25-7-109.3 C.R.S: **NO**

POLLUTANT IS A CRITERIA POLLUTANT: **YES**

POLLUTANT IS REPORTABLE AS EPCRA (SARA TITLE III) COMPOUND ONLY: **NO**

POLLUTANT IS A HAZARDOUS AIR POLLUTANT LISTED UNDER THE FEDERAL CAAA SECTION 112: **NO**

POLLUTANT IS A OZONE DEPLETING COMPOUND LISTED UNDER COLORADO AQCC REGULATION 15 SECTION II.11.: **NO**

ESTIMATED EMISSIONS:	UNCONTROLLED ESTIMATED EMISSIONS:	EMISSIONS LIMIT:
(TONS PER YEAR):	(TONS PER YEAR):	(TONS PER YEAR):

**6.65094**

**6.65094**

**0.00000**

ESTIMATED EMISSIONS WITH RULE EFFECTIVENESS:

(TONS PER YEAR)

**0.00000**

EFFECTIVE YEAR OF INVENTORY: **2020**

POLLUTANT NAME: **SO2 - SULFUR DIOXIDE**

EMISSION DATA SUBMITTED YEAR: **2017**

POLLUTANT IS A HAZARDOUS AIR POLLUTANT UNDER COLORADO SECTION 25-7-109.3 C.R.S: **NO**

POLLUTANT IS A CRITERIA POLLUTANT: **YES**

POLLUTANT IS REPORTABLE AS EPCRA (SARA TITLE III) COMPOUND ONLY: **NO**

POLLUTANT IS A HAZARDOUS AIR POLLUTANT LISTED UNDER THE FEDERAL CAAA SECTION 112: **NO**

POLLUTANT IS A OZONE DEPLETING COMPOUND LISTED UNDER COLORADO AQCC REGULATION 15 SECTION II.11.: **NO**

ESTIMATED EMISSIONS:	UNCONTROLLED ESTIMATED EMISSIONS:	EMISSIONS LIMIT:
(TONS PER YEAR):	(TONS PER YEAR):	(TONS PER YEAR):

**1.13329**

**1.13329**

**0.00000**

ESTIMATED EMISSIONS WITH RULE EFFECTIVENESS:

(TONS PER YEAR)

**0.00000**

EFFECTIVE YEAR OF INVENTORY: **2020**

POLLUTANT NAME: **VOC - VOLATILE ORGANIC COMPOUNDS**

EMISSION DATA SUBMITTED YEAR: **2017**

POLLUTANT IS A HAZARDOUS AIR POLLUTANT UNDER COLORADO SECTION 25-7-109.3 C.R.S: **NO**

POLLUTANT IS A CRITERIA POLLUTANT: **YES**

POLLUTANT IS REPORTABLE AS EPCRA (SARA TITLE III) COMPOUND ONLY: **NO**

POLLUTANT IS A HAZARDOUS AIR POLLUTANT LISTED UNDER THE FEDERAL CAAA SECTION 112: **NO**

POLLUTANT IS A OZONE DEPLETING COMPOUND LISTED UNDER COLORADO AQCC REGULATION 15 SECTION II.11.: **NO**

ESTIMATED EMISSIONS:	UNCONTROLLED ESTIMATED EMISSIONS:	EMISSIONS LIMIT:
(TONS PER YEAR):	(TONS PER YEAR):	(TONS PER YEAR):

**3.00780**

**3.00780**

**0.00000**

ESTIMATED EMISSIONS WITH RULE EFFECTIVENESS:

(TONS PER YEAR)

**0.02068**

EFFECTIVE YEAR OF INVENTORY: **2020**

## Air Pollution Control Division Permitted Facilities (APCDP)

POLLUTANT NAME: **NOX - NITROGEN OXIDES**

EMISSION DATA SUBMITTED YEAR: **2017**

POLLUTANT IS A HAZARDOUS AIR POLLUTANT UNDER COLORADO SECTION 25-7-109.3 C.R.S: **NO**

POLLUTANT IS A CRITERIA POLLUTANT: **YES**

POLLUTANT IS REPORTABLE AS EPCRA (SARA TITLE III) COMPOUND ONLY: **NO**

POLLUTANT IS A HAZARDOUS AIR POLLUTANT LISTED UNDER THE FEDERAL CAAA SECTION 112: **NO**

POLLUTANT IS A OZONE DEPLETING COMPOUND LISTED UNDER COLORADO AQCC REGULATION 15 SECTION II.11.: **NO**

ESTIMATED EMISSIONS:	UNCONTROLLED ESTIMATED EMISSIONS:	EMISSIONS LIMIT:
<i>(TONS PER YEAR):</i>	<i>(TONS PER YEAR):</i>	<i>(TONS PER YEAR):</i>

<b>32.95094</b>	<b>32.95094</b>	<b>0.00000</b>
-----------------	-----------------	----------------

ESTIMATED EMISSIONS WITH RULE EFFECTIVENESS:  
*(TONS PER YEAR)*

**0.00000**

EFFECTIVE YEAR OF INVENTORY: **2019**

POLLUTANT NAME: **7647010 - HYDROGEN CHLORIDE**

EMISSION DATA SUBMITTED YEAR: **2017**

POLLUTANT IS A HAZARDOUS AIR POLLUTANT UNDER COLORADO SECTION 25-7-109.3 C.R.S: **NO**

POLLUTANT IS A CRITERIA POLLUTANT: **NO**

POLLUTANT IS REPORTABLE AS EPCRA (SARA TITLE III) COMPOUND ONLY: **NO**

POLLUTANT IS A HAZARDOUS AIR POLLUTANT LISTED UNDER THE FEDERAL CAAA SECTION 112: **YES**

POLLUTANT IS A OZONE DEPLETING COMPOUND LISTED UNDER COLORADO AQCC REGULATION 15 SECTION II.11.: **NO**

ESTIMATED EMISSIONS:	UNCONTROLLED ESTIMATED EMISSIONS:	EMISSIONS LIMIT:
<i>(TONS PER YEAR):</i>	<i>(TONS PER YEAR):</i>	<i>(TONS PER YEAR):</i>

<b>0.06250</b>	<b>0.06250</b>	<b>0.00000</b>
----------------	----------------	----------------

ESTIMATED EMISSIONS WITH RULE EFFECTIVENESS:  
*(TONS PER YEAR)*

**0.00000**

EFFECTIVE YEAR OF INVENTORY: **2019**

POLLUTANT NAME: **CO - CARBON MONOXIDE**

EMISSION DATA SUBMITTED YEAR: **2017**

POLLUTANT IS A HAZARDOUS AIR POLLUTANT UNDER COLORADO SECTION 25-7-109.3 C.R.S: **NO**

POLLUTANT IS A CRITERIA POLLUTANT: **YES**

POLLUTANT IS REPORTABLE AS EPCRA (SARA TITLE III) COMPOUND ONLY: **NO**

POLLUTANT IS A HAZARDOUS AIR POLLUTANT LISTED UNDER THE FEDERAL CAAA SECTION 112: **NO**

POLLUTANT IS A OZONE DEPLETING COMPOUND LISTED UNDER COLORADO AQCC REGULATION 15 SECTION II.11.: **NO**

ESTIMATED EMISSIONS:	UNCONTROLLED ESTIMATED EMISSIONS:	EMISSIONS LIMIT:
<i>(TONS PER YEAR):</i>	<i>(TONS PER YEAR):</i>	<i>(TONS PER YEAR):</i>

<b>43.09966</b>	<b>43.09966</b>	<b>0.00000</b>
-----------------	-----------------	----------------

ESTIMATED EMISSIONS WITH RULE EFFECTIVENESS:  
*(TONS PER YEAR)*

**5.18200**

EFFECTIVE YEAR OF INVENTORY: **2019**

POLLUTANT NAME: **PM10-PRI - PARTICULATE MATTER < 10 UM**

EMISSION DATA SUBMITTED YEAR: **2017**

POLLUTANT IS A HAZARDOUS AIR POLLUTANT UNDER COLORADO SECTION 25-7-109.3 C.R.S: **NO**

POLLUTANT IS A CRITERIA POLLUTANT: **YES**

## Air Pollution Control Division Permitted Facilities (APCDP)

POLLUTANT IS REPORTABLE AS EPCRA (SARA TITLE III) COMPOUND ONLY: **NO**  
POLLUTANT IS A HAZARDOUS AIR POLLUTANT LISTED UNDER THE FEDERAL CAAA SECTION 112: **NO**  
POLLUTANT IS A OZONE DEPLETING COMPOUND LISTED UNDER COLORADO AQCC REGULATION 15 SECTION II.11.: **NO**  
ESTIMATED EMISSIONS: UNCONTROLLED ESTIMATED EMISSIONS: EMISSIONS LIMIT:  
(TONS PER YEAR): (TONS PER YEAR): (TONS PER YEAR):  
**4.25564 4.25564 0.00000**  
ESTIMATED EMISSIONS WITH RULE EFFECTIVENESS:  
(TONS PER YEAR)  
**0.00000**

EFFECTIVE YEAR OF INVENTORY: **2019**  
POLLUTANT NAME: **PM25-PRI - PARTICULATE MATTER < 2.5 UM**  
EMISSION DATA SUBMITTED YEAR: **2017**  
POLLUTANT IS A HAZARDOUS AIR POLLUTANT UNDER COLORADO SECTION 25-7-109.3 C.R.S: **NO**  
POLLUTANT IS A CRITERIA POLLUTANT: **YES**  
POLLUTANT IS REPORTABLE AS EPCRA (SARA TITLE III) COMPOUND ONLY: **NO**  
POLLUTANT IS A HAZARDOUS AIR POLLUTANT LISTED UNDER THE FEDERAL CAAA SECTION 112: **NO**  
POLLUTANT IS A OZONE DEPLETING COMPOUND LISTED UNDER COLORADO AQCC REGULATION 15 SECTION II.11.: **NO**  
ESTIMATED EMISSIONS: UNCONTROLLED ESTIMATED EMISSIONS: EMISSIONS LIMIT:  
(TONS PER YEAR): (TONS PER YEAR): (TONS PER YEAR):  
**1.92993 1.92993 0.00000**  
ESTIMATED EMISSIONS WITH RULE EFFECTIVENESS:  
(TONS PER YEAR)  
**0.00000**

EFFECTIVE YEAR OF INVENTORY: **2019**  
POLLUTANT NAME: **NOT REPORTED - TOTAL PARTICULATE MATTER**  
EMISSION DATA SUBMITTED YEAR: **2017**  
POLLUTANT IS A HAZARDOUS AIR POLLUTANT UNDER COLORADO SECTION 25-7-109.3 C.R.S: **NO**  
POLLUTANT IS A CRITERIA POLLUTANT: **YES**  
POLLUTANT IS REPORTABLE AS EPCRA (SARA TITLE III) COMPOUND ONLY: **NO**  
POLLUTANT IS A HAZARDOUS AIR POLLUTANT LISTED UNDER THE FEDERAL CAAA SECTION 112: **NO**  
POLLUTANT IS A OZONE DEPLETING COMPOUND LISTED UNDER COLORADO AQCC REGULATION 15 SECTION II.11.: **NO**  
ESTIMATED EMISSIONS: UNCONTROLLED ESTIMATED EMISSIONS: EMISSIONS LIMIT:  
(TONS PER YEAR): (TONS PER YEAR): (TONS PER YEAR):  
**6.65094 6.65094 0.00000**  
ESTIMATED EMISSIONS WITH RULE EFFECTIVENESS:  
(TONS PER YEAR)  
**0.00000**

EFFECTIVE YEAR OF INVENTORY: **2019**  
POLLUTANT NAME: **SO2 - SULFUR DIOXIDE**  
EMISSION DATA SUBMITTED YEAR: **2017**  
POLLUTANT IS A HAZARDOUS AIR POLLUTANT UNDER COLORADO SECTION 25-7-109.3 C.R.S: **NO**  
POLLUTANT IS A CRITERIA POLLUTANT: **YES**  
POLLUTANT IS REPORTABLE AS EPCRA (SARA TITLE III) COMPOUND ONLY: **NO**  
POLLUTANT IS A HAZARDOUS AIR POLLUTANT LISTED UNDER THE FEDERAL CAAA SECTION 112: **NO**  
POLLUTANT IS A OZONE DEPLETING COMPOUND LISTED UNDER COLORADO AQCC REGULATION 15 SECTION II.11.: **NO**  
ESTIMATED EMISSIONS: UNCONTROLLED ESTIMATED EMISSIONS: EMISSIONS LIMIT:

## Air Pollution Control Division Permitted Facilities (APCDP)

(TONS PER YEAR):

**1.13329**

(TONS PER YEAR):

**1.13329**

(TONS PER YEAR):

**0.00000**

ESTIMATED EMISSIONS WITH RULE EFFECTIVENESS:

(TONS PER YEAR)

**0.00000**

EFFECTIVE YEAR OF INVENTORY: **2019**

POLLUTANT NAME: **VOC - VOLATILE ORGANIC COMPOUNDS**

EMISSION DATA SUBMITTED YEAR: **2017**

POLLUTANT IS A HAZARDOUS AIR POLLUTANT UNDER COLORADO SECTION 25-7-109.3 C.R.S: **NO**

POLLUTANT IS A CRITERIA POLLUTANT: **YES**

POLLUTANT IS REPORTABLE AS EPCRA (SARA TITLE III) COMPOUND ONLY: **NO**

POLLUTANT IS A HAZARDOUS AIR POLLUTANT LISTED UNDER THE FEDERAL CAAA SECTION 112: **NO**

POLLUTANT IS A OZONE DEPLETING COMPOUND LISTED UNDER COLORADO AQCC REGULATION 15 SECTION II.11.: **NO**

ESTIMATED EMISSIONS:

UNCONTROLLED ESTIMATED EMISSIONS:

EMISSIONS LIMIT:

(TONS PER YEAR):

(TONS PER YEAR):

(TONS PER YEAR):

**3.00780**

**3.00780**

**0.00000**

ESTIMATED EMISSIONS WITH RULE EFFECTIVENESS:

(TONS PER YEAR)

**0.02068**

EFFECTIVE YEAR OF INVENTORY: **2019**

POLLUTANT NAME: **NOX - NITROGEN OXIDES**

EMISSION DATA SUBMITTED YEAR: **2017**

POLLUTANT IS A HAZARDOUS AIR POLLUTANT UNDER COLORADO SECTION 25-7-109.3 C.R.S: **NO**

POLLUTANT IS A CRITERIA POLLUTANT: **YES**

POLLUTANT IS REPORTABLE AS EPCRA (SARA TITLE III) COMPOUND ONLY: **NO**

POLLUTANT IS A HAZARDOUS AIR POLLUTANT LISTED UNDER THE FEDERAL CAAA SECTION 112: **NO**

POLLUTANT IS A OZONE DEPLETING COMPOUND LISTED UNDER COLORADO AQCC REGULATION 15 SECTION II.11.: **NO**

ESTIMATED EMISSIONS:

UNCONTROLLED ESTIMATED EMISSIONS:

EMISSIONS LIMIT:

(TONS PER YEAR):

(TONS PER YEAR):

(TONS PER YEAR):

**32.95094**

**32.95094**

**0.00000**

ESTIMATED EMISSIONS WITH RULE EFFECTIVENESS:

(TONS PER YEAR)

**0.00000**

EFFECTIVE YEAR OF INVENTORY: **2018**

POLLUTANT NAME: **7647010 - HYDROGEN CHLORIDE**

EMISSION DATA SUBMITTED YEAR: **2017**

POLLUTANT IS A HAZARDOUS AIR POLLUTANT UNDER COLORADO SECTION 25-7-109.3 C.R.S: **NO**

POLLUTANT IS A CRITERIA POLLUTANT: **NO**

POLLUTANT IS REPORTABLE AS EPCRA (SARA TITLE III) COMPOUND ONLY: **NO**

POLLUTANT IS A HAZARDOUS AIR POLLUTANT LISTED UNDER THE FEDERAL CAAA SECTION 112: **YES**

POLLUTANT IS A OZONE DEPLETING COMPOUND LISTED UNDER COLORADO AQCC REGULATION 15 SECTION II.11.: **NO**

ESTIMATED EMISSIONS:

UNCONTROLLED ESTIMATED EMISSIONS:

EMISSIONS LIMIT:

(TONS PER YEAR):

(TONS PER YEAR):

(TONS PER YEAR):

**0.06250**

**0.06250**

**0.00000**

ESTIMATED EMISSIONS WITH RULE EFFECTIVENESS:

(TONS PER YEAR)

## Air Pollution Control Division Permitted Facilities (APCDP)

**0.00000**

EFFECTIVE YEAR OF INVENTORY: **2018**

POLLUTANT NAME: **CO - CARBON MONOXIDE**

EMISSION DATA SUBMITTED YEAR: **2017**

POLLUTANT IS A HAZARDOUS AIR POLLUTANT UNDER COLORADO SECTION 25-7-109.3 C.R.S: **NO**

POLLUTANT IS A CRITERIA POLLUTANT: **YES**

POLLUTANT IS REPORTABLE AS EPCRA (SARA TITLE III) COMPOUND ONLY: **NO**

POLLUTANT IS A HAZARDOUS AIR POLLUTANT LISTED UNDER THE FEDERAL CAAA SECTION 112: **NO**

POLLUTANT IS A OZONE DEPLETING COMPOUND LISTED UNDER COLORADO AQCC REGULATION 15 SECTION II.11.: **NO**

ESTIMATED EMISSIONS:	UNCONTROLLED ESTIMATED EMISSIONS:	EMISSIONS LIMIT:
(TONS PER YEAR):	(TONS PER YEAR):	(TONS PER YEAR):

**43.09966**

**43.09966**

**0.00000**

ESTIMATED EMISSIONS WITH RULE EFFECTIVENESS:  
(TONS PER YEAR)

**5.18200**

EFFECTIVE YEAR OF INVENTORY: **2018**

POLLUTANT NAME: **PM10-PRI - PARTICULATE MATTER < 10 UM**

EMISSION DATA SUBMITTED YEAR: **2017**

POLLUTANT IS A HAZARDOUS AIR POLLUTANT UNDER COLORADO SECTION 25-7-109.3 C.R.S: **NO**

POLLUTANT IS A CRITERIA POLLUTANT: **YES**

POLLUTANT IS REPORTABLE AS EPCRA (SARA TITLE III) COMPOUND ONLY: **NO**

POLLUTANT IS A HAZARDOUS AIR POLLUTANT LISTED UNDER THE FEDERAL CAAA SECTION 112: **NO**

POLLUTANT IS A OZONE DEPLETING COMPOUND LISTED UNDER COLORADO AQCC REGULATION 15 SECTION II.11.: **NO**

ESTIMATED EMISSIONS:	UNCONTROLLED ESTIMATED EMISSIONS:	EMISSIONS LIMIT:
(TONS PER YEAR):	(TONS PER YEAR):	(TONS PER YEAR):

**4.25564**

**4.25564**

**0.00000**

ESTIMATED EMISSIONS WITH RULE EFFECTIVENESS:  
(TONS PER YEAR)

**0.00000**

EFFECTIVE YEAR OF INVENTORY: **2018**

POLLUTANT NAME: **PM25-PRI - PARTICULATE MATTER < 2.5 UM**

EMISSION DATA SUBMITTED YEAR: **2017**

POLLUTANT IS A HAZARDOUS AIR POLLUTANT UNDER COLORADO SECTION 25-7-109.3 C.R.S: **NO**

POLLUTANT IS A CRITERIA POLLUTANT: **YES**

POLLUTANT IS REPORTABLE AS EPCRA (SARA TITLE III) COMPOUND ONLY: **NO**

POLLUTANT IS A HAZARDOUS AIR POLLUTANT LISTED UNDER THE FEDERAL CAAA SECTION 112: **NO**

POLLUTANT IS A OZONE DEPLETING COMPOUND LISTED UNDER COLORADO AQCC REGULATION 15 SECTION II.11.: **NO**

ESTIMATED EMISSIONS:	UNCONTROLLED ESTIMATED EMISSIONS:	EMISSIONS LIMIT:
(TONS PER YEAR):	(TONS PER YEAR):	(TONS PER YEAR):

**1.92993**

**1.92993**

**0.00000**

ESTIMATED EMISSIONS WITH RULE EFFECTIVENESS:  
(TONS PER YEAR)

**0.00000**

EFFECTIVE YEAR OF INVENTORY: **2018**

POLLUTANT NAME: **NOT REPORTED - TOTAL PARTICULATE MATTER**



## Air Pollution Control Division Permitted Facilities (APCDP)

EMISSION DATA SUBMITTED YEAR: **2017**

POLLUTANT IS A HAZARDOUS AIR POLLUTANT UNDER COLORADO SECTION 25-7-109.3 C.R.S: **NO**

POLLUTANT IS A CRITERIA POLLUTANT: **YES**

POLLUTANT IS REPORTABLE AS EPCRA (SARA TITLE III) COMPOUND ONLY: **NO**

POLLUTANT IS A HAZARDOUS AIR POLLUTANT LISTED UNDER THE FEDERAL CAAA SECTION 112: **NO**

POLLUTANT IS A OZONE DEPLETING COMPOUND LISTED UNDER COLORADO AQCC REGULATION 15 SECTION II.11.: **NO**

ESTIMATED EMISSIONS:	UNCONTROLLED ESTIMATED EMISSIONS:	EMISSIONS LIMIT:
<small>(TONS PER YEAR):</small>	<small>(TONS PER YEAR):</small>	<small>(TONS PER YEAR):</small>

<b>6.65094</b>	<b>6.65094</b>	<b>0.00000</b>
----------------	----------------	----------------

ESTIMATED EMISSIONS WITH RULE EFFECTIVENESS:

(TONS PER YEAR)

**0.00000**

EFFECTIVE YEAR OF INVENTORY: **2018**

POLLUTANT NAME: **SO2 - SULFUR DIOXIDE**

EMISSION DATA SUBMITTED YEAR: **2017**

POLLUTANT IS A HAZARDOUS AIR POLLUTANT UNDER COLORADO SECTION 25-7-109.3 C.R.S: **NO**

POLLUTANT IS A CRITERIA POLLUTANT: **YES**

POLLUTANT IS REPORTABLE AS EPCRA (SARA TITLE III) COMPOUND ONLY: **NO**

POLLUTANT IS A HAZARDOUS AIR POLLUTANT LISTED UNDER THE FEDERAL CAAA SECTION 112: **NO**

POLLUTANT IS A OZONE DEPLETING COMPOUND LISTED UNDER COLORADO AQCC REGULATION 15 SECTION II.11.: **NO**

ESTIMATED EMISSIONS:	UNCONTROLLED ESTIMATED EMISSIONS:	EMISSIONS LIMIT:
<small>(TONS PER YEAR):</small>	<small>(TONS PER YEAR):</small>	<small>(TONS PER YEAR):</small>

<b>1.13329</b>	<b>1.13329</b>	<b>0.00000</b>
----------------	----------------	----------------

ESTIMATED EMISSIONS WITH RULE EFFECTIVENESS:

(TONS PER YEAR)

**0.00000**

EFFECTIVE YEAR OF INVENTORY: **2018**

POLLUTANT NAME: **VOC - VOLATILE ORGANIC COMPOUNDS**

EMISSION DATA SUBMITTED YEAR: **2017**

POLLUTANT IS A HAZARDOUS AIR POLLUTANT UNDER COLORADO SECTION 25-7-109.3 C.R.S: **NO**

POLLUTANT IS A CRITERIA POLLUTANT: **YES**

POLLUTANT IS REPORTABLE AS EPCRA (SARA TITLE III) COMPOUND ONLY: **NO**

POLLUTANT IS A HAZARDOUS AIR POLLUTANT LISTED UNDER THE FEDERAL CAAA SECTION 112: **NO**

POLLUTANT IS A OZONE DEPLETING COMPOUND LISTED UNDER COLORADO AQCC REGULATION 15 SECTION II.11.: **NO**

ESTIMATED EMISSIONS:	UNCONTROLLED ESTIMATED EMISSIONS:	EMISSIONS LIMIT:
<small>(TONS PER YEAR):</small>	<small>(TONS PER YEAR):</small>	<small>(TONS PER YEAR):</small>

<b>3.00780</b>	<b>3.00780</b>	<b>0.00000</b>
----------------	----------------	----------------

ESTIMATED EMISSIONS WITH RULE EFFECTIVENESS:

(TONS PER YEAR)

**0.02068**

EFFECTIVE YEAR OF INVENTORY: **2018**

POLLUTANT NAME: **NOX - NITROGEN OXIDES**

EMISSION DATA SUBMITTED YEAR: **2017**

POLLUTANT IS A HAZARDOUS AIR POLLUTANT UNDER COLORADO SECTION 25-7-109.3 C.R.S: **NO**

POLLUTANT IS A CRITERIA POLLUTANT: **YES**

POLLUTANT IS REPORTABLE AS EPCRA (SARA TITLE III) COMPOUND ONLY: **NO**

## Air Pollution Control Division Permitted Facilities (APCDP)

POLLUTANT IS A HAZARDOUS AIR POLLUTANT LISTED UNDER THE FEDERAL CAAA SECTION 112: **NO**  
POLLUTANT IS A OZONE DEPLETING COMPOUND LISTED UNDER COLORADO AQCC REGULATION 15 SECTION II.11.: **NO**  
ESTIMATED EMISSIONS: UNCONTROLLED ESTIMATED EMISSIONS: EMISSIONS LIMIT:  
(TONS PER YEAR): (TONS PER YEAR): (TONS PER YEAR):  
**32.95094 32.95094 0.00000**  
ESTIMATED EMISSIONS WITH RULE EFFECTIVENESS:  
(TONS PER YEAR)  
**0.00000**

EFFECTIVE YEAR OF INVENTORY: **2017**  
POLLUTANT NAME: **CO - CARBON MONOXIDE**  
EMISSION DATA SUBMITTED YEAR: **2017**  
POLLUTANT IS A HAZARDOUS AIR POLLUTANT UNDER COLORADO SECTION 25-7-109.3 C.R.S: **NO**  
POLLUTANT IS A CRITERIA POLLUTANT: **YES**  
POLLUTANT IS REPORTABLE AS EPCRA (SARA TITLE III) COMPOUND ONLY: **NO**  
POLLUTANT IS A HAZARDOUS AIR POLLUTANT LISTED UNDER THE FEDERAL CAAA SECTION 112: **NO**  
POLLUTANT IS A OZONE DEPLETING COMPOUND LISTED UNDER COLORADO AQCC REGULATION 15 SECTION II.11.: **NO**  
ESTIMATED EMISSIONS: UNCONTROLLED ESTIMATED EMISSIONS: EMISSIONS LIMIT:  
(TONS PER YEAR): (TONS PER YEAR): (TONS PER YEAR):  
**44.12100 44.12100 0.00000**  
ESTIMATED EMISSIONS WITH RULE EFFECTIVENESS:  
(TONS PER YEAR)  
**5.18200**

EFFECTIVE YEAR OF INVENTORY: **2017**  
POLLUTANT NAME: **7647010 - HYDROGEN CHLORIDE**  
EMISSION DATA SUBMITTED YEAR: **2017**  
POLLUTANT IS A HAZARDOUS AIR POLLUTANT UNDER COLORADO SECTION 25-7-109.3 C.R.S: **NO**  
POLLUTANT IS A CRITERIA POLLUTANT: **NO**  
POLLUTANT IS REPORTABLE AS EPCRA (SARA TITLE III) COMPOUND ONLY: **NO**  
POLLUTANT IS A HAZARDOUS AIR POLLUTANT LISTED UNDER THE FEDERAL CAAA SECTION 112: **YES**  
POLLUTANT IS A OZONE DEPLETING COMPOUND LISTED UNDER COLORADO AQCC REGULATION 15 SECTION II.11.: **NO**  
ESTIMATED EMISSIONS: UNCONTROLLED ESTIMATED EMISSIONS: EMISSIONS LIMIT:  
(TONS PER YEAR): (TONS PER YEAR): (TONS PER YEAR):  
**0.06250 0.06250 0.00000**  
ESTIMATED EMISSIONS WITH RULE EFFECTIVENESS:  
(TONS PER YEAR)  
**0.00000**

EFFECTIVE YEAR OF INVENTORY: **2017**  
POLLUTANT NAME: **NOX - NITROGEN OXIDES**  
EMISSION DATA SUBMITTED YEAR: **2017**  
POLLUTANT IS A HAZARDOUS AIR POLLUTANT UNDER COLORADO SECTION 25-7-109.3 C.R.S: **NO**  
POLLUTANT IS A CRITERIA POLLUTANT: **YES**  
POLLUTANT IS REPORTABLE AS EPCRA (SARA TITLE III) COMPOUND ONLY: **NO**  
POLLUTANT IS A HAZARDOUS AIR POLLUTANT LISTED UNDER THE FEDERAL CAAA SECTION 112: **NO**  
POLLUTANT IS A OZONE DEPLETING COMPOUND LISTED UNDER COLORADO AQCC REGULATION 15 SECTION II.11.: **NO**  
ESTIMATED EMISSIONS: UNCONTROLLED ESTIMATED EMISSIONS: EMISSIONS LIMIT:  
(TONS PER YEAR): (TONS PER YEAR): (TONS PER YEAR):



## Air Pollution Control Division Permitted Facilities (APCDP)

EFFECTIVE YEAR OF INVENTORY: **2017**

POLLUTANT NAME: **NOT REPORTED - TOTAL PARTICULATE MATTER**

EMISSION DATA SUBMITTED YEAR: **2017**

POLLUTANT IS A HAZARDOUS AIR POLLUTANT UNDER COLORADO SECTION 25-7-109.3 C.R.S: **NO**

POLLUTANT IS A CRITERIA POLLUTANT: **YES**

POLLUTANT IS REPORTABLE AS EPCRA (SARA TITLE III) COMPOUND ONLY: **NO**

POLLUTANT IS A HAZARDOUS AIR POLLUTANT LISTED UNDER THE FEDERAL CAAA SECTION 112: **NO**

POLLUTANT IS A OZONE DEPLETING COMPOUND LISTED UNDER COLORADO AQCC REGULATION 15 SECTION II.11.: **NO**

ESTIMATED EMISSIONS:	UNCONTROLLED ESTIMATED EMISSIONS:	EMISSIONS LIMIT:
<i>(TONS PER YEAR):</i>	<i>(TONS PER YEAR):</i>	<i>(TONS PER YEAR):</i>

<b>6.82682</b>	<b>6.82682</b>	<b>0.00000</b>
----------------	----------------	----------------

ESTIMATED EMISSIONS WITH RULE EFFECTIVENESS:

*(TONS PER YEAR)*

**0.00000**

EFFECTIVE YEAR OF INVENTORY: **2017**

POLLUTANT NAME: **VOC - VOLATILE ORGANIC COMPOUNDS**

EMISSION DATA SUBMITTED YEAR: **2017**

POLLUTANT IS A HAZARDOUS AIR POLLUTANT UNDER COLORADO SECTION 25-7-109.3 C.R.S: **NO**

POLLUTANT IS A CRITERIA POLLUTANT: **YES**

POLLUTANT IS REPORTABLE AS EPCRA (SARA TITLE III) COMPOUND ONLY: **NO**

POLLUTANT IS A HAZARDOUS AIR POLLUTANT LISTED UNDER THE FEDERAL CAAA SECTION 112: **NO**

POLLUTANT IS A OZONE DEPLETING COMPOUND LISTED UNDER COLORADO AQCC REGULATION 15 SECTION II.11.: **NO**

ESTIMATED EMISSIONS:	UNCONTROLLED ESTIMATED EMISSIONS:	EMISSIONS LIMIT:
<i>(TONS PER YEAR):</i>	<i>(TONS PER YEAR):</i>	<i>(TONS PER YEAR):</i>

<b>3.18668</b>	<b>3.18668</b>	<b>0.00000</b>
----------------	----------------	----------------

ESTIMATED EMISSIONS WITH RULE EFFECTIVENESS:

*(TONS PER YEAR)*

**0.02068**

EFFECTIVE YEAR OF INVENTORY: **2017**

POLLUTANT NAME: **CO - CARBON MONOXIDE**

EMISSION DATA SUBMITTED YEAR: **2014**

POLLUTANT IS A HAZARDOUS AIR POLLUTANT UNDER COLORADO SECTION 25-7-109.3 C.R.S: **NO**

POLLUTANT IS A CRITERIA POLLUTANT: **YES**

POLLUTANT IS REPORTABLE AS EPCRA (SARA TITLE III) COMPOUND ONLY: **NO**

POLLUTANT IS A HAZARDOUS AIR POLLUTANT LISTED UNDER THE FEDERAL CAAA SECTION 112: **NO**

POLLUTANT IS A OZONE DEPLETING COMPOUND LISTED UNDER COLORADO AQCC REGULATION 15 SECTION II.11.: **NO**

ESTIMATED EMISSIONS:	UNCONTROLLED ESTIMATED EMISSIONS:	EMISSIONS LIMIT:
<i>(TONS PER YEAR):</i>	<i>(TONS PER YEAR):</i>	<i>(TONS PER YEAR):</i>

<b>44.14100</b>	<b>44.14100</b>	<b>0.00000</b>
-----------------	-----------------	----------------

ESTIMATED EMISSIONS WITH RULE EFFECTIVENESS:

*(TONS PER YEAR)*

**5.20200**

EFFECTIVE YEAR OF INVENTORY: **2016**

POLLUTANT NAME: **CO - CARBON MONOXIDE**

EMISSION DATA SUBMITTED YEAR: **2014**

## Air Pollution Control Division Permitted Facilities (APCDP)

POLLUTANT IS A HAZARDOUS AIR POLLUTANT UNDER COLORADO SECTION 25-7-109.3 C.R.S: **NO**

POLLUTANT IS A CRITERIA POLLUTANT: **YES**

POLLUTANT IS REPORTABLE AS EPCRA (SARA TITLE III) COMPOUND ONLY: **NO**

POLLUTANT IS A HAZARDOUS AIR POLLUTANT LISTED UNDER THE FEDERAL CAAA SECTION 112: **NO**

POLLUTANT IS A OZONE DEPLETING COMPOUND LISTED UNDER COLORADO AQCC REGULATION 15 SECTION II.11.: **NO**

ESTIMATED EMISSIONS: (TONS PER YEAR):	UNCONTROLLED ESTIMATED EMISSIONS: (TONS PER YEAR):	EMISSIONS LIMIT: (TONS PER YEAR):
--	---	--------------------------------------

<b>44.14100</b>	<b>44.14100</b>	<b>0.00000</b>
-----------------	-----------------	----------------

ESTIMATED EMISSIONS WITH RULE EFFECTIVENESS:

(TONS PER YEAR)

**5.20200**

EFFECTIVE YEAR OF INVENTORY: **2015**

POLLUTANT NAME: **CO - CARBON MONOXIDE**

EMISSION DATA SUBMITTED YEAR: **2014**

POLLUTANT IS A HAZARDOUS AIR POLLUTANT UNDER COLORADO SECTION 25-7-109.3 C.R.S: **NO**

POLLUTANT IS A CRITERIA POLLUTANT: **YES**

POLLUTANT IS REPORTABLE AS EPCRA (SARA TITLE III) COMPOUND ONLY: **NO**

POLLUTANT IS A HAZARDOUS AIR POLLUTANT LISTED UNDER THE FEDERAL CAAA SECTION 112: **NO**

POLLUTANT IS A OZONE DEPLETING COMPOUND LISTED UNDER COLORADO AQCC REGULATION 15 SECTION II.11.: **NO**

ESTIMATED EMISSIONS: (TONS PER YEAR):	UNCONTROLLED ESTIMATED EMISSIONS: (TONS PER YEAR):	EMISSIONS LIMIT: (TONS PER YEAR):
--	---	--------------------------------------

<b>44.14100</b>	<b>44.14100</b>	<b>0.00000</b>
-----------------	-----------------	----------------

ESTIMATED EMISSIONS WITH RULE EFFECTIVENESS:

(TONS PER YEAR)

**5.20200**

EFFECTIVE YEAR OF INVENTORY: **2017**

POLLUTANT NAME: **7647010 - HYDROGEN CHLORIDE**

EMISSION DATA SUBMITTED YEAR: **2014**

POLLUTANT IS A HAZARDOUS AIR POLLUTANT UNDER COLORADO SECTION 25-7-109.3 C.R.S: **NO**

POLLUTANT IS A CRITERIA POLLUTANT: **NO**

POLLUTANT IS REPORTABLE AS EPCRA (SARA TITLE III) COMPOUND ONLY: **NO**

POLLUTANT IS A HAZARDOUS AIR POLLUTANT LISTED UNDER THE FEDERAL CAAA SECTION 112: **YES**

POLLUTANT IS A OZONE DEPLETING COMPOUND LISTED UNDER COLORADO AQCC REGULATION 15 SECTION II.11.: **NO**

ESTIMATED EMISSIONS: (TONS PER YEAR):	UNCONTROLLED ESTIMATED EMISSIONS: (TONS PER YEAR):	EMISSIONS LIMIT: (TONS PER YEAR):
--	---	--------------------------------------

<b>0.06250</b>	<b>0.06250</b>	<b>0.00000</b>
----------------	----------------	----------------

ESTIMATED EMISSIONS WITH RULE EFFECTIVENESS:

(TONS PER YEAR)

**0.00000**

EFFECTIVE YEAR OF INVENTORY: **2016**

POLLUTANT NAME: **7647010 - HYDROGEN CHLORIDE**

EMISSION DATA SUBMITTED YEAR: **2014**

POLLUTANT IS A HAZARDOUS AIR POLLUTANT UNDER COLORADO SECTION 25-7-109.3 C.R.S: **NO**

POLLUTANT IS A CRITERIA POLLUTANT: **NO**

POLLUTANT IS REPORTABLE AS EPCRA (SARA TITLE III) COMPOUND ONLY: **NO**

POLLUTANT IS A HAZARDOUS AIR POLLUTANT LISTED UNDER THE FEDERAL CAAA SECTION 112: **YES**

## Air Pollution Control Division Permitted Facilities (APCDP)

POLLUTANT IS A OZONE DEPLETING COMPOUND LISTED UNDER COLORADO AQCC REGULATION 15 SECTION II.11.: **NO**

ESTIMATED EMISSIONS: (TONS PER YEAR):	UNCONTROLLED ESTIMATED EMISSIONS: (TONS PER YEAR):	EMISSIONS LIMIT: (TONS PER YEAR):
<b>0.06250</b>	<b>0.06250</b>	<b>0.00000</b>

ESTIMATED EMISSIONS WITH RULE EFFECTIVENESS:  
(TONS PER YEAR)  
**0.00000**

EFFECTIVE YEAR OF INVENTORY: **2015**

POLLUTANT NAME: **7647010 - HYDROGEN CHLORIDE**

EMISSION DATA SUBMITTED YEAR: **2014**

POLLUTANT IS A HAZARDOUS AIR POLLUTANT UNDER COLORADO SECTION 25-7-109.3 C.R.S: **NO**

POLLUTANT IS A CRITERIA POLLUTANT: **NO**

POLLUTANT IS REPORTABLE AS EPCRA (SARA TITLE III) COMPOUND ONLY: **NO**

POLLUTANT IS A HAZARDOUS AIR POLLUTANT LISTED UNDER THE FEDERAL CAAA SECTION 112: **YES**

POLLUTANT IS A OZONE DEPLETING COMPOUND LISTED UNDER COLORADO AQCC REGULATION 15 SECTION II.11.: **NO**

ESTIMATED EMISSIONS: (TONS PER YEAR):	UNCONTROLLED ESTIMATED EMISSIONS: (TONS PER YEAR):	EMISSIONS LIMIT: (TONS PER YEAR):
<b>0.06250</b>	<b>0.06250</b>	<b>0.00000</b>

ESTIMATED EMISSIONS WITH RULE EFFECTIVENESS:  
(TONS PER YEAR)  
**0.00000**

EFFECTIVE YEAR OF INVENTORY: **2016**

POLLUTANT NAME: **NOX - NITROGEN DIOXIDE**

EMISSION DATA SUBMITTED YEAR: **2014**

POLLUTANT IS A HAZARDOUS AIR POLLUTANT UNDER COLORADO SECTION 25-7-109.3 C.R.S: **NO**

POLLUTANT IS A CRITERIA POLLUTANT: **YES**

POLLUTANT IS REPORTABLE AS EPCRA (SARA TITLE III) COMPOUND ONLY: **NO**

POLLUTANT IS A HAZARDOUS AIR POLLUTANT LISTED UNDER THE FEDERAL CAAA SECTION 112: **NO**

POLLUTANT IS A OZONE DEPLETING COMPOUND LISTED UNDER COLORADO AQCC REGULATION 15 SECTION II.11.: **NO**

ESTIMATED EMISSIONS: (TONS PER YEAR):	UNCONTROLLED ESTIMATED EMISSIONS: (TONS PER YEAR):	EMISSIONS LIMIT: (TONS PER YEAR):
<b>37.51100</b>	<b>37.51100</b>	<b>0.00000</b>

ESTIMATED EMISSIONS WITH RULE EFFECTIVENESS:  
(TONS PER YEAR)  
**0.00000**

EFFECTIVE YEAR OF INVENTORY: **2015**

POLLUTANT NAME: **NOX - NITROGEN DIOXIDE**

EMISSION DATA SUBMITTED YEAR: **2014**

POLLUTANT IS A HAZARDOUS AIR POLLUTANT UNDER COLORADO SECTION 25-7-109.3 C.R.S: **NO**

POLLUTANT IS A CRITERIA POLLUTANT: **YES**

POLLUTANT IS REPORTABLE AS EPCRA (SARA TITLE III) COMPOUND ONLY: **NO**

POLLUTANT IS A HAZARDOUS AIR POLLUTANT LISTED UNDER THE FEDERAL CAAA SECTION 112: **NO**

POLLUTANT IS A OZONE DEPLETING COMPOUND LISTED UNDER COLORADO AQCC REGULATION 15 SECTION II.11.: **NO**

ESTIMATED EMISSIONS: (TONS PER YEAR):	UNCONTROLLED ESTIMATED EMISSIONS: (TONS PER YEAR):	EMISSIONS LIMIT: (TONS PER YEAR):
<b>37.51100</b>	<b>37.51100</b>	<b>0.00000</b>

## Air Pollution Control Division Permitted Facilities (APCDP)

ESTIMATED EMISSIONS WITH RULE EFFECTIVENESS:

(TONS PER YEAR)

**0.00000**

EFFECTIVE YEAR OF INVENTORY: **2017**

POLLUTANT NAME: **NOX - NITROGEN OXIDES**

EMISSION DATA SUBMITTED YEAR: **2014**

POLLUTANT IS A HAZARDOUS AIR POLLUTANT UNDER COLORADO SECTION 25-7-109.3 C.R.S: **NO**

POLLUTANT IS A CRITERIA POLLUTANT: **YES**

POLLUTANT IS REPORTABLE AS EPCRA (SARA TITLE III) COMPOUND ONLY: **NO**

POLLUTANT IS A HAZARDOUS AIR POLLUTANT LISTED UNDER THE FEDERAL CAAA SECTION 112: **NO**

POLLUTANT IS A OZONE DEPLETING COMPOUND LISTED UNDER COLORADO AQCC REGULATION 15 SECTION II.11.: **NO**

ESTIMATED EMISSIONS:	UNCONTROLLED ESTIMATED EMISSIONS:	EMISSIONS LIMIT:
(TONS PER YEAR):	(TONS PER YEAR):	(TONS PER YEAR):

<b>37.51100</b>	<b>37.51100</b>	<b>0.00000</b>
-----------------	-----------------	----------------

ESTIMATED EMISSIONS WITH RULE EFFECTIVENESS:

(TONS PER YEAR)

**0.00000**

EFFECTIVE YEAR OF INVENTORY: **2016**

POLLUTANT NAME: **NOX - NITROGEN OXIDES**

EMISSION DATA SUBMITTED YEAR: **2014**

POLLUTANT IS A HAZARDOUS AIR POLLUTANT UNDER COLORADO SECTION 25-7-109.3 C.R.S: **NO**

POLLUTANT IS A CRITERIA POLLUTANT: **YES**

POLLUTANT IS REPORTABLE AS EPCRA (SARA TITLE III) COMPOUND ONLY: **NO**

POLLUTANT IS A HAZARDOUS AIR POLLUTANT LISTED UNDER THE FEDERAL CAAA SECTION 112: **NO**

POLLUTANT IS A OZONE DEPLETING COMPOUND LISTED UNDER COLORADO AQCC REGULATION 15 SECTION II.11.: **NO**

ESTIMATED EMISSIONS:	UNCONTROLLED ESTIMATED EMISSIONS:	EMISSIONS LIMIT:
(TONS PER YEAR):	(TONS PER YEAR):	(TONS PER YEAR):

<b>37.51100</b>	<b>37.51100</b>	<b>0.00000</b>
-----------------	-----------------	----------------

ESTIMATED EMISSIONS WITH RULE EFFECTIVENESS:

(TONS PER YEAR)

**0.00000**

EFFECTIVE YEAR OF INVENTORY: **2017**

POLLUTANT NAME: **PM10-PRI - PARTICULATE MATTER < 10 UM**

EMISSION DATA SUBMITTED YEAR: **2014**

POLLUTANT IS A HAZARDOUS AIR POLLUTANT UNDER COLORADO SECTION 25-7-109.3 C.R.S: **NO**

POLLUTANT IS A CRITERIA POLLUTANT: **YES**

POLLUTANT IS REPORTABLE AS EPCRA (SARA TITLE III) COMPOUND ONLY: **NO**

POLLUTANT IS A HAZARDOUS AIR POLLUTANT LISTED UNDER THE FEDERAL CAAA SECTION 112: **NO**

POLLUTANT IS A OZONE DEPLETING COMPOUND LISTED UNDER COLORADO AQCC REGULATION 15 SECTION II.11.: **NO**

ESTIMATED EMISSIONS:	UNCONTROLLED ESTIMATED EMISSIONS:	EMISSIONS LIMIT:
(TONS PER YEAR):	(TONS PER YEAR):	(TONS PER YEAR):

<b>4.43200</b>	<b>4.43200</b>	<b>0.00000</b>
----------------	----------------	----------------

ESTIMATED EMISSIONS WITH RULE EFFECTIVENESS:

(TONS PER YEAR)

**0.00000**

## Air Pollution Control Division Permitted Facilities (APCDP)

EFFECTIVE YEAR OF INVENTORY: 2016

POLLUTANT NAME: PM10-PRI - PARTICULATE MATTER < 10 UM

EMISSION DATA SUBMITTED YEAR: 2014

POLLUTANT IS A HAZARDOUS AIR POLLUTANT UNDER COLORADO SECTION 25-7-109.3 C.R.S: NO

POLLUTANT IS A CRITERIA POLLUTANT: YES

POLLUTANT IS REPORTABLE AS EPCRA (SARA TITLE III) COMPOUND ONLY: NO

POLLUTANT IS A HAZARDOUS AIR POLLUTANT LISTED UNDER THE FEDERAL CAAA SECTION 112: NO

POLLUTANT IS A OZONE DEPLETING COMPOUND LISTED UNDER COLORADO AQCC REGULATION 15 SECTION II.11.: NO

ESTIMATED EMISSIONS:	UNCONTROLLED ESTIMATED EMISSIONS:	EMISSIONS LIMIT:
(TONS PER YEAR):	(TONS PER YEAR):	(TONS PER YEAR):

4.43200	4.43200	0.00000
---------	---------	---------

ESTIMATED EMISSIONS WITH RULE EFFECTIVENESS:

(TONS PER YEAR)

0.00000

EFFECTIVE YEAR OF INVENTORY: 2015

POLLUTANT NAME: PM10-PRI - PARTICULATE MATTER < 10 UM

EMISSION DATA SUBMITTED YEAR: 2014

POLLUTANT IS A HAZARDOUS AIR POLLUTANT UNDER COLORADO SECTION 25-7-109.3 C.R.S: NO

POLLUTANT IS A CRITERIA POLLUTANT: YES

POLLUTANT IS REPORTABLE AS EPCRA (SARA TITLE III) COMPOUND ONLY: NO

POLLUTANT IS A HAZARDOUS AIR POLLUTANT LISTED UNDER THE FEDERAL CAAA SECTION 112: NO

POLLUTANT IS A OZONE DEPLETING COMPOUND LISTED UNDER COLORADO AQCC REGULATION 15 SECTION II.11.: NO

ESTIMATED EMISSIONS:	UNCONTROLLED ESTIMATED EMISSIONS:	EMISSIONS LIMIT:
(TONS PER YEAR):	(TONS PER YEAR):	(TONS PER YEAR):

4.43200	4.43200	0.00000
---------	---------	---------

ESTIMATED EMISSIONS WITH RULE EFFECTIVENESS:

(TONS PER YEAR)

0.00000

EFFECTIVE YEAR OF INVENTORY: 2017

POLLUTANT NAME: PM25-PRI - PARTICULATE MATTER < 2.5 UM

EMISSION DATA SUBMITTED YEAR: 2014

POLLUTANT IS A HAZARDOUS AIR POLLUTANT UNDER COLORADO SECTION 25-7-109.3 C.R.S: NO

POLLUTANT IS A CRITERIA POLLUTANT: YES

POLLUTANT IS REPORTABLE AS EPCRA (SARA TITLE III) COMPOUND ONLY: NO

POLLUTANT IS A HAZARDOUS AIR POLLUTANT LISTED UNDER THE FEDERAL CAAA SECTION 112: NO

POLLUTANT IS A OZONE DEPLETING COMPOUND LISTED UNDER COLORADO AQCC REGULATION 15 SECTION II.11.: NO

ESTIMATED EMISSIONS:	UNCONTROLLED ESTIMATED EMISSIONS:	EMISSIONS LIMIT:
(TONS PER YEAR):	(TONS PER YEAR):	(TONS PER YEAR):

2.10581	2.10581	0.00000
---------	---------	---------

ESTIMATED EMISSIONS WITH RULE EFFECTIVENESS:

(TONS PER YEAR)

0.00000

EFFECTIVE YEAR OF INVENTORY: 2016

POLLUTANT NAME: PM25-PRI - PARTICULATE MATTER < 2.5 UM

EMISSION DATA SUBMITTED YEAR: 2014

POLLUTANT IS A HAZARDOUS AIR POLLUTANT UNDER COLORADO SECTION 25-7-109.3 C.R.S: NO



## Air Pollution Control Division Permitted Facilities (APCDP)

POLLUTANT IS A CRITERIA POLLUTANT: **YES**

POLLUTANT IS REPORTABLE AS EPCRA (SARA TITLE III) COMPOUND ONLY: **NO**

POLLUTANT IS A HAZARDOUS AIR POLLUTANT LISTED UNDER THE FEDERAL CAAA SECTION 112: **NO**

POLLUTANT IS A OZONE DEPLETING COMPOUND LISTED UNDER COLORADO AQCC REGULATION 15 SECTION II.11.: **NO**

ESTIMATED EMISSIONS: (TONS PER YEAR):	UNCONTROLLED ESTIMATED EMISSIONS: (TONS PER YEAR):	EMISSIONS LIMIT: (TONS PER YEAR):
--	---	--------------------------------------

<b>2.10581</b>	<b>2.10581</b>	<b>0.00000</b>
----------------	----------------	----------------

ESTIMATED EMISSIONS WITH RULE EFFECTIVENESS:  
(TONS PER YEAR)

**0.00000**

EFFECTIVE YEAR OF INVENTORY: **2015**

POLLUTANT NAME: **PM25-PRI - PARTICULATE MATTER < 2.5 UM**

EMISSION DATA SUBMITTED YEAR: **2014**

POLLUTANT IS A HAZARDOUS AIR POLLUTANT UNDER COLORADO SECTION 25-7-109.3 C.R.S: **NO**

POLLUTANT IS A CRITERIA POLLUTANT: **YES**

POLLUTANT IS REPORTABLE AS EPCRA (SARA TITLE III) COMPOUND ONLY: **NO**

POLLUTANT IS A HAZARDOUS AIR POLLUTANT LISTED UNDER THE FEDERAL CAAA SECTION 112: **NO**

POLLUTANT IS A OZONE DEPLETING COMPOUND LISTED UNDER COLORADO AQCC REGULATION 15 SECTION II.11.: **NO**

ESTIMATED EMISSIONS: (TONS PER YEAR):	UNCONTROLLED ESTIMATED EMISSIONS: (TONS PER YEAR):	EMISSIONS LIMIT: (TONS PER YEAR):
--	---	--------------------------------------

<b>2.10581</b>	<b>2.10581</b>	<b>0.00000</b>
----------------	----------------	----------------

ESTIMATED EMISSIONS WITH RULE EFFECTIVENESS:  
(TONS PER YEAR)

**0.00000**

EFFECTIVE YEAR OF INVENTORY: **2017**

POLLUTANT NAME: **SO2 - SULFUR DIOXIDE**

EMISSION DATA SUBMITTED YEAR: **2014**

POLLUTANT IS A HAZARDOUS AIR POLLUTANT UNDER COLORADO SECTION 25-7-109.3 C.R.S: **NO**

POLLUTANT IS A CRITERIA POLLUTANT: **YES**

POLLUTANT IS REPORTABLE AS EPCRA (SARA TITLE III) COMPOUND ONLY: **NO**

POLLUTANT IS A HAZARDOUS AIR POLLUTANT LISTED UNDER THE FEDERAL CAAA SECTION 112: **NO**

POLLUTANT IS A OZONE DEPLETING COMPOUND LISTED UNDER COLORADO AQCC REGULATION 15 SECTION II.11.: **NO**

ESTIMATED EMISSIONS: (TONS PER YEAR):	UNCONTROLLED ESTIMATED EMISSIONS: (TONS PER YEAR):	EMISSIONS LIMIT: (TONS PER YEAR):
--	---	--------------------------------------

<b>1.78701</b>	<b>1.78701</b>	<b>0.00000</b>
----------------	----------------	----------------

ESTIMATED EMISSIONS WITH RULE EFFECTIVENESS:  
(TONS PER YEAR)

**0.00000**

EFFECTIVE YEAR OF INVENTORY: **2016**

POLLUTANT NAME: **SO2 - SULFUR DIOXIDE**

EMISSION DATA SUBMITTED YEAR: **2014**

POLLUTANT IS A HAZARDOUS AIR POLLUTANT UNDER COLORADO SECTION 25-7-109.3 C.R.S: **NO**

POLLUTANT IS A CRITERIA POLLUTANT: **YES**

POLLUTANT IS REPORTABLE AS EPCRA (SARA TITLE III) COMPOUND ONLY: **NO**

POLLUTANT IS A HAZARDOUS AIR POLLUTANT LISTED UNDER THE FEDERAL CAAA SECTION 112: **NO**

POLLUTANT IS A OZONE DEPLETING COMPOUND LISTED UNDER COLORADO AQCC REGULATION 15 SECTION II.11.: **NO**

## Air Pollution Control Division Permitted Facilities (APCDP)

ESTIMATED EMISSIONS: (TONS PER YEAR):	UNCONTROLLED ESTIMATED EMISSIONS: (TONS PER YEAR):	EMISSIONS LIMIT: (TONS PER YEAR):
<b>1.78701</b>	<b>1.78701</b>	<b>0.00000</b>

ESTIMATED EMISSIONS WITH RULE EFFECTIVENESS:  
(TONS PER YEAR)  
**0.00000**

EFFECTIVE YEAR OF INVENTORY: **2015**

POLLUTANT NAME: **SO2 - SULFUR DIOXIDE**

EMISSION DATA SUBMITTED YEAR: **2014**

POLLUTANT IS A HAZARDOUS AIR POLLUTANT UNDER COLORADO SECTION 25-7-109.3 C.R.S: **NO**

POLLUTANT IS A CRITERIA POLLUTANT: **YES**

POLLUTANT IS REPORTABLE AS EPCRA (SARA TITLE III) COMPOUND ONLY: **NO**

POLLUTANT IS A HAZARDOUS AIR POLLUTANT LISTED UNDER THE FEDERAL CAAA SECTION 112: **NO**

POLLUTANT IS A OZONE DEPLETING COMPOUND LISTED UNDER COLORADO AQCC REGULATION 15 SECTION II.11.: **NO**

ESTIMATED EMISSIONS: (TONS PER YEAR):	UNCONTROLLED ESTIMATED EMISSIONS: (TONS PER YEAR):	EMISSIONS LIMIT: (TONS PER YEAR):
<b>1.78701</b>	<b>1.78701</b>	<b>0.00000</b>

ESTIMATED EMISSIONS WITH RULE EFFECTIVENESS:  
(TONS PER YEAR)  
**0.00000**

EFFECTIVE YEAR OF INVENTORY: **2017**

POLLUTANT NAME: **NOT REPORTED - TOTAL PARTICULATE MATTER**

EMISSION DATA SUBMITTED YEAR: **2014**

POLLUTANT IS A HAZARDOUS AIR POLLUTANT UNDER COLORADO SECTION 25-7-109.3 C.R.S: **NO**

POLLUTANT IS A CRITERIA POLLUTANT: **YES**

POLLUTANT IS REPORTABLE AS EPCRA (SARA TITLE III) COMPOUND ONLY: **NO**

POLLUTANT IS A HAZARDOUS AIR POLLUTANT LISTED UNDER THE FEDERAL CAAA SECTION 112: **NO**

POLLUTANT IS A OZONE DEPLETING COMPOUND LISTED UNDER COLORADO AQCC REGULATION 15 SECTION II.11.: **NO**

ESTIMATED EMISSIONS: (TONS PER YEAR):	UNCONTROLLED ESTIMATED EMISSIONS: (TONS PER YEAR):	EMISSIONS LIMIT: (TONS PER YEAR):
<b>6.85400</b>	<b>6.85400</b>	<b>0.00000</b>

ESTIMATED EMISSIONS WITH RULE EFFECTIVENESS:  
(TONS PER YEAR)  
**0.00000**

EFFECTIVE YEAR OF INVENTORY: **2016**

POLLUTANT NAME: **NOT REPORTED - TOTAL PARTICULATE MATTER**

EMISSION DATA SUBMITTED YEAR: **2014**

POLLUTANT IS A HAZARDOUS AIR POLLUTANT UNDER COLORADO SECTION 25-7-109.3 C.R.S: **NO**

POLLUTANT IS A CRITERIA POLLUTANT: **YES**

POLLUTANT IS REPORTABLE AS EPCRA (SARA TITLE III) COMPOUND ONLY: **NO**

POLLUTANT IS A HAZARDOUS AIR POLLUTANT LISTED UNDER THE FEDERAL CAAA SECTION 112: **NO**

POLLUTANT IS A OZONE DEPLETING COMPOUND LISTED UNDER COLORADO AQCC REGULATION 15 SECTION II.11.: **NO**

ESTIMATED EMISSIONS: (TONS PER YEAR):	UNCONTROLLED ESTIMATED EMISSIONS: (TONS PER YEAR):	EMISSIONS LIMIT: (TONS PER YEAR):
<b>6.85400</b>	<b>6.85400</b>	<b>0.00000</b>

ESTIMATED EMISSIONS WITH RULE EFFECTIVENESS:

# Air Pollution Control Division Permitted Facilities (APCDP)

(TONS PER YEAR)

**0.00000**

EFFECTIVE YEAR OF INVENTORY: **2015**

POLLUTANT NAME: **NOT REPORTED - TOTAL PARTICULATE MATTER**

EMISSION DATA SUBMITTED YEAR: **2014**

POLLUTANT IS A HAZARDOUS AIR POLLUTANT UNDER COLORADO SECTION 25-7-109.3 C.R.S: **NO**

POLLUTANT IS A CRITERIA POLLUTANT: **YES**

POLLUTANT IS REPORTABLE AS EPCRA (SARA TITLE III) COMPOUND ONLY: **NO**

POLLUTANT IS A HAZARDOUS AIR POLLUTANT LISTED UNDER THE FEDERAL CAAA SECTION 112: **NO**

POLLUTANT IS A OZONE DEPLETING COMPOUND LISTED UNDER COLORADO AQCC REGULATION 15 SECTION II.11.: **NO**

ESTIMATED EMISSIONS:	UNCONTROLLED ESTIMATED EMISSIONS:	EMISSIONS LIMIT:
(TONS PER YEAR):	(TONS PER YEAR):	(TONS PER YEAR):

**6.85400**

**6.85400**

**0.00000**

ESTIMATED EMISSIONS WITH RULE EFFECTIVENESS:

(TONS PER YEAR)

**0.00000**

EFFECTIVE YEAR OF INVENTORY: **2017**

POLLUTANT NAME: **VOC - VOLATILE ORGANIC COMPOUNDS**

EMISSION DATA SUBMITTED YEAR: **2014**

POLLUTANT IS A HAZARDOUS AIR POLLUTANT UNDER COLORADO SECTION 25-7-109.3 C.R.S: **NO**

POLLUTANT IS A CRITERIA POLLUTANT: **YES**

POLLUTANT IS REPORTABLE AS EPCRA (SARA TITLE III) COMPOUND ONLY: **NO**

POLLUTANT IS A HAZARDOUS AIR POLLUTANT LISTED UNDER THE FEDERAL CAAA SECTION 112: **NO**

POLLUTANT IS A OZONE DEPLETING COMPOUND LISTED UNDER COLORADO AQCC REGULATION 15 SECTION II.11.: **NO**

ESTIMATED EMISSIONS:	UNCONTROLLED ESTIMATED EMISSIONS:	EMISSIONS LIMIT:
(TONS PER YEAR):	(TONS PER YEAR):	(TONS PER YEAR):

**3.18799**

**3.18799**

**0.00000**

ESTIMATED EMISSIONS WITH RULE EFFECTIVENESS:

(TONS PER YEAR)

**0.02200**

EFFECTIVE YEAR OF INVENTORY: **2016**

POLLUTANT NAME: **VOC - VOLATILE ORGANIC COMPOUNDS**

EMISSION DATA SUBMITTED YEAR: **2014**

POLLUTANT IS A HAZARDOUS AIR POLLUTANT UNDER COLORADO SECTION 25-7-109.3 C.R.S: **NO**

POLLUTANT IS A CRITERIA POLLUTANT: **YES**

POLLUTANT IS REPORTABLE AS EPCRA (SARA TITLE III) COMPOUND ONLY: **NO**

POLLUTANT IS A HAZARDOUS AIR POLLUTANT LISTED UNDER THE FEDERAL CAAA SECTION 112: **NO**

POLLUTANT IS A OZONE DEPLETING COMPOUND LISTED UNDER COLORADO AQCC REGULATION 15 SECTION II.11.: **NO**

ESTIMATED EMISSIONS:	UNCONTROLLED ESTIMATED EMISSIONS:	EMISSIONS LIMIT:
(TONS PER YEAR):	(TONS PER YEAR):	(TONS PER YEAR):

**3.18799**

**3.18799**

**0.00000**

ESTIMATED EMISSIONS WITH RULE EFFECTIVENESS:

(TONS PER YEAR)

**0.02200**

EFFECTIVE YEAR OF INVENTORY: **2015**

## Air Pollution Control Division Permitted Facilities (APCDP)

POLLUTANT NAME: **VOC - VOLATILE ORGANIC COMPOUNDS**

EMISSION DATA SUBMITTED YEAR: **2014**

POLLUTANT IS A HAZARDOUS AIR POLLUTANT UNDER COLORADO SECTION 25-7-109.3 C.R.S: **NO**

POLLUTANT IS A CRITERIA POLLUTANT: **YES**

POLLUTANT IS REPORTABLE AS EPCRA (SARA TITLE III) COMPOUND ONLY: **NO**

POLLUTANT IS A HAZARDOUS AIR POLLUTANT LISTED UNDER THE FEDERAL CAAA SECTION 112: **NO**

POLLUTANT IS A OZONE DEPLETING COMPOUND LISTED UNDER COLORADO AQCC REGULATION 15 SECTION II.11.: **NO**

ESTIMATED EMISSIONS:	UNCONTROLLED ESTIMATED EMISSIONS:	EMISSIONS LIMIT:
<small>(TONS PER YEAR):</small>	<small>(TONS PER YEAR):</small>	<small>(TONS PER YEAR):</small>

<b>3.18799</b>	<b>3.18799</b>	<b>0.00000</b>
----------------	----------------	----------------

ESTIMATED EMISSIONS WITH RULE EFFECTIVENESS:  
(TONS PER YEAR)

**0.02200**

EFFECTIVE YEAR OF INVENTORY: **2014**

POLLUTANT NAME: **CO - CARBON MONOXIDE**

EMISSION DATA SUBMITTED YEAR: **2013**

POLLUTANT IS A HAZARDOUS AIR POLLUTANT UNDER COLORADO SECTION 25-7-109.3 C.R.S: **NO**

POLLUTANT IS A CRITERIA POLLUTANT: **YES**

POLLUTANT IS REPORTABLE AS EPCRA (SARA TITLE III) COMPOUND ONLY: **NO**

POLLUTANT IS A HAZARDOUS AIR POLLUTANT LISTED UNDER THE FEDERAL CAAA SECTION 112: **NO**

POLLUTANT IS A OZONE DEPLETING COMPOUND LISTED UNDER COLORADO AQCC REGULATION 15 SECTION II.11.: **NO**

ESTIMATED EMISSIONS:	UNCONTROLLED ESTIMATED EMISSIONS:	EMISSIONS LIMIT:
<small>(TONS PER YEAR):</small>	<small>(TONS PER YEAR):</small>	<small>(TONS PER YEAR):</small>

<b>38.93900</b>	<b>38.93900</b>	<b>0.00000</b>
-----------------	-----------------	----------------

ESTIMATED EMISSIONS WITH RULE EFFECTIVENESS:  
(TONS PER YEAR)

**0.00000**

EFFECTIVE YEAR OF INVENTORY: **2014**

POLLUTANT NAME: **7647010 - HYDROGEN CHLORIDE**

EMISSION DATA SUBMITTED YEAR: **2013**

POLLUTANT IS A HAZARDOUS AIR POLLUTANT UNDER COLORADO SECTION 25-7-109.3 C.R.S: **NO**

POLLUTANT IS A CRITERIA POLLUTANT: **NO**

POLLUTANT IS REPORTABLE AS EPCRA (SARA TITLE III) COMPOUND ONLY: **NO**

POLLUTANT IS A HAZARDOUS AIR POLLUTANT LISTED UNDER THE FEDERAL CAAA SECTION 112: **YES**

POLLUTANT IS A OZONE DEPLETING COMPOUND LISTED UNDER COLORADO AQCC REGULATION 15 SECTION II.11.: **NO**

ESTIMATED EMISSIONS:	UNCONTROLLED ESTIMATED EMISSIONS:	EMISSIONS LIMIT:
<small>(TONS PER YEAR):</small>	<small>(TONS PER YEAR):</small>	<small>(TONS PER YEAR):</small>

<b>0.06250</b>	<b>0.06250</b>	<b>0.00000</b>
----------------	----------------	----------------

ESTIMATED EMISSIONS WITH RULE EFFECTIVENESS:  
(TONS PER YEAR)

**0.00000**

EFFECTIVE YEAR OF INVENTORY: **2014**

POLLUTANT NAME: **NOX - NITROGEN DIOXIDE**

EMISSION DATA SUBMITTED YEAR: **2013**

POLLUTANT IS A HAZARDOUS AIR POLLUTANT UNDER COLORADO SECTION 25-7-109.3 C.R.S: **NO**

POLLUTANT IS A CRITERIA POLLUTANT: **YES**

## Air Pollution Control Division Permitted Facilities (APCDP)

POLLUTANT IS REPORTABLE AS EPCRA (SARA TITLE III) COMPOUND ONLY: **NO**  
POLLUTANT IS A HAZARDOUS AIR POLLUTANT LISTED UNDER THE FEDERAL CAAA SECTION 112: **NO**  
POLLUTANT IS A OZONE DEPLETING COMPOUND LISTED UNDER COLORADO AQCC REGULATION 15 SECTION II.11.: **NO**  
ESTIMATED EMISSIONS: UNCONTROLLED ESTIMATED EMISSIONS: EMISSIONS LIMIT:  
(TONS PER YEAR): (TONS PER YEAR): (TONS PER YEAR):  
**32.80900 32.80900 0.00000**  
ESTIMATED EMISSIONS WITH RULE EFFECTIVENESS:  
(TONS PER YEAR)  
**0.00000**

EFFECTIVE YEAR OF INVENTORY: **2014**  
POLLUTANT NAME: **PM10-PRI - PARTICULATE MATTER < 10 UM**  
EMISSION DATA SUBMITTED YEAR: **2013**  
POLLUTANT IS A HAZARDOUS AIR POLLUTANT UNDER COLORADO SECTION 25-7-109.3 C.R.S: **NO**  
POLLUTANT IS A CRITERIA POLLUTANT: **YES**  
POLLUTANT IS REPORTABLE AS EPCRA (SARA TITLE III) COMPOUND ONLY: **NO**  
POLLUTANT IS A HAZARDOUS AIR POLLUTANT LISTED UNDER THE FEDERAL CAAA SECTION 112: **NO**  
POLLUTANT IS A OZONE DEPLETING COMPOUND LISTED UNDER COLORADO AQCC REGULATION 15 SECTION II.11.: **NO**  
ESTIMATED EMISSIONS: UNCONTROLLED ESTIMATED EMISSIONS: EMISSIONS LIMIT:  
(TONS PER YEAR): (TONS PER YEAR): (TONS PER YEAR):  
**4.19400 4.19400 0.00000**  
ESTIMATED EMISSIONS WITH RULE EFFECTIVENESS:  
(TONS PER YEAR)  
**0.00000**

EFFECTIVE YEAR OF INVENTORY: **2014**  
POLLUTANT NAME: **PM25-PRI - PARTICULATE MATTER < 2.5 UM**  
EMISSION DATA SUBMITTED YEAR: **2013**  
POLLUTANT IS A HAZARDOUS AIR POLLUTANT UNDER COLORADO SECTION 25-7-109.3 C.R.S: **NO**  
POLLUTANT IS A CRITERIA POLLUTANT: **YES**  
POLLUTANT IS REPORTABLE AS EPCRA (SARA TITLE III) COMPOUND ONLY: **NO**  
POLLUTANT IS A HAZARDOUS AIR POLLUTANT LISTED UNDER THE FEDERAL CAAA SECTION 112: **NO**  
POLLUTANT IS A OZONE DEPLETING COMPOUND LISTED UNDER COLORADO AQCC REGULATION 15 SECTION II.11.: **NO**  
ESTIMATED EMISSIONS: UNCONTROLLED ESTIMATED EMISSIONS: EMISSIONS LIMIT:  
(TONS PER YEAR): (TONS PER YEAR): (TONS PER YEAR):  
**0.39399 0.39399 0.00000**  
ESTIMATED EMISSIONS WITH RULE EFFECTIVENESS:  
(TONS PER YEAR)  
**0.00000**

EFFECTIVE YEAR OF INVENTORY: **2014**  
POLLUTANT NAME: **SO2 - SULFUR DIOXIDE**  
EMISSION DATA SUBMITTED YEAR: **2013**  
POLLUTANT IS A HAZARDOUS AIR POLLUTANT UNDER COLORADO SECTION 25-7-109.3 C.R.S: **NO**  
POLLUTANT IS A CRITERIA POLLUTANT: **YES**  
POLLUTANT IS REPORTABLE AS EPCRA (SARA TITLE III) COMPOUND ONLY: **NO**  
POLLUTANT IS A HAZARDOUS AIR POLLUTANT LISTED UNDER THE FEDERAL CAAA SECTION 112: **NO**  
POLLUTANT IS A OZONE DEPLETING COMPOUND LISTED UNDER COLORADO AQCC REGULATION 15 SECTION II.11.: **NO**  
ESTIMATED EMISSIONS: UNCONTROLLED ESTIMATED EMISSIONS: EMISSIONS LIMIT:

# Air Pollution Control Division Permitted Facilities (APCDP)

(TONS PER YEAR):

**1.78501**

(TONS PER YEAR):

**1.78501**

(TONS PER YEAR):

**0.00000**

ESTIMATED EMISSIONS WITH RULE EFFECTIVENESS:

(TONS PER YEAR)

**0.00000**

EFFECTIVE YEAR OF INVENTORY: **2014**

POLLUTANT NAME: **NOT REPORTED - TOTAL PARTICULATE MATTER**

EMISSION DATA SUBMITTED YEAR: **2013**

POLLUTANT IS A HAZARDOUS AIR POLLUTANT UNDER COLORADO SECTION 25-7-109.3 C.R.S: **NO**

POLLUTANT IS A CRITERIA POLLUTANT: **YES**

POLLUTANT IS REPORTABLE AS EPCRA (SARA TITLE III) COMPOUND ONLY: **NO**

POLLUTANT IS A HAZARDOUS AIR POLLUTANT LISTED UNDER THE FEDERAL CAAA SECTION 112: **NO**

POLLUTANT IS A OZONE DEPLETING COMPOUND LISTED UNDER COLORADO AQCC REGULATION 15 SECTION II.11.: **NO**

ESTIMATED EMISSIONS:

(TONS PER YEAR):

**6.59400**

UNCONTROLLED ESTIMATED EMISSIONS:

(TONS PER YEAR):

**6.59400**

EMISSIONS LIMIT:

(TONS PER YEAR):

**0.00000**

ESTIMATED EMISSIONS WITH RULE EFFECTIVENESS:

(TONS PER YEAR)

**0.00000**

EFFECTIVE YEAR OF INVENTORY: **2014**

POLLUTANT NAME: **VOC - VOLATILE ORGANIC COMPOUNDS**

EMISSION DATA SUBMITTED YEAR: **2013**

POLLUTANT IS A HAZARDOUS AIR POLLUTANT UNDER COLORADO SECTION 25-7-109.3 C.R.S: **NO**

POLLUTANT IS A CRITERIA POLLUTANT: **YES**

POLLUTANT IS REPORTABLE AS EPCRA (SARA TITLE III) COMPOUND ONLY: **NO**

POLLUTANT IS A HAZARDOUS AIR POLLUTANT LISTED UNDER THE FEDERAL CAAA SECTION 112: **NO**

POLLUTANT IS A OZONE DEPLETING COMPOUND LISTED UNDER COLORADO AQCC REGULATION 15 SECTION II.11.: **NO**

ESTIMATED EMISSIONS:

(TONS PER YEAR):

**2.58600**

UNCONTROLLED ESTIMATED EMISSIONS:

(TONS PER YEAR):

**2.58600**

EMISSIONS LIMIT:

(TONS PER YEAR):

**0.00000**

ESTIMATED EMISSIONS WITH RULE EFFECTIVENESS:

(TONS PER YEAR)

**0.00000**

## **STACK**

EFFECTIVE YEAR OF INVENTORY: **2020**

EMISSION DATA SUBMITTED YEAR: **2017**

EMISSION RELEASE POINT (STACK): **WOOD CHIPS**

STACK GAS FLOW RATE:

(CUBIC FEET PER MINUTE):

**1000.00000**

STACK GAS FLOW RATE (NEI COMPATIBLE):

(CUBIC FEET PER MINUTE):

**16.00000**

STACK HEIGHT:

**22.00000**

STACK DIAMETER:

**1.17000**

PLUME HEIGHT:

**0.00000**

STACK TYPE DESCRIPTION:

**A STACK WITH AN UNOBSTRUCTED OPENING DISCHARGING IN A VERTICAL DIRECTION**

EFFECTIVE YEAR OF INVENTORY: **2020**

## Air Pollution Control Division Permitted Facilities (APCDP)

EMISSION DATA SUBMITTED YEAR: 2017

EMISSION RELEASE POINT (STACK): (4) HURST BOILERS

STACK GAS FLOW RATE: STACK GAS FLOW RATE (NEI COMPATIBLE):  
(CUBIC FEET PER MINUTE): (CUBIC FEET PER MINUTE):

0.00000 0.00000

STACK HEIGHT: STACK DIAMETER: PLUME HEIGHT:  
0.00000 2.00000 30.00000

STACK TYPE DESCRIPTION:

**A STACK WITH AN UNOBSTRUCTED OPENING DISCHARGING IN A VERTICAL DIRECTION**

EFFECTIVE YEAR OF INVENTORY: 2020

EMISSION DATA SUBMITTED YEAR: 2017

EMISSION RELEASE POINT (STACK): INCINERATOR S005

STACK GAS FLOW RATE: STACK GAS FLOW RATE (NEI COMPATIBLE):  
(CUBIC FEET PER MINUTE): (CUBIC FEET PER MINUTE):

7260.00000 121.00000

STACK HEIGHT: STACK DIAMETER: PLUME HEIGHT:  
33.00000 3.50000 0.00000

STACK TYPE DESCRIPTION:

**A STACK WITH AN UNOBSTRUCTED OPENING DISCHARGING IN A VERTICAL DIRECTION**

EFFECTIVE YEAR OF INVENTORY: 2020

EMISSION DATA SUBMITTED YEAR: 2017

EMISSION RELEASE POINT (STACK): CUMMINS DIESEL RICE

STACK GAS FLOW RATE: STACK GAS FLOW RATE (NEI COMPATIBLE):  
(CUBIC FEET PER MINUTE): (CUBIC FEET PER MINUTE):

6500.00000 108.00000

STACK HEIGHT: STACK DIAMETER: PLUME HEIGHT:  
32.00000 0.92000 0.00000

STACK TYPE DESCRIPTION:

**A STACK WITH AN UNOBSTRUCTED OPENING DISCHARGING IN A VERTICAL DIRECTION**

EFFECTIVE YEAR OF INVENTORY: 2020

EMISSION DATA SUBMITTED YEAR: 2017

EMISSION RELEASE POINT (STACK): CUMMINS DIESEL GENERATOR

STACK GAS FLOW RATE: STACK GAS FLOW RATE (NEI COMPATIBLE):  
(CUBIC FEET PER MINUTE): (CUBIC FEET PER MINUTE):

15705.00000 261.00000

STACK HEIGHT: STACK DIAMETER: PLUME HEIGHT:  
20.00000 1.00000 0.00000

STACK TYPE DESCRIPTION:

**A STACK WITH AN UNOBSTRUCTED OPENING DISCHARGING IN A VERTICAL DIRECTION**

EFFECTIVE YEAR OF INVENTORY: 2020

EMISSION DATA SUBMITTED YEAR: 2017

EMISSION RELEASE POINT (STACK): CUMMINS BACKUP GENERATORS

STACK GAS FLOW RATE: STACK GAS FLOW RATE (NEI COMPATIBLE):  
(CUBIC FEET PER MINUTE): (CUBIC FEET PER MINUTE):

## Air Pollution Control Division Permitted Facilities (APCDP)

665.00000                      11.00000  
STACK HEIGHT:              STACK DIAMETER:              PLUME HEIGHT:  
6.00000                      0.25000                      0.00000

STACK TYPE DESCRIPTION:

**A STACK WITH AN UNOBSTRUCTED OPENING DISCHARGING IN A VERTICAL DIRECTION**

EFFECTIVE YEAR OF INVENTORY:    **2017**  
EMISSION DATA SUBMITTED YEAR:    **2014**  
EMISSION RELEASE POINT (STACK):    **2 CUMMINS STANDBY GENERATORS**  
STACK GAS FLOW RATE:              STACK GAS FLOW RATE (NEI COMPATIBLE):  
(CUBIC FEET PER MINUTE):              (CUBIC FEET PER MINUTE):

0.00000                      0.00000  
STACK HEIGHT:              STACK DIAMETER:              PLUME HEIGHT:  
0.00000                      0.00000                      30.00000

STACK TYPE DESCRIPTION:

**A STACK WITH AN UNOBSTRUCTED OPENING DISCHARGING IN A VERTICAL DIRECTION**

EFFECTIVE YEAR OF INVENTORY:    **2017**  
EMISSION DATA SUBMITTED YEAR:    **2014**  
EMISSION RELEASE POINT (STACK):    **CUMMINS DIESEL GENERATOR**  
STACK GAS FLOW RATE:              STACK GAS FLOW RATE (NEI COMPATIBLE):  
(CUBIC FEET PER MINUTE):              (CUBIC FEET PER MINUTE):

15705.00000                      261.00000  
STACK HEIGHT:              STACK DIAMETER:              PLUME HEIGHT:  
20.00000                      1.00000                      0.00000

STACK TYPE DESCRIPTION:

**A STACK WITH AN UNOBSTRUCTED OPENING DISCHARGING IN A VERTICAL DIRECTION**

EFFECTIVE YEAR OF INVENTORY:    **2017**  
EMISSION DATA SUBMITTED YEAR:    **2014**  
EMISSION RELEASE POINT (STACK):    **(3) CUMMINS BACKUP GENERATORS**  
STACK GAS FLOW RATE:              STACK GAS FLOW RATE (NEI COMPATIBLE):  
(CUBIC FEET PER MINUTE):              (CUBIC FEET PER MINUTE):

0.00000                      0.00000  
STACK HEIGHT:              STACK DIAMETER:              PLUME HEIGHT:  
0.00000                      0.00000                      30.00000

STACK TYPE DESCRIPTION:

**A STACK WITH AN UNOBSTRUCTED OPENING DISCHARGING IN A VERTICAL DIRECTION**

EFFECTIVE YEAR OF INVENTORY:    **2017**  
EMISSION DATA SUBMITTED YEAR:    **2014**  
EMISSION RELEASE POINT (STACK):    **WOOD CHIPS**  
STACK GAS FLOW RATE:              STACK GAS FLOW RATE (NEI COMPATIBLE):  
(CUBIC FEET PER MINUTE):              (CUBIC FEET PER MINUTE):

1000.00000                      16.00000  
STACK HEIGHT:              STACK DIAMETER:              PLUME HEIGHT:  
22.00000                      1.17000                      0.00000

STACK TYPE DESCRIPTION:



# Air Pollution Control Division Permitted Facilities (APCDP)

## A STACK WITH AN UNOBSTRUCTED OPENING DISCHARGING IN A VERTICAL DIRECTION

EFFECTIVE YEAR OF INVENTORY: 2017

EMISSION DATA SUBMITTED YEAR: 2014

EMISSION RELEASE POINT (STACK): (4) HURST BOILERS

STACK GAS FLOW RATE: STACK GAS FLOW RATE (NEI COMPATIBLE):  
(CUBIC FEET PER MINUTE): (CUBIC FEET PER MINUTE):

0.00000 0.00000

STACK HEIGHT: STACK DIAMETER: PLUME HEIGHT:  
0.00000 2.00000 30.00000

STACK TYPE DESCRIPTION:

## A STACK WITH AN UNOBSTRUCTED OPENING DISCHARGING IN A VERTICAL DIRECTION

EFFECTIVE YEAR OF INVENTORY: 2017

EMISSION DATA SUBMITTED YEAR: 2014

EMISSION RELEASE POINT (STACK): INCINERATOR S005

STACK GAS FLOW RATE: STACK GAS FLOW RATE (NEI COMPATIBLE):  
(CUBIC FEET PER MINUTE): (CUBIC FEET PER MINUTE):

7260.00000 121.00000

STACK HEIGHT: STACK DIAMETER: PLUME HEIGHT:  
33.00000 3.50000 0.00000

STACK TYPE DESCRIPTION:

## A STACK WITH AN UNOBSTRUCTED OPENING DISCHARGING IN A VERTICAL DIRECTION

EFFECTIVE YEAR OF INVENTORY: 2014

EMISSION DATA SUBMITTED YEAR: 2013

EMISSION RELEASE POINT (STACK): 2 CUMMINS STANDBY GENERATORS

STACK GAS FLOW RATE: STACK GAS FLOW RATE (NEI COMPATIBLE):  
(CUBIC FEET PER MINUTE): (CUBIC FEET PER MINUTE):

0.00000 0.00000

STACK HEIGHT: STACK DIAMETER: PLUME HEIGHT:  
0.00000 0.00000 30.00000

STACK TYPE DESCRIPTION:

## A STACK WITH AN UNOBSTRUCTED OPENING DISCHARGING IN A VERTICAL DIRECTION

EFFECTIVE YEAR OF INVENTORY: 2014

EMISSION DATA SUBMITTED YEAR: 2013

EMISSION RELEASE POINT (STACK): (3) CUMMINS BACKUP GENERATORS

STACK GAS FLOW RATE: STACK GAS FLOW RATE (NEI COMPATIBLE):  
(CUBIC FEET PER MINUTE): (CUBIC FEET PER MINUTE):

0.00000 0.00000

STACK HEIGHT: STACK DIAMETER: PLUME HEIGHT:  
0.00000 0.00000 30.00000

STACK TYPE DESCRIPTION:

## A STACK WITH AN UNOBSTRUCTED OPENING DISCHARGING IN A VERTICAL DIRECTION

EFFECTIVE YEAR OF INVENTORY: 2014

EMISSION DATA SUBMITTED YEAR: 2013



## Air Pollution Control Division Permitted Facilities (APCDP)

EFFECTIVE YEAR OF INVENTORY: **2020**

POLLUTANT NAME: **PM2.5 - PARTICULATE MATTER < 2.5 UM**

EMISSION DATA SUBMITTED YEAR: **2017**

POLLUTANT IS A HAZARDOUS AIR POLLUTANT UNDER COLORADO SECTION 25-7-109.3 C.R.S: **NO**

POLLUTANT IS A CRITERIA POLLUTANT: **YES**

POLLUTANT IS REPORTABLE AS EPCRA (SARA TITLE III) COMPOUND ONLY: **NO**

POLLUTANT IS A HAZARDOUS AIR POLLUTANT LISTED UNDER THE FEDERAL CAAA SECTION 112: **NO**

POLLUTANT IS A OZONE DEPLETING COMPOUND LISTED UNDER COLORADO AQCC REGULATION 15 SECTION II.11.: **NO**

ESTIMATED EMISSIONS:	UNCONTROLLED ESTIMATED EMISSIONS:	EMISSIONS LIMIT:
<i>(TONS PER YEAR):</i>	<i>(TONS PER YEAR):</i>	<i>(TONS PER YEAR):</i>

<b>0.00012</b>	<b>0.00012</b>	<b>0.00000</b>
----------------	----------------	----------------

ESTIMATED EMISSIONS WITH RULE EFFECTIVENESS:  
*(TONS PER YEAR)*

**0.00000**

EFFECTIVE YEAR OF INVENTORY: **2020**

POLLUTANT NAME: **PT - TOTAL PARTICULATE MATTER**

EMISSION DATA SUBMITTED YEAR: **2017**

POLLUTANT IS A HAZARDOUS AIR POLLUTANT UNDER COLORADO SECTION 25-7-109.3 C.R.S: **NO**

POLLUTANT IS A CRITERIA POLLUTANT: **YES**

POLLUTANT IS REPORTABLE AS EPCRA (SARA TITLE III) COMPOUND ONLY: **NO**

POLLUTANT IS A HAZARDOUS AIR POLLUTANT LISTED UNDER THE FEDERAL CAAA SECTION 112: **NO**

POLLUTANT IS A OZONE DEPLETING COMPOUND LISTED UNDER COLORADO AQCC REGULATION 15 SECTION II.11.: **NO**

ESTIMATED EMISSIONS:	UNCONTROLLED ESTIMATED EMISSIONS:	EMISSIONS LIMIT:
<i>(TONS PER YEAR):</i>	<i>(TONS PER YEAR):</i>	<i>(TONS PER YEAR):</i>

<b>0.00012</b>	<b>0.00012</b>	<b>0.00000</b>
----------------	----------------	----------------

ESTIMATED EMISSIONS WITH RULE EFFECTIVENESS:  
*(TONS PER YEAR)*

**0.00000**

EFFECTIVE YEAR OF INVENTORY: **2020**

POLLUTANT NAME: **SO2 - SULFUR DIOXIDE**

EMISSION DATA SUBMITTED YEAR: **2017**

POLLUTANT IS A HAZARDOUS AIR POLLUTANT UNDER COLORADO SECTION 25-7-109.3 C.R.S: **NO**

POLLUTANT IS A CRITERIA POLLUTANT: **YES**

POLLUTANT IS REPORTABLE AS EPCRA (SARA TITLE III) COMPOUND ONLY: **NO**

POLLUTANT IS A HAZARDOUS AIR POLLUTANT LISTED UNDER THE FEDERAL CAAA SECTION 112: **NO**

POLLUTANT IS A OZONE DEPLETING COMPOUND LISTED UNDER COLORADO AQCC REGULATION 15 SECTION II.11.: **NO**

ESTIMATED EMISSIONS:	UNCONTROLLED ESTIMATED EMISSIONS:	EMISSIONS LIMIT:
<i>(TONS PER YEAR):</i>	<i>(TONS PER YEAR):</i>	<i>(TONS PER YEAR):</i>

<b>0.00040</b>	<b>0.00040</b>	<b>0.00000</b>
----------------	----------------	----------------

ESTIMATED EMISSIONS WITH RULE EFFECTIVENESS:  
*(TONS PER YEAR)*

**0.00000**

EFFECTIVE YEAR OF INVENTORY: **2020**

POLLUTANT NAME: **VOC - VOLATILE ORGANIC COMPOUNDS**

EMISSION DATA SUBMITTED YEAR: **2017**

POLLUTANT IS A HAZARDOUS AIR POLLUTANT UNDER COLORADO SECTION 25-7-109.3 C.R.S: **NO**

POLLUTANT IS A CRITERIA POLLUTANT: **YES**

## Air Pollution Control Division Permitted Facilities (APCDP)

POLLUTANT IS REPORTABLE AS EPCRA (SARA TITLE III) COMPOUND ONLY: **NO**  
POLLUTANT IS A HAZARDOUS AIR POLLUTANT LISTED UNDER THE FEDERAL CAAA SECTION 112: **NO**  
POLLUTANT IS A OZONE DEPLETING COMPOUND LISTED UNDER COLORADO AQCC REGULATION 15 SECTION II.11.: **NO**  
ESTIMATED EMISSIONS: UNCONTROLLED ESTIMATED EMISSIONS: EMISSIONS LIMIT:  
(TONS PER YEAR): (TONS PER YEAR): (TONS PER YEAR):  
**0.00012 0.00012 0.00000**  
ESTIMATED EMISSIONS WITH RULE EFFECTIVENESS:  
(TONS PER YEAR)  
**0.00000**

EFFECTIVE YEAR OF INVENTORY: **2020**  
POLLUTANT NAME: **NOX - NITROGEN OXIDES**  
EMISSION DATA SUBMITTED YEAR: **2017**  
POLLUTANT IS A HAZARDOUS AIR POLLUTANT UNDER COLORADO SECTION 25-7-109.3 C.R.S: **NO**  
POLLUTANT IS A CRITERIA POLLUTANT: **YES**  
POLLUTANT IS REPORTABLE AS EPCRA (SARA TITLE III) COMPOUND ONLY: **NO**  
POLLUTANT IS A HAZARDOUS AIR POLLUTANT LISTED UNDER THE FEDERAL CAAA SECTION 112: **NO**  
POLLUTANT IS A OZONE DEPLETING COMPOUND LISTED UNDER COLORADO AQCC REGULATION 15 SECTION II.11.: **NO**  
ESTIMATED EMISSIONS: UNCONTROLLED ESTIMATED EMISSIONS: EMISSIONS LIMIT:  
(TONS PER YEAR): (TONS PER YEAR): (TONS PER YEAR):  
**0.00293 0.00293 0.00000**  
ESTIMATED EMISSIONS WITH RULE EFFECTIVENESS:  
(TONS PER YEAR)  
**0.00000**

EFFECTIVE YEAR OF INVENTORY: **2020**  
POLLUTANT NAME: **CO - CARBON MONOXIDE**  
EMISSION DATA SUBMITTED YEAR: **2017**  
POLLUTANT IS A HAZARDOUS AIR POLLUTANT UNDER COLORADO SECTION 25-7-109.3 C.R.S: **NO**  
POLLUTANT IS A CRITERIA POLLUTANT: **YES**  
POLLUTANT IS REPORTABLE AS EPCRA (SARA TITLE III) COMPOUND ONLY: **NO**  
POLLUTANT IS A HAZARDOUS AIR POLLUTANT LISTED UNDER THE FEDERAL CAAA SECTION 112: **NO**  
POLLUTANT IS A OZONE DEPLETING COMPOUND LISTED UNDER COLORADO AQCC REGULATION 15 SECTION II.11.: **NO**  
ESTIMATED EMISSIONS: UNCONTROLLED ESTIMATED EMISSIONS: EMISSIONS LIMIT:  
(TONS PER YEAR): (TONS PER YEAR): (TONS PER YEAR):  
**1.11700 1.11700 0.00000**  
ESTIMATED EMISSIONS WITH RULE EFFECTIVENESS:  
(TONS PER YEAR)  
**0.00000**

EFFECTIVE YEAR OF INVENTORY: **2020**  
POLLUTANT NAME: **PM10 - PARTICULATE MATTER < 10 UM**  
EMISSION DATA SUBMITTED YEAR: **2017**  
POLLUTANT IS A HAZARDOUS AIR POLLUTANT UNDER COLORADO SECTION 25-7-109.3 C.R.S: **NO**  
POLLUTANT IS A CRITERIA POLLUTANT: **YES**  
POLLUTANT IS REPORTABLE AS EPCRA (SARA TITLE III) COMPOUND ONLY: **NO**  
POLLUTANT IS A HAZARDOUS AIR POLLUTANT LISTED UNDER THE FEDERAL CAAA SECTION 112: **NO**  
POLLUTANT IS A OZONE DEPLETING COMPOUND LISTED UNDER COLORADO AQCC REGULATION 15 SECTION II.11.: **NO**  
ESTIMATED EMISSIONS: UNCONTROLLED ESTIMATED EMISSIONS: EMISSIONS LIMIT:  
(TONS PER YEAR): (TONS PER YEAR): (TONS PER YEAR):  
**0.21800 0.21800 0.00000**

## Air Pollution Control Division Permitted Facilities (APCDP)

ESTIMATED EMISSIONS WITH RULE EFFECTIVENESS:

(TONS PER YEAR)

**0.00000**

EFFECTIVE YEAR OF INVENTORY: **2020**

POLLUTANT NAME: **PM2.5 - PARTICULATE MATTER < 2.5 UM**

EMISSION DATA SUBMITTED YEAR: **2017**

POLLUTANT IS A HAZARDOUS AIR POLLUTANT UNDER COLORADO SECTION 25-7-109.3 C.R.S: **NO**

POLLUTANT IS A CRITERIA POLLUTANT: **YES**

POLLUTANT IS REPORTABLE AS EPCRA (SARA TITLE III) COMPOUND ONLY: **NO**

POLLUTANT IS A HAZARDOUS AIR POLLUTANT LISTED UNDER THE FEDERAL CAAA SECTION 112: **NO**

POLLUTANT IS A OZONE DEPLETING COMPOUND LISTED UNDER COLORADO AQCC REGULATION 15 SECTION II.11.: **NO**

ESTIMATED EMISSIONS: UNCONTROLLED ESTIMATED EMISSIONS: EMISSIONS LIMIT:

(TONS PER YEAR):

(TONS PER YEAR):

(TONS PER YEAR):

**0.21800**

**0.21800**

**0.00000**

ESTIMATED EMISSIONS WITH RULE EFFECTIVENESS:

(TONS PER YEAR)

**0.00000**

EFFECTIVE YEAR OF INVENTORY: **2020**

POLLUTANT NAME: **PT - TOTAL PARTICULATE MATTER**

EMISSION DATA SUBMITTED YEAR: **2017**

POLLUTANT IS A HAZARDOUS AIR POLLUTANT UNDER COLORADO SECTION 25-7-109.3 C.R.S: **NO**

POLLUTANT IS A CRITERIA POLLUTANT: **YES**

POLLUTANT IS REPORTABLE AS EPCRA (SARA TITLE III) COMPOUND ONLY: **NO**

POLLUTANT IS A HAZARDOUS AIR POLLUTANT LISTED UNDER THE FEDERAL CAAA SECTION 112: **NO**

POLLUTANT IS A OZONE DEPLETING COMPOUND LISTED UNDER COLORADO AQCC REGULATION 15 SECTION II.11.: **NO**

ESTIMATED EMISSIONS: UNCONTROLLED ESTIMATED EMISSIONS: EMISSIONS LIMIT:

(TONS PER YEAR):

(TONS PER YEAR):

(TONS PER YEAR):

**0.21800**

**0.21800**

**0.00000**

ESTIMATED EMISSIONS WITH RULE EFFECTIVENESS:

(TONS PER YEAR)

**0.00000**

EFFECTIVE YEAR OF INVENTORY: **2020**

POLLUTANT NAME: **SO2 - SULFUR DIOXIDE**

EMISSION DATA SUBMITTED YEAR: **2017**

POLLUTANT IS A HAZARDOUS AIR POLLUTANT UNDER COLORADO SECTION 25-7-109.3 C.R.S: **NO**

POLLUTANT IS A CRITERIA POLLUTANT: **YES**

POLLUTANT IS REPORTABLE AS EPCRA (SARA TITLE III) COMPOUND ONLY: **NO**

POLLUTANT IS A HAZARDOUS AIR POLLUTANT LISTED UNDER THE FEDERAL CAAA SECTION 112: **NO**

POLLUTANT IS A OZONE DEPLETING COMPOUND LISTED UNDER COLORADO AQCC REGULATION 15 SECTION II.11.: **NO**

ESTIMATED EMISSIONS: UNCONTROLLED ESTIMATED EMISSIONS: EMISSIONS LIMIT:

(TONS PER YEAR):

(TONS PER YEAR):

(TONS PER YEAR):

**0.66100**

**0.66100**

**0.00000**

ESTIMATED EMISSIONS WITH RULE EFFECTIVENESS:

(TONS PER YEAR)

**0.00000**

EFFECTIVE YEAR OF INVENTORY: **2020**

POLLUTANT NAME: **VOC - VOLATILE ORGANIC COMPOUNDS**

EMISSION DATA SUBMITTED YEAR: **2017**

## Air Pollution Control Division Permitted Facilities (APCDP)

POLLUTANT IS A HAZARDOUS AIR POLLUTANT UNDER COLORADO SECTION 25-7-109.3 C.R.S: **NO**

POLLUTANT IS A CRITERIA POLLUTANT: **YES**

POLLUTANT IS REPORTABLE AS EPCRA (SARA TITLE III) COMPOUND ONLY: **NO**

POLLUTANT IS A HAZARDOUS AIR POLLUTANT LISTED UNDER THE FEDERAL CAAA SECTION 112: **NO**

POLLUTANT IS A OZONE DEPLETING COMPOUND LISTED UNDER COLORADO AQCC REGULATION 15 SECTION II.11.: **NO**

ESTIMATED EMISSIONS: (TONS PER YEAR):	UNCONTROLLED ESTIMATED EMISSIONS: (TONS PER YEAR):	EMISSIONS LIMIT: (TONS PER YEAR):
--	---	--------------------------------------

<b>0.22700</b>	<b>0.22700</b>	<b>0.00000</b>
----------------	----------------	----------------

ESTIMATED EMISSIONS WITH RULE EFFECTIVENESS:  
(TONS PER YEAR)

**0.00000**

EFFECTIVE YEAR OF INVENTORY: **2020**

POLLUTANT NAME: **NOX - NITROGEN OXIDES**

EMISSION DATA SUBMITTED YEAR: **2017**

POLLUTANT IS A HAZARDOUS AIR POLLUTANT UNDER COLORADO SECTION 25-7-109.3 C.R.S: **NO**

POLLUTANT IS A CRITERIA POLLUTANT: **YES**

POLLUTANT IS REPORTABLE AS EPCRA (SARA TITLE III) COMPOUND ONLY: **NO**

POLLUTANT IS A HAZARDOUS AIR POLLUTANT LISTED UNDER THE FEDERAL CAAA SECTION 112: **NO**

POLLUTANT IS A OZONE DEPLETING COMPOUND LISTED UNDER COLORADO AQCC REGULATION 15 SECTION II.11.: **NO**

ESTIMATED EMISSIONS: (TONS PER YEAR):	UNCONTROLLED ESTIMATED EMISSIONS: (TONS PER YEAR):	EMISSIONS LIMIT: (TONS PER YEAR):
--	---	--------------------------------------

<b>4.97600</b>	<b>4.97600</b>	<b>0.00000</b>
----------------	----------------	----------------

ESTIMATED EMISSIONS WITH RULE EFFECTIVENESS:  
(TONS PER YEAR)

**0.00000**

EFFECTIVE YEAR OF INVENTORY: **2020**

POLLUTANT NAME: **CO - CARBON MONOXIDE**

EMISSION DATA SUBMITTED YEAR: **2017**

POLLUTANT IS A HAZARDOUS AIR POLLUTANT UNDER COLORADO SECTION 25-7-109.3 C.R.S: **NO**

POLLUTANT IS A CRITERIA POLLUTANT: **YES**

POLLUTANT IS REPORTABLE AS EPCRA (SARA TITLE III) COMPOUND ONLY: **NO**

POLLUTANT IS A HAZARDOUS AIR POLLUTANT LISTED UNDER THE FEDERAL CAAA SECTION 112: **NO**

POLLUTANT IS A OZONE DEPLETING COMPOUND LISTED UNDER COLORADO AQCC REGULATION 15 SECTION II.11.: **NO**

ESTIMATED EMISSIONS: (TONS PER YEAR):	UNCONTROLLED ESTIMATED EMISSIONS: (TONS PER YEAR):	EMISSIONS LIMIT: (TONS PER YEAR):
--	---	--------------------------------------

<b>30.30000</b>	<b>30.30000</b>	<b>0.00000</b>
-----------------	-----------------	----------------

ESTIMATED EMISSIONS WITH RULE EFFECTIVENESS:  
(TONS PER YEAR)

**0.00000**

EFFECTIVE YEAR OF INVENTORY: **2020**

POLLUTANT NAME: **PM10 - PARTICULATE MATTER < 10 UM**

EMISSION DATA SUBMITTED YEAR: **2017**

POLLUTANT IS A HAZARDOUS AIR POLLUTANT UNDER COLORADO SECTION 25-7-109.3 C.R.S: **NO**

POLLUTANT IS A CRITERIA POLLUTANT: **YES**

POLLUTANT IS REPORTABLE AS EPCRA (SARA TITLE III) COMPOUND ONLY: **NO**

POLLUTANT IS A HAZARDOUS AIR POLLUTANT LISTED UNDER THE FEDERAL CAAA SECTION 112: **NO**

POLLUTANT IS A OZONE DEPLETING COMPOUND LISTED UNDER COLORADO AQCC REGULATION 15 SECTION II.11.: **NO**

ESTIMATED EMISSIONS:	UNCONTROLLED ESTIMATED EMISSIONS:	EMISSIONS LIMIT:
----------------------	-----------------------------------	------------------

# Air Pollution Control Division Permitted Facilities (APCDP)

(TONS PER YEAR):

**0.70000**

(TONS PER YEAR):

**0.70000**

(TONS PER YEAR):

**0.00000**

ESTIMATED EMISSIONS WITH RULE EFFECTIVENESS:  
(TONS PER YEAR)

**0.00000**

EFFECTIVE YEAR OF INVENTORY: **2020**

POLLUTANT NAME: **PM2.5 - PARTICULATE MATTER < 2.5 UM**

EMISSION DATA SUBMITTED YEAR: **2017**

POLLUTANT IS A HAZARDOUS AIR POLLUTANT UNDER COLORADO SECTION 25-7-109.3 C.R.S: **NO**

POLLUTANT IS A CRITERIA POLLUTANT: **YES**

POLLUTANT IS REPORTABLE AS EPCRA (SARA TITLE III) COMPOUND ONLY: **NO**

POLLUTANT IS A HAZARDOUS AIR POLLUTANT LISTED UNDER THE FEDERAL CAAA SECTION 112: **NO**

POLLUTANT IS A OZONE DEPLETING COMPOUND LISTED UNDER COLORADO AQCC REGULATION 15 SECTION II.11.: **NO**

ESTIMATED EMISSIONS: UNCONTROLLED ESTIMATED EMISSIONS: EMISSIONS LIMIT:  
(TONS PER YEAR): (TONS PER YEAR): (TONS PER YEAR):

**0.70000**

**0.70000**

**0.00000**

ESTIMATED EMISSIONS WITH RULE EFFECTIVENESS:  
(TONS PER YEAR)

**0.00000**

EFFECTIVE YEAR OF INVENTORY: **2020**

POLLUTANT NAME: **PT - TOTAL PARTICULATE MATTER**

EMISSION DATA SUBMITTED YEAR: **2017**

POLLUTANT IS A HAZARDOUS AIR POLLUTANT UNDER COLORADO SECTION 25-7-109.3 C.R.S: **NO**

POLLUTANT IS A CRITERIA POLLUTANT: **YES**

POLLUTANT IS REPORTABLE AS EPCRA (SARA TITLE III) COMPOUND ONLY: **NO**

POLLUTANT IS A HAZARDOUS AIR POLLUTANT LISTED UNDER THE FEDERAL CAAA SECTION 112: **NO**

POLLUTANT IS A OZONE DEPLETING COMPOUND LISTED UNDER COLORADO AQCC REGULATION 15 SECTION II.11.: **NO**

ESTIMATED EMISSIONS: UNCONTROLLED ESTIMATED EMISSIONS: EMISSIONS LIMIT:  
(TONS PER YEAR): (TONS PER YEAR): (TONS PER YEAR):

**2.70000**

**2.70000**

**0.00000**

ESTIMATED EMISSIONS WITH RULE EFFECTIVENESS:  
(TONS PER YEAR)

**0.00000**

EFFECTIVE YEAR OF INVENTORY: **2020**

POLLUTANT NAME: **SO2 - SULFUR DIOXIDE**

EMISSION DATA SUBMITTED YEAR: **2017**

POLLUTANT IS A HAZARDOUS AIR POLLUTANT UNDER COLORADO SECTION 25-7-109.3 C.R.S: **NO**

POLLUTANT IS A CRITERIA POLLUTANT: **YES**

POLLUTANT IS REPORTABLE AS EPCRA (SARA TITLE III) COMPOUND ONLY: **NO**

POLLUTANT IS A HAZARDOUS AIR POLLUTANT LISTED UNDER THE FEDERAL CAAA SECTION 112: **NO**

POLLUTANT IS A OZONE DEPLETING COMPOUND LISTED UNDER COLORADO AQCC REGULATION 15 SECTION II.11.: **NO**

ESTIMATED EMISSIONS: UNCONTROLLED ESTIMATED EMISSIONS: EMISSIONS LIMIT:  
(TONS PER YEAR): (TONS PER YEAR): (TONS PER YEAR):

**0.20000**

**0.20000**

**0.00000**

ESTIMATED EMISSIONS WITH RULE EFFECTIVENESS:  
(TONS PER YEAR)

**0.00000**

EFFECTIVE YEAR OF INVENTORY: **2020**

## Air Pollution Control Division Permitted Facilities (APCDP)

POLLUTANT NAME: **VOC - VOLATILE ORGANIC COMPOUNDS**

EMISSION DATA SUBMITTED YEAR: **2017**

POLLUTANT IS A HAZARDOUS AIR POLLUTANT UNDER COLORADO SECTION 25-7-109.3 C.R.S: **NO**

POLLUTANT IS A CRITERIA POLLUTANT: **YES**

POLLUTANT IS REPORTABLE AS EPCRA (SARA TITLE III) COMPOUND ONLY: **NO**

POLLUTANT IS A HAZARDOUS AIR POLLUTANT LISTED UNDER THE FEDERAL CAAA SECTION 112: **NO**

POLLUTANT IS A OZONE DEPLETING COMPOUND LISTED UNDER COLORADO AQCC REGULATION 15 SECTION II.11.: **NO**

ESTIMATED EMISSIONS:	UNCONTROLLED ESTIMATED EMISSIONS:	EMISSIONS LIMIT:
<small>(TONS PER YEAR):</small>	<small>(TONS PER YEAR):</small>	<small>(TONS PER YEAR):</small>

<b>2.00000</b>	<b>2.00000</b>	<b>0.00000</b>
----------------	----------------	----------------

ESTIMATED EMISSIONS WITH RULE EFFECTIVENESS:  
(TONS PER YEAR)

**0.00000**

EFFECTIVE YEAR OF INVENTORY: **2020**

POLLUTANT NAME: **NOX - NITROGEN OXIDES**

EMISSION DATA SUBMITTED YEAR: **2017**

POLLUTANT IS A HAZARDOUS AIR POLLUTANT UNDER COLORADO SECTION 25-7-109.3 C.R.S: **NO**

POLLUTANT IS A CRITERIA POLLUTANT: **YES**

POLLUTANT IS REPORTABLE AS EPCRA (SARA TITLE III) COMPOUND ONLY: **NO**

POLLUTANT IS A HAZARDOUS AIR POLLUTANT LISTED UNDER THE FEDERAL CAAA SECTION 112: **NO**

POLLUTANT IS A OZONE DEPLETING COMPOUND LISTED UNDER COLORADO AQCC REGULATION 15 SECTION II.11.: **NO**

ESTIMATED EMISSIONS:	UNCONTROLLED ESTIMATED EMISSIONS:	EMISSIONS LIMIT:
<small>(TONS PER YEAR):</small>	<small>(TONS PER YEAR):</small>	<small>(TONS PER YEAR):</small>

<b>18.00000</b>	<b>18.00000</b>	<b>0.00000</b>
-----------------	-----------------	----------------

ESTIMATED EMISSIONS WITH RULE EFFECTIVENESS:  
(TONS PER YEAR)

**0.00000**

EFFECTIVE YEAR OF INVENTORY: **2020**

POLLUTANT NAME: **7647010 - HYDROGEN CHLORIDE**

EMISSION DATA SUBMITTED YEAR: **2017**

POLLUTANT IS A HAZARDOUS AIR POLLUTANT UNDER COLORADO SECTION 25-7-109.3 C.R.S: **NO**

POLLUTANT IS A CRITERIA POLLUTANT: **NO**

POLLUTANT IS REPORTABLE AS EPCRA (SARA TITLE III) COMPOUND ONLY: **NO**

POLLUTANT IS A HAZARDOUS AIR POLLUTANT LISTED UNDER THE FEDERAL CAAA SECTION 112: **YES**

POLLUTANT IS A OZONE DEPLETING COMPOUND LISTED UNDER COLORADO AQCC REGULATION 15 SECTION II.11.: **NO**

ESTIMATED EMISSIONS:	UNCONTROLLED ESTIMATED EMISSIONS:	EMISSIONS LIMIT:
<small>(TONS PER YEAR):</small>	<small>(TONS PER YEAR):</small>	<small>(TONS PER YEAR):</small>

<b>0.06250</b>	<b>0.06250</b>	<b>0.00000</b>
----------------	----------------	----------------

ESTIMATED EMISSIONS WITH RULE EFFECTIVENESS:  
(TONS PER YEAR)

**0.00000**

EFFECTIVE YEAR OF INVENTORY: **2020**

POLLUTANT NAME: **CO - CARBON MONOXIDE**

EMISSION DATA SUBMITTED YEAR: **2017**

POLLUTANT IS A HAZARDOUS AIR POLLUTANT UNDER COLORADO SECTION 25-7-109.3 C.R.S: **NO**

POLLUTANT IS A CRITERIA POLLUTANT: **YES**

POLLUTANT IS REPORTABLE AS EPCRA (SARA TITLE III) COMPOUND ONLY: **NO**

POLLUTANT IS A HAZARDOUS AIR POLLUTANT LISTED UNDER THE FEDERAL CAAA SECTION 112: **NO**



## Air Pollution Control Division Permitted Facilities (APCDP)

POLLUTANT IS A OZONE DEPLETING COMPOUND LISTED UNDER COLORADO AQCC REGULATION 15 SECTION II.11.: **NO**

ESTIMATED EMISSIONS:	UNCONTROLLED ESTIMATED EMISSIONS:	EMISSIONS LIMIT:
(TONS PER YEAR):	(TONS PER YEAR):	(TONS PER YEAR):

<b>6.50000</b>	<b>6.50000</b>	<b>0.00000</b>
----------------	----------------	----------------

ESTIMATED EMISSIONS WITH RULE EFFECTIVENESS:  
(TONS PER YEAR)

**0.00000**

EFFECTIVE YEAR OF INVENTORY: **2020**

POLLUTANT NAME: **PM10 - PARTICULATE MATTER < 10 UM**

EMISSION DATA SUBMITTED YEAR: **2017**

POLLUTANT IS A HAZARDOUS AIR POLLUTANT UNDER COLORADO SECTION 25-7-109.3 C.R.S: **NO**

POLLUTANT IS A CRITERIA POLLUTANT: **YES**

POLLUTANT IS REPORTABLE AS EPCRA (SARA TITLE III) COMPOUND ONLY: **NO**

POLLUTANT IS A HAZARDOUS AIR POLLUTANT LISTED UNDER THE FEDERAL CAAA SECTION 112: **NO**

POLLUTANT IS A OZONE DEPLETING COMPOUND LISTED UNDER COLORADO AQCC REGULATION 15 SECTION II.11.: **NO**

ESTIMATED EMISSIONS:	UNCONTROLLED ESTIMATED EMISSIONS:	EMISSIONS LIMIT:
(TONS PER YEAR):	(TONS PER YEAR):	(TONS PER YEAR):

<b>3.10000</b>	<b>3.10000</b>	<b>0.00000</b>
----------------	----------------	----------------

ESTIMATED EMISSIONS WITH RULE EFFECTIVENESS:  
(TONS PER YEAR)

**0.00000**

EFFECTIVE YEAR OF INVENTORY: **2020**

POLLUTANT NAME: **PM2.5 - PARTICULATE MATTER < 2.5 UM**

EMISSION DATA SUBMITTED YEAR: **2017**

POLLUTANT IS A HAZARDOUS AIR POLLUTANT UNDER COLORADO SECTION 25-7-109.3 C.R.S: **NO**

POLLUTANT IS A CRITERIA POLLUTANT: **YES**

POLLUTANT IS REPORTABLE AS EPCRA (SARA TITLE III) COMPOUND ONLY: **NO**

POLLUTANT IS A HAZARDOUS AIR POLLUTANT LISTED UNDER THE FEDERAL CAAA SECTION 112: **NO**

POLLUTANT IS A OZONE DEPLETING COMPOUND LISTED UNDER COLORADO AQCC REGULATION 15 SECTION II.11.: **NO**

ESTIMATED EMISSIONS:	UNCONTROLLED ESTIMATED EMISSIONS:	EMISSIONS LIMIT:
(TONS PER YEAR):	(TONS PER YEAR):	(TONS PER YEAR):

<b>0.77500</b>	<b>0.77500</b>	<b>0.00000</b>
----------------	----------------	----------------

ESTIMATED EMISSIONS WITH RULE EFFECTIVENESS:  
(TONS PER YEAR)

**0.00000**

EFFECTIVE YEAR OF INVENTORY: **2020**

POLLUTANT NAME: **PT - TOTAL PARTICULATE MATTER**

EMISSION DATA SUBMITTED YEAR: **2017**

POLLUTANT IS A HAZARDOUS AIR POLLUTANT UNDER COLORADO SECTION 25-7-109.3 C.R.S: **NO**

POLLUTANT IS A CRITERIA POLLUTANT: **YES**

POLLUTANT IS REPORTABLE AS EPCRA (SARA TITLE III) COMPOUND ONLY: **NO**

POLLUTANT IS A HAZARDOUS AIR POLLUTANT LISTED UNDER THE FEDERAL CAAA SECTION 112: **NO**

POLLUTANT IS A OZONE DEPLETING COMPOUND LISTED UNDER COLORADO AQCC REGULATION 15 SECTION II.11.: **NO**

ESTIMATED EMISSIONS:	UNCONTROLLED ESTIMATED EMISSIONS:	EMISSIONS LIMIT:
(TONS PER YEAR):	(TONS PER YEAR):	(TONS PER YEAR):

<b>3.50000</b>	<b>3.50000</b>	<b>0.00000</b>
----------------	----------------	----------------

ESTIMATED EMISSIONS WITH RULE EFFECTIVENESS:  
(TONS PER YEAR)

**0.00000**

## Air Pollution Control Division Permitted Facilities (APCDP)

EFFECTIVE YEAR OF INVENTORY: **2020**  
POLLUTANT NAME: **SO2 - SULFUR DIOXIDE**  
EMISSION DATA SUBMITTED YEAR: **2017**  
POLLUTANT IS A HAZARDOUS AIR POLLUTANT UNDER COLORADO SECTION 25-7-109.3 C.R.S: **NO**  
POLLUTANT IS A CRITERIA POLLUTANT: **YES**  
POLLUTANT IS REPORTABLE AS EPCRA (SARA TITLE III) COMPOUND ONLY: **NO**  
POLLUTANT IS A HAZARDOUS AIR POLLUTANT LISTED UNDER THE FEDERAL CAAA SECTION 112: **NO**  
POLLUTANT IS A OZONE DEPLETING COMPOUND LISTED UNDER COLORADO AQCC REGULATION 15 SECTION II.11.: **NO**  
ESTIMATED EMISSIONS: UNCONTROLLED ESTIMATED EMISSIONS: EMISSIONS LIMIT:  
(TONS PER YEAR): (TONS PER YEAR): (TONS PER YEAR):  
**0.27000 0.27000 0.00000**  
ESTIMATED EMISSIONS WITH RULE EFFECTIVENESS:  
(TONS PER YEAR)  
**0.00000**

EFFECTIVE YEAR OF INVENTORY: **2020**  
POLLUTANT NAME: **VOC - VOLATILE ORGANIC COMPOUNDS**  
EMISSION DATA SUBMITTED YEAR: **2017**  
POLLUTANT IS A HAZARDOUS AIR POLLUTANT UNDER COLORADO SECTION 25-7-109.3 C.R.S: **NO**  
POLLUTANT IS A CRITERIA POLLUTANT: **YES**  
POLLUTANT IS REPORTABLE AS EPCRA (SARA TITLE III) COMPOUND ONLY: **NO**  
POLLUTANT IS A HAZARDOUS AIR POLLUTANT LISTED UNDER THE FEDERAL CAAA SECTION 112: **NO**  
POLLUTANT IS A OZONE DEPLETING COMPOUND LISTED UNDER COLORADO AQCC REGULATION 15 SECTION II.11.: **NO**  
ESTIMATED EMISSIONS: UNCONTROLLED ESTIMATED EMISSIONS: EMISSIONS LIMIT:  
(TONS PER YEAR): (TONS PER YEAR): (TONS PER YEAR):  
**0.18000 0.18000 0.00000**  
ESTIMATED EMISSIONS WITH RULE EFFECTIVENESS:  
(TONS PER YEAR)  
**0.00000**

EFFECTIVE YEAR OF INVENTORY: **2020**  
POLLUTANT NAME: **NOX - NITROGEN OXIDES**  
EMISSION DATA SUBMITTED YEAR: **2017**  
POLLUTANT IS A HAZARDOUS AIR POLLUTANT UNDER COLORADO SECTION 25-7-109.3 C.R.S: **NO**  
POLLUTANT IS A CRITERIA POLLUTANT: **YES**  
POLLUTANT IS REPORTABLE AS EPCRA (SARA TITLE III) COMPOUND ONLY: **NO**  
POLLUTANT IS A HAZARDOUS AIR POLLUTANT LISTED UNDER THE FEDERAL CAAA SECTION 112: **NO**  
POLLUTANT IS A OZONE DEPLETING COMPOUND LISTED UNDER COLORADO AQCC REGULATION 15 SECTION II.11.: **NO**  
ESTIMATED EMISSIONS: UNCONTROLLED ESTIMATED EMISSIONS: EMISSIONS LIMIT:  
(TONS PER YEAR): (TONS PER YEAR): (TONS PER YEAR):  
**5.31000 5.31000 0.00000**  
ESTIMATED EMISSIONS WITH RULE EFFECTIVENESS:  
(TONS PER YEAR)  
**0.00000**

EFFECTIVE YEAR OF INVENTORY: **2020**  
POLLUTANT NAME: **CO - CARBON MONOXIDE**  
EMISSION DATA SUBMITTED YEAR: **2017**  
POLLUTANT IS A HAZARDOUS AIR POLLUTANT UNDER COLORADO SECTION 25-7-109.3 C.R.S: **NO**  
POLLUTANT IS A CRITERIA POLLUTANT: **YES**

## Air Pollution Control Division Permitted Facilities (APCDP)

POLLUTANT IS REPORTABLE AS EPCRA (SARA TITLE III) COMPOUND ONLY: **NO**  
POLLUTANT IS A HAZARDOUS AIR POLLUTANT LISTED UNDER THE FEDERAL CAAA SECTION 112: **NO**  
POLLUTANT IS A OZONE DEPLETING COMPOUND LISTED UNDER COLORADO AQCC REGULATION 15 SECTION II.11.: **NO**  
ESTIMATED EMISSIONS: UNCONTROLLED ESTIMATED EMISSIONS: EMISSIONS LIMIT:  
(TONS PER YEAR): (TONS PER YEAR): (TONS PER YEAR):  
**0.31200 0.31200 0.00000**  
ESTIMATED EMISSIONS WITH RULE EFFECTIVENESS:  
(TONS PER YEAR)  
**0.31200**

EFFECTIVE YEAR OF INVENTORY: **2020**  
POLLUTANT NAME: **PM10 - PARTICULATE MATTER < 10 UM**  
EMISSION DATA SUBMITTED YEAR: **2017**  
POLLUTANT IS A HAZARDOUS AIR POLLUTANT UNDER COLORADO SECTION 25-7-109.3 C.R.S: **NO**  
POLLUTANT IS A CRITERIA POLLUTANT: **YES**  
POLLUTANT IS REPORTABLE AS EPCRA (SARA TITLE III) COMPOUND ONLY: **NO**  
POLLUTANT IS A HAZARDOUS AIR POLLUTANT LISTED UNDER THE FEDERAL CAAA SECTION 112: **NO**  
POLLUTANT IS A OZONE DEPLETING COMPOUND LISTED UNDER COLORADO AQCC REGULATION 15 SECTION II.11.: **NO**  
ESTIMATED EMISSIONS: UNCONTROLLED ESTIMATED EMISSIONS: EMISSIONS LIMIT:  
(TONS PER YEAR): (TONS PER YEAR): (TONS PER YEAR):  
**0.00752 0.00752 0.00000**  
ESTIMATED EMISSIONS WITH RULE EFFECTIVENESS:  
(TONS PER YEAR)  
**0.00000**

EFFECTIVE YEAR OF INVENTORY: **2020**  
POLLUTANT NAME: **PM2.5 - PARTICULATE MATTER < 2.5 UM**  
EMISSION DATA SUBMITTED YEAR: **2017**  
POLLUTANT IS A HAZARDOUS AIR POLLUTANT UNDER COLORADO SECTION 25-7-109.3 C.R.S: **NO**  
POLLUTANT IS A CRITERIA POLLUTANT: **YES**  
POLLUTANT IS REPORTABLE AS EPCRA (SARA TITLE III) COMPOUND ONLY: **NO**  
POLLUTANT IS A HAZARDOUS AIR POLLUTANT LISTED UNDER THE FEDERAL CAAA SECTION 112: **NO**  
POLLUTANT IS A OZONE DEPLETING COMPOUND LISTED UNDER COLORADO AQCC REGULATION 15 SECTION II.11.: **NO**  
ESTIMATED EMISSIONS: UNCONTROLLED ESTIMATED EMISSIONS: EMISSIONS LIMIT:  
(TONS PER YEAR): (TONS PER YEAR): (TONS PER YEAR):  
**0.00681 0.00681 0.00000**  
ESTIMATED EMISSIONS WITH RULE EFFECTIVENESS:  
(TONS PER YEAR)  
**0.00000**

EFFECTIVE YEAR OF INVENTORY: **2020**  
POLLUTANT NAME: **PT - TOTAL PARTICULATE MATTER**  
EMISSION DATA SUBMITTED YEAR: **2017**  
POLLUTANT IS A HAZARDOUS AIR POLLUTANT UNDER COLORADO SECTION 25-7-109.3 C.R.S: **NO**  
POLLUTANT IS A CRITERIA POLLUTANT: **YES**  
POLLUTANT IS REPORTABLE AS EPCRA (SARA TITLE III) COMPOUND ONLY: **NO**  
POLLUTANT IS A HAZARDOUS AIR POLLUTANT LISTED UNDER THE FEDERAL CAAA SECTION 112: **NO**  
POLLUTANT IS A OZONE DEPLETING COMPOUND LISTED UNDER COLORADO AQCC REGULATION 15 SECTION II.11.: **NO**  
ESTIMATED EMISSIONS: UNCONTROLLED ESTIMATED EMISSIONS: EMISSIONS LIMIT:  
(TONS PER YEAR): (TONS PER YEAR): (TONS PER YEAR):  
**0.00282 0.00282 0.00000**

## Air Pollution Control Division Permitted Facilities (APCDP)

ESTIMATED EMISSIONS WITH RULE EFFECTIVENESS:

*(TONS PER YEAR)*

**0.00000**

EFFECTIVE YEAR OF INVENTORY: **2020**

POLLUTANT NAME: **SO2 - SULFUR DIOXIDE**

EMISSION DATA SUBMITTED YEAR: **2017**

POLLUTANT IS A HAZARDOUS AIR POLLUTANT UNDER COLORADO SECTION 25-7-109.3 C.R.S: **NO**

POLLUTANT IS A CRITERIA POLLUTANT: **YES**

POLLUTANT IS REPORTABLE AS EPCRA (SARA TITLE III) COMPOUND ONLY: **NO**

POLLUTANT IS A HAZARDOUS AIR POLLUTANT LISTED UNDER THE FEDERAL CAAA SECTION 112: **NO**

POLLUTANT IS A OZONE DEPLETING COMPOUND LISTED UNDER COLORADO AQCC REGULATION 15 SECTION II.11.: **NO**

ESTIMATED EMISSIONS:                      UNCONTROLLED ESTIMATED EMISSIONS:                      EMISSIONS LIMIT:

*(TONS PER YEAR):*

*(TONS PER YEAR):*

*(TONS PER YEAR):*

**0.00188**

**0.00188**

**0.00000**

ESTIMATED EMISSIONS WITH RULE EFFECTIVENESS:

*(TONS PER YEAR)*

**0.00000**

EFFECTIVE YEAR OF INVENTORY: **2020**

POLLUTANT NAME: **VOC - VOLATILE ORGANIC COMPOUNDS**

EMISSION DATA SUBMITTED YEAR: **2017**

POLLUTANT IS A HAZARDOUS AIR POLLUTANT UNDER COLORADO SECTION 25-7-109.3 C.R.S: **NO**

POLLUTANT IS A CRITERIA POLLUTANT: **YES**

POLLUTANT IS REPORTABLE AS EPCRA (SARA TITLE III) COMPOUND ONLY: **NO**

POLLUTANT IS A HAZARDOUS AIR POLLUTANT LISTED UNDER THE FEDERAL CAAA SECTION 112: **NO**

POLLUTANT IS A OZONE DEPLETING COMPOUND LISTED UNDER COLORADO AQCC REGULATION 15 SECTION II.11.: **NO**

ESTIMATED EMISSIONS:                      UNCONTROLLED ESTIMATED EMISSIONS:                      EMISSIONS LIMIT:

*(TONS PER YEAR):*

*(TONS PER YEAR):*

*(TONS PER YEAR):*

**0.02068**

**0.02068**

**0.00000**

ESTIMATED EMISSIONS WITH RULE EFFECTIVENESS:

*(TONS PER YEAR)*

**0.02068**

EFFECTIVE YEAR OF INVENTORY: **2020**

POLLUTANT NAME: **NOX - NITROGEN OXIDES**

EMISSION DATA SUBMITTED YEAR: **2017**

POLLUTANT IS A HAZARDOUS AIR POLLUTANT UNDER COLORADO SECTION 25-7-109.3 C.R.S: **NO**

POLLUTANT IS A CRITERIA POLLUTANT: **YES**

POLLUTANT IS REPORTABLE AS EPCRA (SARA TITLE III) COMPOUND ONLY: **NO**

POLLUTANT IS A HAZARDOUS AIR POLLUTANT LISTED UNDER THE FEDERAL CAAA SECTION 112: **NO**

POLLUTANT IS A OZONE DEPLETING COMPOUND LISTED UNDER COLORADO AQCC REGULATION 15 SECTION II.11.: **NO**

ESTIMATED EMISSIONS:                      UNCONTROLLED ESTIMATED EMISSIONS:                      EMISSIONS LIMIT:

*(TONS PER YEAR):*

*(TONS PER YEAR):*

*(TONS PER YEAR):*

**0.63200**

**0.63200**

**0.00000**

ESTIMATED EMISSIONS WITH RULE EFFECTIVENESS:

*(TONS PER YEAR)*

**0.00000**

EFFECTIVE YEAR OF INVENTORY: **2020**

POLLUTANT NAME: **CO - CARBON MONOXIDE**

EMISSION DATA SUBMITTED YEAR: **2017**

## Air Pollution Control Division Permitted Facilities (APCDP)

POLLUTANT IS A HAZARDOUS AIR POLLUTANT UNDER COLORADO SECTION 25-7-109.3 C.R.S: **NO**

POLLUTANT IS A CRITERIA POLLUTANT: **YES**

POLLUTANT IS REPORTABLE AS EPCRA (SARA TITLE III) COMPOUND ONLY: **NO**

POLLUTANT IS A HAZARDOUS AIR POLLUTANT LISTED UNDER THE FEDERAL CAAA SECTION 112: **NO**

POLLUTANT IS A OZONE DEPLETING COMPOUND LISTED UNDER COLORADO AQCC REGULATION 15 SECTION II.11.: **NO**

ESTIMATED EMISSIONS: UNCONTROLLED ESTIMATED EMISSIONS: EMISSIONS LIMIT:  
(TONS PER YEAR): (TONS PER YEAR): (TONS PER YEAR):

**4.87000** **4.87000** **0.00000**

ESTIMATED EMISSIONS WITH RULE EFFECTIVENESS:  
(TONS PER YEAR)

**4.87000**

EFFECTIVE YEAR OF INVENTORY: **2020**

POLLUTANT NAME: **PM10 - PARTICULATE MATTER < 10 UM**

EMISSION DATA SUBMITTED YEAR: **2017**

POLLUTANT IS A HAZARDOUS AIR POLLUTANT UNDER COLORADO SECTION 25-7-109.3 C.R.S: **NO**

POLLUTANT IS A CRITERIA POLLUTANT: **YES**

POLLUTANT IS REPORTABLE AS EPCRA (SARA TITLE III) COMPOUND ONLY: **NO**

POLLUTANT IS A HAZARDOUS AIR POLLUTANT LISTED UNDER THE FEDERAL CAAA SECTION 112: **NO**

POLLUTANT IS A OZONE DEPLETING COMPOUND LISTED UNDER COLORADO AQCC REGULATION 15 SECTION II.11.: **NO**

ESTIMATED EMISSIONS: UNCONTROLLED ESTIMATED EMISSIONS: EMISSIONS LIMIT:  
(TONS PER YEAR): (TONS PER YEAR): (TONS PER YEAR):

**0.23000** **0.23000** **0.00000**

ESTIMATED EMISSIONS WITH RULE EFFECTIVENESS:  
(TONS PER YEAR)

**0.00000**

EFFECTIVE YEAR OF INVENTORY: **2020**

POLLUTANT NAME: **PM2.5 - PARTICULATE MATTER < 2.5 UM**

EMISSION DATA SUBMITTED YEAR: **2017**

POLLUTANT IS A HAZARDOUS AIR POLLUTANT UNDER COLORADO SECTION 25-7-109.3 C.R.S: **NO**

POLLUTANT IS A CRITERIA POLLUTANT: **YES**

POLLUTANT IS REPORTABLE AS EPCRA (SARA TITLE III) COMPOUND ONLY: **NO**

POLLUTANT IS A HAZARDOUS AIR POLLUTANT LISTED UNDER THE FEDERAL CAAA SECTION 112: **NO**

POLLUTANT IS A OZONE DEPLETING COMPOUND LISTED UNDER COLORADO AQCC REGULATION 15 SECTION II.11.: **NO**

ESTIMATED EMISSIONS: UNCONTROLLED ESTIMATED EMISSIONS: EMISSIONS LIMIT:  
(TONS PER YEAR): (TONS PER YEAR): (TONS PER YEAR):

**0.23000** **0.23000** **0.00000**

ESTIMATED EMISSIONS WITH RULE EFFECTIVENESS:  
(TONS PER YEAR)

**0.00000**

EFFECTIVE YEAR OF INVENTORY: **2020**

POLLUTANT NAME: **PT - TOTAL PARTICULATE MATTER**

EMISSION DATA SUBMITTED YEAR: **2017**

POLLUTANT IS A HAZARDOUS AIR POLLUTANT UNDER COLORADO SECTION 25-7-109.3 C.R.S: **NO**

POLLUTANT IS A CRITERIA POLLUTANT: **YES**

POLLUTANT IS REPORTABLE AS EPCRA (SARA TITLE III) COMPOUND ONLY: **NO**

POLLUTANT IS A HAZARDOUS AIR POLLUTANT LISTED UNDER THE FEDERAL CAAA SECTION 112: **NO**

POLLUTANT IS A OZONE DEPLETING COMPOUND LISTED UNDER COLORADO AQCC REGULATION 15 SECTION II.11.: **NO**

ESTIMATED EMISSIONS: UNCONTROLLED ESTIMATED EMISSIONS: EMISSIONS LIMIT:

# Air Pollution Control Division Permitted Facilities (APCDP)

(TONS PER YEAR):

**0.23000**

(TONS PER YEAR):

**0.23000**

(TONS PER YEAR):

**0.00000**

ESTIMATED EMISSIONS WITH RULE EFFECTIVENESS:  
(TONS PER YEAR)

**0.00000**

EFFECTIVE YEAR OF INVENTORY: **2020**

POLLUTANT NAME: **VOC - VOLATILE ORGANIC COMPOUNDS**

EMISSION DATA SUBMITTED YEAR: **2017**

POLLUTANT IS A HAZARDOUS AIR POLLUTANT UNDER COLORADO SECTION 25-7-109.3 C.R.S: **NO**

POLLUTANT IS A CRITERIA POLLUTANT: **YES**

POLLUTANT IS REPORTABLE AS EPCRA (SARA TITLE III) COMPOUND ONLY: **NO**

POLLUTANT IS A HAZARDOUS AIR POLLUTANT LISTED UNDER THE FEDERAL CAAA SECTION 112: **NO**

POLLUTANT IS A OZONE DEPLETING COMPOUND LISTED UNDER COLORADO AQCC REGULATION 15 SECTION II.11.: **NO**

ESTIMATED EMISSIONS: UNCONTROLLED ESTIMATED EMISSIONS: EMISSIONS LIMIT:

(TONS PER YEAR):

(TONS PER YEAR):

(TONS PER YEAR):

**0.58000**

**0.58000**

**0.00000**

ESTIMATED EMISSIONS WITH RULE EFFECTIVENESS:  
(TONS PER YEAR)

**0.00000**

EFFECTIVE YEAR OF INVENTORY: **2020**

POLLUTANT NAME: **NOX - NITROGEN OXIDES**

EMISSION DATA SUBMITTED YEAR: **2017**

POLLUTANT IS A HAZARDOUS AIR POLLUTANT UNDER COLORADO SECTION 25-7-109.3 C.R.S: **NO**

POLLUTANT IS A CRITERIA POLLUTANT: **YES**

POLLUTANT IS REPORTABLE AS EPCRA (SARA TITLE III) COMPOUND ONLY: **NO**

POLLUTANT IS A HAZARDOUS AIR POLLUTANT LISTED UNDER THE FEDERAL CAAA SECTION 112: **NO**

POLLUTANT IS A OZONE DEPLETING COMPOUND LISTED UNDER COLORADO AQCC REGULATION 15 SECTION II.11.: **NO**

ESTIMATED EMISSIONS: UNCONTROLLED ESTIMATED EMISSIONS: EMISSIONS LIMIT:

(TONS PER YEAR):

(TONS PER YEAR):

(TONS PER YEAR):

**4.03000**

**4.03000**

**0.00000**

ESTIMATED EMISSIONS WITH RULE EFFECTIVENESS:  
(TONS PER YEAR)

**0.00000**

EFFECTIVE YEAR OF INVENTORY: **2017**

POLLUTANT NAME: **CO - CARBON MONOXIDE**

EMISSION DATA SUBMITTED YEAR: **2014**

POLLUTANT IS A HAZARDOUS AIR POLLUTANT UNDER COLORADO SECTION 25-7-109.3 C.R.S: **NO**

POLLUTANT IS A CRITERIA POLLUTANT: **YES**

POLLUTANT IS REPORTABLE AS EPCRA (SARA TITLE III) COMPOUND ONLY: **NO**

POLLUTANT IS A HAZARDOUS AIR POLLUTANT LISTED UNDER THE FEDERAL CAAA SECTION 112: **NO**

POLLUTANT IS A OZONE DEPLETING COMPOUND LISTED UNDER COLORADO AQCC REGULATION 15 SECTION II.11.: **NO**

ESTIMATED EMISSIONS: UNCONTROLLED ESTIMATED EMISSIONS: EMISSIONS LIMIT:

(TONS PER YEAR):

(TONS PER YEAR):

(TONS PER YEAR):

**0.33200**

**0.33200**

**0.00000**

ESTIMATED EMISSIONS WITH RULE EFFECTIVENESS:  
(TONS PER YEAR)

**0.33200**

EFFECTIVE YEAR OF INVENTORY: **2017**

## Air Pollution Control Division Permitted Facilities (APCDP)

POLLUTANT NAME: **PM10 - PARTICULATE MATTER < 10 UM**

EMISSION DATA SUBMITTED YEAR: **2014**

POLLUTANT IS A HAZARDOUS AIR POLLUTANT UNDER COLORADO SECTION 25-7-109.3 C.R.S: **NO**

POLLUTANT IS A CRITERIA POLLUTANT: **YES**

POLLUTANT IS REPORTABLE AS EPCRA (SARA TITLE III) COMPOUND ONLY: **NO**

POLLUTANT IS A HAZARDOUS AIR POLLUTANT LISTED UNDER THE FEDERAL CAAA SECTION 112: **NO**

POLLUTANT IS A OZONE DEPLETING COMPOUND LISTED UNDER COLORADO AQCC REGULATION 15 SECTION II.11.: **NO**

ESTIMATED EMISSIONS:	UNCONTROLLED ESTIMATED EMISSIONS:	EMISSIONS LIMIT:
<small>(TONS PER YEAR):</small>	<small>(TONS PER YEAR):</small>	<small>(TONS PER YEAR):</small>

<b>0.00800</b>	<b>0.00800</b>	<b>0.00000</b>
----------------	----------------	----------------

ESTIMATED EMISSIONS WITH RULE EFFECTIVENESS:

(TONS PER YEAR)  
**0.00000**

EFFECTIVE YEAR OF INVENTORY: **2017**

POLLUTANT NAME: **PM2.5 - PARTICULATE MATTER < 2.5 UM**

EMISSION DATA SUBMITTED YEAR: **2014**

POLLUTANT IS A HAZARDOUS AIR POLLUTANT UNDER COLORADO SECTION 25-7-109.3 C.R.S: **NO**

POLLUTANT IS A CRITERIA POLLUTANT: **YES**

POLLUTANT IS REPORTABLE AS EPCRA (SARA TITLE III) COMPOUND ONLY: **NO**

POLLUTANT IS A HAZARDOUS AIR POLLUTANT LISTED UNDER THE FEDERAL CAAA SECTION 112: **NO**

POLLUTANT IS A OZONE DEPLETING COMPOUND LISTED UNDER COLORADO AQCC REGULATION 15 SECTION II.11.: **NO**

ESTIMATED EMISSIONS:	UNCONTROLLED ESTIMATED EMISSIONS:	EMISSIONS LIMIT:
<small>(TONS PER YEAR):</small>	<small>(TONS PER YEAR):</small>	<small>(TONS PER YEAR):</small>

<b>0.00681</b>	<b>0.00681</b>	<b>0.00000</b>
----------------	----------------	----------------

ESTIMATED EMISSIONS WITH RULE EFFECTIVENESS:

(TONS PER YEAR)  
**0.00000**

EFFECTIVE YEAR OF INVENTORY: **2017**

POLLUTANT NAME: **PT - TOTAL PARTICULATE MATTER**

EMISSION DATA SUBMITTED YEAR: **2014**

POLLUTANT IS A HAZARDOUS AIR POLLUTANT UNDER COLORADO SECTION 25-7-109.3 C.R.S: **NO**

POLLUTANT IS A CRITERIA POLLUTANT: **YES**

POLLUTANT IS REPORTABLE AS EPCRA (SARA TITLE III) COMPOUND ONLY: **NO**

POLLUTANT IS A HAZARDOUS AIR POLLUTANT LISTED UNDER THE FEDERAL CAAA SECTION 112: **NO**

POLLUTANT IS A OZONE DEPLETING COMPOUND LISTED UNDER COLORADO AQCC REGULATION 15 SECTION II.11.: **NO**

ESTIMATED EMISSIONS:	UNCONTROLLED ESTIMATED EMISSIONS:	EMISSIONS LIMIT:
<small>(TONS PER YEAR):</small>	<small>(TONS PER YEAR):</small>	<small>(TONS PER YEAR):</small>

<b>0.03000</b>	<b>0.03000</b>	<b>0.00000</b>
----------------	----------------	----------------

ESTIMATED EMISSIONS WITH RULE EFFECTIVENESS:

(TONS PER YEAR)  
**0.00000**

EFFECTIVE YEAR OF INVENTORY: **2017**

POLLUTANT NAME: **SO2 - SULFUR DIOXIDE**

EMISSION DATA SUBMITTED YEAR: **2014**

POLLUTANT IS A HAZARDOUS AIR POLLUTANT UNDER COLORADO SECTION 25-7-109.3 C.R.S: **NO**

POLLUTANT IS A CRITERIA POLLUTANT: **YES**

POLLUTANT IS REPORTABLE AS EPCRA (SARA TITLE III) COMPOUND ONLY: **NO**

POLLUTANT IS A HAZARDOUS AIR POLLUTANT LISTED UNDER THE FEDERAL CAAA SECTION 112: **NO**

## Air Pollution Control Division Permitted Facilities (APCDP)

POLLUTANT IS A OZONE DEPLETING COMPOUND LISTED UNDER COLORADO AQCC REGULATION 15 SECTION II.11.: **NO**

ESTIMATED EMISSIONS:	UNCONTROLLED ESTIMATED EMISSIONS:	EMISSIONS LIMIT:
(TONS PER YEAR):	(TONS PER YEAR):	(TONS PER YEAR):

<b>0.00200</b>	<b>0.00200</b>	<b>0.00000</b>
----------------	----------------	----------------

ESTIMATED EMISSIONS WITH RULE EFFECTIVENESS:  
(TONS PER YEAR)

**0.00000**

EFFECTIVE YEAR OF INVENTORY: **2017**

POLLUTANT NAME: **VOC - VOLATILE ORGANIC COMPOUNDS**

EMISSION DATA SUBMITTED YEAR: **2014**

POLLUTANT IS A HAZARDOUS AIR POLLUTANT UNDER COLORADO SECTION 25-7-109.3 C.R.S: **NO**

POLLUTANT IS A CRITERIA POLLUTANT: **YES**

POLLUTANT IS REPORTABLE AS EPCRA (SARA TITLE III) COMPOUND ONLY: **NO**

POLLUTANT IS A HAZARDOUS AIR POLLUTANT LISTED UNDER THE FEDERAL CAAA SECTION 112: **NO**

POLLUTANT IS A OZONE DEPLETING COMPOUND LISTED UNDER COLORADO AQCC REGULATION 15 SECTION II.11.: **NO**

ESTIMATED EMISSIONS:	UNCONTROLLED ESTIMATED EMISSIONS:	EMISSIONS LIMIT:
(TONS PER YEAR):	(TONS PER YEAR):	(TONS PER YEAR):

<b>0.02200</b>	<b>0.02200</b>	<b>0.00000</b>
----------------	----------------	----------------

ESTIMATED EMISSIONS WITH RULE EFFECTIVENESS:  
(TONS PER YEAR)

**0.02200**

EFFECTIVE YEAR OF INVENTORY: **2017**

POLLUTANT NAME: **NOX - NITROGEN OXIDES**

EMISSION DATA SUBMITTED YEAR: **2014**

POLLUTANT IS A HAZARDOUS AIR POLLUTANT UNDER COLORADO SECTION 25-7-109.3 C.R.S: **NO**

POLLUTANT IS A CRITERIA POLLUTANT: **YES**

POLLUTANT IS REPORTABLE AS EPCRA (SARA TITLE III) COMPOUND ONLY: **NO**

POLLUTANT IS A HAZARDOUS AIR POLLUTANT LISTED UNDER THE FEDERAL CAAA SECTION 112: **NO**

POLLUTANT IS A OZONE DEPLETING COMPOUND LISTED UNDER COLORADO AQCC REGULATION 15 SECTION II.11.: **NO**

ESTIMATED EMISSIONS:	UNCONTROLLED ESTIMATED EMISSIONS:	EMISSIONS LIMIT:
(TONS PER YEAR):	(TONS PER YEAR):	(TONS PER YEAR):

<b>0.67200</b>	<b>0.67200</b>	<b>0.00000</b>
----------------	----------------	----------------

ESTIMATED EMISSIONS WITH RULE EFFECTIVENESS:  
(TONS PER YEAR)

**0.00000**

EFFECTIVE YEAR OF INVENTORY: **NOT REPORTED**

POLLUTANT NAME: **NO2 - NITROGEN DIOXIDE**

EMISSION DATA SUBMITTED YEAR: **2014**

POLLUTANT IS A HAZARDOUS AIR POLLUTANT UNDER COLORADO SECTION 25-7-109.3 C.R.S: **NO**

POLLUTANT IS A CRITERIA POLLUTANT: **YES**

POLLUTANT IS REPORTABLE AS EPCRA (SARA TITLE III) COMPOUND ONLY: **NO**

POLLUTANT IS A HAZARDOUS AIR POLLUTANT LISTED UNDER THE FEDERAL CAAA SECTION 112: **NO**

POLLUTANT IS A OZONE DEPLETING COMPOUND LISTED UNDER COLORADO AQCC REGULATION 15 SECTION II.11.: **NO**

ESTIMATED EMISSIONS:	UNCONTROLLED ESTIMATED EMISSIONS:	EMISSIONS LIMIT:
(TONS PER YEAR):	(TONS PER YEAR):	(TONS PER YEAR):

<b>0.67200</b>	<b>0.67200</b>	<b>0.00000</b>
----------------	----------------	----------------

ESTIMATED EMISSIONS WITH RULE EFFECTIVENESS:  
(TONS PER YEAR)

**0.00000**



## Air Pollution Control Division Permitted Facilities (APCDP)

EFFECTIVE YEAR OF INVENTORY: **2017**  
POLLUTANT NAME: **CO - CARBON MONOXIDE**  
EMISSION DATA SUBMITTED YEAR: **2014**  
POLLUTANT IS A HAZARDOUS AIR POLLUTANT UNDER COLORADO SECTION 25-7-109.3 C.R.S: **NO**  
POLLUTANT IS A CRITERIA POLLUTANT: **YES**  
POLLUTANT IS REPORTABLE AS EPCRA (SARA TITLE III) COMPOUND ONLY: **NO**  
POLLUTANT IS A HAZARDOUS AIR POLLUTANT LISTED UNDER THE FEDERAL CAAA SECTION 112: **NO**  
POLLUTANT IS A OZONE DEPLETING COMPOUND LISTED UNDER COLORADO AQCC REGULATION 15 SECTION II.11.: **NO**  
ESTIMATED EMISSIONS: UNCONTROLLED ESTIMATED EMISSIONS: EMISSIONS LIMIT:  
(TONS PER YEAR): (TONS PER YEAR): (TONS PER YEAR):  
**30.30000 30.30000 0.00000**  
ESTIMATED EMISSIONS WITH RULE EFFECTIVENESS:  
(TONS PER YEAR)  
**0.00000**

EFFECTIVE YEAR OF INVENTORY: **2017**  
POLLUTANT NAME: **PM10 - PARTICULATE MATTER < 10 UM**  
EMISSION DATA SUBMITTED YEAR: **2014**  
POLLUTANT IS A HAZARDOUS AIR POLLUTANT UNDER COLORADO SECTION 25-7-109.3 C.R.S: **NO**  
POLLUTANT IS A CRITERIA POLLUTANT: **YES**  
POLLUTANT IS REPORTABLE AS EPCRA (SARA TITLE III) COMPOUND ONLY: **NO**  
POLLUTANT IS A HAZARDOUS AIR POLLUTANT LISTED UNDER THE FEDERAL CAAA SECTION 112: **NO**  
POLLUTANT IS A OZONE DEPLETING COMPOUND LISTED UNDER COLORADO AQCC REGULATION 15 SECTION II.11.: **NO**  
ESTIMATED EMISSIONS: UNCONTROLLED ESTIMATED EMISSIONS: EMISSIONS LIMIT:  
(TONS PER YEAR): (TONS PER YEAR): (TONS PER YEAR):  
**0.70000 0.70000 0.00000**  
ESTIMATED EMISSIONS WITH RULE EFFECTIVENESS:  
(TONS PER YEAR)  
**0.00000**

EFFECTIVE YEAR OF INVENTORY: **2017**  
POLLUTANT NAME: **PM2.5 - PARTICULATE MATTER < 2.5 UM**  
EMISSION DATA SUBMITTED YEAR: **2014**  
POLLUTANT IS A HAZARDOUS AIR POLLUTANT UNDER COLORADO SECTION 25-7-109.3 C.R.S: **NO**  
POLLUTANT IS A CRITERIA POLLUTANT: **YES**  
POLLUTANT IS REPORTABLE AS EPCRA (SARA TITLE III) COMPOUND ONLY: **NO**  
POLLUTANT IS A HAZARDOUS AIR POLLUTANT LISTED UNDER THE FEDERAL CAAA SECTION 112: **NO**  
POLLUTANT IS A OZONE DEPLETING COMPOUND LISTED UNDER COLORADO AQCC REGULATION 15 SECTION II.11.: **NO**  
ESTIMATED EMISSIONS: UNCONTROLLED ESTIMATED EMISSIONS: EMISSIONS LIMIT:  
(TONS PER YEAR): (TONS PER YEAR): (TONS PER YEAR):  
**0.70000 0.70000 0.00000**  
ESTIMATED EMISSIONS WITH RULE EFFECTIVENESS:  
(TONS PER YEAR)  
**0.00000**

EFFECTIVE YEAR OF INVENTORY: **2017**  
POLLUTANT NAME: **PT - TOTAL PARTICULATE MATTER**  
EMISSION DATA SUBMITTED YEAR: **2014**  
POLLUTANT IS A HAZARDOUS AIR POLLUTANT UNDER COLORADO SECTION 25-7-109.3 C.R.S: **NO**  
POLLUTANT IS A CRITERIA POLLUTANT: **YES**

## Air Pollution Control Division Permitted Facilities (APCDP)

POLLUTANT IS REPORTABLE AS EPCRA (SARA TITLE III) COMPOUND ONLY: **NO**  
POLLUTANT IS A HAZARDOUS AIR POLLUTANT LISTED UNDER THE FEDERAL CAAA SECTION 112: **NO**  
POLLUTANT IS A OZONE DEPLETING COMPOUND LISTED UNDER COLORADO AQCC REGULATION 15 SECTION II.11.: **NO**  
ESTIMATED EMISSIONS: UNCONTROLLED ESTIMATED EMISSIONS: EMISSIONS LIMIT:  
(TONS PER YEAR): (TONS PER YEAR): (TONS PER YEAR):  
**2.70000 2.70000 0.00000**  
ESTIMATED EMISSIONS WITH RULE EFFECTIVENESS:  
(TONS PER YEAR)  
**0.00000**

EFFECTIVE YEAR OF INVENTORY: **2017**  
POLLUTANT NAME: **SO2 - SULFUR DIOXIDE**  
EMISSION DATA SUBMITTED YEAR: **2014**  
POLLUTANT IS A HAZARDOUS AIR POLLUTANT UNDER COLORADO SECTION 25-7-109.3 C.R.S: **NO**  
POLLUTANT IS A CRITERIA POLLUTANT: **YES**  
POLLUTANT IS REPORTABLE AS EPCRA (SARA TITLE III) COMPOUND ONLY: **NO**  
POLLUTANT IS A HAZARDOUS AIR POLLUTANT LISTED UNDER THE FEDERAL CAAA SECTION 112: **NO**  
POLLUTANT IS A OZONE DEPLETING COMPOUND LISTED UNDER COLORADO AQCC REGULATION 15 SECTION II.11.: **NO**  
ESTIMATED EMISSIONS: UNCONTROLLED ESTIMATED EMISSIONS: EMISSIONS LIMIT:  
(TONS PER YEAR): (TONS PER YEAR): (TONS PER YEAR):  
**0.20000 0.20000 0.00000**  
ESTIMATED EMISSIONS WITH RULE EFFECTIVENESS:  
(TONS PER YEAR)  
**0.00000**

EFFECTIVE YEAR OF INVENTORY: **2017**  
POLLUTANT NAME: **VOC - VOLATILE ORGANIC COMPOUNDS**  
EMISSION DATA SUBMITTED YEAR: **2014**  
POLLUTANT IS A HAZARDOUS AIR POLLUTANT UNDER COLORADO SECTION 25-7-109.3 C.R.S: **NO**  
POLLUTANT IS A CRITERIA POLLUTANT: **YES**  
POLLUTANT IS REPORTABLE AS EPCRA (SARA TITLE III) COMPOUND ONLY: **NO**  
POLLUTANT IS A HAZARDOUS AIR POLLUTANT LISTED UNDER THE FEDERAL CAAA SECTION 112: **NO**  
POLLUTANT IS A OZONE DEPLETING COMPOUND LISTED UNDER COLORADO AQCC REGULATION 15 SECTION II.11.: **NO**  
ESTIMATED EMISSIONS: UNCONTROLLED ESTIMATED EMISSIONS: EMISSIONS LIMIT:  
(TONS PER YEAR): (TONS PER YEAR): (TONS PER YEAR):  
**2.00000 2.00000 0.00000**  
ESTIMATED EMISSIONS WITH RULE EFFECTIVENESS:  
(TONS PER YEAR)  
**0.00000**

EFFECTIVE YEAR OF INVENTORY: **2017**  
POLLUTANT NAME: **NOX - NITROGEN OXIDES**  
EMISSION DATA SUBMITTED YEAR: **2014**  
POLLUTANT IS A HAZARDOUS AIR POLLUTANT UNDER COLORADO SECTION 25-7-109.3 C.R.S: **NO**  
POLLUTANT IS A CRITERIA POLLUTANT: **YES**  
POLLUTANT IS REPORTABLE AS EPCRA (SARA TITLE III) COMPOUND ONLY: **NO**  
POLLUTANT IS A HAZARDOUS AIR POLLUTANT LISTED UNDER THE FEDERAL CAAA SECTION 112: **NO**  
POLLUTANT IS A OZONE DEPLETING COMPOUND LISTED UNDER COLORADO AQCC REGULATION 15 SECTION II.11.: **NO**  
ESTIMATED EMISSIONS: UNCONTROLLED ESTIMATED EMISSIONS: EMISSIONS LIMIT:  
(TONS PER YEAR): (TONS PER YEAR): (TONS PER YEAR):  
**18.00000 18.00000 0.00000**

## Air Pollution Control Division Permitted Facilities (APCDP)

ESTIMATED EMISSIONS WITH RULE EFFECTIVENESS:

(TONS PER YEAR)

**0.00000**

EFFECTIVE YEAR OF INVENTORY: **NOT REPORTED**

POLLUTANT NAME: **NO2 - NITROGEN DIOXIDE**

EMISSION DATA SUBMITTED YEAR: **2014**

POLLUTANT IS A HAZARDOUS AIR POLLUTANT UNDER COLORADO SECTION 25-7-109.3 C.R.S: **NO**

POLLUTANT IS A CRITERIA POLLUTANT: **YES**

POLLUTANT IS REPORTABLE AS EPCRA (SARA TITLE III) COMPOUND ONLY: **NO**

POLLUTANT IS A HAZARDOUS AIR POLLUTANT LISTED UNDER THE FEDERAL CAAA SECTION 112: **NO**

POLLUTANT IS A OZONE DEPLETING COMPOUND LISTED UNDER COLORADO AQCC REGULATION 15 SECTION II.11.: **NO**

ESTIMATED EMISSIONS: UNCONTROLLED ESTIMATED EMISSIONS: EMISSIONS LIMIT:

(TONS PER YEAR):

(TONS PER YEAR):

(TONS PER YEAR):

**18.00000**

**18.00000**

**0.00000**

ESTIMATED EMISSIONS WITH RULE EFFECTIVENESS:

(TONS PER YEAR)

**0.00000**

EFFECTIVE YEAR OF INVENTORY: **NOT REPORTED**

POLLUTANT NAME: **VOC - VOLATILE ORGANIC COMPOUNDS**

EMISSION DATA SUBMITTED YEAR: **2013**

POLLUTANT IS A HAZARDOUS AIR POLLUTANT UNDER COLORADO SECTION 25-7-109.3 C.R.S: **NO**

POLLUTANT IS A CRITERIA POLLUTANT: **YES**

POLLUTANT IS REPORTABLE AS EPCRA (SARA TITLE III) COMPOUND ONLY: **NO**

POLLUTANT IS A HAZARDOUS AIR POLLUTANT LISTED UNDER THE FEDERAL CAAA SECTION 112: **NO**

POLLUTANT IS A OZONE DEPLETING COMPOUND LISTED UNDER COLORADO AQCC REGULATION 15 SECTION II.11.: **NO**

ESTIMATED EMISSIONS: UNCONTROLLED ESTIMATED EMISSIONS: EMISSIONS LIMIT:

(TONS PER YEAR):

(TONS PER YEAR):

(TONS PER YEAR):

**2.00000**

**2.00000**

**0.00000**

ESTIMATED EMISSIONS WITH RULE EFFECTIVENESS:

(TONS PER YEAR)

**0.00000**

EFFECTIVE YEAR OF INVENTORY: **NOT REPORTED**

POLLUTANT NAME: **SO2 - SULFUR DIOXIDE**

EMISSION DATA SUBMITTED YEAR: **2013**

POLLUTANT IS A HAZARDOUS AIR POLLUTANT UNDER COLORADO SECTION 25-7-109.3 C.R.S: **NO**

POLLUTANT IS A CRITERIA POLLUTANT: **YES**

POLLUTANT IS REPORTABLE AS EPCRA (SARA TITLE III) COMPOUND ONLY: **NO**

POLLUTANT IS A HAZARDOUS AIR POLLUTANT LISTED UNDER THE FEDERAL CAAA SECTION 112: **NO**

POLLUTANT IS A OZONE DEPLETING COMPOUND LISTED UNDER COLORADO AQCC REGULATION 15 SECTION II.11.: **NO**

ESTIMATED EMISSIONS: UNCONTROLLED ESTIMATED EMISSIONS: EMISSIONS LIMIT:

(TONS PER YEAR):

(TONS PER YEAR):

(TONS PER YEAR):

**0.20000**

**0.20000**

**0.00000**

ESTIMATED EMISSIONS WITH RULE EFFECTIVENESS:

(TONS PER YEAR)

**0.00000**

EFFECTIVE YEAR OF INVENTORY: **NOT REPORTED**

POLLUTANT NAME: **PT - TOTAL PARTICULATE MATTER**

EMISSION DATA SUBMITTED YEAR: **2013**

## Air Pollution Control Division Permitted Facilities (APCDP)

POLLUTANT IS A HAZARDOUS AIR POLLUTANT UNDER COLORADO SECTION 25-7-109.3 C.R.S: **NO**

POLLUTANT IS A CRITERIA POLLUTANT: **YES**

POLLUTANT IS REPORTABLE AS EPCRA (SARA TITLE III) COMPOUND ONLY: **NO**

POLLUTANT IS A HAZARDOUS AIR POLLUTANT LISTED UNDER THE FEDERAL CAAA SECTION 112: **NO**

POLLUTANT IS A OZONE DEPLETING COMPOUND LISTED UNDER COLORADO AQCC REGULATION 15 SECTION II.11.: **NO**

ESTIMATED EMISSIONS: (TONS PER YEAR):	UNCONTROLLED ESTIMATED EMISSIONS: (TONS PER YEAR):	EMISSIONS LIMIT: (TONS PER YEAR):
--	---	--------------------------------------

<b>2.70000</b>	<b>2.70000</b>	<b>0.00000</b>
----------------	----------------	----------------

ESTIMATED EMISSIONS WITH RULE EFFECTIVENESS:  
(TONS PER YEAR)

**0.00000**

EFFECTIVE YEAR OF INVENTORY: **NOT REPORTED**

POLLUTANT NAME: **PM10 - PARTICULATE MATTER < 10 UM**

EMISSION DATA SUBMITTED YEAR: **2013**

POLLUTANT IS A HAZARDOUS AIR POLLUTANT UNDER COLORADO SECTION 25-7-109.3 C.R.S: **NO**

POLLUTANT IS A CRITERIA POLLUTANT: **YES**

POLLUTANT IS REPORTABLE AS EPCRA (SARA TITLE III) COMPOUND ONLY: **NO**

POLLUTANT IS A HAZARDOUS AIR POLLUTANT LISTED UNDER THE FEDERAL CAAA SECTION 112: **NO**

POLLUTANT IS A OZONE DEPLETING COMPOUND LISTED UNDER COLORADO AQCC REGULATION 15 SECTION II.11.: **NO**

ESTIMATED EMISSIONS: (TONS PER YEAR):	UNCONTROLLED ESTIMATED EMISSIONS: (TONS PER YEAR):	EMISSIONS LIMIT: (TONS PER YEAR):
--	---	--------------------------------------

<b>0.70000</b>	<b>0.70000</b>	<b>0.00000</b>
----------------	----------------	----------------

ESTIMATED EMISSIONS WITH RULE EFFECTIVENESS:  
(TONS PER YEAR)

**0.00000**

EFFECTIVE YEAR OF INVENTORY: **NOT REPORTED**

POLLUTANT NAME: **NO2 - NITROGEN DIOXIDE**

EMISSION DATA SUBMITTED YEAR: **2013**

POLLUTANT IS A HAZARDOUS AIR POLLUTANT UNDER COLORADO SECTION 25-7-109.3 C.R.S: **NO**

POLLUTANT IS A CRITERIA POLLUTANT: **YES**

POLLUTANT IS REPORTABLE AS EPCRA (SARA TITLE III) COMPOUND ONLY: **NO**

POLLUTANT IS A HAZARDOUS AIR POLLUTANT LISTED UNDER THE FEDERAL CAAA SECTION 112: **NO**

POLLUTANT IS A OZONE DEPLETING COMPOUND LISTED UNDER COLORADO AQCC REGULATION 15 SECTION II.11.: **NO**

ESTIMATED EMISSIONS: (TONS PER YEAR):	UNCONTROLLED ESTIMATED EMISSIONS: (TONS PER YEAR):	EMISSIONS LIMIT: (TONS PER YEAR):
--	---	--------------------------------------

<b>18.00000</b>	<b>18.00000</b>	<b>0.00000</b>
-----------------	-----------------	----------------

ESTIMATED EMISSIONS WITH RULE EFFECTIVENESS:  
(TONS PER YEAR)

**0.00000**

EFFECTIVE YEAR OF INVENTORY: **NOT REPORTED**

POLLUTANT NAME: **CO - CARBON MONOXIDE**

EMISSION DATA SUBMITTED YEAR: **2013**

POLLUTANT IS A HAZARDOUS AIR POLLUTANT UNDER COLORADO SECTION 25-7-109.3 C.R.S: **NO**

POLLUTANT IS A CRITERIA POLLUTANT: **YES**

POLLUTANT IS REPORTABLE AS EPCRA (SARA TITLE III) COMPOUND ONLY: **NO**

POLLUTANT IS A HAZARDOUS AIR POLLUTANT LISTED UNDER THE FEDERAL CAAA SECTION 112: **NO**

POLLUTANT IS A OZONE DEPLETING COMPOUND LISTED UNDER COLORADO AQCC REGULATION 15 SECTION II.11.: **NO**

ESTIMATED EMISSIONS:	UNCONTROLLED ESTIMATED EMISSIONS:	EMISSIONS LIMIT:
----------------------	-----------------------------------	------------------

# Air Pollution Control Division Permitted Facilities (APCDP)

(TONS PER YEAR):

**30.30000**

(TONS PER YEAR):

**30.30000**

(TONS PER YEAR):

**0.00000**

ESTIMATED EMISSIONS WITH RULE EFFECTIVENESS:  
(TONS PER YEAR)

**0.00000**

EFFECTIVE YEAR OF INVENTORY: **2017**

POLLUTANT NAME: **7647010 - HYDROGEN CHLORIDE**

EMISSION DATA SUBMITTED YEAR: **2014**

POLLUTANT IS A HAZARDOUS AIR POLLUTANT UNDER COLORADO SECTION 25-7-109.3 C.R.S: **NO**

POLLUTANT IS A CRITERIA POLLUTANT: **NO**

POLLUTANT IS REPORTABLE AS EPCRA (SARA TITLE III) COMPOUND ONLY: **NO**

POLLUTANT IS A HAZARDOUS AIR POLLUTANT LISTED UNDER THE FEDERAL CAAA SECTION 112: **YES**

POLLUTANT IS A OZONE DEPLETING COMPOUND LISTED UNDER COLORADO AQCC REGULATION 15 SECTION II.11.: **NO**

ESTIMATED EMISSIONS: UNCONTROLLED ESTIMATED EMISSIONS: EMISSIONS LIMIT:  
(TONS PER YEAR): (TONS PER YEAR): (TONS PER YEAR):

**0.06250**

**0.06250**

**0.00000**

ESTIMATED EMISSIONS WITH RULE EFFECTIVENESS:  
(TONS PER YEAR)

**0.00000**

EFFECTIVE YEAR OF INVENTORY: **2017**

POLLUTANT NAME: **CO - CARBON MONOXIDE**

EMISSION DATA SUBMITTED YEAR: **2014**

POLLUTANT IS A HAZARDOUS AIR POLLUTANT UNDER COLORADO SECTION 25-7-109.3 C.R.S: **NO**

POLLUTANT IS A CRITERIA POLLUTANT: **YES**

POLLUTANT IS REPORTABLE AS EPCRA (SARA TITLE III) COMPOUND ONLY: **NO**

POLLUTANT IS A HAZARDOUS AIR POLLUTANT LISTED UNDER THE FEDERAL CAAA SECTION 112: **NO**

POLLUTANT IS A OZONE DEPLETING COMPOUND LISTED UNDER COLORADO AQCC REGULATION 15 SECTION II.11.: **NO**

ESTIMATED EMISSIONS: UNCONTROLLED ESTIMATED EMISSIONS: EMISSIONS LIMIT:  
(TONS PER YEAR): (TONS PER YEAR): (TONS PER YEAR):

**6.50000**

**6.50000**

**0.00000**

ESTIMATED EMISSIONS WITH RULE EFFECTIVENESS:  
(TONS PER YEAR)

**0.00000**

EFFECTIVE YEAR OF INVENTORY: **2017**

POLLUTANT NAME: **PM10 - PARTICULATE MATTER < 10 UM**

EMISSION DATA SUBMITTED YEAR: **2014**

POLLUTANT IS A HAZARDOUS AIR POLLUTANT UNDER COLORADO SECTION 25-7-109.3 C.R.S: **NO**

POLLUTANT IS A CRITERIA POLLUTANT: **YES**

POLLUTANT IS REPORTABLE AS EPCRA (SARA TITLE III) COMPOUND ONLY: **NO**

POLLUTANT IS A HAZARDOUS AIR POLLUTANT LISTED UNDER THE FEDERAL CAAA SECTION 112: **NO**

POLLUTANT IS A OZONE DEPLETING COMPOUND LISTED UNDER COLORADO AQCC REGULATION 15 SECTION II.11.: **NO**

ESTIMATED EMISSIONS: UNCONTROLLED ESTIMATED EMISSIONS: EMISSIONS LIMIT:  
(TONS PER YEAR): (TONS PER YEAR): (TONS PER YEAR):

**3.10000**

**3.10000**

**0.00000**

ESTIMATED EMISSIONS WITH RULE EFFECTIVENESS:  
(TONS PER YEAR)

**0.00000**

EFFECTIVE YEAR OF INVENTORY: **2017**

## Air Pollution Control Division Permitted Facilities (APCDP)

POLLUTANT NAME: **PM2.5 - PARTICULATE MATTER < 2.5 UM**

EMISSION DATA SUBMITTED YEAR: **2014**

POLLUTANT IS A HAZARDOUS AIR POLLUTANT UNDER COLORADO SECTION 25-7-109.3 C.R.S: **NO**

POLLUTANT IS A CRITERIA POLLUTANT: **YES**

POLLUTANT IS REPORTABLE AS EPCRA (SARA TITLE III) COMPOUND ONLY: **NO**

POLLUTANT IS A HAZARDOUS AIR POLLUTANT LISTED UNDER THE FEDERAL CAAA SECTION 112: **NO**

POLLUTANT IS A OZONE DEPLETING COMPOUND LISTED UNDER COLORADO AQCC REGULATION 15 SECTION II.11.: **NO**

ESTIMATED EMISSIONS:	UNCONTROLLED ESTIMATED EMISSIONS:	EMISSIONS LIMIT:
(TONS PER YEAR):	(TONS PER YEAR):	(TONS PER YEAR):

<b>0.77500</b>	<b>0.77500</b>	<b>0.00000</b>
----------------	----------------	----------------

ESTIMATED EMISSIONS WITH RULE EFFECTIVENESS:  
(TONS PER YEAR)

**0.00000**

EFFECTIVE YEAR OF INVENTORY: **2017**

POLLUTANT NAME: **PT - TOTAL PARTICULATE MATTER**

EMISSION DATA SUBMITTED YEAR: **2014**

POLLUTANT IS A HAZARDOUS AIR POLLUTANT UNDER COLORADO SECTION 25-7-109.3 C.R.S: **NO**

POLLUTANT IS A CRITERIA POLLUTANT: **YES**

POLLUTANT IS REPORTABLE AS EPCRA (SARA TITLE III) COMPOUND ONLY: **NO**

POLLUTANT IS A HAZARDOUS AIR POLLUTANT LISTED UNDER THE FEDERAL CAAA SECTION 112: **NO**

POLLUTANT IS A OZONE DEPLETING COMPOUND LISTED UNDER COLORADO AQCC REGULATION 15 SECTION II.11.: **NO**

ESTIMATED EMISSIONS:	UNCONTROLLED ESTIMATED EMISSIONS:	EMISSIONS LIMIT:
(TONS PER YEAR):	(TONS PER YEAR):	(TONS PER YEAR):

<b>3.50000</b>	<b>3.50000</b>	<b>0.00000</b>
----------------	----------------	----------------

ESTIMATED EMISSIONS WITH RULE EFFECTIVENESS:  
(TONS PER YEAR)

**0.00000**

EFFECTIVE YEAR OF INVENTORY: **2017**

POLLUTANT NAME: **SO2 - SULFUR DIOXIDE**

EMISSION DATA SUBMITTED YEAR: **2014**

POLLUTANT IS A HAZARDOUS AIR POLLUTANT UNDER COLORADO SECTION 25-7-109.3 C.R.S: **NO**

POLLUTANT IS A CRITERIA POLLUTANT: **YES**

POLLUTANT IS REPORTABLE AS EPCRA (SARA TITLE III) COMPOUND ONLY: **NO**

POLLUTANT IS A HAZARDOUS AIR POLLUTANT LISTED UNDER THE FEDERAL CAAA SECTION 112: **NO**

POLLUTANT IS A OZONE DEPLETING COMPOUND LISTED UNDER COLORADO AQCC REGULATION 15 SECTION II.11.: **NO**

ESTIMATED EMISSIONS:	UNCONTROLLED ESTIMATED EMISSIONS:	EMISSIONS LIMIT:
(TONS PER YEAR):	(TONS PER YEAR):	(TONS PER YEAR):

<b>0.27000</b>	<b>0.27000</b>	<b>0.00000</b>
----------------	----------------	----------------

ESTIMATED EMISSIONS WITH RULE EFFECTIVENESS:  
(TONS PER YEAR)

**0.00000**

EFFECTIVE YEAR OF INVENTORY: **2017**

POLLUTANT NAME: **VOC - VOLATILE ORGANIC COMPOUNDS**

EMISSION DATA SUBMITTED YEAR: **2014**

POLLUTANT IS A HAZARDOUS AIR POLLUTANT UNDER COLORADO SECTION 25-7-109.3 C.R.S: **NO**

POLLUTANT IS A CRITERIA POLLUTANT: **YES**

POLLUTANT IS REPORTABLE AS EPCRA (SARA TITLE III) COMPOUND ONLY: **NO**

POLLUTANT IS A HAZARDOUS AIR POLLUTANT LISTED UNDER THE FEDERAL CAAA SECTION 112: **NO**

## Air Pollution Control Division Permitted Facilities (APCDP)

POLLUTANT IS A OZONE DEPLETING COMPOUND LISTED UNDER COLORADO AQCC REGULATION 15 SECTION II.11.: **NO**

ESTIMATED EMISSIONS:	UNCONTROLLED ESTIMATED EMISSIONS:	EMISSIONS LIMIT:
(TONS PER YEAR):	(TONS PER YEAR):	(TONS PER YEAR):

<b>0.18000</b>	<b>0.18000</b>	<b>0.00000</b>
----------------	----------------	----------------

ESTIMATED EMISSIONS WITH RULE EFFECTIVENESS:  
(TONS PER YEAR)

**0.00000**

EFFECTIVE YEAR OF INVENTORY: **2017**

POLLUTANT NAME: **NOX - NITROGEN OXIDES**

EMISSION DATA SUBMITTED YEAR: **2014**

POLLUTANT IS A HAZARDOUS AIR POLLUTANT UNDER COLORADO SECTION 25-7-109.3 C.R.S: **NO**

POLLUTANT IS A CRITERIA POLLUTANT: **YES**

POLLUTANT IS REPORTABLE AS EPCRA (SARA TITLE III) COMPOUND ONLY: **NO**

POLLUTANT IS A HAZARDOUS AIR POLLUTANT LISTED UNDER THE FEDERAL CAAA SECTION 112: **NO**

POLLUTANT IS A OZONE DEPLETING COMPOUND LISTED UNDER COLORADO AQCC REGULATION 15 SECTION II.11.: **NO**

ESTIMATED EMISSIONS:	UNCONTROLLED ESTIMATED EMISSIONS:	EMISSIONS LIMIT:
(TONS PER YEAR):	(TONS PER YEAR):	(TONS PER YEAR):

<b>5.31000</b>	<b>5.31000</b>	<b>0.00000</b>
----------------	----------------	----------------

ESTIMATED EMISSIONS WITH RULE EFFECTIVENESS:  
(TONS PER YEAR)

**0.00000**

EFFECTIVE YEAR OF INVENTORY: **NOT REPORTED**

POLLUTANT NAME: **NO2 - NITROGEN DIOXIDE**

EMISSION DATA SUBMITTED YEAR: **2014**

POLLUTANT IS A HAZARDOUS AIR POLLUTANT UNDER COLORADO SECTION 25-7-109.3 C.R.S: **NO**

POLLUTANT IS A CRITERIA POLLUTANT: **YES**

POLLUTANT IS REPORTABLE AS EPCRA (SARA TITLE III) COMPOUND ONLY: **NO**

POLLUTANT IS A HAZARDOUS AIR POLLUTANT LISTED UNDER THE FEDERAL CAAA SECTION 112: **NO**

POLLUTANT IS A OZONE DEPLETING COMPOUND LISTED UNDER COLORADO AQCC REGULATION 15 SECTION II.11.: **NO**

ESTIMATED EMISSIONS:	UNCONTROLLED ESTIMATED EMISSIONS:	EMISSIONS LIMIT:
(TONS PER YEAR):	(TONS PER YEAR):	(TONS PER YEAR):

<b>5.31000</b>	<b>5.31000</b>	<b>0.00000</b>
----------------	----------------	----------------

ESTIMATED EMISSIONS WITH RULE EFFECTIVENESS:  
(TONS PER YEAR)

**0.00000**

EFFECTIVE YEAR OF INVENTORY: **NOT REPORTED**

POLLUTANT NAME: **VOC - VOLATILE ORGANIC COMPOUNDS**

EMISSION DATA SUBMITTED YEAR: **2013**

POLLUTANT IS A HAZARDOUS AIR POLLUTANT UNDER COLORADO SECTION 25-7-109.3 C.R.S: **NO**

POLLUTANT IS A CRITERIA POLLUTANT: **YES**

POLLUTANT IS REPORTABLE AS EPCRA (SARA TITLE III) COMPOUND ONLY: **NO**

POLLUTANT IS A HAZARDOUS AIR POLLUTANT LISTED UNDER THE FEDERAL CAAA SECTION 112: **NO**

POLLUTANT IS A OZONE DEPLETING COMPOUND LISTED UNDER COLORADO AQCC REGULATION 15 SECTION II.11.: **NO**

ESTIMATED EMISSIONS:	UNCONTROLLED ESTIMATED EMISSIONS:	EMISSIONS LIMIT:
(TONS PER YEAR):	(TONS PER YEAR):	(TONS PER YEAR):

<b>0.18000</b>	<b>0.18000</b>	<b>0.00000</b>
----------------	----------------	----------------

ESTIMATED EMISSIONS WITH RULE EFFECTIVENESS:  
(TONS PER YEAR)

**0.00000**

## Air Pollution Control Division Permitted Facilities (APCDP)

EFFECTIVE YEAR OF INVENTORY: **NOT REPORTED**  
POLLUTANT NAME: **SO2 - SULFUR DIOXIDE**  
EMISSION DATA SUBMITTED YEAR: **2013**  
POLLUTANT IS A HAZARDOUS AIR POLLUTANT UNDER COLORADO SECTION 25-7-109.3 C.R.S: **NO**  
POLLUTANT IS A CRITERIA POLLUTANT: **YES**  
POLLUTANT IS REPORTABLE AS EPCRA (SARA TITLE III) COMPOUND ONLY: **NO**  
POLLUTANT IS A HAZARDOUS AIR POLLUTANT LISTED UNDER THE FEDERAL CAAA SECTION 112: **NO**  
POLLUTANT IS A OZONE DEPLETING COMPOUND LISTED UNDER COLORADO AQCC REGULATION 15 SECTION II.11.: **NO**  
ESTIMATED EMISSIONS: UNCONTROLLED ESTIMATED EMISSIONS: EMISSIONS LIMIT:  
(TONS PER YEAR): (TONS PER YEAR): (TONS PER YEAR):  
**0.27000 0.27000 0.00000**  
ESTIMATED EMISSIONS WITH RULE EFFECTIVENESS:  
(TONS PER YEAR)  
**0.00000**

EFFECTIVE YEAR OF INVENTORY: **NOT REPORTED**  
POLLUTANT NAME: **PT - TOTAL PARTICULATE MATTER**  
EMISSION DATA SUBMITTED YEAR: **2013**  
POLLUTANT IS A HAZARDOUS AIR POLLUTANT UNDER COLORADO SECTION 25-7-109.3 C.R.S: **NO**  
POLLUTANT IS A CRITERIA POLLUTANT: **YES**  
POLLUTANT IS REPORTABLE AS EPCRA (SARA TITLE III) COMPOUND ONLY: **NO**  
POLLUTANT IS A HAZARDOUS AIR POLLUTANT LISTED UNDER THE FEDERAL CAAA SECTION 112: **NO**  
POLLUTANT IS A OZONE DEPLETING COMPOUND LISTED UNDER COLORADO AQCC REGULATION 15 SECTION II.11.: **NO**  
ESTIMATED EMISSIONS: UNCONTROLLED ESTIMATED EMISSIONS: EMISSIONS LIMIT:  
(TONS PER YEAR): (TONS PER YEAR): (TONS PER YEAR):  
**3.50000 3.50000 0.00000**  
ESTIMATED EMISSIONS WITH RULE EFFECTIVENESS:  
(TONS PER YEAR)  
**0.00000**

EFFECTIVE YEAR OF INVENTORY: **NOT REPORTED**  
POLLUTANT NAME: **PM10 - PARTICULATE MATTER < 10 UM**  
EMISSION DATA SUBMITTED YEAR: **2013**  
POLLUTANT IS A HAZARDOUS AIR POLLUTANT UNDER COLORADO SECTION 25-7-109.3 C.R.S: **NO**  
POLLUTANT IS A CRITERIA POLLUTANT: **YES**  
POLLUTANT IS REPORTABLE AS EPCRA (SARA TITLE III) COMPOUND ONLY: **NO**  
POLLUTANT IS A HAZARDOUS AIR POLLUTANT LISTED UNDER THE FEDERAL CAAA SECTION 112: **NO**  
POLLUTANT IS A OZONE DEPLETING COMPOUND LISTED UNDER COLORADO AQCC REGULATION 15 SECTION II.11.: **NO**  
ESTIMATED EMISSIONS: UNCONTROLLED ESTIMATED EMISSIONS: EMISSIONS LIMIT:  
(TONS PER YEAR): (TONS PER YEAR): (TONS PER YEAR):  
**3.10000 3.10000 0.00000**  
ESTIMATED EMISSIONS WITH RULE EFFECTIVENESS:  
(TONS PER YEAR)  
**0.00000**

EFFECTIVE YEAR OF INVENTORY: **NOT REPORTED**  
POLLUTANT NAME: **NO2 - NITROGEN DIOXIDE**  
EMISSION DATA SUBMITTED YEAR: **2013**  
POLLUTANT IS A HAZARDOUS AIR POLLUTANT UNDER COLORADO SECTION 25-7-109.3 C.R.S: **NO**  
POLLUTANT IS A CRITERIA POLLUTANT: **YES**



## Air Pollution Control Division Permitted Facilities (APCDP)

POLLUTANT IS REPORTABLE AS EPCRA (SARA TITLE III) COMPOUND ONLY: **NO**  
POLLUTANT IS A HAZARDOUS AIR POLLUTANT LISTED UNDER THE FEDERAL CAAA SECTION 112: **NO**  
POLLUTANT IS A OZONE DEPLETING COMPOUND LISTED UNDER COLORADO AQCC REGULATION 15 SECTION II.11.: **NO**  
ESTIMATED EMISSIONS: UNCONTROLLED ESTIMATED EMISSIONS: EMISSIONS LIMIT:  
(TONS PER YEAR): (TONS PER YEAR): (TONS PER YEAR):  
**5.31000 5.31000 0.00000**  
ESTIMATED EMISSIONS WITH RULE EFFECTIVENESS:  
(TONS PER YEAR)  
**0.00000**

EFFECTIVE YEAR OF INVENTORY: **NOT REPORTED**  
POLLUTANT NAME: **CO - CARBON MONOXIDE**  
EMISSION DATA SUBMITTED YEAR: **2013**  
POLLUTANT IS A HAZARDOUS AIR POLLUTANT UNDER COLORADO SECTION 25-7-109.3 C.R.S: **NO**  
POLLUTANT IS A CRITERIA POLLUTANT: **YES**  
POLLUTANT IS REPORTABLE AS EPCRA (SARA TITLE III) COMPOUND ONLY: **NO**  
POLLUTANT IS A HAZARDOUS AIR POLLUTANT LISTED UNDER THE FEDERAL CAAA SECTION 112: **NO**  
POLLUTANT IS A OZONE DEPLETING COMPOUND LISTED UNDER COLORADO AQCC REGULATION 15 SECTION II.11.: **NO**  
ESTIMATED EMISSIONS: UNCONTROLLED ESTIMATED EMISSIONS: EMISSIONS LIMIT:  
(TONS PER YEAR): (TONS PER YEAR): (TONS PER YEAR):  
**6.50000 6.50000 0.00000**  
ESTIMATED EMISSIONS WITH RULE EFFECTIVENESS:  
(TONS PER YEAR)  
**0.00000**

EFFECTIVE YEAR OF INVENTORY: **NOT REPORTED**  
POLLUTANT NAME: **7647010 - HYDROGEN CHLORIDE**  
EMISSION DATA SUBMITTED YEAR: **2013**  
POLLUTANT IS A HAZARDOUS AIR POLLUTANT UNDER COLORADO SECTION 25-7-109.3 C.R.S: **NO**  
POLLUTANT IS A CRITERIA POLLUTANT: **NO**  
POLLUTANT IS REPORTABLE AS EPCRA (SARA TITLE III) COMPOUND ONLY: **NO**  
POLLUTANT IS A HAZARDOUS AIR POLLUTANT LISTED UNDER THE FEDERAL CAAA SECTION 112: **YES**  
POLLUTANT IS A OZONE DEPLETING COMPOUND LISTED UNDER COLORADO AQCC REGULATION 15 SECTION II.11.: **NO**  
ESTIMATED EMISSIONS: UNCONTROLLED ESTIMATED EMISSIONS: EMISSIONS LIMIT:  
(TONS PER YEAR): (TONS PER YEAR): (TONS PER YEAR):  
**0.06250 0.06250 0.00000**  
ESTIMATED EMISSIONS WITH RULE EFFECTIVENESS:  
(TONS PER YEAR)  
**0.00000**

EFFECTIVE YEAR OF INVENTORY: **2017**  
POLLUTANT NAME: **CO - CARBON MONOXIDE**  
EMISSION DATA SUBMITTED YEAR: **2014**  
POLLUTANT IS A HAZARDOUS AIR POLLUTANT UNDER COLORADO SECTION 25-7-109.3 C.R.S: **NO**  
POLLUTANT IS A CRITERIA POLLUTANT: **YES**  
POLLUTANT IS REPORTABLE AS EPCRA (SARA TITLE III) COMPOUND ONLY: **NO**  
POLLUTANT IS A HAZARDOUS AIR POLLUTANT LISTED UNDER THE FEDERAL CAAA SECTION 112: **NO**  
POLLUTANT IS A OZONE DEPLETING COMPOUND LISTED UNDER COLORADO AQCC REGULATION 15 SECTION II.11.: **NO**  
ESTIMATED EMISSIONS: UNCONTROLLED ESTIMATED EMISSIONS: EMISSIONS LIMIT:  
(TONS PER YEAR): (TONS PER YEAR): (TONS PER YEAR):  
**1.04500 1.04500 0.00000**

## Air Pollution Control Division Permitted Facilities (APCDP)

ESTIMATED EMISSIONS WITH RULE EFFECTIVENESS:

(TONS PER YEAR)

**0.00000**

EFFECTIVE YEAR OF INVENTORY: **2017**

POLLUTANT NAME: **PM10 - PARTICULATE MATTER < 10 UM**

EMISSION DATA SUBMITTED YEAR: **2014**

POLLUTANT IS A HAZARDOUS AIR POLLUTANT UNDER COLORADO SECTION 25-7-109.3 C.R.S: **NO**

POLLUTANT IS A CRITERIA POLLUTANT: **YES**

POLLUTANT IS REPORTABLE AS EPCRA (SARA TITLE III) COMPOUND ONLY: **NO**

POLLUTANT IS A HAZARDOUS AIR POLLUTANT LISTED UNDER THE FEDERAL CAAA SECTION 112: **NO**

POLLUTANT IS A OZONE DEPLETING COMPOUND LISTED UNDER COLORADO AQCC REGULATION 15 SECTION II.11.: **NO**

ESTIMATED EMISSIONS: UNCONTROLLED ESTIMATED EMISSIONS: EMISSIONS LIMIT:

(TONS PER YEAR):

(TONS PER YEAR):

(TONS PER YEAR):

**0.19400**

**0.19400**

**0.00000**

ESTIMATED EMISSIONS WITH RULE EFFECTIVENESS:

(TONS PER YEAR)

**0.00000**

EFFECTIVE YEAR OF INVENTORY: **2017**

POLLUTANT NAME: **PM2.5 - PARTICULATE MATTER < 2.5 UM**

EMISSION DATA SUBMITTED YEAR: **2014**

POLLUTANT IS A HAZARDOUS AIR POLLUTANT UNDER COLORADO SECTION 25-7-109.3 C.R.S: **NO**

POLLUTANT IS A CRITERIA POLLUTANT: **YES**

POLLUTANT IS REPORTABLE AS EPCRA (SARA TITLE III) COMPOUND ONLY: **NO**

POLLUTANT IS A HAZARDOUS AIR POLLUTANT LISTED UNDER THE FEDERAL CAAA SECTION 112: **NO**

POLLUTANT IS A OZONE DEPLETING COMPOUND LISTED UNDER COLORADO AQCC REGULATION 15 SECTION II.11.: **NO**

ESTIMATED EMISSIONS: UNCONTROLLED ESTIMATED EMISSIONS: EMISSIONS LIMIT:

(TONS PER YEAR):

(TONS PER YEAR):

(TONS PER YEAR):

**0.19400**

**0.19400**

**0.00000**

ESTIMATED EMISSIONS WITH RULE EFFECTIVENESS:

(TONS PER YEAR)

**0.00000**

EFFECTIVE YEAR OF INVENTORY: **2017**

POLLUTANT NAME: **PT - TOTAL PARTICULATE MATTER**

EMISSION DATA SUBMITTED YEAR: **2014**

POLLUTANT IS A HAZARDOUS AIR POLLUTANT UNDER COLORADO SECTION 25-7-109.3 C.R.S: **NO**

POLLUTANT IS A CRITERIA POLLUTANT: **YES**

POLLUTANT IS REPORTABLE AS EPCRA (SARA TITLE III) COMPOUND ONLY: **NO**

POLLUTANT IS A HAZARDOUS AIR POLLUTANT LISTED UNDER THE FEDERAL CAAA SECTION 112: **NO**

POLLUTANT IS A OZONE DEPLETING COMPOUND LISTED UNDER COLORADO AQCC REGULATION 15 SECTION II.11.: **NO**

ESTIMATED EMISSIONS: UNCONTROLLED ESTIMATED EMISSIONS: EMISSIONS LIMIT:

(TONS PER YEAR):

(TONS PER YEAR):

(TONS PER YEAR):

**0.19400**

**0.19400**

**0.00000**

ESTIMATED EMISSIONS WITH RULE EFFECTIVENESS:

(TONS PER YEAR)

**0.00000**

EFFECTIVE YEAR OF INVENTORY: **2017**

POLLUTANT NAME: **SO2 - SULFUR DIOXIDE**

EMISSION DATA SUBMITTED YEAR: **2014**

## Air Pollution Control Division Permitted Facilities (APCDP)

POLLUTANT IS A HAZARDOUS AIR POLLUTANT UNDER COLORADO SECTION 25-7-109.3 C.R.S: **NO**

POLLUTANT IS A CRITERIA POLLUTANT: **YES**

POLLUTANT IS REPORTABLE AS EPCRA (SARA TITLE III) COMPOUND ONLY: **NO**

POLLUTANT IS A HAZARDOUS AIR POLLUTANT LISTED UNDER THE FEDERAL CAAA SECTION 112: **NO**

POLLUTANT IS A OZONE DEPLETING COMPOUND LISTED UNDER COLORADO AQCC REGULATION 15 SECTION II.11.: **NO**

ESTIMATED EMISSIONS:	UNCONTROLLED ESTIMATED EMISSIONS:	EMISSIONS LIMIT:
(TONS PER YEAR):	(TONS PER YEAR):	(TONS PER YEAR):

<b>0.63900</b>	<b>0.63900</b>	<b>0.00000</b>
----------------	----------------	----------------

ESTIMATED EMISSIONS WITH RULE EFFECTIVENESS:  
(TONS PER YEAR)

**0.00000**

EFFECTIVE YEAR OF INVENTORY: **2017**

POLLUTANT NAME: **VOC - VOLATILE ORGANIC COMPOUNDS**

EMISSION DATA SUBMITTED YEAR: **2014**

POLLUTANT IS A HAZARDOUS AIR POLLUTANT UNDER COLORADO SECTION 25-7-109.3 C.R.S: **NO**

POLLUTANT IS A CRITERIA POLLUTANT: **YES**

POLLUTANT IS REPORTABLE AS EPCRA (SARA TITLE III) COMPOUND ONLY: **NO**

POLLUTANT IS A HAZARDOUS AIR POLLUTANT LISTED UNDER THE FEDERAL CAAA SECTION 112: **NO**

POLLUTANT IS A OZONE DEPLETING COMPOUND LISTED UNDER COLORADO AQCC REGULATION 15 SECTION II.11.: **NO**

ESTIMATED EMISSIONS:	UNCONTROLLED ESTIMATED EMISSIONS:	EMISSIONS LIMIT:
(TONS PER YEAR):	(TONS PER YEAR):	(TONS PER YEAR):

<b>0.20000</b>	<b>0.20000</b>	<b>0.00000</b>
----------------	----------------	----------------

ESTIMATED EMISSIONS WITH RULE EFFECTIVENESS:  
(TONS PER YEAR)

**0.00000**

EFFECTIVE YEAR OF INVENTORY: **2017**

POLLUTANT NAME: **NOX - NITROGEN OXIDES**

EMISSION DATA SUBMITTED YEAR: **2014**

POLLUTANT IS A HAZARDOUS AIR POLLUTANT UNDER COLORADO SECTION 25-7-109.3 C.R.S: **NO**

POLLUTANT IS A CRITERIA POLLUTANT: **YES**

POLLUTANT IS REPORTABLE AS EPCRA (SARA TITLE III) COMPOUND ONLY: **NO**

POLLUTANT IS A HAZARDOUS AIR POLLUTANT LISTED UNDER THE FEDERAL CAAA SECTION 112: **NO**

POLLUTANT IS A OZONE DEPLETING COMPOUND LISTED UNDER COLORADO AQCC REGULATION 15 SECTION II.11.: **NO**

ESTIMATED EMISSIONS:	UNCONTROLLED ESTIMATED EMISSIONS:	EMISSIONS LIMIT:
(TONS PER YEAR):	(TONS PER YEAR):	(TONS PER YEAR):

<b>4.64100</b>	<b>4.64100</b>	<b>0.00000</b>
----------------	----------------	----------------

ESTIMATED EMISSIONS WITH RULE EFFECTIVENESS:  
(TONS PER YEAR)

**0.00000**

EFFECTIVE YEAR OF INVENTORY: **NOT REPORTED**

POLLUTANT NAME: **NO2 - NITROGEN DIOXIDE**

EMISSION DATA SUBMITTED YEAR: **2014**

POLLUTANT IS A HAZARDOUS AIR POLLUTANT UNDER COLORADO SECTION 25-7-109.3 C.R.S: **NO**

POLLUTANT IS A CRITERIA POLLUTANT: **YES**

POLLUTANT IS REPORTABLE AS EPCRA (SARA TITLE III) COMPOUND ONLY: **NO**

POLLUTANT IS A HAZARDOUS AIR POLLUTANT LISTED UNDER THE FEDERAL CAAA SECTION 112: **NO**

POLLUTANT IS A OZONE DEPLETING COMPOUND LISTED UNDER COLORADO AQCC REGULATION 15 SECTION II.11.: **NO**

ESTIMATED EMISSIONS:	UNCONTROLLED ESTIMATED EMISSIONS:	EMISSIONS LIMIT:
----------------------	-----------------------------------	------------------

# Air Pollution Control Division Permitted Facilities (APCDP)

(TONS PER YEAR):

**4.64100**

(TONS PER YEAR):

**4.64100**

(TONS PER YEAR):

**0.00000**

ESTIMATED EMISSIONS WITH RULE EFFECTIVENESS:  
(TONS PER YEAR)

**0.00000**

EFFECTIVE YEAR OF INVENTORY: **NOT REPORTED**

POLLUTANT NAME: **VOC - VOLATILE ORGANIC COMPOUNDS**

EMISSION DATA SUBMITTED YEAR: **2013**

POLLUTANT IS A HAZARDOUS AIR POLLUTANT UNDER COLORADO SECTION 25-7-109.3 C.R.S: **NO**

POLLUTANT IS A CRITERIA POLLUTANT: **YES**

POLLUTANT IS REPORTABLE AS EPCRA (SARA TITLE III) COMPOUND ONLY: **NO**

POLLUTANT IS A HAZARDOUS AIR POLLUTANT LISTED UNDER THE FEDERAL CAAA SECTION 112: **NO**

POLLUTANT IS A OZONE DEPLETING COMPOUND LISTED UNDER COLORADO AQCC REGULATION 15 SECTION II.11.: **NO**

ESTIMATED EMISSIONS: UNCONTROLLED ESTIMATED EMISSIONS: EMISSIONS LIMIT:

(TONS PER YEAR):

(TONS PER YEAR):

(TONS PER YEAR):

**0.20000**

**0.20000**

**0.00000**

ESTIMATED EMISSIONS WITH RULE EFFECTIVENESS:  
(TONS PER YEAR)

**0.00000**

EFFECTIVE YEAR OF INVENTORY: **NOT REPORTED**

POLLUTANT NAME: **SO2 - SULFUR DIOXIDE**

EMISSION DATA SUBMITTED YEAR: **2013**

POLLUTANT IS A HAZARDOUS AIR POLLUTANT UNDER COLORADO SECTION 25-7-109.3 C.R.S: **NO**

POLLUTANT IS A CRITERIA POLLUTANT: **YES**

POLLUTANT IS REPORTABLE AS EPCRA (SARA TITLE III) COMPOUND ONLY: **NO**

POLLUTANT IS A HAZARDOUS AIR POLLUTANT LISTED UNDER THE FEDERAL CAAA SECTION 112: **NO**

POLLUTANT IS A OZONE DEPLETING COMPOUND LISTED UNDER COLORADO AQCC REGULATION 15 SECTION II.11.: **NO**

ESTIMATED EMISSIONS: UNCONTROLLED ESTIMATED EMISSIONS: EMISSIONS LIMIT:

(TONS PER YEAR):

(TONS PER YEAR):

(TONS PER YEAR):

**0.63900**

**0.63900**

**0.00000**

ESTIMATED EMISSIONS WITH RULE EFFECTIVENESS:  
(TONS PER YEAR)

**0.00000**

EFFECTIVE YEAR OF INVENTORY: **NOT REPORTED**

POLLUTANT NAME: **PT - TOTAL PARTICULATE MATTER**

EMISSION DATA SUBMITTED YEAR: **2013**

POLLUTANT IS A HAZARDOUS AIR POLLUTANT UNDER COLORADO SECTION 25-7-109.3 C.R.S: **NO**

POLLUTANT IS A CRITERIA POLLUTANT: **YES**

POLLUTANT IS REPORTABLE AS EPCRA (SARA TITLE III) COMPOUND ONLY: **NO**

POLLUTANT IS A HAZARDOUS AIR POLLUTANT LISTED UNDER THE FEDERAL CAAA SECTION 112: **NO**

POLLUTANT IS A OZONE DEPLETING COMPOUND LISTED UNDER COLORADO AQCC REGULATION 15 SECTION II.11.: **NO**

ESTIMATED EMISSIONS: UNCONTROLLED ESTIMATED EMISSIONS: EMISSIONS LIMIT:

(TONS PER YEAR):

(TONS PER YEAR):

(TONS PER YEAR):

**0.19400**

**0.19400**

**0.00000**

ESTIMATED EMISSIONS WITH RULE EFFECTIVENESS:  
(TONS PER YEAR)

**0.00000**

EFFECTIVE YEAR OF INVENTORY: **NOT REPORTED**

## Air Pollution Control Division Permitted Facilities (APCDP)

POLLUTANT NAME: **PM2.5 - PARTICULATE MATTER < 2.5 UM**

EMISSION DATA SUBMITTED YEAR: **2013**

POLLUTANT IS A HAZARDOUS AIR POLLUTANT UNDER COLORADO SECTION 25-7-109.3 C.R.S: **NO**

POLLUTANT IS A CRITERIA POLLUTANT: **YES**

POLLUTANT IS REPORTABLE AS EPCRA (SARA TITLE III) COMPOUND ONLY: **NO**

POLLUTANT IS A HAZARDOUS AIR POLLUTANT LISTED UNDER THE FEDERAL CAAA SECTION 112: **NO**

POLLUTANT IS A OZONE DEPLETING COMPOUND LISTED UNDER COLORADO AQCC REGULATION 15 SECTION II.11.: **NO**

ESTIMATED EMISSIONS:	UNCONTROLLED ESTIMATED EMISSIONS:	EMISSIONS LIMIT:
<small>(TONS PER YEAR):</small>	<small>(TONS PER YEAR):</small>	<small>(TONS PER YEAR):</small>

<b>0.19400</b>	<b>0.19400</b>	<b>0.00000</b>
----------------	----------------	----------------

ESTIMATED EMISSIONS WITH RULE EFFECTIVENESS:  
(TONS PER YEAR)

**0.00000**

EFFECTIVE YEAR OF INVENTORY: **NOT REPORTED**

POLLUTANT NAME: **PM10 - PARTICULATE MATTER < 10 UM**

EMISSION DATA SUBMITTED YEAR: **2013**

POLLUTANT IS A HAZARDOUS AIR POLLUTANT UNDER COLORADO SECTION 25-7-109.3 C.R.S: **NO**

POLLUTANT IS A CRITERIA POLLUTANT: **YES**

POLLUTANT IS REPORTABLE AS EPCRA (SARA TITLE III) COMPOUND ONLY: **NO**

POLLUTANT IS A HAZARDOUS AIR POLLUTANT LISTED UNDER THE FEDERAL CAAA SECTION 112: **NO**

POLLUTANT IS A OZONE DEPLETING COMPOUND LISTED UNDER COLORADO AQCC REGULATION 15 SECTION II.11.: **NO**

ESTIMATED EMISSIONS:	UNCONTROLLED ESTIMATED EMISSIONS:	EMISSIONS LIMIT:
<small>(TONS PER YEAR):</small>	<small>(TONS PER YEAR):</small>	<small>(TONS PER YEAR):</small>

<b>0.19400</b>	<b>0.19400</b>	<b>0.00000</b>
----------------	----------------	----------------

ESTIMATED EMISSIONS WITH RULE EFFECTIVENESS:  
(TONS PER YEAR)

**0.00000**

EFFECTIVE YEAR OF INVENTORY: **NOT REPORTED**

POLLUTANT NAME: **NO2 - NITROGEN DIOXIDE**

EMISSION DATA SUBMITTED YEAR: **2013**

POLLUTANT IS A HAZARDOUS AIR POLLUTANT UNDER COLORADO SECTION 25-7-109.3 C.R.S: **NO**

POLLUTANT IS A CRITERIA POLLUTANT: **YES**

POLLUTANT IS REPORTABLE AS EPCRA (SARA TITLE III) COMPOUND ONLY: **NO**

POLLUTANT IS A HAZARDOUS AIR POLLUTANT LISTED UNDER THE FEDERAL CAAA SECTION 112: **NO**

POLLUTANT IS A OZONE DEPLETING COMPOUND LISTED UNDER COLORADO AQCC REGULATION 15 SECTION II.11.: **NO**

ESTIMATED EMISSIONS:	UNCONTROLLED ESTIMATED EMISSIONS:	EMISSIONS LIMIT:
<small>(TONS PER YEAR):</small>	<small>(TONS PER YEAR):</small>	<small>(TONS PER YEAR):</small>

<b>4.64100</b>	<b>4.64100</b>	<b>0.00000</b>
----------------	----------------	----------------

ESTIMATED EMISSIONS WITH RULE EFFECTIVENESS:  
(TONS PER YEAR)

**0.00000**

EFFECTIVE YEAR OF INVENTORY: **NOT REPORTED**

POLLUTANT NAME: **CO - CARBON MONOXIDE**

EMISSION DATA SUBMITTED YEAR: **2013**

POLLUTANT IS A HAZARDOUS AIR POLLUTANT UNDER COLORADO SECTION 25-7-109.3 C.R.S: **NO**

POLLUTANT IS A CRITERIA POLLUTANT: **YES**

POLLUTANT IS REPORTABLE AS EPCRA (SARA TITLE III) COMPOUND ONLY: **NO**

POLLUTANT IS A HAZARDOUS AIR POLLUTANT LISTED UNDER THE FEDERAL CAAA SECTION 112: **NO**

## Air Pollution Control Division Permitted Facilities (APCDP)

POLLUTANT IS A OZONE DEPLETING COMPOUND LISTED UNDER COLORADO AQCC REGULATION 15 SECTION II.11.: **NO**

ESTIMATED EMISSIONS:	UNCONTROLLED ESTIMATED EMISSIONS:	EMISSIONS LIMIT:
(TONS PER YEAR):	(TONS PER YEAR):	(TONS PER YEAR):

<b>1.04500</b>	<b>1.04500</b>	<b>0.00000</b>
----------------	----------------	----------------

ESTIMATED EMISSIONS WITH RULE EFFECTIVENESS:  
(TONS PER YEAR)

**0.00000**

EFFECTIVE YEAR OF INVENTORY: **2017**

POLLUTANT NAME: **CO - CARBON MONOXIDE**

EMISSION DATA SUBMITTED YEAR: **2014**

POLLUTANT IS A HAZARDOUS AIR POLLUTANT UNDER COLORADO SECTION 25-7-109.3 C.R.S: **NO**

POLLUTANT IS A CRITERIA POLLUTANT: **YES**

POLLUTANT IS REPORTABLE AS EPCRA (SARA TITLE III) COMPOUND ONLY: **NO**

POLLUTANT IS A HAZARDOUS AIR POLLUTANT LISTED UNDER THE FEDERAL CAAA SECTION 112: **NO**

POLLUTANT IS A OZONE DEPLETING COMPOUND LISTED UNDER COLORADO AQCC REGULATION 15 SECTION II.11.: **NO**

ESTIMATED EMISSIONS:	UNCONTROLLED ESTIMATED EMISSIONS:	EMISSIONS LIMIT:
(TONS PER YEAR):	(TONS PER YEAR):	(TONS PER YEAR):

<b>4.87000</b>	<b>4.87000</b>	<b>0.00000</b>
----------------	----------------	----------------

ESTIMATED EMISSIONS WITH RULE EFFECTIVENESS:  
(TONS PER YEAR)

**4.87000**

EFFECTIVE YEAR OF INVENTORY: **2017**

POLLUTANT NAME: **PM10 - PARTICULATE MATTER < 10 UM**

EMISSION DATA SUBMITTED YEAR: **2014**

POLLUTANT IS A HAZARDOUS AIR POLLUTANT UNDER COLORADO SECTION 25-7-109.3 C.R.S: **NO**

POLLUTANT IS A CRITERIA POLLUTANT: **YES**

POLLUTANT IS REPORTABLE AS EPCRA (SARA TITLE III) COMPOUND ONLY: **NO**

POLLUTANT IS A HAZARDOUS AIR POLLUTANT LISTED UNDER THE FEDERAL CAAA SECTION 112: **NO**

POLLUTANT IS A OZONE DEPLETING COMPOUND LISTED UNDER COLORADO AQCC REGULATION 15 SECTION II.11.: **NO**

ESTIMATED EMISSIONS:	UNCONTROLLED ESTIMATED EMISSIONS:	EMISSIONS LIMIT:
(TONS PER YEAR):	(TONS PER YEAR):	(TONS PER YEAR):

<b>0.23000</b>	<b>0.23000</b>	<b>0.00000</b>
----------------	----------------	----------------

ESTIMATED EMISSIONS WITH RULE EFFECTIVENESS:  
(TONS PER YEAR)

**0.00000**

EFFECTIVE YEAR OF INVENTORY: **2017**

POLLUTANT NAME: **PM2.5 - PARTICULATE MATTER < 2.5 UM**

EMISSION DATA SUBMITTED YEAR: **2014**

POLLUTANT IS A HAZARDOUS AIR POLLUTANT UNDER COLORADO SECTION 25-7-109.3 C.R.S: **NO**

POLLUTANT IS A CRITERIA POLLUTANT: **YES**

POLLUTANT IS REPORTABLE AS EPCRA (SARA TITLE III) COMPOUND ONLY: **NO**

POLLUTANT IS A HAZARDOUS AIR POLLUTANT LISTED UNDER THE FEDERAL CAAA SECTION 112: **NO**

POLLUTANT IS A OZONE DEPLETING COMPOUND LISTED UNDER COLORADO AQCC REGULATION 15 SECTION II.11.: **NO**

ESTIMATED EMISSIONS:	UNCONTROLLED ESTIMATED EMISSIONS:	EMISSIONS LIMIT:
(TONS PER YEAR):	(TONS PER YEAR):	(TONS PER YEAR):

<b>0.23000</b>	<b>0.23000</b>	<b>0.00000</b>
----------------	----------------	----------------

ESTIMATED EMISSIONS WITH RULE EFFECTIVENESS:  
(TONS PER YEAR)

**0.00000**

## Air Pollution Control Division Permitted Facilities (APCDP)

EFFECTIVE YEAR OF INVENTORY: **2017**

POLLUTANT NAME: **PT - TOTAL PARTICULATE MATTER**

EMISSION DATA SUBMITTED YEAR: **2014**

POLLUTANT IS A HAZARDOUS AIR POLLUTANT UNDER COLORADO SECTION 25-7-109.3 C.R.S: **NO**

POLLUTANT IS A CRITERIA POLLUTANT: **YES**

POLLUTANT IS REPORTABLE AS EPCRA (SARA TITLE III) COMPOUND ONLY: **NO**

POLLUTANT IS A HAZARDOUS AIR POLLUTANT LISTED UNDER THE FEDERAL CAAA SECTION 112: **NO**

POLLUTANT IS A OZONE DEPLETING COMPOUND LISTED UNDER COLORADO AQCC REGULATION 15 SECTION II.11.: **NO**

ESTIMATED EMISSIONS:	UNCONTROLLED ESTIMATED EMISSIONS:	EMISSIONS LIMIT:
<i>(TONS PER YEAR):</i>	<i>(TONS PER YEAR):</i>	<i>(TONS PER YEAR):</i>

<b>0.23000</b>	<b>0.23000</b>	<b>0.00000</b>
----------------	----------------	----------------

ESTIMATED EMISSIONS WITH RULE EFFECTIVENESS:  
*(TONS PER YEAR)*

**0.00000**

EFFECTIVE YEAR OF INVENTORY: **2017**

POLLUTANT NAME: **VOC - VOLATILE ORGANIC COMPOUNDS**

EMISSION DATA SUBMITTED YEAR: **2014**

POLLUTANT IS A HAZARDOUS AIR POLLUTANT UNDER COLORADO SECTION 25-7-109.3 C.R.S: **NO**

POLLUTANT IS A CRITERIA POLLUTANT: **YES**

POLLUTANT IS REPORTABLE AS EPCRA (SARA TITLE III) COMPOUND ONLY: **NO**

POLLUTANT IS A HAZARDOUS AIR POLLUTANT LISTED UNDER THE FEDERAL CAAA SECTION 112: **NO**

POLLUTANT IS A OZONE DEPLETING COMPOUND LISTED UNDER COLORADO AQCC REGULATION 15 SECTION II.11.: **NO**

ESTIMATED EMISSIONS:	UNCONTROLLED ESTIMATED EMISSIONS:	EMISSIONS LIMIT:
<i>(TONS PER YEAR):</i>	<i>(TONS PER YEAR):</i>	<i>(TONS PER YEAR):</i>

<b>0.58000</b>	<b>0.58000</b>	<b>0.00000</b>
----------------	----------------	----------------

ESTIMATED EMISSIONS WITH RULE EFFECTIVENESS:  
*(TONS PER YEAR)*

**0.00000**

EFFECTIVE YEAR OF INVENTORY: **2017**

POLLUTANT NAME: **NOX - NITROGEN OXIDES**

EMISSION DATA SUBMITTED YEAR: **2014**

POLLUTANT IS A HAZARDOUS AIR POLLUTANT UNDER COLORADO SECTION 25-7-109.3 C.R.S: **NO**

POLLUTANT IS A CRITERIA POLLUTANT: **YES**

POLLUTANT IS REPORTABLE AS EPCRA (SARA TITLE III) COMPOUND ONLY: **NO**

POLLUTANT IS A HAZARDOUS AIR POLLUTANT LISTED UNDER THE FEDERAL CAAA SECTION 112: **NO**

POLLUTANT IS A OZONE DEPLETING COMPOUND LISTED UNDER COLORADO AQCC REGULATION 15 SECTION II.11.: **NO**

ESTIMATED EMISSIONS:	UNCONTROLLED ESTIMATED EMISSIONS:	EMISSIONS LIMIT:
<i>(TONS PER YEAR):</i>	<i>(TONS PER YEAR):</i>	<i>(TONS PER YEAR):</i>

<b>4.03000</b>	<b>4.03000</b>	<b>0.00000</b>
----------------	----------------	----------------

ESTIMATED EMISSIONS WITH RULE EFFECTIVENESS:  
*(TONS PER YEAR)*

**0.00000**

EFFECTIVE YEAR OF INVENTORY: **NOT REPORTED**

POLLUTANT NAME: **NO2 - NITROGEN DIOXIDE**

EMISSION DATA SUBMITTED YEAR: **2014**

POLLUTANT IS A HAZARDOUS AIR POLLUTANT UNDER COLORADO SECTION 25-7-109.3 C.R.S: **NO**

POLLUTANT IS A CRITERIA POLLUTANT: **YES**

## Air Pollution Control Division Permitted Facilities (APCDP)

POLLUTANT IS REPORTABLE AS EPCRA (SARA TITLE III) COMPOUND ONLY: **NO**  
POLLUTANT IS A HAZARDOUS AIR POLLUTANT LISTED UNDER THE FEDERAL CAAA SECTION 112: **NO**  
POLLUTANT IS A OZONE DEPLETING COMPOUND LISTED UNDER COLORADO AQCC REGULATION 15 SECTION II.11.: **NO**  
ESTIMATED EMISSIONS: UNCONTROLLED ESTIMATED EMISSIONS: EMISSIONS LIMIT:  
(TONS PER YEAR): (TONS PER YEAR): (TONS PER YEAR):  
**4.03000 4.03000 0.00000**  
ESTIMATED EMISSIONS WITH RULE EFFECTIVENESS:  
(TONS PER YEAR)  
**0.00000**

EFFECTIVE YEAR OF INVENTORY: **2017**  
POLLUTANT NAME: **CO - CARBON MONOXIDE**  
EMISSION DATA SUBMITTED YEAR: **2014**  
POLLUTANT IS A HAZARDOUS AIR POLLUTANT UNDER COLORADO SECTION 25-7-109.3 C.R.S: **NO**  
POLLUTANT IS A CRITERIA POLLUTANT: **YES**  
POLLUTANT IS REPORTABLE AS EPCRA (SARA TITLE III) COMPOUND ONLY: **NO**  
POLLUTANT IS A HAZARDOUS AIR POLLUTANT LISTED UNDER THE FEDERAL CAAA SECTION 112: **NO**  
POLLUTANT IS A OZONE DEPLETING COMPOUND LISTED UNDER COLORADO AQCC REGULATION 15 SECTION II.11.: **NO**  
ESTIMATED EMISSIONS: UNCONTROLLED ESTIMATED EMISSIONS: EMISSIONS LIMIT:  
(TONS PER YEAR): (TONS PER YEAR): (TONS PER YEAR):  
**1.09400 1.09400 0.00000**  
ESTIMATED EMISSIONS WITH RULE EFFECTIVENESS:  
(TONS PER YEAR)  
**0.00000**

EFFECTIVE YEAR OF INVENTORY: **2017**  
POLLUTANT NAME: **PM10 - PARTICULATE MATTER < 10 UM**  
EMISSION DATA SUBMITTED YEAR: **2014**  
POLLUTANT IS A HAZARDOUS AIR POLLUTANT UNDER COLORADO SECTION 25-7-109.3 C.R.S: **NO**  
POLLUTANT IS A CRITERIA POLLUTANT: **YES**  
POLLUTANT IS REPORTABLE AS EPCRA (SARA TITLE III) COMPOUND ONLY: **NO**  
POLLUTANT IS A HAZARDOUS AIR POLLUTANT LISTED UNDER THE FEDERAL CAAA SECTION 112: **NO**  
POLLUTANT IS A OZONE DEPLETING COMPOUND LISTED UNDER COLORADO AQCC REGULATION 15 SECTION II.11.: **NO**  
ESTIMATED EMISSIONS: UNCONTROLLED ESTIMATED EMISSIONS: EMISSIONS LIMIT:  
(TONS PER YEAR): (TONS PER YEAR): (TONS PER YEAR):  
**0.19999 0.19999 0.00000**  
ESTIMATED EMISSIONS WITH RULE EFFECTIVENESS:  
(TONS PER YEAR)  
**0.00000**

EFFECTIVE YEAR OF INVENTORY: **2017**  
POLLUTANT NAME: **PM2.5 - PARTICULATE MATTER < 2.5 UM**  
EMISSION DATA SUBMITTED YEAR: **2014**  
POLLUTANT IS A HAZARDOUS AIR POLLUTANT UNDER COLORADO SECTION 25-7-109.3 C.R.S: **NO**  
POLLUTANT IS A CRITERIA POLLUTANT: **YES**  
POLLUTANT IS REPORTABLE AS EPCRA (SARA TITLE III) COMPOUND ONLY: **NO**  
POLLUTANT IS A HAZARDOUS AIR POLLUTANT LISTED UNDER THE FEDERAL CAAA SECTION 112: **NO**  
POLLUTANT IS A OZONE DEPLETING COMPOUND LISTED UNDER COLORADO AQCC REGULATION 15 SECTION II.11.: **NO**  
ESTIMATED EMISSIONS: UNCONTROLLED ESTIMATED EMISSIONS: EMISSIONS LIMIT:  
(TONS PER YEAR): (TONS PER YEAR): (TONS PER YEAR):  
**0.19999 0.19999 0.00000**



## Air Pollution Control Division Permitted Facilities (APCDP)

ESTIMATED EMISSIONS WITH RULE EFFECTIVENESS:

(TONS PER YEAR)

**0.00000**

EFFECTIVE YEAR OF INVENTORY: **2017**

POLLUTANT NAME: **PT - TOTAL PARTICULATE MATTER**

EMISSION DATA SUBMITTED YEAR: **2014**

POLLUTANT IS A HAZARDOUS AIR POLLUTANT UNDER COLORADO SECTION 25-7-109.3 C.R.S: **NO**

POLLUTANT IS A CRITERIA POLLUTANT: **YES**

POLLUTANT IS REPORTABLE AS EPCRA (SARA TITLE III) COMPOUND ONLY: **NO**

POLLUTANT IS A HAZARDOUS AIR POLLUTANT LISTED UNDER THE FEDERAL CAAA SECTION 112: **NO**

POLLUTANT IS A OZONE DEPLETING COMPOUND LISTED UNDER COLORADO AQCC REGULATION 15 SECTION II.11.: **NO**

ESTIMATED EMISSIONS: UNCONTROLLED ESTIMATED EMISSIONS: EMISSIONS LIMIT:

(TONS PER YEAR):

(TONS PER YEAR):

(TONS PER YEAR):

**0.19999**

**0.19999**

**0.00000**

ESTIMATED EMISSIONS WITH RULE EFFECTIVENESS:

(TONS PER YEAR)

**0.00000**

EFFECTIVE YEAR OF INVENTORY: **2017**

POLLUTANT NAME: **SO2 - SULFUR DIOXIDE**

EMISSION DATA SUBMITTED YEAR: **2014**

POLLUTANT IS A HAZARDOUS AIR POLLUTANT UNDER COLORADO SECTION 25-7-109.3 C.R.S: **NO**

POLLUTANT IS A CRITERIA POLLUTANT: **YES**

POLLUTANT IS REPORTABLE AS EPCRA (SARA TITLE III) COMPOUND ONLY: **NO**

POLLUTANT IS A HAZARDOUS AIR POLLUTANT LISTED UNDER THE FEDERAL CAAA SECTION 112: **NO**

POLLUTANT IS A OZONE DEPLETING COMPOUND LISTED UNDER COLORADO AQCC REGULATION 15 SECTION II.11.: **NO**

ESTIMATED EMISSIONS: UNCONTROLLED ESTIMATED EMISSIONS: EMISSIONS LIMIT:

(TONS PER YEAR):

(TONS PER YEAR):

(TONS PER YEAR):

**0.67600**

**0.67600**

**0.00000**

ESTIMATED EMISSIONS WITH RULE EFFECTIVENESS:

(TONS PER YEAR)

**0.00000**

EFFECTIVE YEAR OF INVENTORY: **2017**

POLLUTANT NAME: **VOC - VOLATILE ORGANIC COMPOUNDS**

EMISSION DATA SUBMITTED YEAR: **2014**

POLLUTANT IS A HAZARDOUS AIR POLLUTANT UNDER COLORADO SECTION 25-7-109.3 C.R.S: **NO**

POLLUTANT IS A CRITERIA POLLUTANT: **YES**

POLLUTANT IS REPORTABLE AS EPCRA (SARA TITLE III) COMPOUND ONLY: **NO**

POLLUTANT IS A HAZARDOUS AIR POLLUTANT LISTED UNDER THE FEDERAL CAAA SECTION 112: **NO**

POLLUTANT IS A OZONE DEPLETING COMPOUND LISTED UNDER COLORADO AQCC REGULATION 15 SECTION II.11.: **NO**

ESTIMATED EMISSIONS: UNCONTROLLED ESTIMATED EMISSIONS: EMISSIONS LIMIT:

(TONS PER YEAR):

(TONS PER YEAR):

(TONS PER YEAR):

**0.20599**

**0.20599**

**0.00000**

ESTIMATED EMISSIONS WITH RULE EFFECTIVENESS:

(TONS PER YEAR)

**0.00000**

EFFECTIVE YEAR OF INVENTORY: **2017**

POLLUTANT NAME: **NOX - NITROGEN OXIDES**

EMISSION DATA SUBMITTED YEAR: **2014**

## Air Pollution Control Division Permitted Facilities (APCDP)

POLLUTANT IS A HAZARDOUS AIR POLLUTANT UNDER COLORADO SECTION 25-7-109.3 C.R.S: **NO**

POLLUTANT IS A CRITERIA POLLUTANT: **YES**

POLLUTANT IS REPORTABLE AS EPCRA (SARA TITLE III) COMPOUND ONLY: **NO**

POLLUTANT IS A HAZARDOUS AIR POLLUTANT LISTED UNDER THE FEDERAL CAAA SECTION 112: **NO**

POLLUTANT IS A OZONE DEPLETING COMPOUND LISTED UNDER COLORADO AQCC REGULATION 15 SECTION II.11.: **NO**

ESTIMATED EMISSIONS:	UNCONTROLLED ESTIMATED EMISSIONS:	EMISSIONS LIMIT:
(TONS PER YEAR):	(TONS PER YEAR):	(TONS PER YEAR):

<b>4.85800</b>	<b>4.85800</b>	<b>0.00000</b>
----------------	----------------	----------------

ESTIMATED EMISSIONS WITH RULE EFFECTIVENESS:  
(TONS PER YEAR)

**0.00000**

EFFECTIVE YEAR OF INVENTORY: **NOT REPORTED**

POLLUTANT NAME: **NO2 - NITROGEN DIOXIDE**

EMISSION DATA SUBMITTED YEAR: **2014**

POLLUTANT IS A HAZARDOUS AIR POLLUTANT UNDER COLORADO SECTION 25-7-109.3 C.R.S: **NO**

POLLUTANT IS A CRITERIA POLLUTANT: **YES**

POLLUTANT IS REPORTABLE AS EPCRA (SARA TITLE III) COMPOUND ONLY: **NO**

POLLUTANT IS A HAZARDOUS AIR POLLUTANT LISTED UNDER THE FEDERAL CAAA SECTION 112: **NO**

POLLUTANT IS A OZONE DEPLETING COMPOUND LISTED UNDER COLORADO AQCC REGULATION 15 SECTION II.11.: **NO**

ESTIMATED EMISSIONS:	UNCONTROLLED ESTIMATED EMISSIONS:	EMISSIONS LIMIT:
(TONS PER YEAR):	(TONS PER YEAR):	(TONS PER YEAR):

<b>4.85800</b>	<b>4.85800</b>	<b>0.00000</b>
----------------	----------------	----------------

ESTIMATED EMISSIONS WITH RULE EFFECTIVENESS:  
(TONS PER YEAR)

**0.00000**

EFFECTIVE YEAR OF INVENTORY: **NOT REPORTED**

POLLUTANT NAME: **VOC - VOLATILE ORGANIC COMPOUNDS**

EMISSION DATA SUBMITTED YEAR: **2013**

POLLUTANT IS A HAZARDOUS AIR POLLUTANT UNDER COLORADO SECTION 25-7-109.3 C.R.S: **NO**

POLLUTANT IS A CRITERIA POLLUTANT: **YES**

POLLUTANT IS REPORTABLE AS EPCRA (SARA TITLE III) COMPOUND ONLY: **NO**

POLLUTANT IS A HAZARDOUS AIR POLLUTANT LISTED UNDER THE FEDERAL CAAA SECTION 112: **NO**

POLLUTANT IS A OZONE DEPLETING COMPOUND LISTED UNDER COLORADO AQCC REGULATION 15 SECTION II.11.: **NO**

ESTIMATED EMISSIONS:	UNCONTROLLED ESTIMATED EMISSIONS:	EMISSIONS LIMIT:
(TONS PER YEAR):	(TONS PER YEAR):	(TONS PER YEAR):

<b>0.20599</b>	<b>0.20599</b>	<b>0.00000</b>
----------------	----------------	----------------

ESTIMATED EMISSIONS WITH RULE EFFECTIVENESS:  
(TONS PER YEAR)

**0.00000**

EFFECTIVE YEAR OF INVENTORY: **NOT REPORTED**

POLLUTANT NAME: **SO2 - SULFUR DIOXIDE**

EMISSION DATA SUBMITTED YEAR: **2013**

POLLUTANT IS A HAZARDOUS AIR POLLUTANT UNDER COLORADO SECTION 25-7-109.3 C.R.S: **NO**

POLLUTANT IS A CRITERIA POLLUTANT: **YES**

POLLUTANT IS REPORTABLE AS EPCRA (SARA TITLE III) COMPOUND ONLY: **NO**

POLLUTANT IS A HAZARDOUS AIR POLLUTANT LISTED UNDER THE FEDERAL CAAA SECTION 112: **NO**

POLLUTANT IS A OZONE DEPLETING COMPOUND LISTED UNDER COLORADO AQCC REGULATION 15 SECTION II.11.: **NO**

ESTIMATED EMISSIONS:	UNCONTROLLED ESTIMATED EMISSIONS:	EMISSIONS LIMIT:
----------------------	-----------------------------------	------------------

# Air Pollution Control Division Permitted Facilities (APCDP)

(TONS PER YEAR):

**0.67600**

(TONS PER YEAR):

**0.67600**

(TONS PER YEAR):

**0.00000**

ESTIMATED EMISSIONS WITH RULE EFFECTIVENESS:  
(TONS PER YEAR)

**0.00000**

EFFECTIVE YEAR OF INVENTORY: **NOT REPORTED**

POLLUTANT NAME: **PT - TOTAL PARTICULATE MATTER**

EMISSION DATA SUBMITTED YEAR: **2013**

POLLUTANT IS A HAZARDOUS AIR POLLUTANT UNDER COLORADO SECTION 25-7-109.3 C.R.S: **NO**

POLLUTANT IS A CRITERIA POLLUTANT: **YES**

POLLUTANT IS REPORTABLE AS EPCRA (SARA TITLE III) COMPOUND ONLY: **NO**

POLLUTANT IS A HAZARDOUS AIR POLLUTANT LISTED UNDER THE FEDERAL CAAA SECTION 112: **NO**

POLLUTANT IS A OZONE DEPLETING COMPOUND LISTED UNDER COLORADO AQCC REGULATION 15 SECTION II.11.: **NO**

ESTIMATED EMISSIONS: UNCONTROLLED ESTIMATED EMISSIONS: EMISSIONS LIMIT:  
(TONS PER YEAR): (TONS PER YEAR): (TONS PER YEAR):

**0.19999**

**0.19999**

**0.00000**

ESTIMATED EMISSIONS WITH RULE EFFECTIVENESS:  
(TONS PER YEAR)

**0.00000**

EFFECTIVE YEAR OF INVENTORY: **NOT REPORTED**

POLLUTANT NAME: **PM2.5 - PARTICULATE MATTER < 2.5 UM**

EMISSION DATA SUBMITTED YEAR: **2013**

POLLUTANT IS A HAZARDOUS AIR POLLUTANT UNDER COLORADO SECTION 25-7-109.3 C.R.S: **NO**

POLLUTANT IS A CRITERIA POLLUTANT: **YES**

POLLUTANT IS REPORTABLE AS EPCRA (SARA TITLE III) COMPOUND ONLY: **NO**

POLLUTANT IS A HAZARDOUS AIR POLLUTANT LISTED UNDER THE FEDERAL CAAA SECTION 112: **NO**

POLLUTANT IS A OZONE DEPLETING COMPOUND LISTED UNDER COLORADO AQCC REGULATION 15 SECTION II.11.: **NO**

ESTIMATED EMISSIONS: UNCONTROLLED ESTIMATED EMISSIONS: EMISSIONS LIMIT:  
(TONS PER YEAR): (TONS PER YEAR): (TONS PER YEAR):

**0.19999**

**0.19999**

**0.00000**

ESTIMATED EMISSIONS WITH RULE EFFECTIVENESS:  
(TONS PER YEAR)

**0.00000**

EFFECTIVE YEAR OF INVENTORY: **NOT REPORTED**

POLLUTANT NAME: **PM10 - PARTICULATE MATTER < 10 UM**

EMISSION DATA SUBMITTED YEAR: **2013**

POLLUTANT IS A HAZARDOUS AIR POLLUTANT UNDER COLORADO SECTION 25-7-109.3 C.R.S: **NO**

POLLUTANT IS A CRITERIA POLLUTANT: **YES**

POLLUTANT IS REPORTABLE AS EPCRA (SARA TITLE III) COMPOUND ONLY: **NO**

POLLUTANT IS A HAZARDOUS AIR POLLUTANT LISTED UNDER THE FEDERAL CAAA SECTION 112: **NO**

POLLUTANT IS A OZONE DEPLETING COMPOUND LISTED UNDER COLORADO AQCC REGULATION 15 SECTION II.11.: **NO**

ESTIMATED EMISSIONS: UNCONTROLLED ESTIMATED EMISSIONS: EMISSIONS LIMIT:  
(TONS PER YEAR): (TONS PER YEAR): (TONS PER YEAR):

**0.19999**

**0.19999**

**0.00000**

ESTIMATED EMISSIONS WITH RULE EFFECTIVENESS:  
(TONS PER YEAR)

**0.00000**

EFFECTIVE YEAR OF INVENTORY: **NOT REPORTED**

## Air Pollution Control Division Permitted Facilities (APCDP)

POLLUTANT NAME: **NO2 - NITROGEN DIOXIDE**

EMISSION DATA SUBMITTED YEAR: **2013**

POLLUTANT IS A HAZARDOUS AIR POLLUTANT UNDER COLORADO SECTION 25-7-109.3 C.R.S: **NO**

POLLUTANT IS A CRITERIA POLLUTANT: **YES**

POLLUTANT IS REPORTABLE AS EPCRA (SARA TITLE III) COMPOUND ONLY: **NO**

POLLUTANT IS A HAZARDOUS AIR POLLUTANT LISTED UNDER THE FEDERAL CAAA SECTION 112: **NO**

POLLUTANT IS A OZONE DEPLETING COMPOUND LISTED UNDER COLORADO AQCC REGULATION 15 SECTION II.11.: **NO**

ESTIMATED EMISSIONS: UNCONTROLLED ESTIMATED EMISSIONS: EMISSIONS LIMIT:

(TONS PER YEAR):

(TONS PER YEAR):

(TONS PER YEAR):

**4.85800**

**4.85800**

**0.00000**

ESTIMATED EMISSIONS WITH RULE EFFECTIVENESS:

(TONS PER YEAR)

**0.00000**

EFFECTIVE YEAR OF INVENTORY: **NOT REPORTED**

POLLUTANT NAME: **CO - CARBON MONOXIDE**

EMISSION DATA SUBMITTED YEAR: **2013**

POLLUTANT IS A HAZARDOUS AIR POLLUTANT UNDER COLORADO SECTION 25-7-109.3 C.R.S: **NO**

POLLUTANT IS A CRITERIA POLLUTANT: **YES**

POLLUTANT IS REPORTABLE AS EPCRA (SARA TITLE III) COMPOUND ONLY: **NO**

POLLUTANT IS A HAZARDOUS AIR POLLUTANT LISTED UNDER THE FEDERAL CAAA SECTION 112: **NO**

POLLUTANT IS A OZONE DEPLETING COMPOUND LISTED UNDER COLORADO AQCC REGULATION 15 SECTION II.11.: **NO**

ESTIMATED EMISSIONS: UNCONTROLLED ESTIMATED EMISSIONS: EMISSIONS LIMIT:

(TONS PER YEAR):

(TONS PER YEAR):

(TONS PER YEAR):

**1.09400**

**1.09400**

**0.00000**

ESTIMATED EMISSIONS WITH RULE EFFECTIVENESS:

(TONS PER YEAR)

**0.00000**

### UNIT COMMENT

THE OLD AIRS ID WAS 069-0011-009 FOR A THERM-TEC INCINERATOR THE INCINERATOR WAS INSTALLED IN 1992, AND APENS BEFORE THAT DATE ARE FOR A DIFFERENT UNIT WHICH WAS REMOVED

[Back to Report Summary](#)

# Air Pollution Control Division Permitted Facilities (APCDP)

MAP ID# 70

Distance from Property: 0.363 mi. (1,917 ft.) N  
Elevation: 4,997 ft. (Lower than TP)

## SITE INFORMATION

SITE ID: 069-0075  
FACILITY NAME: BOHLENDER FUNERAL CHAPEL  
ADDRESS: 121 W OLIVE ST  
FORT COLLINS, CO 80524  
PERMIT NAME: WARREN BOHLENDER FUNERAL CHAPEL  
FACILITY CLASSIFICATION: 0

## AIR PROGRAM

AIR PROGRAM CLASSIFICATION: 'A'=Major, 'B'=Minor, 'SM'=Synthetic Minor, 'ND'=No Major Source Threshold Defined, 'C'=Unknown, 'BLANK'= BLANK FIELD

AIR PROGRAM CLASS: MINOR  
ACID PRECIPITATION: BLANK APEN EXEMPT: BLANK CFC TRACKING: BLANK  
CONDENSATE STORAGE TANK: BLANK FESOP (NON-TITLE V): BLANK MACT (SEC. 63 NESHAPS): BLANK  
NESHAP: BLANK NON FEDERALLY REPORTABLE SOURCE: BLANK FEDERAL NSPS: BLANK  
STATE NSPS: BLANK NSR: BLANK PSD: BLANK SIP SOURCE UNDER FEDERAL JURISDICTION: BLANK  
SIP SOURCE: B TITLE V PERMITS: BLANK NATIVE AMERICAN: BLANK  
PLANT AIR PROGRAM: CO, AREA N2671  
PROPERTY AREA: 0.60000

COMPLIANCE MONITORING SYSTEM: NOT REPORTED

DATE COMPLIANCE MONITORING SYSTEM: 01/27/04

STANDARD INDUSTRIAL DESCRIPTION:

**PERSONAL SERVICES - FUNERAL SERVICES AND CREMATORIES**

## SITE CONTACT INFORMATION

CONTACT NAME: KRISTIN BOHLENDER  
CONTACT PHONE: (970)482-4244  
SITE DESCRIPTION: CREMATORIUM  
COMMENTS:

**FUNERAL CHAPEL AND CREMATORY**

## OWNER INFORMATION

OWNER CUSTOMER #: 8404210840  
OWNER NAME: WARREN BOHLENDER FUNERAL CHAPEL  
ADDRESS: 121 W OLIVE ST  
FORT COLLINS, 08 80524

OWNER MAIL NAME: MILO BOHLENDER

OWNER MAIL PHONE: (970)482-4244

SITE OWNER DESCRIPTION: CREMATORIUM

## SITE POLLUTANT INFORMATION

EFFECTIVE YEAR OF INVENTORY: 2020

POLLUTANT NAME: NOT REPORTED - TOTAL PARTICULATE MATTER

EMISSION DATA SUBMITTED YEAR: 2018

POLLUTANT IS A HAZARDOUS AIR POLLUTANT UNDER COLORADO SECTION 25-7-109.3 C.R.S: NO

POLLUTANT IS A CRITERIA POLLUTANT: YES

POLLUTANT IS REPORTABLE AS EPCRA (SARA TITLE III) COMPOUND ONLY: NO

POLLUTANT IS A HAZARDOUS AIR POLLUTANT LISTED UNDER THE FEDERAL CAAA SECTION 112: NO

POLLUTANT IS A OZONE DEPLETING COMPOUND LISTED UNDER COLORADO AQCC REGULATION 15 SECTION II.11.: NO

## Air Pollution Control Division Permitted Facilities (APCDP)

ESTIMATED EMISSIONS: (TONS PER YEAR):	UNCONTROLLED ESTIMATED EMISSIONS: (TONS PER YEAR):	EMISSIONS LIMIT: (TONS PER YEAR):
<b>0.00048</b>	<b>0.04800</b>	<b>0.00000</b>

ESTIMATED EMISSIONS WITH RULE EFFECTIVENESS:  
(TONS PER YEAR)  
**0.00000**

EFFECTIVE YEAR OF INVENTORY: **2019**

POLLUTANT NAME: **NOT REPORTED - TOTAL PARTICULATE MATTER**

EMISSION DATA SUBMITTED YEAR: **2018**

POLLUTANT IS A HAZARDOUS AIR POLLUTANT UNDER COLORADO SECTION 25-7-109.3 C.R.S: **NO**

POLLUTANT IS A CRITERIA POLLUTANT: **YES**

POLLUTANT IS REPORTABLE AS EPCRA (SARA TITLE III) COMPOUND ONLY: **NO**

POLLUTANT IS A HAZARDOUS AIR POLLUTANT LISTED UNDER THE FEDERAL CAAA SECTION 112: **NO**

POLLUTANT IS A OZONE DEPLETING COMPOUND LISTED UNDER COLORADO AQCC REGULATION 15 SECTION II.11.: **NO**

ESTIMATED EMISSIONS: (TONS PER YEAR):	UNCONTROLLED ESTIMATED EMISSIONS: (TONS PER YEAR):	EMISSIONS LIMIT: (TONS PER YEAR):
<b>0.00048</b>	<b>0.04800</b>	<b>0.00000</b>

ESTIMATED EMISSIONS WITH RULE EFFECTIVENESS:  
(TONS PER YEAR)  
**0.00000**

EFFECTIVE YEAR OF INVENTORY: **2019**

POLLUTANT NAME: **NOT REPORTED - TOTAL PARTICULATE MATTER**

EMISSION DATA SUBMITTED YEAR: **2008**

POLLUTANT IS A HAZARDOUS AIR POLLUTANT UNDER COLORADO SECTION 25-7-109.3 C.R.S: **NO**

POLLUTANT IS A CRITERIA POLLUTANT: **YES**

POLLUTANT IS REPORTABLE AS EPCRA (SARA TITLE III) COMPOUND ONLY: **NO**

POLLUTANT IS A HAZARDOUS AIR POLLUTANT LISTED UNDER THE FEDERAL CAAA SECTION 112: **NO**

POLLUTANT IS A OZONE DEPLETING COMPOUND LISTED UNDER COLORADO AQCC REGULATION 15 SECTION II.11.: **NO**

ESTIMATED EMISSIONS: (TONS PER YEAR):	UNCONTROLLED ESTIMATED EMISSIONS: (TONS PER YEAR):	EMISSIONS LIMIT: (TONS PER YEAR):
<b>0.00048</b>	<b>0.04800</b>	<b>0.00000</b>

ESTIMATED EMISSIONS WITH RULE EFFECTIVENESS:  
(TONS PER YEAR)  
**0.00000**

EFFECTIVE YEAR OF INVENTORY: **2018**

POLLUTANT NAME: **PM10-PRI - PARTICULATE MATTER < 10 UM**

EMISSION DATA SUBMITTED YEAR: **2008**

POLLUTANT IS A HAZARDOUS AIR POLLUTANT UNDER COLORADO SECTION 25-7-109.3 C.R.S: **NO**

POLLUTANT IS A CRITERIA POLLUTANT: **YES**

POLLUTANT IS REPORTABLE AS EPCRA (SARA TITLE III) COMPOUND ONLY: **NO**

POLLUTANT IS A HAZARDOUS AIR POLLUTANT LISTED UNDER THE FEDERAL CAAA SECTION 112: **NO**

POLLUTANT IS A OZONE DEPLETING COMPOUND LISTED UNDER COLORADO AQCC REGULATION 15 SECTION II.11.: **NO**

ESTIMATED EMISSIONS: (TONS PER YEAR):	UNCONTROLLED ESTIMATED EMISSIONS: (TONS PER YEAR):	EMISSIONS LIMIT: (TONS PER YEAR):
<b>0.00035</b>	<b>0.03550</b>	<b>0.00000</b>

ESTIMATED EMISSIONS WITH RULE EFFECTIVENESS:

# Air Pollution Control Division Permitted Facilities (APCDP)

(TONS PER YEAR)

**0.00000**

EFFECTIVE YEAR OF INVENTORY: **2018**

POLLUTANT NAME: **PM25-PRI - PARTICULATE MATTER < 2.5 UM**

EMISSION DATA SUBMITTED YEAR: **2008**

POLLUTANT IS A HAZARDOUS AIR POLLUTANT UNDER COLORADO SECTION 25-7-109.3 C.R.S: **NO**

POLLUTANT IS A CRITERIA POLLUTANT: **YES**

POLLUTANT IS REPORTABLE AS EPCRA (SARA TITLE III) COMPOUND ONLY: **NO**

POLLUTANT IS A HAZARDOUS AIR POLLUTANT LISTED UNDER THE FEDERAL CAAA SECTION 112: **NO**

POLLUTANT IS A OZONE DEPLETING COMPOUND LISTED UNDER COLORADO AQCC REGULATION 15 SECTION II.11.: **NO**

ESTIMATED EMISSIONS:	UNCONTROLLED ESTIMATED EMISSIONS:	EMISSIONS LIMIT:
(TONS PER YEAR):	(TONS PER YEAR):	(TONS PER YEAR):

**0.00030**

**0.03020**

**0.00000**

ESTIMATED EMISSIONS WITH RULE EFFECTIVENESS:

(TONS PER YEAR)

**0.00000**

EFFECTIVE YEAR OF INVENTORY: **2018**

POLLUTANT NAME: **NOT REPORTED - TOTAL PARTICULATE MATTER**

EMISSION DATA SUBMITTED YEAR: **2008**

POLLUTANT IS A HAZARDOUS AIR POLLUTANT UNDER COLORADO SECTION 25-7-109.3 C.R.S: **NO**

POLLUTANT IS A CRITERIA POLLUTANT: **YES**

POLLUTANT IS REPORTABLE AS EPCRA (SARA TITLE III) COMPOUND ONLY: **NO**

POLLUTANT IS A HAZARDOUS AIR POLLUTANT LISTED UNDER THE FEDERAL CAAA SECTION 112: **NO**

POLLUTANT IS A OZONE DEPLETING COMPOUND LISTED UNDER COLORADO AQCC REGULATION 15 SECTION II.11.: **NO**

ESTIMATED EMISSIONS:	UNCONTROLLED ESTIMATED EMISSIONS:	EMISSIONS LIMIT:
(TONS PER YEAR):	(TONS PER YEAR):	(TONS PER YEAR):

**0.00048**

**0.04800**

**0.00000**

ESTIMATED EMISSIONS WITH RULE EFFECTIVENESS:

(TONS PER YEAR)

**0.00000**

EFFECTIVE YEAR OF INVENTORY: **2018**

POLLUTANT NAME: **SO2 - SULFUR DIOXIDE**

EMISSION DATA SUBMITTED YEAR: **2008**

POLLUTANT IS A HAZARDOUS AIR POLLUTANT UNDER COLORADO SECTION 25-7-109.3 C.R.S: **NO**

POLLUTANT IS A CRITERIA POLLUTANT: **YES**

POLLUTANT IS REPORTABLE AS EPCRA (SARA TITLE III) COMPOUND ONLY: **NO**

POLLUTANT IS A HAZARDOUS AIR POLLUTANT LISTED UNDER THE FEDERAL CAAA SECTION 112: **NO**

POLLUTANT IS A OZONE DEPLETING COMPOUND LISTED UNDER COLORADO AQCC REGULATION 15 SECTION II.11.: **NO**

ESTIMATED EMISSIONS:	UNCONTROLLED ESTIMATED EMISSIONS:	EMISSIONS LIMIT:
(TONS PER YEAR):	(TONS PER YEAR):	(TONS PER YEAR):

**0.04800**

**0.04800**

**0.00000**

ESTIMATED EMISSIONS WITH RULE EFFECTIVENESS:

(TONS PER YEAR)

**0.00000**

EFFECTIVE YEAR OF INVENTORY: **2018**

## Air Pollution Control Division Permitted Facilities (APCDP)

POLLUTANT NAME: **VOC - VOLATILE ORGANIC COMPOUNDS**

EMISSION DATA SUBMITTED YEAR: **2008**

POLLUTANT IS A HAZARDOUS AIR POLLUTANT UNDER COLORADO SECTION 25-7-109.3 C.R.S: **NO**

POLLUTANT IS A CRITERIA POLLUTANT: **YES**

POLLUTANT IS REPORTABLE AS EPCRA (SARA TITLE III) COMPOUND ONLY: **NO**

POLLUTANT IS A HAZARDOUS AIR POLLUTANT LISTED UNDER THE FEDERAL CAAA SECTION 112: **NO**

POLLUTANT IS A OZONE DEPLETING COMPOUND LISTED UNDER COLORADO AQCC REGULATION 15 SECTION II.11.: **NO**

ESTIMATED EMISSIONS:	UNCONTROLLED ESTIMATED EMISSIONS:	EMISSIONS LIMIT:
<small>(TONS PER YEAR):</small>	<small>(TONS PER YEAR):</small>	<small>(TONS PER YEAR):</small>

<b>0.01800</b>	<b>0.01800</b>	<b>0.00000</b>
----------------	----------------	----------------

ESTIMATED EMISSIONS WITH RULE EFFECTIVENESS:  
(TONS PER YEAR)

**0.01800**

EFFECTIVE YEAR OF INVENTORY: **2018**

POLLUTANT NAME: **NOX - NITROGEN OXIDES**

EMISSION DATA SUBMITTED YEAR: **2008**

POLLUTANT IS A HAZARDOUS AIR POLLUTANT UNDER COLORADO SECTION 25-7-109.3 C.R.S: **NO**

POLLUTANT IS A CRITERIA POLLUTANT: **YES**

POLLUTANT IS REPORTABLE AS EPCRA (SARA TITLE III) COMPOUND ONLY: **NO**

POLLUTANT IS A HAZARDOUS AIR POLLUTANT LISTED UNDER THE FEDERAL CAAA SECTION 112: **NO**

POLLUTANT IS A OZONE DEPLETING COMPOUND LISTED UNDER COLORADO AQCC REGULATION 15 SECTION II.11.: **NO**

ESTIMATED EMISSIONS:	UNCONTROLLED ESTIMATED EMISSIONS:	EMISSIONS LIMIT:
<small>(TONS PER YEAR):</small>	<small>(TONS PER YEAR):</small>	<small>(TONS PER YEAR):</small>

<b>0.01800</b>	<b>0.01800</b>	<b>0.00000</b>
----------------	----------------	----------------

ESTIMATED EMISSIONS WITH RULE EFFECTIVENESS:  
(TONS PER YEAR)

**0.00000**

EFFECTIVE YEAR OF INVENTORY: **2011**

POLLUTANT NAME: **CO - CARBON MONOXIDE**

EMISSION DATA SUBMITTED YEAR: **2008**

POLLUTANT IS A HAZARDOUS AIR POLLUTANT UNDER COLORADO SECTION 25-7-109.3 C.R.S: **NO**

POLLUTANT IS A CRITERIA POLLUTANT: **YES**

POLLUTANT IS REPORTABLE AS EPCRA (SARA TITLE III) COMPOUND ONLY: **NO**

POLLUTANT IS A HAZARDOUS AIR POLLUTANT LISTED UNDER THE FEDERAL CAAA SECTION 112: **NO**

POLLUTANT IS A OZONE DEPLETING COMPOUND LISTED UNDER COLORADO AQCC REGULATION 15 SECTION II.11.: **NO**

ESTIMATED EMISSIONS:	UNCONTROLLED ESTIMATED EMISSIONS:	EMISSIONS LIMIT:
<small>(TONS PER YEAR):</small>	<small>(TONS PER YEAR):</small>	<small>(TONS PER YEAR):</small>

<b>0.00000</b>	<b>0.00000</b>	<b>0.00000</b>
----------------	----------------	----------------

ESTIMATED EMISSIONS WITH RULE EFFECTIVENESS:  
(TONS PER YEAR)

**0.00000**

EFFECTIVE YEAR OF INVENTORY: **2016**

POLLUTANT NAME: **NOX - NITROGEN DIOXIDE**

EMISSION DATA SUBMITTED YEAR: **2008**

POLLUTANT IS A HAZARDOUS AIR POLLUTANT UNDER COLORADO SECTION 25-7-109.3 C.R.S: **NO**

POLLUTANT IS A CRITERIA POLLUTANT: **YES**



## Air Pollution Control Division Permitted Facilities (APCDP)

POLLUTANT IS REPORTABLE AS EPCRA (SARA TITLE III) COMPOUND ONLY: **NO**  
POLLUTANT IS A HAZARDOUS AIR POLLUTANT LISTED UNDER THE FEDERAL CAAA SECTION 112: **NO**  
POLLUTANT IS A OZONE DEPLETING COMPOUND LISTED UNDER COLORADO AQCC REGULATION 15 SECTION II.11.: **NO**  
ESTIMATED EMISSIONS: UNCONTROLLED ESTIMATED EMISSIONS: EMISSIONS LIMIT:  
(TONS PER YEAR): (TONS PER YEAR): (TONS PER YEAR):  
**0.01800 0.01800 0.00000**  
ESTIMATED EMISSIONS WITH RULE EFFECTIVENESS:  
(TONS PER YEAR)  
**0.00000**

EFFECTIVE YEAR OF INVENTORY: **2015**  
POLLUTANT NAME: **NOX - NITROGEN DIOXIDE**  
EMISSION DATA SUBMITTED YEAR: **2008**  
POLLUTANT IS A HAZARDOUS AIR POLLUTANT UNDER COLORADO SECTION 25-7-109.3 C.R.S: **NO**  
POLLUTANT IS A CRITERIA POLLUTANT: **YES**  
POLLUTANT IS REPORTABLE AS EPCRA (SARA TITLE III) COMPOUND ONLY: **NO**  
POLLUTANT IS A HAZARDOUS AIR POLLUTANT LISTED UNDER THE FEDERAL CAAA SECTION 112: **NO**  
POLLUTANT IS A OZONE DEPLETING COMPOUND LISTED UNDER COLORADO AQCC REGULATION 15 SECTION II.11.: **NO**  
ESTIMATED EMISSIONS: UNCONTROLLED ESTIMATED EMISSIONS: EMISSIONS LIMIT:  
(TONS PER YEAR): (TONS PER YEAR): (TONS PER YEAR):  
**0.01800 0.01800 0.00000**  
ESTIMATED EMISSIONS WITH RULE EFFECTIVENESS:  
(TONS PER YEAR)  
**0.00000**

EFFECTIVE YEAR OF INVENTORY: **2017**  
POLLUTANT NAME: **NOX - NITROGEN OXIDES**  
EMISSION DATA SUBMITTED YEAR: **2008**  
POLLUTANT IS A HAZARDOUS AIR POLLUTANT UNDER COLORADO SECTION 25-7-109.3 C.R.S: **NO**  
POLLUTANT IS A CRITERIA POLLUTANT: **YES**  
POLLUTANT IS REPORTABLE AS EPCRA (SARA TITLE III) COMPOUND ONLY: **NO**  
POLLUTANT IS A HAZARDOUS AIR POLLUTANT LISTED UNDER THE FEDERAL CAAA SECTION 112: **NO**  
POLLUTANT IS A OZONE DEPLETING COMPOUND LISTED UNDER COLORADO AQCC REGULATION 15 SECTION II.11.: **NO**  
ESTIMATED EMISSIONS: UNCONTROLLED ESTIMATED EMISSIONS: EMISSIONS LIMIT:  
(TONS PER YEAR): (TONS PER YEAR): (TONS PER YEAR):  
**0.01800 0.01800 0.00000**  
ESTIMATED EMISSIONS WITH RULE EFFECTIVENESS:  
(TONS PER YEAR)  
**0.00000**

EFFECTIVE YEAR OF INVENTORY: **2016**  
POLLUTANT NAME: **NOX - NITROGEN OXIDES**  
EMISSION DATA SUBMITTED YEAR: **2008**  
POLLUTANT IS A HAZARDOUS AIR POLLUTANT UNDER COLORADO SECTION 25-7-109.3 C.R.S: **NO**  
POLLUTANT IS A CRITERIA POLLUTANT: **YES**  
POLLUTANT IS REPORTABLE AS EPCRA (SARA TITLE III) COMPOUND ONLY: **NO**  
POLLUTANT IS A HAZARDOUS AIR POLLUTANT LISTED UNDER THE FEDERAL CAAA SECTION 112: **NO**  
POLLUTANT IS A OZONE DEPLETING COMPOUND LISTED UNDER COLORADO AQCC REGULATION 15 SECTION II.11.: **NO**  
ESTIMATED EMISSIONS: UNCONTROLLED ESTIMATED EMISSIONS: EMISSIONS LIMIT:

## Air Pollution Control Division Permitted Facilities (APCDP)

(TONS PER YEAR):

**0.01800**

ESTIMATED EMISSIONS WITH RULE EFFECTIVENESS:

(TONS PER YEAR)

**0.00000**

(TONS PER YEAR):

**0.01800**

(TONS PER YEAR):

**0.00000**

EFFECTIVE YEAR OF INVENTORY: **2017**

POLLUTANT NAME: **PM10-PRI - PARTICULATE MATTER < 10 UM**

EMISSION DATA SUBMITTED YEAR: **2008**

POLLUTANT IS A HAZARDOUS AIR POLLUTANT UNDER COLORADO SECTION 25-7-109.3 C.R.S: **NO**

POLLUTANT IS A CRITERIA POLLUTANT: **YES**

POLLUTANT IS REPORTABLE AS EPCRA (SARA TITLE III) COMPOUND ONLY: **NO**

POLLUTANT IS A HAZARDOUS AIR POLLUTANT LISTED UNDER THE FEDERAL CAAA SECTION 112: **NO**

POLLUTANT IS A OZONE DEPLETING COMPOUND LISTED UNDER COLORADO AQCC REGULATION 15 SECTION II.11.: **NO**

ESTIMATED EMISSIONS:

(TONS PER YEAR):

**0.00035**

UNCONTROLLED ESTIMATED EMISSIONS:

(TONS PER YEAR):

**0.03550**

EMISSIONS LIMIT:

(TONS PER YEAR):

**0.00000**

ESTIMATED EMISSIONS WITH RULE EFFECTIVENESS:

(TONS PER YEAR)

**0.00000**

EFFECTIVE YEAR OF INVENTORY: **2016**

POLLUTANT NAME: **PM10-PRI - PARTICULATE MATTER < 10 UM**

EMISSION DATA SUBMITTED YEAR: **2008**

POLLUTANT IS A HAZARDOUS AIR POLLUTANT UNDER COLORADO SECTION 25-7-109.3 C.R.S: **NO**

POLLUTANT IS A CRITERIA POLLUTANT: **YES**

POLLUTANT IS REPORTABLE AS EPCRA (SARA TITLE III) COMPOUND ONLY: **NO**

POLLUTANT IS A HAZARDOUS AIR POLLUTANT LISTED UNDER THE FEDERAL CAAA SECTION 112: **NO**

POLLUTANT IS A OZONE DEPLETING COMPOUND LISTED UNDER COLORADO AQCC REGULATION 15 SECTION II.11.: **NO**

ESTIMATED EMISSIONS:

(TONS PER YEAR):

**0.00035**

UNCONTROLLED ESTIMATED EMISSIONS:

(TONS PER YEAR):

**0.03550**

EMISSIONS LIMIT:

(TONS PER YEAR):

**0.00000**

ESTIMATED EMISSIONS WITH RULE EFFECTIVENESS:

(TONS PER YEAR)

**0.00000**

EFFECTIVE YEAR OF INVENTORY: **2015**

POLLUTANT NAME: **PM10-PRI - PARTICULATE MATTER < 10 UM**

EMISSION DATA SUBMITTED YEAR: **2008**

POLLUTANT IS A HAZARDOUS AIR POLLUTANT UNDER COLORADO SECTION 25-7-109.3 C.R.S: **NO**

POLLUTANT IS A CRITERIA POLLUTANT: **YES**

POLLUTANT IS REPORTABLE AS EPCRA (SARA TITLE III) COMPOUND ONLY: **NO**

POLLUTANT IS A HAZARDOUS AIR POLLUTANT LISTED UNDER THE FEDERAL CAAA SECTION 112: **NO**

POLLUTANT IS A OZONE DEPLETING COMPOUND LISTED UNDER COLORADO AQCC REGULATION 15 SECTION II.11.: **NO**

ESTIMATED EMISSIONS:

(TONS PER YEAR):

**0.00035**

UNCONTROLLED ESTIMATED EMISSIONS:

(TONS PER YEAR):

**0.03550**

EMISSIONS LIMIT:

(TONS PER YEAR):

**0.00000**

ESTIMATED EMISSIONS WITH RULE EFFECTIVENESS:

(TONS PER YEAR)

## Air Pollution Control Division Permitted Facilities (APCDP)

**0.00000**

EFFECTIVE YEAR OF INVENTORY: **2017**

POLLUTANT NAME: **PM25-PRI - PARTICULATE MATTER < 2.5 UM**

EMISSION DATA SUBMITTED YEAR: **2008**

POLLUTANT IS A HAZARDOUS AIR POLLUTANT UNDER COLORADO SECTION 25-7-109.3 C.R.S: **NO**

POLLUTANT IS A CRITERIA POLLUTANT: **YES**

POLLUTANT IS REPORTABLE AS EPCRA (SARA TITLE III) COMPOUND ONLY: **NO**

POLLUTANT IS A HAZARDOUS AIR POLLUTANT LISTED UNDER THE FEDERAL CAAA SECTION 112: **NO**

POLLUTANT IS A OZONE DEPLETING COMPOUND LISTED UNDER COLORADO AQCC REGULATION 15 SECTION II.11.: **NO**

ESTIMATED EMISSIONS:	UNCONTROLLED ESTIMATED EMISSIONS:	EMISSIONS LIMIT:
<i>(TONS PER YEAR):</i>	<i>(TONS PER YEAR):</i>	<i>(TONS PER YEAR):</i>

<b>0.00030</b>	<b>0.03020</b>	<b>0.00000</b>
----------------	----------------	----------------

ESTIMATED EMISSIONS WITH RULE EFFECTIVENESS:  
*(TONS PER YEAR)*

**0.00000**

EFFECTIVE YEAR OF INVENTORY: **2016**

POLLUTANT NAME: **PM25-PRI - PARTICULATE MATTER < 2.5 UM**

EMISSION DATA SUBMITTED YEAR: **2008**

POLLUTANT IS A HAZARDOUS AIR POLLUTANT UNDER COLORADO SECTION 25-7-109.3 C.R.S: **NO**

POLLUTANT IS A CRITERIA POLLUTANT: **YES**

POLLUTANT IS REPORTABLE AS EPCRA (SARA TITLE III) COMPOUND ONLY: **NO**

POLLUTANT IS A HAZARDOUS AIR POLLUTANT LISTED UNDER THE FEDERAL CAAA SECTION 112: **NO**

POLLUTANT IS A OZONE DEPLETING COMPOUND LISTED UNDER COLORADO AQCC REGULATION 15 SECTION II.11.: **NO**

ESTIMATED EMISSIONS:	UNCONTROLLED ESTIMATED EMISSIONS:	EMISSIONS LIMIT:
<i>(TONS PER YEAR):</i>	<i>(TONS PER YEAR):</i>	<i>(TONS PER YEAR):</i>

<b>0.00030</b>	<b>0.03020</b>	<b>0.00000</b>
----------------	----------------	----------------

ESTIMATED EMISSIONS WITH RULE EFFECTIVENESS:  
*(TONS PER YEAR)*

**0.00000**

EFFECTIVE YEAR OF INVENTORY: **2015**

POLLUTANT NAME: **PM25-PRI - PARTICULATE MATTER < 2.5 UM**

EMISSION DATA SUBMITTED YEAR: **2008**

POLLUTANT IS A HAZARDOUS AIR POLLUTANT UNDER COLORADO SECTION 25-7-109.3 C.R.S: **NO**

POLLUTANT IS A CRITERIA POLLUTANT: **YES**

POLLUTANT IS REPORTABLE AS EPCRA (SARA TITLE III) COMPOUND ONLY: **NO**

POLLUTANT IS A HAZARDOUS AIR POLLUTANT LISTED UNDER THE FEDERAL CAAA SECTION 112: **NO**

POLLUTANT IS A OZONE DEPLETING COMPOUND LISTED UNDER COLORADO AQCC REGULATION 15 SECTION II.11.: **NO**

ESTIMATED EMISSIONS:	UNCONTROLLED ESTIMATED EMISSIONS:	EMISSIONS LIMIT:
<i>(TONS PER YEAR):</i>	<i>(TONS PER YEAR):</i>	<i>(TONS PER YEAR):</i>

<b>0.00030</b>	<b>0.03020</b>	<b>0.00000</b>
----------------	----------------	----------------

ESTIMATED EMISSIONS WITH RULE EFFECTIVENESS:  
*(TONS PER YEAR)*

**0.00000**

EFFECTIVE YEAR OF INVENTORY: **2017**

POLLUTANT NAME: **SO2 - SULFUR DIOXIDE**

## Air Pollution Control Division Permitted Facilities (APCDP)

EMISSION DATA SUBMITTED YEAR: **2008**

POLLUTANT IS A HAZARDOUS AIR POLLUTANT UNDER COLORADO SECTION 25-7-109.3 C.R.S: **NO**

POLLUTANT IS A CRITERIA POLLUTANT: **YES**

POLLUTANT IS REPORTABLE AS EPCRA (SARA TITLE III) COMPOUND ONLY: **NO**

POLLUTANT IS A HAZARDOUS AIR POLLUTANT LISTED UNDER THE FEDERAL CAAA SECTION 112: **NO**

POLLUTANT IS A OZONE DEPLETING COMPOUND LISTED UNDER COLORADO AQCC REGULATION 15 SECTION II.11.: **NO**

ESTIMATED EMISSIONS:	UNCONTROLLED ESTIMATED EMISSIONS:	EMISSIONS LIMIT:
<small>(TONS PER YEAR):</small>	<small>(TONS PER YEAR):</small>	<small>(TONS PER YEAR):</small>

<b>0.04800</b>	<b>0.04800</b>	<b>0.00000</b>
----------------	----------------	----------------

ESTIMATED EMISSIONS WITH RULE EFFECTIVENESS:

(TONS PER YEAR)

**0.00000**

EFFECTIVE YEAR OF INVENTORY: **2016**

POLLUTANT NAME: **SO2 - SULFUR DIOXIDE**

EMISSION DATA SUBMITTED YEAR: **2008**

POLLUTANT IS A HAZARDOUS AIR POLLUTANT UNDER COLORADO SECTION 25-7-109.3 C.R.S: **NO**

POLLUTANT IS A CRITERIA POLLUTANT: **YES**

POLLUTANT IS REPORTABLE AS EPCRA (SARA TITLE III) COMPOUND ONLY: **NO**

POLLUTANT IS A HAZARDOUS AIR POLLUTANT LISTED UNDER THE FEDERAL CAAA SECTION 112: **NO**

POLLUTANT IS A OZONE DEPLETING COMPOUND LISTED UNDER COLORADO AQCC REGULATION 15 SECTION II.11.: **NO**

ESTIMATED EMISSIONS:	UNCONTROLLED ESTIMATED EMISSIONS:	EMISSIONS LIMIT:
<small>(TONS PER YEAR):</small>	<small>(TONS PER YEAR):</small>	<small>(TONS PER YEAR):</small>

<b>0.04800</b>	<b>0.04800</b>	<b>0.00000</b>
----------------	----------------	----------------

ESTIMATED EMISSIONS WITH RULE EFFECTIVENESS:

(TONS PER YEAR)

**0.00000**

EFFECTIVE YEAR OF INVENTORY: **2015**

POLLUTANT NAME: **SO2 - SULFUR DIOXIDE**

EMISSION DATA SUBMITTED YEAR: **2008**

POLLUTANT IS A HAZARDOUS AIR POLLUTANT UNDER COLORADO SECTION 25-7-109.3 C.R.S: **NO**

POLLUTANT IS A CRITERIA POLLUTANT: **YES**

POLLUTANT IS REPORTABLE AS EPCRA (SARA TITLE III) COMPOUND ONLY: **NO**

POLLUTANT IS A HAZARDOUS AIR POLLUTANT LISTED UNDER THE FEDERAL CAAA SECTION 112: **NO**

POLLUTANT IS A OZONE DEPLETING COMPOUND LISTED UNDER COLORADO AQCC REGULATION 15 SECTION II.11.: **NO**

ESTIMATED EMISSIONS:	UNCONTROLLED ESTIMATED EMISSIONS:	EMISSIONS LIMIT:
<small>(TONS PER YEAR):</small>	<small>(TONS PER YEAR):</small>	<small>(TONS PER YEAR):</small>

<b>0.04800</b>	<b>0.04800</b>	<b>0.00000</b>
----------------	----------------	----------------

ESTIMATED EMISSIONS WITH RULE EFFECTIVENESS:

(TONS PER YEAR)

**0.00000**

EFFECTIVE YEAR OF INVENTORY: **2017**

POLLUTANT NAME: **NOT REPORTED - TOTAL PARTICULATE MATTER**

EMISSION DATA SUBMITTED YEAR: **2008**

POLLUTANT IS A HAZARDOUS AIR POLLUTANT UNDER COLORADO SECTION 25-7-109.3 C.R.S: **NO**

POLLUTANT IS A CRITERIA POLLUTANT: **YES**

POLLUTANT IS REPORTABLE AS EPCRA (SARA TITLE III) COMPOUND ONLY: **NO**

## Air Pollution Control Division Permitted Facilities (APCDP)

POLLUTANT IS A HAZARDOUS AIR POLLUTANT LISTED UNDER THE FEDERAL CAAA SECTION 112: **NO**  
POLLUTANT IS A OZONE DEPLETING COMPOUND LISTED UNDER COLORADO AQCC REGULATION 15 SECTION II.11.: **NO**  
ESTIMATED EMISSIONS: UNCONTROLLED ESTIMATED EMISSIONS: EMISSIONS LIMIT:  
(TONS PER YEAR): (TONS PER YEAR): (TONS PER YEAR):  
**0.00048 0.04800 0.00000**  
ESTIMATED EMISSIONS WITH RULE EFFECTIVENESS:  
(TONS PER YEAR)  
**0.00000**

EFFECTIVE YEAR OF INVENTORY: **2016**  
POLLUTANT NAME: **NOT REPORTED - TOTAL PARTICULATE MATTER**  
EMISSION DATA SUBMITTED YEAR: **2008**  
POLLUTANT IS A HAZARDOUS AIR POLLUTANT UNDER COLORADO SECTION 25-7-109.3 C.R.S: **NO**  
POLLUTANT IS A CRITERIA POLLUTANT: **YES**  
POLLUTANT IS REPORTABLE AS EPCRA (SARA TITLE III) COMPOUND ONLY: **NO**  
POLLUTANT IS A HAZARDOUS AIR POLLUTANT LISTED UNDER THE FEDERAL CAAA SECTION 112: **NO**  
POLLUTANT IS A OZONE DEPLETING COMPOUND LISTED UNDER COLORADO AQCC REGULATION 15 SECTION II.11.: **NO**  
ESTIMATED EMISSIONS: UNCONTROLLED ESTIMATED EMISSIONS: EMISSIONS LIMIT:  
(TONS PER YEAR): (TONS PER YEAR): (TONS PER YEAR):  
**0.00048 0.04800 0.00000**  
ESTIMATED EMISSIONS WITH RULE EFFECTIVENESS:  
(TONS PER YEAR)  
**0.00000**

EFFECTIVE YEAR OF INVENTORY: **2015**  
POLLUTANT NAME: **NOT REPORTED - TOTAL PARTICULATE MATTER**  
EMISSION DATA SUBMITTED YEAR: **2008**  
POLLUTANT IS A HAZARDOUS AIR POLLUTANT UNDER COLORADO SECTION 25-7-109.3 C.R.S: **NO**  
POLLUTANT IS A CRITERIA POLLUTANT: **YES**  
POLLUTANT IS REPORTABLE AS EPCRA (SARA TITLE III) COMPOUND ONLY: **NO**  
POLLUTANT IS A HAZARDOUS AIR POLLUTANT LISTED UNDER THE FEDERAL CAAA SECTION 112: **NO**  
POLLUTANT IS A OZONE DEPLETING COMPOUND LISTED UNDER COLORADO AQCC REGULATION 15 SECTION II.11.: **NO**  
ESTIMATED EMISSIONS: UNCONTROLLED ESTIMATED EMISSIONS: EMISSIONS LIMIT:  
(TONS PER YEAR): (TONS PER YEAR): (TONS PER YEAR):  
**0.00048 0.04800 0.00000**  
ESTIMATED EMISSIONS WITH RULE EFFECTIVENESS:  
(TONS PER YEAR)  
**0.00000**

EFFECTIVE YEAR OF INVENTORY: **2017**  
POLLUTANT NAME: **VOC - VOLATILE ORGANIC COMPOUNDS**  
EMISSION DATA SUBMITTED YEAR: **2008**  
POLLUTANT IS A HAZARDOUS AIR POLLUTANT UNDER COLORADO SECTION 25-7-109.3 C.R.S: **NO**  
POLLUTANT IS A CRITERIA POLLUTANT: **YES**  
POLLUTANT IS REPORTABLE AS EPCRA (SARA TITLE III) COMPOUND ONLY: **NO**  
POLLUTANT IS A HAZARDOUS AIR POLLUTANT LISTED UNDER THE FEDERAL CAAA SECTION 112: **NO**  
POLLUTANT IS A OZONE DEPLETING COMPOUND LISTED UNDER COLORADO AQCC REGULATION 15 SECTION II.11.: **NO**  
ESTIMATED EMISSIONS: UNCONTROLLED ESTIMATED EMISSIONS: EMISSIONS LIMIT:  
(TONS PER YEAR): (TONS PER YEAR): (TONS PER YEAR):



## Air Pollution Control Division Permitted Facilities (APCDP)

EMISSION RELEASE POINT (STACK): **CREMATOR**

STACK GAS FLOW RATE: STACK GAS FLOW RATE (NEI COMPATIBLE):  
(CUBIC FEET PER MINUTE): (CUBIC FEET PER MINUTE):

**2092.00000**

**34.00000**

STACK HEIGHT: STACK DIAMETER: PLUME HEIGHT:

**36.00000**

**1.67000**

**0.00000**

STACK TYPE DESCRIPTION:

**A STACK WITH AN UNOBSTRUCTED OPENING DISCHARGING IN A VERTICAL DIRECTION**

### STACK POLLUTANT

EFFECTIVE YEAR OF INVENTORY: **2020**

POLLUTANT NAME: **PT - TOTAL PARTICULATE MATTER**

EMISSION DATA SUBMITTED YEAR: **2018**

POLLUTANT IS A HAZARDOUS AIR POLLUTANT UNDER COLORADO SECTION 25-7-109.3 C.R.S: **NO**

POLLUTANT IS A CRITERIA POLLUTANT: **YES**

POLLUTANT IS REPORTABLE AS EPCRA (SARA TITLE III) COMPOUND ONLY: **NO**

POLLUTANT IS A HAZARDOUS AIR POLLUTANT LISTED UNDER THE FEDERAL CAAA SECTION 112: **NO**

POLLUTANT IS A OZONE DEPLETING COMPOUND LISTED UNDER COLORADO AQCC REGULATION 15 SECTION II.11.: **NO**

ESTIMATED EMISSIONS: UNCONTROLLED ESTIMATED EMISSIONS: EMISSIONS LIMIT:  
(TONS PER YEAR): (TONS PER YEAR): (TONS PER YEAR):

**0.00048**

**0.04800**

**0.00000**

ESTIMATED EMISSIONS WITH RULE EFFECTIVENESS:  
(TONS PER YEAR)

**0.00000**

EFFECTIVE YEAR OF INVENTORY: **2019**

POLLUTANT NAME: **PT - TOTAL PARTICULATE MATTER**

EMISSION DATA SUBMITTED YEAR: **2008**

POLLUTANT IS A HAZARDOUS AIR POLLUTANT UNDER COLORADO SECTION 25-7-109.3 C.R.S: **NO**

POLLUTANT IS A CRITERIA POLLUTANT: **YES**

POLLUTANT IS REPORTABLE AS EPCRA (SARA TITLE III) COMPOUND ONLY: **NO**

POLLUTANT IS A HAZARDOUS AIR POLLUTANT LISTED UNDER THE FEDERAL CAAA SECTION 112: **NO**

POLLUTANT IS A OZONE DEPLETING COMPOUND LISTED UNDER COLORADO AQCC REGULATION 15 SECTION II.11.: **NO**

ESTIMATED EMISSIONS: UNCONTROLLED ESTIMATED EMISSIONS: EMISSIONS LIMIT:  
(TONS PER YEAR): (TONS PER YEAR): (TONS PER YEAR):

**0.00048**

**0.04800**

**0.00000**

ESTIMATED EMISSIONS WITH RULE EFFECTIVENESS:  
(TONS PER YEAR)

**0.00000**

EFFECTIVE YEAR OF INVENTORY: **2018**

POLLUTANT NAME: **PM10 - PARTICULATE MATTER < 10 UM**

EMISSION DATA SUBMITTED YEAR: **2008**

POLLUTANT IS A HAZARDOUS AIR POLLUTANT UNDER COLORADO SECTION 25-7-109.3 C.R.S: **NO**

POLLUTANT IS A CRITERIA POLLUTANT: **YES**

POLLUTANT IS REPORTABLE AS EPCRA (SARA TITLE III) COMPOUND ONLY: **NO**

POLLUTANT IS A HAZARDOUS AIR POLLUTANT LISTED UNDER THE FEDERAL CAAA SECTION 112: **NO**

POLLUTANT IS A OZONE DEPLETING COMPOUND LISTED UNDER COLORADO AQCC REGULATION 15 SECTION II.11.: **NO**

ESTIMATED EMISSIONS: UNCONTROLLED ESTIMATED EMISSIONS: EMISSIONS LIMIT:  
(TONS PER YEAR): (TONS PER YEAR): (TONS PER YEAR):

**0.00048**

**0.04800**

**0.00000**

## Air Pollution Control Division Permitted Facilities (APCDP)

**0.00035** **0.03550** **0.00000**

ESTIMATED EMISSIONS WITH RULE EFFECTIVENESS:  
(TONS PER YEAR)

**0.00000**

EFFECTIVE YEAR OF INVENTORY: **2018**

POLLUTANT NAME: **PM2.5 - PARTICULATE MATTER < 2.5 UM**

EMISSION DATA SUBMITTED YEAR: **2008**

POLLUTANT IS A HAZARDOUS AIR POLLUTANT UNDER COLORADO SECTION 25-7-109.3 C.R.S: **NO**

POLLUTANT IS A CRITERIA POLLUTANT: **YES**

POLLUTANT IS REPORTABLE AS EPCRA (SARA TITLE III) COMPOUND ONLY: **NO**

POLLUTANT IS A HAZARDOUS AIR POLLUTANT LISTED UNDER THE FEDERAL CAAA SECTION 112: **NO**

POLLUTANT IS A OZONE DEPLETING COMPOUND LISTED UNDER COLORADO AQCC REGULATION 15 SECTION II.11.: **NO**

ESTIMATED EMISSIONS: UNCONTROLLED ESTIMATED EMISSIONS: EMISSIONS LIMIT:

(TONS PER YEAR): (TONS PER YEAR): (TONS PER YEAR):

**0.00030** **0.03020** **0.00000**

ESTIMATED EMISSIONS WITH RULE EFFECTIVENESS:

(TONS PER YEAR)

**0.00000**

EFFECTIVE YEAR OF INVENTORY: **2018**

POLLUTANT NAME: **SO2 - SULFUR DIOXIDE**

EMISSION DATA SUBMITTED YEAR: **2008**

POLLUTANT IS A HAZARDOUS AIR POLLUTANT UNDER COLORADO SECTION 25-7-109.3 C.R.S: **NO**

POLLUTANT IS A CRITERIA POLLUTANT: **YES**

POLLUTANT IS REPORTABLE AS EPCRA (SARA TITLE III) COMPOUND ONLY: **NO**

POLLUTANT IS A HAZARDOUS AIR POLLUTANT LISTED UNDER THE FEDERAL CAAA SECTION 112: **NO**

POLLUTANT IS A OZONE DEPLETING COMPOUND LISTED UNDER COLORADO AQCC REGULATION 15 SECTION II.11.: **NO**

ESTIMATED EMISSIONS: UNCONTROLLED ESTIMATED EMISSIONS: EMISSIONS LIMIT:

(TONS PER YEAR): (TONS PER YEAR): (TONS PER YEAR):

**0.04800** **0.04800** **0.00000**

ESTIMATED EMISSIONS WITH RULE EFFECTIVENESS:

(TONS PER YEAR)

**0.00000**

EFFECTIVE YEAR OF INVENTORY: **2018**

POLLUTANT NAME: **VOC - VOLATILE ORGANIC COMPOUNDS**

EMISSION DATA SUBMITTED YEAR: **2008**

POLLUTANT IS A HAZARDOUS AIR POLLUTANT UNDER COLORADO SECTION 25-7-109.3 C.R.S: **NO**

POLLUTANT IS A CRITERIA POLLUTANT: **YES**

POLLUTANT IS REPORTABLE AS EPCRA (SARA TITLE III) COMPOUND ONLY: **NO**

POLLUTANT IS A HAZARDOUS AIR POLLUTANT LISTED UNDER THE FEDERAL CAAA SECTION 112: **NO**

POLLUTANT IS A OZONE DEPLETING COMPOUND LISTED UNDER COLORADO AQCC REGULATION 15 SECTION II.11.: **NO**

ESTIMATED EMISSIONS: UNCONTROLLED ESTIMATED EMISSIONS: EMISSIONS LIMIT:

(TONS PER YEAR): (TONS PER YEAR): (TONS PER YEAR):

**0.01800** **0.01800** **0.00000**

ESTIMATED EMISSIONS WITH RULE EFFECTIVENESS:

(TONS PER YEAR)

**0.01800**

EFFECTIVE YEAR OF INVENTORY: **2018**

POLLUTANT NAME: **NOX - NITROGEN OXIDES**



## Air Pollution Control Division Permitted Facilities (APCDP)

EMISSION DATA SUBMITTED YEAR: **2008**

POLLUTANT IS A HAZARDOUS AIR POLLUTANT UNDER COLORADO SECTION 25-7-109.3 C.R.S: **NO**

POLLUTANT IS A CRITERIA POLLUTANT: **YES**

POLLUTANT IS REPORTABLE AS EPCRA (SARA TITLE III) COMPOUND ONLY: **NO**

POLLUTANT IS A HAZARDOUS AIR POLLUTANT LISTED UNDER THE FEDERAL CAAA SECTION 112: **NO**

POLLUTANT IS A OZONE DEPLETING COMPOUND LISTED UNDER COLORADO AQCC REGULATION 15 SECTION II.11.: **NO**

ESTIMATED EMISSIONS:	UNCONTROLLED ESTIMATED EMISSIONS:	EMISSIONS LIMIT:
<small>(TONS PER YEAR):</small>	<small>(TONS PER YEAR):</small>	<small>(TONS PER YEAR):</small>

<b>0.01800</b>	<b>0.01800</b>	<b>0.00000</b>
----------------	----------------	----------------

ESTIMATED EMISSIONS WITH RULE EFFECTIVENESS:  
(TONS PER YEAR)

**0.00000**

EFFECTIVE YEAR OF INVENTORY: **NOT REPORTED**

POLLUTANT NAME: **CO - CARBON MONOXIDE**

EMISSION DATA SUBMITTED YEAR: **2008**

POLLUTANT IS A HAZARDOUS AIR POLLUTANT UNDER COLORADO SECTION 25-7-109.3 C.R.S: **NO**

POLLUTANT IS A CRITERIA POLLUTANT: **YES**

POLLUTANT IS REPORTABLE AS EPCRA (SARA TITLE III) COMPOUND ONLY: **NO**

POLLUTANT IS A HAZARDOUS AIR POLLUTANT LISTED UNDER THE FEDERAL CAAA SECTION 112: **NO**

POLLUTANT IS A OZONE DEPLETING COMPOUND LISTED UNDER COLORADO AQCC REGULATION 15 SECTION II.11.: **NO**

ESTIMATED EMISSIONS:	UNCONTROLLED ESTIMATED EMISSIONS:	EMISSIONS LIMIT:
<small>(TONS PER YEAR):</small>	<small>(TONS PER YEAR):</small>	<small>(TONS PER YEAR):</small>

<b>0.00000</b>	<b>0.00000</b>	<b>0.00000</b>
----------------	----------------	----------------

ESTIMATED EMISSIONS WITH RULE EFFECTIVENESS:  
(TONS PER YEAR)

**0.00000**

EFFECTIVE YEAR OF INVENTORY: **NOT REPORTED**

POLLUTANT NAME: **NO2 - NITROGEN DIOXIDE**

EMISSION DATA SUBMITTED YEAR: **2008**

POLLUTANT IS A HAZARDOUS AIR POLLUTANT UNDER COLORADO SECTION 25-7-109.3 C.R.S: **NO**

POLLUTANT IS A CRITERIA POLLUTANT: **YES**

POLLUTANT IS REPORTABLE AS EPCRA (SARA TITLE III) COMPOUND ONLY: **NO**

POLLUTANT IS A HAZARDOUS AIR POLLUTANT LISTED UNDER THE FEDERAL CAAA SECTION 112: **NO**

POLLUTANT IS A OZONE DEPLETING COMPOUND LISTED UNDER COLORADO AQCC REGULATION 15 SECTION II.11.: **NO**

ESTIMATED EMISSIONS:	UNCONTROLLED ESTIMATED EMISSIONS:	EMISSIONS LIMIT:
<small>(TONS PER YEAR):</small>	<small>(TONS PER YEAR):</small>	<small>(TONS PER YEAR):</small>

<b>0.01800</b>	<b>0.01800</b>	<b>0.00000</b>
----------------	----------------	----------------

ESTIMATED EMISSIONS WITH RULE EFFECTIVENESS:  
(TONS PER YEAR)

**0.00000**

### **UNIT COMMENT**

**CREMATORY FURNACE**

---

[Back to Report Summary](#)

# Leaking Storage Tank Facilities (LST)

**MAP ID# 71**

Distance from Property: 0.366 mi. (1,932 ft.) N  
Elevation: 4,990 ft. (Lower than TP)

## **FACILITY INFORMATION**

UNIQUE ID: 1996  
SITE NAME: GOODING CONOCO  
ADDRESS: 301 S COLLEGE  
FORT COLLINS, CO 80521  
COUNTY: LARIMER  
CONTACT: TECHNICAL ASSISTANCE LINE  
PHONE: 303-318-8547  
EMAIL: CDLE\_OPS\_PUBLIC\_RECORDS\_CENTER@STATE.CO.US

## **LEAKING INFORMATION**

EVENT ID:	FACILITY ID:	STATUS:	RELEASE DATE:	RELEASE SOURCE:	RELEASE CAUSE:	TYPE:	CLOSURE DATE:
2381	1996	CLOSED	5/18/1992			TIER I	5/24/1993

OPUS LINK: [CLICK HERE](#)

## **UST INFORMATION**

FACILITY ID: 1996  
EVENT ID: 2381  
FACILITY NAME: GOODING CONOCO  
ADDRESS: 301 S COLLEGE  
CITY: FORT COLLINS  
ZIPCODE: 80521  
FULL NAME: R C FUGATE OIL CO  
OWNER ID: 3564  
TANK ID: 5644  
TANK TAG: 1996-1  
CAPACITY (Gallons): 8000  
PRODUCT: GASOLINE  
TANK TYPE: UST  
TANK STATUS: PERMANENTLY CLOSED  
LOG DATE: 5/18/1992

-----  
FACILITY ID: 1996  
EVENT ID: 2381  
FACILITY NAME: GOODING CONOCO  
ADDRESS: 301 S COLLEGE  
CITY: FORT COLLINS  
ZIPCODE: 80521  
FULL NAME: R C FUGATE OIL CO  
OWNER ID: 3564  
TANK ID: 5645  
TANK TAG: 1996-2  
CAPACITY (Gallons): 3000  
PRODUCT: DIESEL

## Leaking Storage Tank Facilities (LST)

TANK TYPE: **UST**  
TANK STATUS: **PERMANENTLY CLOSED**  
LOG DATE: **5/18/1992**

-----  
FACILITY ID: **1996**  
EVENT ID: **2381**  
FACILITY NAME: **GOODING CONOCO**  
ADDRESS: **301 S COLLEGE**  
CITY: **FORT COLLINS**  
ZIPCODE: **80521**  
FULL NAME: **R C FUGATE OIL CO**  
OWNER ID: **3564**  
TANK ID: **5646**  
TANK TAG: **1996-3**  
CAPACITY (Gallons): **3000**  
PRODUCT: **GASOLINE**  
TANK TYPE: **UST**  
TANK STATUS: **PERMANENTLY CLOSED**  
LOG DATE: **5/18/1992**

-----  
FACILITY ID: **1996**  
EVENT ID: **2381**  
FACILITY NAME: **GOODING CONOCO**  
ADDRESS: **301 S COLLEGE**  
CITY: **FORT COLLINS**  
ZIPCODE: **80521**  
FULL NAME: **R C FUGATE OIL CO**  
OWNER ID: **3564**  
TANK ID: **5647**  
TANK TAG: **1996-4**  
CAPACITY (Gallons): **3000**  
PRODUCT: **GASOLINE**  
TANK TYPE: **UST**  
TANK STATUS: **PERMANENTLY CLOSED**  
LOG DATE: **5/18/1992**

---

[Back to Report Summary](#)

# Leaking Storage Tank Facilities (LST)

MAP ID# 72

Distance from Property: 0.386 mi. (2,038 ft.) N  
Elevation: 5,077 ft. (Higher than TP)

## FACILITY INFORMATION

UNIQUE ID: 3079  
SITE NAME: DIAMOND SHAMROCK #643  
ADDRESS: 525 S TAFT HILL RD  
FORT COLLINS, CO 80521  
COUNTY: LARIMER  
CONTACT: TECHNICAL ASSISTANCE LINE  
PHONE: 303-318-8547  
EMAIL: CDLE\_OPS\_PUBLIC\_RECORDS\_CENTER@STATE.CO.US

## LEAKING INFORMATION

EVENT ID:	FACILITY ID:	STATUS:	RELEASE DATE:	RELEASE SOURCE:	RELEASE CAUSE:	TYPE:	CLOSURE DATE:
4471	3079	CLOSED	11/27/1987			TIER I	3/11/1994

OPUS LINK: [CLICK HERE](#)

## UST INFORMATION

FACILITY ID: 3079  
EVENT ID: 4471  
FACILITY NAME: SHAMROCK 643  
ADDRESS: 525 S TAFT HILL RD  
CITY: FORT COLLINS  
ZIPCODE: 80521  
FULL NAME: ULTRAMAR DIAMOND SHAMROCK  
OWNER ID: 1829  
TANK ID: 8451  
TANK TAG: 3079-1  
CAPACITY (Gallons): 12000  
PRODUCT: GASOLINE  
TANK TYPE: UST  
TANK STATUS: PERMANENTLY CLOSED  
LOG DATE: 11/27/1987

-----  
FACILITY ID: 3079  
EVENT ID: 4471  
FACILITY NAME: SHAMROCK 643  
ADDRESS: 525 S TAFT HILL RD  
CITY: FORT COLLINS  
ZIPCODE: 80521  
FULL NAME: ULTRAMAR DIAMOND SHAMROCK  
OWNER ID: 1829  
TANK ID: 8452  
TANK TAG: 3079-2  
CAPACITY (Gallons): 6000  
PRODUCT: GASOLINE

## ***Leaking Storage Tank Facilities (LST)***

TANK TYPE: **UST**

TANK STATUS: **PERMANENTLY CLOSED**

LOG DATE: **11/27/1987**

---

[Back to Report Summary](#)

## Leaking Storage Tank Facilities (LST)

**MAP ID# 73**

Distance from Property: 0.396 mi. (2,091 ft.) N  
Elevation: 4,990 ft. (Lower than TP)

### FACILITY INFORMATION

UNIQUE ID: 13069

SITE NAME: DREILING BUILDING

ADDRESS: 238 S COLLEGE AVE

FORT COLLINS, CO 80524

COUNTY: LARIMER

CONTACT: TECHNICAL ASSISTANCE LINE

PHONE: 303-318-8547

EMAIL: CDLE\_OPS\_PUBLIC\_RECORDS\_CENTER@STATE.CO.US

### LEAKING INFORMATION

EVENT ID:	FACILITY ID:	STATUS:	RELEASE DATE:	RELEASE SOURCE:	RELEASE CAUSE:	TYPE:	CLOSURE DATE:
1235	13069	CLOSED	3/23/1994			TIER I	9/10/2008

OPUS LINK: [CLICK HERE](#)

[Back to Report Summary](#)

## Leaking Underground Storage Tanks Trust Fund Sites (LUSTTRUST)

**MAP ID# 73**

Distance from Property: 0.396 mi. (2,091 ft.) N

Elevation: 4,990 ft. (Lower than TP)

### **FACILITY INFORMATION**

UNIQUE ID: 00177-0001151

AGENCY ID: 1235

NAME: DREILING BUILDING

ADDRESS: 238 S COLLEGE AVE  
FORT COLLINS, CO 80524

COUNTY: LARIMER

COMMENTS: EVENT DATE: 3/23/94

### **NOT REPORTED**

COSTIS LINK: [HTTP://COSTIS.CDLE.STATE.CO.US/EVENT.ASP?H\\_ID=1235](HTTP://COSTIS.CDLE.STATE.CO.US/EVENT.ASP?H_ID=1235)

---

[Back to Report Summary](#)

# Leaking Storage Tank Facilities (LST)

**MAP ID# 74**

Distance from Property: 0.409 mi. (2,160 ft.) SE  
Elevation: 4,984 ft. (Lower than TP)

## FACILITY INFORMATION

UNIQUE ID: 10212  
SITE NAME: LLOYDS SERVICE  
ADDRESS: 500 GARFIELD ST  
FORT COLLINS, CO 80524  
COUNTY: LARIMER  
CONTACT: JENNIFER STRAUSS  
PHONE: 303-318-8548  
EMAIL: JENNIFER.STRAUSS@STATE.CO.US

## LEAKING INFORMATION

EVENT ID:	FACILITY ID:	STATUS:	RELEASE DATE:	RELEASE SOURCE:	RELEASE CAUSE:	TYPE:	CLOSURE DATE:
12744	10212	CLOSED	5/10/2017	DISPENSER - OTHER FITTINGS	UNKNOWN	TIER I	11/6/2017

OPUS LINK: [CLICK HERE](#)

12744	10212	CLOSED	5/11/2017	DISPENSER - OTHER FITTINGS	UNKNOWN	TIER I	11/6/2017
-------	-------	--------	-----------	----------------------------	---------	--------	-----------

OPUS LINK: [CLICK HERE](#)

## UST INFORMATION

FACILITY ID: 10212  
EVENT ID: 12744  
FACILITY NAME: LLOYDS SERVICE  
ADDRESS: 500 GARFIELD ST  
CITY: FORT COLLINS  
ZIPCODE: 80524  
FULL NAME: LLOYD SCHMIDT  
OWNER ID: 3430  
TANK ID: 27542  
TANK TAG: 10212-1  
CAPACITY (Gallons): 4000  
PRODUCT: UNLEADED REGULAR (RUL)  
TANK TYPE: UST  
TANK STATUS: PERMANENTLY CLOSED  
LOG DATE: 5/11/2017

-----  
FACILITY ID: 10212  
EVENT ID: 12744  
FACILITY NAME: LLOYDS SERVICE  
ADDRESS: 500 GARFIELD ST  
CITY: FORT COLLINS  
ZIPCODE: 80524  
FULL NAME: LLOYD SCHMIDT  
OWNER ID: 3430  
TANK ID: 27543



## Leaking Storage Tank Facilities (LST)

TANK TAG: **10212-2**  
CAPACITY (Gallons): **4000**  
PRODUCT: **UNLEADED REGULAR (RUL)**  
TANK TYPE: **UST**  
TANK STATUS: **PERMANENTLY CLOSED**  
LOG DATE: **5/11/2017**

-----  
FACILITY ID: **10212**  
EVENT ID: **12744**  
FACILITY NAME: **LLOYDS SERVICE**  
ADDRESS: **500 GARFIELD ST**  
CITY: **FORT COLLINS**  
ZIPCODE: **80524**  
FULL NAME: **LLOYD SCHMIDT**  
OWNER ID: **3430**  
TANK ID: **27544**  
TANK TAG: **10212-3**  
CAPACITY (Gallons): **4000**  
PRODUCT: **DIESEL**  
TANK TYPE: **UST**  
TANK STATUS: **PERMANENTLY CLOSED**  
LOG DATE: **5/11/2017**

-----  
FACILITY ID: **10212**  
EVENT ID: **12744**  
FACILITY NAME: **LLOYDS SERVICE**  
ADDRESS: **500 GARFIELD ST**  
CITY: **FORT COLLINS**  
ZIPCODE: **80524**  
FULL NAME: **LLOYD SCHMIDT**  
OWNER ID: **3430**  
TANK ID: **27545**  
TANK TAG: **10212-4**  
CAPACITY (Gallons): **500**  
PRODUCT: **USED OIL (WASTE OIL)**  
TANK TYPE: **UST**  
TANK STATUS: **PERMANENTLY CLOSED**  
LOG DATE: **5/11/2017**

---

[Back to Report Summary](#)

## Solid Waste Facilities (SWF)

**MAP ID# 74**

Distance from Property: 0.409 mi. (2,160 ft.) SE  
Elevation: 4,984 ft. (Lower than TP)

### **SITE INFORMATION**

GEOSEARCH ID: 217WTR

NAME: LLOYD'S SERVICE

ADDRESS: 500 GARFIELD ST.

FT. COLLINS, CO 80524

COUNTY:

CERTIFICATION ID: 217

FACILITY TYPE: REGISTERED TIRE HAULER

TIRE RETAILER/WHOLESALE: YES

HAULER: NO

END USER: NO

COLLECTION: NO

PROCESSOR: NO

MONOFILL: NO

---

[Back to Report Summary](#)

# Air Pollution Control Division Permitted Facilities (APCDP)

MAP ID# 75

Distance from Property: 0.429 mi. (2,265 ft.) S  
Elevation: 5,124 ft. (Higher than TP)

## SITE INFORMATION

SITE ID: 069-0203  
FACILITY NAME: PEERLESS TYRE CO INC 813  
ADDRESS: 3045 W PROSPECT RD  
FORT COLLINS, CO 80526-1034  
PERMIT NAME: PEERLESS TYRE CO INC 813  
FACILITY CLASSIFICATION: 0

## AIR PROGRAM

AIR PROGRAM CLASSIFICATION: 'A'=Major, 'B'=Minor, 'SM'=Synthetic Minor, 'ND'=No Major Source Threshold Defined, 'C'=Unknown, 'BLANK'= BLANK FIELD

AIR PROGRAM CLASS: MINOR  
ACID PRECIPITATION: BLANK APEN EXEMPT: BLANK CFC TRACKING: BLANK  
CONDENSATE STORAGE TANK: BLANK FESOP (NON-TITLE V): BLANK MACT (SEC. 63 NESHAPS): BLANK  
NESHAP: BLANK NON FEDERALLY REPORTABLE SOURCE: BLANK FEDERAL NSPS: BLANK  
STATE NSPS: BLANK NSR: BLANK PSD: BLANK SIP SOURCE UNDER FEDERAL JURISDICTION: BLANK  
SIP SOURCE: B TITLE V PERMITS: BLANK NATIVE AMERICAN: BLANK

PLANT AIR PROGRAM:

PROPERTY AREA: NOT REPORTED

COMPLIANCE MONITORING SYSTEM: NOT REPORTED

DATE COMPLIANCE MONITORING SYSTEM: 01/27/04

STANDARD INDUSTRIAL DESCRIPTION:

**AUTOMOTIVE DEALERS AND GASOLINE SERVICE STATIONS - GASOLINE SERVICE STATION**

## SITE CONTACT INFORMATION

CONTACT NAME: BRUCE COUPE  
CONTACT PHONE: (303)371-4300 EXT 10  
SITE DESCRIPTION: RETAIL GASOLINE STATION  
COMMENTS:

**NOT REPORTED**

## OWNER INFORMATION

OWNER CUSTOMER #: 8405771840  
OWNER NAME: PEERLESS TYRE CO INC  
ADDRESS: 5000 KINGSTON ST.  
DENVER, 08 80239  
OWNER MAIL NAME: BRUCE COUPE  
OWNER MAIL PHONE: (720)274-0604  
SITE OWNER DESCRIPTION: RETAIL GASOLINE STATION

## SITE POLLUTANT INFORMATION

EFFECTIVE YEAR OF INVENTORY: 2011  
POLLUTANT NAME: 71432 - BENZENE  
EMISSION DATA SUBMITTED YEAR: 2006  
POLLUTANT IS A HAZARDOUS AIR POLLUTANT UNDER COLORADO SECTION 25-7-109.3 C.R.S.: NO  
POLLUTANT IS A CRITERIA POLLUTANT: NO  
POLLUTANT IS REPORTABLE AS EPCRA (SARA TITLE III) COMPOUND ONLY: NO  
POLLUTANT IS A HAZARDOUS AIR POLLUTANT LISTED UNDER THE FEDERAL CAAA SECTION 112: YES  
POLLUTANT IS A OZONE DEPLETING COMPOUND LISTED UNDER COLORADO AQCC REGULATION 15 SECTION II.11.: NO

## Air Pollution Control Division Permitted Facilities (APCDP)

ESTIMATED EMISSIONS: (TONS PER YEAR):	UNCONTROLLED ESTIMATED EMISSIONS: (TONS PER YEAR):	EMISSIONS LIMIT: (TONS PER YEAR):
<b>0.08490</b>	<b>0.08490</b>	<b>0.00000</b>

ESTIMATED EMISSIONS WITH RULE EFFECTIVENESS:  
(TONS PER YEAR)

**0.00000**

EFFECTIVE YEAR OF INVENTORY: **2011**  
POLLUTANT NAME: **VOC - VOLATILE ORGANIC COMPOUNDS**  
EMISSION DATA SUBMITTED YEAR: **2006**  
POLLUTANT IS A HAZARDOUS AIR POLLUTANT UNDER COLORADO SECTION 25-7-109.3 C.R.S: **NO**  
POLLUTANT IS A CRITERIA POLLUTANT: **YES**  
POLLUTANT IS REPORTABLE AS EPCRA (SARA TITLE III) COMPOUND ONLY: **NO**  
POLLUTANT IS A HAZARDOUS AIR POLLUTANT LISTED UNDER THE FEDERAL CAAA SECTION 112: **NO**  
POLLUTANT IS A OZONE DEPLETING COMPOUND LISTED UNDER COLORADO AQCC REGULATION 15 SECTION II.11.: **NO**

ESTIMATED EMISSIONS: (TONS PER YEAR):	UNCONTROLLED ESTIMATED EMISSIONS: (TONS PER YEAR):	EMISSIONS LIMIT: (TONS PER YEAR):
<b>7.66482</b>	<b>7.66482</b>	<b>0.00000</b>

ESTIMATED EMISSIONS WITH RULE EFFECTIVENESS:  
(TONS PER YEAR)

**0.00000**

### **STACK**

EFFECTIVE YEAR OF INVENTORY: **2011**  
EMISSION DATA SUBMITTED YEAR: **2006**  
EMISSION RELEASE POINT (STACK): **3 UNDERGROUND GASOLINE TANKS**  
STACK GAS FLOW RATE:            STACK GAS FLOW RATE (NEI COMPATIBLE):  
(CUBIC FEET PER MINUTE):            (CUBIC FEET PER MINUTE):

<b>0.00000</b>	<b>0.00000</b>
----------------	----------------

STACK HEIGHT:            STACK DIAMETER:            PLUME HEIGHT:  
**0.00000**                    **0.00000**                    **15.00000**

STACK TYPE DESCRIPTION:  
**FUGITIVE EMISSIONS, NO STACK EXISTS**

### **STACK POLLUTANT**

EFFECTIVE YEAR OF INVENTORY: **NOT REPORTED**  
POLLUTANT NAME: **VOC - VOLATILE ORGANIC COMPOUNDS**  
EMISSION DATA SUBMITTED YEAR: **2006**  
POLLUTANT IS A HAZARDOUS AIR POLLUTANT UNDER COLORADO SECTION 25-7-109.3 C.R.S: **NO**  
POLLUTANT IS A CRITERIA POLLUTANT: **YES**  
POLLUTANT IS REPORTABLE AS EPCRA (SARA TITLE III) COMPOUND ONLY: **NO**  
POLLUTANT IS A HAZARDOUS AIR POLLUTANT LISTED UNDER THE FEDERAL CAAA SECTION 112: **NO**  
POLLUTANT IS A OZONE DEPLETING COMPOUND LISTED UNDER COLORADO AQCC REGULATION 15 SECTION II.11.: **NO**

ESTIMATED EMISSIONS: (TONS PER YEAR):	UNCONTROLLED ESTIMATED EMISSIONS: (TONS PER YEAR):	EMISSIONS LIMIT: (TONS PER YEAR):
<b>7.66482</b>	<b>7.66482</b>	<b>0.00000</b>

ESTIMATED EMISSIONS WITH RULE EFFECTIVENESS:  
(TONS PER YEAR)

**0.00000**

## Air Pollution Control Division Permitted Facilities (APCDP)

EFFECTIVE YEAR OF INVENTORY: **NOT REPORTED**

POLLUTANT NAME: **71432 - BENZENE**

EMISSION DATA SUBMITTED YEAR: **2006**

POLLUTANT IS A HAZARDOUS AIR POLLUTANT UNDER COLORADO SECTION 25-7-109.3 C.R.S: **NO**

POLLUTANT IS A CRITERIA POLLUTANT: **NO**

POLLUTANT IS REPORTABLE AS EPCRA (SARA TITLE III) COMPOUND ONLY: **NO**

POLLUTANT IS A HAZARDOUS AIR POLLUTANT LISTED UNDER THE FEDERAL CAAA SECTION 112: **YES**

POLLUTANT IS A OZONE DEPLETING COMPOUND LISTED UNDER COLORADO AQCC REGULATION 15 SECTION II.11.: **NO**

ESTIMATED EMISSIONS: UNCONTROLLED ESTIMATED EMISSIONS: EMISSIONS LIMIT:

(TONS PER YEAR):

(TONS PER YEAR):

(TONS PER YEAR):

**0.08490**

**0.08490**

**0.00000**

ESTIMATED EMISSIONS WITH RULE EFFECTIVENESS:

(TONS PER YEAR)

**0.00000**

### UNIT COMMENT

**-NO COMMENTS REPORTED**

[Back to Report Summary](#)

# Leaking Storage Tank Facilities (LST)

**MAP ID# 75**

Distance from Property: 0.429 mi. (2,265 ft.) S  
Elevation: 5,124 ft. (Higher than TP)

## FACILITY INFORMATION

UNIQUE ID: 11340  
SITE NAME: FORT COLLINS WEST U-PUMP-IT  
ADDRESS: 3045 W PROSPECT  
FORT COLLINS, CO 80521  
COUNTY: LARIMER  
CONTACT: TECHNICAL ASSISTANCE LINE  
PHONE: 303-318-8547  
EMAIL: CDLE\_OPS\_PUBLIC\_RECORDS\_CENTER@STATE.CO.US

## LEAKING INFORMATION

EVENT ID:	FACILITY ID:	STATUS:	RELEASE DATE:	RELEASE SOURCE:	RELEASE CAUSE:	TYPE:	CLOSURE DATE:
1806	11340	CLOSED	1/31/1995	TANK	OTHER	TIER I	3/6/1995
OPUS LINK: <a href="#">CLICK HERE</a>							
1806	11340	CLOSED	1/31/1995			TIER I	3/6/1995
OPUS LINK: <a href="#">CLICK HERE</a>							
1810	11340	CLOSED	9/17/1992	TANK	OTHER	TIER II	1/4/2005
OPUS LINK: <a href="#">CLICK HERE</a>							
1810	11340	CLOSED	9/17/1992			TIER II	1/4/2005
OPUS LINK: <a href="#">CLICK HERE</a>							
1826	11340	CLOSED	6/7/1990	TANK	OTHER	TIER I	10/26/1994
OPUS LINK: <a href="#">CLICK HERE</a>							
1826	11340	CLOSED	6/7/1990			TIER I	10/26/1994
OPUS LINK: <a href="#">CLICK HERE</a>							
11712	11340	CLOSED	8/24/2012	TANK	OTHER	TIER I	10/2/2012
OPUS LINK: <a href="#">CLICK HERE</a>							

## UST INFORMATION

FACILITY ID: 11340  
EVENT ID: 1806  
FACILITY NAME: W FORT COLLINS U-PUMP-IT  
ADDRESS: 3045 W PROSPECT  
CITY: FORT COLLINS  
ZIPCODE: 80521  
FULL NAME: PEERLESS TYRE COMPANY  
OWNER ID: 1851  
TANK ID: 31185  
TANK TAG: 11340-1  
CAPACITY (Gallons): 12000  
PRODUCT: UNLEADED REGULAR (RUL)  
TANK TYPE: UST  
TANK STATUS: PERMANENTLY CLOSED  
LOG DATE: 1/31/1995

-----

## Leaking Storage Tank Facilities (LST)

FACILITY ID: 11340  
EVENT ID: 1810  
FACILITY NAME: W FORT COLLINS U-PUMP-IT  
ADDRESS: 3045 W PROSPECT  
CITY: FORT COLLINS  
ZIPCODE: 80521  
FULL NAME: PEERLESS TYRE COMPANY  
OWNER ID: 1851  
TANK ID: 31185  
TANK TAG: 11340-1  
CAPACITY (Gallons): 12000  
PRODUCT: UNLEADED REGULAR (RUL)  
TANK TYPE: UST  
TANK STATUS: PERMANENTLY CLOSED  
LOG DATE: 9/17/1992

-----  
FACILITY ID: 11340  
EVENT ID: 1826  
FACILITY NAME: W FORT COLLINS U-PUMP-IT  
ADDRESS: 3045 W PROSPECT  
CITY: FORT COLLINS  
ZIPCODE: 80521  
FULL NAME: PEERLESS TYRE COMPANY  
OWNER ID: 1851  
TANK ID: 31185  
TANK TAG: 11340-1  
CAPACITY (Gallons): 12000  
PRODUCT: UNLEADED REGULAR (RUL)  
TANK TYPE: UST  
TANK STATUS: PERMANENTLY CLOSED  
LOG DATE: 6/7/1990

-----  
FACILITY ID: 11340  
EVENT ID: 11712  
FACILITY NAME: W FORT COLLINS U-PUMP-IT  
ADDRESS: 3045 W PROSPECT  
CITY: FORT COLLINS  
ZIPCODE: 80521  
FULL NAME: PEERLESS TYRE COMPANY  
OWNER ID: 1851  
TANK ID: 31185  
TANK TAG: 11340-1  
CAPACITY (Gallons): 12000  
PRODUCT: UNLEADED REGULAR (RUL)  
TANK TYPE: UST

## Leaking Storage Tank Facilities (LST)

TANK STATUS: PERMANENTLY CLOSED

LOG DATE: 8/27/2012

-----  
FACILITY ID: 11340

EVENT ID: 1806

FACILITY NAME: W FORT COLLINS U-PUMP-IT

ADDRESS: 3045 W PROSPECT

CITY: FORT COLLINS

ZIPCODE: 80521

FULL NAME: PEERLESS TYRE COMPANY

OWNER ID: 1851

TANK ID: 31186

TANK TAG: 11340-2

CAPACITY (Gallons): 12000

PRODUCT: UNLEADED PREMIUM (PUL)

TANK TYPE: UST

TANK STATUS: PERMANENTLY CLOSED

LOG DATE: 1/31/1995

-----  
FACILITY ID: 11340

EVENT ID: 1810

FACILITY NAME: W FORT COLLINS U-PUMP-IT

ADDRESS: 3045 W PROSPECT

CITY: FORT COLLINS

ZIPCODE: 80521

FULL NAME: PEERLESS TYRE COMPANY

OWNER ID: 1851

TANK ID: 31186

TANK TAG: 11340-2

CAPACITY (Gallons): 12000

PRODUCT: UNLEADED PREMIUM (PUL)

TANK TYPE: UST

TANK STATUS: PERMANENTLY CLOSED

LOG DATE: 9/17/1992

-----  
FACILITY ID: 11340

EVENT ID: 1826

FACILITY NAME: W FORT COLLINS U-PUMP-IT

ADDRESS: 3045 W PROSPECT

CITY: FORT COLLINS

ZIPCODE: 80521

FULL NAME: PEERLESS TYRE COMPANY

OWNER ID: 1851

TANK ID: 31186



## Leaking Storage Tank Facilities (LST)

TANK TAG: 11340-2  
CAPACITY (Gallons): 12000  
PRODUCT: UNLEADED PREMIUM (PUL)  
TANK TYPE: UST  
TANK STATUS: PERMANENTLY CLOSED  
LOG DATE: 6/7/1990

-----  
FACILITY ID: 11340  
EVENT ID: 11712  
FACILITY NAME: W FORT COLLINS U-PUMP-IT  
ADDRESS: 3045 W PROSPECT  
CITY: FORT COLLINS  
ZIPCODE: 80521  
FULL NAME: PEERLESS TYRE COMPANY  
OWNER ID: 1851  
TANK ID: 31186  
TANK TAG: 11340-2  
CAPACITY (Gallons): 12000  
PRODUCT: UNLEADED PREMIUM (PUL)  
TANK TYPE: UST  
TANK STATUS: PERMANENTLY CLOSED  
LOG DATE: 8/27/2012

-----  
FACILITY ID: 11340  
EVENT ID: 1806  
FACILITY NAME: W FORT COLLINS U-PUMP-IT  
ADDRESS: 3045 W PROSPECT  
CITY: FORT COLLINS  
ZIPCODE: 80521  
FULL NAME: PEERLESS TYRE COMPANY  
OWNER ID: 1851  
TANK ID: 31187  
TANK TAG: 11340-3  
CAPACITY (Gallons): 4000  
PRODUCT: GASOLINE  
TANK TYPE: UST  
TANK STATUS: PERMANENTLY CLOSED  
LOG DATE: 1/31/1995

-----  
FACILITY ID: 11340  
EVENT ID: 1810  
FACILITY NAME: W FORT COLLINS U-PUMP-IT  
ADDRESS: 3045 W PROSPECT  
CITY: FORT COLLINS

## Leaking Storage Tank Facilities (LST)

ZIPCODE: 80521  
FULL NAME: PEERLESS TYRE COMPANY  
OWNER ID: 1851  
TANK ID: 31187  
TANK TAG: 11340-3  
CAPACITY (Gallons): 4000  
PRODUCT: GASOLINE  
TANK TYPE: UST  
TANK STATUS: PERMANENTLY CLOSED  
LOG DATE: 9/17/1992

-----  
FACILITY ID: 11340  
EVENT ID: 1826  
FACILITY NAME: W FORT COLLINS U-PUMP-IT  
ADDRESS: 3045 W PROSPECT  
CITY: FORT COLLINS  
ZIPCODE: 80521  
FULL NAME: PEERLESS TYRE COMPANY  
OWNER ID: 1851  
TANK ID: 31187  
TANK TAG: 11340-3  
CAPACITY (Gallons): 4000  
PRODUCT: GASOLINE  
TANK TYPE: UST  
TANK STATUS: PERMANENTLY CLOSED  
LOG DATE: 6/7/1990

-----  
FACILITY ID: 11340  
EVENT ID: 11712  
FACILITY NAME: W FORT COLLINS U-PUMP-IT  
ADDRESS: 3045 W PROSPECT  
CITY: FORT COLLINS  
ZIPCODE: 80521  
FULL NAME: PEERLESS TYRE COMPANY  
OWNER ID: 1851  
TANK ID: 31187  
TANK TAG: 11340-3  
CAPACITY (Gallons): 4000  
PRODUCT: GASOLINE  
TANK TYPE: UST  
TANK STATUS: PERMANENTLY CLOSED  
LOG DATE: 8/27/2012

---

[Back to Report Summary](#)

# Leaking Storage Tank Facilities (LST)

**MAP ID# 76**

Distance from Property: 0.441 mi. (2,328 ft.) N  
Elevation: 5,077 ft. (Higher than TP)

## FACILITY INFORMATION

UNIQUE ID: 11172  
SITE NAME: TAFT HILL CONOCO  
ADDRESS: 501 S TAFT HILL RD  
FORT COLLINS, CO 80521  
COUNTY: LARIMER  
CONTACT: TECHNICAL ASSISTANCE LINE  
PHONE: 303-318-8547  
EMAIL: CDLE\_OPS\_PUBLIC\_RECORDS\_CENTER@STATE.CO.US

## LEAKING INFORMATION

EVENT ID:	FACILITY ID:	STATUS:	RELEASE DATE:	RELEASE SOURCE:	RELEASE CAUSE:	TYPE:	CLOSURE DATE:
5607	11172	CLOSED	8/12/1987	UNKNOWN	UNKNOWN	TIER I	1/4/2000
OPUS LINK: <a href="#">CLICK HERE</a>							
5607	11172	CLOSED	8/12/1987			TIER I	1/4/2000
OPUS LINK: <a href="#">CLICK HERE</a>							
7853	11172	CLOSED				TIER I	10/27/1999
OPUS LINK: <a href="#">CLICK HERE</a>							
13590	11172	CLOSED	11/7/2019	UNKNOWN	UNKNOWN	TIER I	6/11/2020
OPUS LINK: <a href="#">CLICK HERE</a>							

## UST INFORMATION

FACILITY ID: 11172  
EVENT ID: 5607  
FACILITY NAME: DB PUMPS  
ADDRESS: 501 S TAFT HILL RD  
CITY: FORT COLLINS  
ZIPCODE: 80521  
FULL NAME: AMRAJ II INC  
OWNER ID: 23236  
TANK ID: 30604  
TANK TAG: 11172-1  
CAPACITY (Gallons): 10000  
PRODUCT: GASOLINE  
TANK TYPE: UST  
TANK STATUS: PERMANENTLY CLOSED  
LOG DATE: 11/26/1990

-----  
FACILITY ID: 11172  
EVENT ID: 7853  
FACILITY NAME: DB PUMPS  
ADDRESS: 501 S TAFT HILL RD  
CITY: FORT COLLINS  
ZIPCODE: 80521

## Leaking Storage Tank Facilities (LST)

FULL NAME: **AMRAJ II INC**  
OWNER ID: **23236**  
TANK ID: **30604**  
TANK TAG: **11172-1**  
CAPACITY (Gallons): **10000**  
PRODUCT: **GASOLINE**  
TANK TYPE: **UST**  
TANK STATUS: **PERMANENTLY CLOSED**  
LOG DATE: **11/1/1999**

-----  
FACILITY ID: **11172**  
EVENT ID: **13590**  
FACILITY NAME: **DB PUMPS**  
ADDRESS: **501 S TAFT HILL RD**  
CITY: **FORT COLLINS**  
ZIPCODE: **80521**  
FULL NAME: **AMRAJ II INC**  
OWNER ID: **23236**  
TANK ID: **30604**  
TANK TAG: **11172-1**  
CAPACITY (Gallons): **10000**  
PRODUCT: **GASOLINE**  
TANK TYPE: **UST**  
TANK STATUS: **PERMANENTLY CLOSED**  
LOG DATE: **11/7/2019**

-----  
FACILITY ID: **11172**  
EVENT ID: **5607**  
FACILITY NAME: **DB PUMPS**  
ADDRESS: **501 S TAFT HILL RD**  
CITY: **FORT COLLINS**  
ZIPCODE: **80521**  
FULL NAME: **AMRAJ II INC**  
OWNER ID: **23236**  
TANK ID: **30605**  
TANK TAG: **11172-2**  
CAPACITY (Gallons): **4000**  
PRODUCT: **GASOLINE**  
TANK TYPE: **UST**  
TANK STATUS: **PERMANENTLY CLOSED**  
LOG DATE: **11/26/1990**

-----  
FACILITY ID: **11172**  
EVENT ID: **7853**

## Leaking Storage Tank Facilities (LST)

FACILITY NAME: **DB PUMPS**  
ADDRESS: **501 S TAFT HILL RD**  
CITY: **FORT COLLINS**  
ZIPCODE: **80521**  
FULL NAME: **AMRAJ II INC**  
OWNER ID: **23236**  
TANK ID: **30605**  
TANK TAG: **11172-2**  
CAPACITY (Gallons): **4000**  
PRODUCT: **GASOLINE**  
TANK TYPE: **UST**  
TANK STATUS: **PERMANENTLY CLOSED**  
LOG DATE: **11/1/1999**

-----  
FACILITY ID: **11172**  
EVENT ID: **13590**  
FACILITY NAME: **DB PUMPS**  
ADDRESS: **501 S TAFT HILL RD**  
CITY: **FORT COLLINS**  
ZIPCODE: **80521**  
FULL NAME: **AMRAJ II INC**  
OWNER ID: **23236**  
TANK ID: **30605**  
TANK TAG: **11172-2**  
CAPACITY (Gallons): **4000**  
PRODUCT: **GASOLINE**  
TANK TYPE: **UST**  
TANK STATUS: **PERMANENTLY CLOSED**  
LOG DATE: **11/7/2019**

-----  
FACILITY ID: **11172**  
EVENT ID: **5607**  
FACILITY NAME: **DB PUMPS**  
ADDRESS: **501 S TAFT HILL RD**  
CITY: **FORT COLLINS**  
ZIPCODE: **80521**  
FULL NAME: **AMRAJ II INC**  
OWNER ID: **23236**  
TANK ID: **30606**  
TANK TAG: **11172-3**  
CAPACITY (Gallons): **4000**  
PRODUCT: **GASOLINE**  
TANK TYPE: **UST**  
TANK STATUS: **PERMANENTLY CLOSED**  
LOG DATE: **11/26/1990**

## Leaking Storage Tank Facilities (LST)

-----  
FACILITY ID: 11172  
EVENT ID: 7853  
FACILITY NAME: DB PUMPS  
ADDRESS: 501 S TAFT HILL RD  
CITY: FORT COLLINS  
ZIPCODE: 80521  
FULL NAME: AMRAJ II INC  
OWNER ID: 23236  
TANK ID: 30606  
TANK TAG: 11172-3  
CAPACITY (Gallons): 4000  
PRODUCT: GASOLINE  
TANK TYPE: UST  
TANK STATUS: PERMANENTLY CLOSED  
LOG DATE: 11/1/1999

-----  
FACILITY ID: 11172  
EVENT ID: 13590  
FACILITY NAME: DB PUMPS  
ADDRESS: 501 S TAFT HILL RD  
CITY: FORT COLLINS  
ZIPCODE: 80521  
FULL NAME: AMRAJ II INC  
OWNER ID: 23236  
TANK ID: 30606  
TANK TAG: 11172-3  
CAPACITY (Gallons): 4000  
PRODUCT: GASOLINE  
TANK TYPE: UST  
TANK STATUS: PERMANENTLY CLOSED  
LOG DATE: 11/7/2019

-----  
FACILITY ID: 11172  
EVENT ID: 5607  
FACILITY NAME: DB PUMPS  
ADDRESS: 501 S TAFT HILL RD  
CITY: FORT COLLINS  
ZIPCODE: 80521  
FULL NAME: AMRAJ II INC  
OWNER ID: 23236  
TANK ID: 30607  
TANK TAG: 11172-4  
CAPACITY (Gallons): 550  
PRODUCT: USED OIL (WASTE OIL)

## Leaking Storage Tank Facilities (LST)

TANK TYPE: UST  
TANK STATUS: PERMANENTLY CLOSED  
LOG DATE: 11/26/1990

-----  
FACILITY ID: 11172  
EVENT ID: 7853  
FACILITY NAME: DB PUMPS  
ADDRESS: 501 S TAFT HILL RD  
CITY: FORT COLLINS  
ZIPCODE: 80521  
FULL NAME: AMRAJ II INC  
OWNER ID: 23236  
TANK ID: 30607  
TANK TAG: 11172-4  
CAPACITY (Gallons): 550  
PRODUCT: USED OIL (WASTE OIL)  
TANK TYPE: UST  
TANK STATUS: PERMANENTLY CLOSED  
LOG DATE: 11/1/1999

-----  
FACILITY ID: 11172  
EVENT ID: 13590  
FACILITY NAME: DB PUMPS  
ADDRESS: 501 S TAFT HILL RD  
CITY: FORT COLLINS  
ZIPCODE: 80521  
FULL NAME: AMRAJ II INC  
OWNER ID: 23236  
TANK ID: 30607  
TANK TAG: 11172-4  
CAPACITY (Gallons): 550  
PRODUCT: USED OIL (WASTE OIL)  
TANK TYPE: UST  
TANK STATUS: PERMANENTLY CLOSED  
LOG DATE: 11/7/2019

-----  
FACILITY ID: 11172  
EVENT ID: 5607  
FACILITY NAME: DB PUMPS  
ADDRESS: 501 S TAFT HILL RD  
CITY: FORT COLLINS  
ZIPCODE: 80521  
FULL NAME: AMRAJ II INC  
OWNER ID: 23236

## Leaking Storage Tank Facilities (LST)

TANK ID: 30608  
TANK TAG: 11172-5  
CAPACITY (Gallons): 12000  
PRODUCT: UNLEADED REGULAR (RUL)  
TANK TYPE: UST  
TANK STATUS: PERMANENTLY CLOSED  
LOG DATE: 11/26/1990

-----  
FACILITY ID: 11172  
EVENT ID: 7853  
FACILITY NAME: DB PUMPS  
ADDRESS: 501 S TAFT HILL RD  
CITY: FORT COLLINS  
ZIPCODE: 80521  
FULL NAME: AMRAJ II INC  
OWNER ID: 23236  
TANK ID: 30608  
TANK TAG: 11172-5  
CAPACITY (Gallons): 12000  
PRODUCT: UNLEADED REGULAR (RUL)  
TANK TYPE: UST  
TANK STATUS: PERMANENTLY CLOSED  
LOG DATE: 11/1/1999

-----  
FACILITY ID: 11172  
EVENT ID: 13590  
FACILITY NAME: DB PUMPS  
ADDRESS: 501 S TAFT HILL RD  
CITY: FORT COLLINS  
ZIPCODE: 80521  
FULL NAME: AMRAJ II INC  
OWNER ID: 23236  
TANK ID: 30608  
TANK TAG: 11172-5  
CAPACITY (Gallons): 12000  
PRODUCT: UNLEADED REGULAR (RUL)  
TANK TYPE: UST  
TANK STATUS: PERMANENTLY CLOSED  
LOG DATE: 11/7/2019

-----  
FACILITY ID: 11172  
EVENT ID: 5607  
FACILITY NAME: DB PUMPS  
ADDRESS: 501 S TAFT HILL RD



## Leaking Storage Tank Facilities (LST)

CITY: **FORT COLLINS**  
ZIPCODE: **80521**  
FULL NAME: **AMRAJ II INC**  
OWNER ID: **23236**  
TANK ID: **30609**  
TANK TAG: **11172-6**  
CAPACITY (Gallons): **12000**  
PRODUCT: **UNLEADED PREMIUM (PUL)**  
TANK TYPE: **UST**  
TANK STATUS: **PERMANENTLY CLOSED**  
LOG DATE: **11/26/1990**

-----  
FACILITY ID: **11172**  
EVENT ID: **7853**  
FACILITY NAME: **DB PUMPS**  
ADDRESS: **501 S TAFT HILL RD**  
CITY: **FORT COLLINS**  
ZIPCODE: **80521**  
FULL NAME: **AMRAJ II INC**  
OWNER ID: **23236**  
TANK ID: **30609**  
TANK TAG: **11172-6**  
CAPACITY (Gallons): **12000**  
PRODUCT: **UNLEADED PREMIUM (PUL)**  
TANK TYPE: **UST**  
TANK STATUS: **PERMANENTLY CLOSED**  
LOG DATE: **11/1/1999**

-----  
FACILITY ID: **11172**  
EVENT ID: **13590**  
FACILITY NAME: **DB PUMPS**  
ADDRESS: **501 S TAFT HILL RD**  
CITY: **FORT COLLINS**  
ZIPCODE: **80521**  
FULL NAME: **AMRAJ II INC**  
OWNER ID: **23236**  
TANK ID: **30609**  
TANK TAG: **11172-6**  
CAPACITY (Gallons): **12000**  
PRODUCT: **UNLEADED PREMIUM (PUL)**  
TANK TYPE: **UST**  
TANK STATUS: **PERMANENTLY CLOSED**  
LOG DATE: **11/7/2019**

---

[Back to Report Summary](#)

## Leaking Storage Tank Facilities (LST)

**MAP ID# 77**

Distance from Property: 0.442 mi. (2,334 ft.) N  
Elevation: 5,047 ft. (Equal to TP)

### **FACILITY INFORMATION**

UNIQUE ID: 13515

SITE NAME: CITY PARK LAKE

ADDRESS: MULBERRY & BRYAN ST  
FORT COLLINS, CO 80524

COUNTY: LARIMER

CONTACT: TECHNICAL ASSISTANCE LINE

PHONE: 303-318-8547

EMAIL: CDLE\_OPS\_PUBLIC\_RECORDS\_CENTER@STATE.CO.US

### **LEAKING INFORMATION**

EVENT ID:	FACILITY ID:	STATUS:	RELEASE DATE:	RELEASE SOURCE:	RELEASE CAUSE:	TYPE:	CLOSURE DATE:
4937	13515	CLOSED				TIER I	7/1/1990

OPUS LINK: [CLICK HERE](#)

[Back to Report Summary](#)

# Leaking Storage Tank Facilities (LST)

**MAP ID# 78**

Distance from Property: 0.461 mi. (2,434 ft.) S  
Elevation: 5,004 ft. (Lower than TP)

## FACILITY INFORMATION

UNIQUE ID: 11278  
SITE NAME: CSU MOTOR POOL - MAIN CAMPUS  
ADDRESS: 201 W PITKIN ST  
FORT COLLINS, CO 80521  
COUNTY: LARIMER  
CONTACT: TECHNICAL ASSISTANCE LINE  
PHONE: 303-318-8547  
EMAIL: CDLE\_OPS\_PUBLIC\_RECORDS\_CENTER@STATE.CO.US

## LEAKING INFORMATION

EVENT ID:	FACILITY ID:	STATUS:	RELEASE DATE:	RELEASE SOURCE:	RELEASE CAUSE:	TYPE:	CLOSURE DATE:
738	11278	CLOSED	1/24/1997			TIER II	7/26/2006

OPUS LINK: [CLICK HERE](#)

## UST INFORMATION

FACILITY ID: 11278  
EVENT ID: 738  
FACILITY NAME: TRANSPORTATION SERVICES  
ADDRESS: 201 W PITKIN ST  
CITY: FORT COLLINS  
ZIPCODE: 80521  
FULL NAME: COLORADO STATE UNIVERSITY  
OWNER ID: 6024  
TANK ID: 30966  
TANK TAG: 11278-1  
CAPACITY (Gallons): 10000  
PRODUCT: GASOLINE  
TANK TYPE: UST  
TANK STATUS: PERMANENTLY CLOSED  
LOG DATE: 5/1/1996

-----  
FACILITY ID: 11278  
EVENT ID: 738  
FACILITY NAME: TRANSPORTATION SERVICES  
ADDRESS: 201 W PITKIN ST  
CITY: FORT COLLINS  
ZIPCODE: 80521  
FULL NAME: COLORADO STATE UNIVERSITY  
OWNER ID: 6024  
TANK ID: 30967  
TANK TAG: 11278-2  
CAPACITY (Gallons): 10000  
PRODUCT: GASOLINE

## Leaking Storage Tank Facilities (LST)

TANK TYPE: UST  
TANK STATUS: PERMANENTLY CLOSED  
LOG DATE: 5/1/1996

-----  
FACILITY ID: 11278  
EVENT ID: 738  
FACILITY NAME: TRANSPORTATION SERVICES  
ADDRESS: 201 W PITKIN ST  
CITY: FORT COLLINS  
ZIPCODE: 80521  
FULL NAME: COLORADO STATE UNIVERSITY  
OWNER ID: 6024  
TANK ID: 30968  
TANK TAG: 11278-3  
CAPACITY (Gallons): 560  
PRODUCT: USED OIL (WASTE OIL)  
TANK TYPE: UST  
TANK STATUS: PERMANENTLY CLOSED  
LOG DATE: 5/1/1996

-----  
FACILITY ID: 11278  
EVENT ID: 738  
FACILITY NAME: TRANSPORTATION SERVICES  
ADDRESS: 201 W PITKIN ST  
CITY: FORT COLLINS  
ZIPCODE: 80521  
FULL NAME: COLORADO STATE UNIVERSITY  
OWNER ID: 6024  
TANK ID: 30969  
TANK TAG: 11278-4  
CAPACITY (Gallons): 12000  
PRODUCT: UNLEADED REGULAR (RUL)  
TANK TYPE: UST  
TANK STATUS: CURRENTLY IN USE  
LOG DATE: 5/1/1996

-----  
FACILITY ID: 11278  
EVENT ID: 738  
FACILITY NAME: TRANSPORTATION SERVICES  
ADDRESS: 201 W PITKIN ST  
CITY: FORT COLLINS  
ZIPCODE: 80521  
FULL NAME: COLORADO STATE UNIVERSITY  
OWNER ID: 6024

## Leaking Storage Tank Facilities (LST)

TANK ID: 30970  
TANK TAG: 11278-5  
CAPACITY (Gallons): 6000  
PRODUCT: DIESEL  
TANK TYPE: UST  
TANK STATUS: CURRENTLY IN USE  
LOG DATE: 5/1/1996

-----  
FACILITY ID: 11278  
EVENT ID: 738  
FACILITY NAME: TRANSPORTATION SERVICES  
ADDRESS: 201 W PITKIN ST  
CITY: FORT COLLINS  
ZIPCODE: 80521  
FULL NAME: COLORADO STATE UNIVERSITY  
OWNER ID: 6024  
TANK ID: 30971  
TANK TAG: 11278-6  
CAPACITY (Gallons): 560  
PRODUCT: USED OIL (WASTE OIL)  
TANK TYPE: UST  
TANK STATUS: CURRENTLY IN USE  
LOG DATE: 5/1/1996

---

[Back to Report Summary](#)

## Leaking Storage Tank Facilities (LST)

**MAP ID# 78**

Distance from Property: 0.451 mi. (2,381 ft.) S  
Elevation: 5,004 ft. (Lower than TP)

### **FACILITY INFORMATION**

UNIQUE ID: 12398

SITE NAME: CDOT CSU COMMUNICATIONS

ADDRESS: PITKIN AVE

FORT COLLINS, CO 80525

COUNTY: LARIMER

CONTACT: TECHNICAL ASSISTANCE LINE

PHONE: 303-318-8547

EMAIL: CDLE\_OPS\_PUBLIC\_RECORDS\_CENTER@STATE.CO.US

### **LEAKING INFORMATION**

EVENT ID:	FACILITY ID:	STATUS:	RELEASE DATE:	RELEASE SOURCE:	RELEASE CAUSE:	TYPE:	CLOSURE DATE:
2201	12398	CLOSED				TIER I	1/15/1993

OPUS LINK: [CLICK HERE](#)

[Back to Report Summary](#)

## Solid Waste Facilities (SWF)

**MAP ID# 78**

Distance from Property: 0.461 mi. (2,434 ft.) S  
Elevation: 5,004 ft. (Lower than TP)

### **SITE INFORMATION**

GEOSEARCH ID: 3250WTR

NAME: COLORADO STATE UNIVERSITY TRANSPO

ADDRESS: 201 PITKIN STREET

FORT COLLINS, CO 80523

COUNTY:

CERTIFICATION ID: 3250

FACILITY TYPE: REGISTERED TIRE HAULER

TIRE RETAILER/WHOLESALE: YES

HAULER: NO

END USER: NO

COLLECTION: NO

PROCESSOR: NO

MONOFILL: NO

---

[Back to Report Summary](#)

## Leaking Storage Tank Facilities (LST)

**MAP ID# 79**

Distance from Property: 0.466 mi. (2,460 ft.) N  
Elevation: 5,047 ft. (Equal to TP)

### **FACILITY INFORMATION**

UNIQUE ID: 13584  
SITE NAME: BROTHERTON CHIROPRACTIC CLINIC  
ADDRESS: 1700 W MULBERRY  
FORT COLLINS, CO 80521  
COUNTY: LARIMER  
CONTACT: VINNY SECONDO  
PHONE: 303-318-8540  
EMAIL: VINNY.SECONDO@STATE.CO.US

### **LEAKING INFORMATION**

EVENT ID:	FACILITY ID:	STATUS:	RELEASE DATE:	RELEASE SOURCE:	RELEASE CAUSE:	TYPE:	CLOSURE DATE:
291	13584	CLOSED	10/4/1990			TIER II	2/24/2011

OPUS LINK: [CLICK HERE](#)

[Back to Report Summary](#)



# Leaking Storage Tank Facilities (LST)

**MAP ID# 80**

Distance from Property: 0.478 mi. (2,524 ft.) NNE  
Elevation: 4,981 ft. (Lower than TP)

## FACILITY INFORMATION

UNIQUE ID: 2230  
SITE NAME: DIRECT SALES TIRE CO  
ADDRESS: 221 E OAK  
FORT COLLINS, CO 80521  
COUNTY: LARIMER  
CONTACT: JENNIFER STRAUSS  
PHONE: 303-318-8548  
EMAIL: JENNIFER.STRAUSS@STATE.CO.US

## LEAKING INFORMATION

EVENT ID:	FACILITY ID:	STATUS:	RELEASE DATE:	RELEASE SOURCE:	RELEASE CAUSE:	TYPE:	CLOSURE DATE:
12707	2230	CLOSED		UNKNOWN	UNKNOWN	TIER I	7/25/2017
OPUS LINK: <a href="#">CLICK HERE</a>							
12707	2230	CLOSED				TIER I	7/25/2017
OPUS LINK: <a href="#">CLICK HERE</a>							

## UST INFORMATION

FACILITY ID: 2230  
EVENT ID: 12707  
FACILITY NAME: DIRECT SALES TIRE CO  
ADDRESS: 221 E OAK  
CITY: FORT COLLINS  
ZIPCODE: 80521  
FULL NAME: PEERLESS TYRE COMPANY  
OWNER ID: 1851  
TANK ID: 6242  
TANK TAG: 2230-1  
CAPACITY (Gallons): 4000  
PRODUCT: GASOLINE  
TANK TYPE: UST  
TANK STATUS: PERMANENTLY CLOSED  
LOG DATE: 3/9/2017

-----  
FACILITY ID: 2230  
EVENT ID: 12707  
FACILITY NAME: DIRECT SALES TIRE CO  
ADDRESS: 221 E OAK  
CITY: FORT COLLINS  
ZIPCODE: 80521  
FULL NAME: PEERLESS TYRE COMPANY  
OWNER ID: 1851  
TANK ID: 6243  
TANK TAG: 2230-2

## Leaking Storage Tank Facilities (LST)

CAPACITY (Gallons): **2000**  
PRODUCT: **GASOLINE**  
TANK TYPE: **UST**  
TANK STATUS: **PERMANENTLY CLOSED**  
LOG DATE: **3/9/2017**

-----  
FACILITY ID: **2230**  
EVENT ID: **12707**  
FACILITY NAME: **DIRECT SALES TIRE CO**  
ADDRESS: **221 E OAK**  
CITY: **FORT COLLINS**  
ZIPCODE: **80521**  
FULL NAME: **PEERLESS TYRE COMPANY**  
OWNER ID: **1851**  
TANK ID: **6244**  
TANK TAG: **2230-3**  
CAPACITY (Gallons): **550**  
PRODUCT: **USED OIL (WASTE OIL)**  
TANK TYPE: **UST**  
TANK STATUS: **PERMANENTLY CLOSED**  
LOG DATE: **3/9/2017**

---

[Back to Report Summary](#)

## Solid Waste Facilities (SWF)

**MAP ID# 81**

Distance from Property: 0.498 mi. (2,629 ft.) N  
Elevation: 5,089 ft. (Higher than TP)

### **SITE INFORMATION**

GEOSEARCH ID: 173WTR

NAME: **MOBILE TIRE SERVICE INC.**

ADDRESS: **419 S. IMPALA DR., #1  
FORT COLLINS, CO 80521**

COUNTY:

CERTIFICATION ID: 173

FACILITY TYPE: **REGISTERED TIRE HAULER**

TIRE RETAILER/WHOLESALE: **YES**

HAULER: **NO**

END USER: **NO**

COLLECTION: **NO**

PROCESSOR: **NO**

MONOFILL: **NO**

---

[Back to Report Summary](#)

# Air Pollution Control Division Permitted Facilities (APCDP)

MAP ID# 82

Distance from Property: 0.499 mi. (2,635 ft.) NNE  
Elevation: 4,981 ft. (Lower than TP)

## SITE INFORMATION

SITE ID: 069-0270  
FACILITY NAME: ZORIC CLEANERS  
ADDRESS: 210 E OAK ST  
FORT COLLINS, CO 80524-2827  
PERMIT NAME: ZORIC CLNRS  
FACILITY CLASSIFICATION: 0

## AIR PROGRAM

AIR PROGRAM CLASSIFICATION: 'A'=Major, 'B'=Minor, 'SM'=Synthetic Minor, 'ND'=No Major Source Threshold Defined, 'C'=Unknown, 'BLANK'= BLANK FIELD

AIR PROGRAM CLASS: MINOR  
ACID PRECIPITATION: BLANK APEN EXEMPT: BLANK CFC TRACKING: BLANK  
CONDENSATE STORAGE TANK: BLANK FESOP (NON-TITLE V): BLANK MACT (SEC. 63 NESHAPS): B  
NESHAP: BLANK NON FEDERALLY REPORTABLE SOURCE: BLANK FEDERAL NSPS: BLANK  
STATE NSPS: BLANK NSR: BLANK PSD: BLANK SIP SOURCE UNDER FEDERAL JURISDICTION: BLANK  
SIP SOURCE: B TITLE V PERMITS: BLANK NATIVE AMERICAN: BLANK  
PLANT AIR PROGRAM:  
PROPERTY AREA: NOT REPORTED  
COMPLIANCE MONITORING SYSTEM: NOT REPORTED  
DATE COMPLIANCE MONITORING SYSTEM: 01/27/04  
STANDARD INDUSTRIAL DESCRIPTION:

**PERSONAL SERVICES - DRYCLEANING PLANTS, EXCEPT RUG CLEANING**

## SITE CONTACT INFORMATION

CONTACT NAME: MANNY BARELA  
CONTACT PHONE: (970)482-4352  
SITE DESCRIPTION: DRY CLEANING  
COMMENTS:

**NOT REPORTED**

## OWNER INFORMATION

OWNER CUSTOMER #: 9920104140  
OWNER NAME: ZORIC CLNRS  
ADDRESS: 210 E OAK  
FORT COLLINS, CO 80524  
OWNER MAIL NAME: MANNY BARELA  
OWNER MAIL PHONE: (970)482-4352  
SITE OWNER DESCRIPTION: DRY CLEANING

## SITE POLLUTANT INFORMATION

EFFECTIVE YEAR OF INVENTORY: 2011  
POLLUTANT NAME: 127184 - TETRACHLOROETHYLENE (PERC)  
EMISSION DATA SUBMITTED YEAR: 2000  
POLLUTANT IS A HAZARDOUS AIR POLLUTANT UNDER COLORADO SECTION 25-7-109.3 C.R.S.: NO  
POLLUTANT IS A CRITERIA POLLUTANT: NO  
POLLUTANT IS REPORTABLE AS EPCRA (SARA TITLE III) COMPOUND ONLY: NO  
POLLUTANT IS A HAZARDOUS AIR POLLUTANT LISTED UNDER THE FEDERAL CAAA SECTION 112: YES  
POLLUTANT IS A OZONE DEPLETING COMPOUND LISTED UNDER COLORADO AQCC REGULATION 15 SECTION II.11.: NO



## Hazardous Waste Sites- Corrective Action (HWSCA)

**MAP ID# 83**

Distance from Property: 0.545 mi. (2,878 ft.) S  
Elevation: 5,000 ft. (Lower than TP)

### **SITE INFORMATION**

EPA ID: **COD069712792**

SITE NAME: **COLORADO STATE UNIVERSITY (STORAGE)**

SITE ADDRESS: **LAKE ST AND MASON STREET  
FORT COLLINS, CO 805230001**

SITE COUNTY: **LARIMER**

FACILITY TYPE: **CA**

STATUS: **ACTIVE**

---

[Back to Report Summary](#)

# Resource Conservation & Recovery Act - Corrective Action Facilities (RCRAC)

MAP ID# 84

Distance from Property: 0.784 mi. (4,140 ft.) S  
Elevation: 5,000 ft. (Lower than TP)

## FACILITY INFORMATION

EPA ID#: COD049858087

NAME: NEW METHOD CLEANERS

ADDRESS: 1653 S COLLEGE

FORT COLLINS, CO 80525

CONTACT NAME: RON TOFOYA

CONTACT ADDRESS: 1653 S COLLEGE

FORT COLLINS CO 80525

CONTACT PHONE: 970-484-1677

NON-NOTIFIER:

DATE RECEIVED BY AGENCY: 03/13/2015

CERTIFICATION - NO CERTIFICATION REPORTED -

INDUSTRY CLASSIFICATION (NAICS) - NO NAICS INFORMATION REPORTED -

## CURRENT ACTIVITY INFORMATION

GENERATOR STATUS: **NON-GENERATOR** LAST UPDATED DATE: **03/16/2015**

SUBJECT TO CORRECTIVE ACTION UNIVERSE: **NO**

TDSFs POTENTIALLY SUBJECT TO CORRECTIVE ACTION UNDER 3004 (u)/(v) UNIVERSE: **NO**

TDSFs ONLY SUBJECT TO CORRECTIVE ACTION UNDER DISCRETIONARY AUTHORITIES UNIVERSE: **NO**

NON TDSFs WHERE RCRA CORRECTIVE ACTION HAS BEEN IMPOSED UNIVERSE: **YES**

CORRECTIVE ACTION WORKLOAD UNIVERSE: **YES**

IMPORTER: **NO**

UNDERGROUND INJECTION: **NO**

MIXED WASTE GENERATOR: **NO**

UNIVERSAL WASTE DESTINATION FACILITY: **NO**

RECYCLER: **NO**

TRANSFER FACILITY: **NO**

TRANSPORTER: **NO**

USED OIL FUEL BURNER: **NO**

ONSITE BURNER EXEMPTION: **NO**

USED OIL PROCESSOR: **NO**

FURNACE EXEMPTION: **NO**

USED OIL FUEL MARKETER TO BURNER: **NO**

USED OIL REFINER: **NO**

SPECIFICATION USED OIL MARKETER: **NO**

USED OIL TRANSFER FACILITY: **NO**

USED OIL TRANSPORTER: **NO**

## COMPLIANCE, MONITORING AND ENFORCEMENT INFORMATION

### EVALUATIONS

01/16/2008 FSD FACILITY SELF DISCLOSURE

03/13/2015 FCI FOCUSED COMPLIANCE INSPECTION

08/21/2008 FCI FOCUSED COMPLIANCE INSPECTION

11/05/2019 NRR NON-FINANCIAL RECORD REVIEW

VIOLATIONS - NO VIOLATIONS REPORTED -

ENFORCEMENTS - NO ENFORCEMENTS REPORTED -

## HAZARDOUS WASTE

D039 TETRACHLOROETHYLENE

**Resource Conservation & Recovery Act - Corrective Action Facilities  
(RCRAC)**

- F001** THE FOLLOWING SPENT HALOGENATED SOLVENTS USED IN DEGREASING: TETRACHLOROETHYLENE, TRICHLOROETHYLENE, METHYLENE CHLORIDE, 1,1,1-TRICHLOROETHANE, CARBON TETRACHLORIDE AND CHLORINATED FLUOROCARBONS; ALL SPENT SOLVENT MIXTURES/BLENDS USED IN DEGREASING CONTAINING, BEFORE USE, A TOTAL OF TEN PERCENT OR MORE (BY VOLUME) OF ONE OR MORE OF THE ABOVE HALOGENATED SOLVENTS OR THOSE SOLVENTS LISTED IN F002, F004, AND F005; AND STILL BOTTOMS FROM THE RECOVERY OF THESE SPENT SOLVENTS AND SPENT SOLVENT MIXTURES.
- F002** THE FOLLOWING SPENT HALOGENATED SOLVENTS: TETRACHLOROETHYLENE, METHYLENE CHLORIDE, TRICHLOROETHYLENE, 1,1,1-TRICHLOROETHANE, CHLOROBENZENE, 1,1,2-TRICHLORO-1,2,2-TRIFLUOROETHANE, ORTHO-DICHLOROBENZENE, TRICHLOROFLUOROMETHANE, AND 1,1,1,2-TRICHLOROETHANE; ALL SPENT SOLVENT MIXTURES/BLENDS CONTAINING, BEFORE USE, A TOTAL OF TEN PERCENT OR MORE (BY VOLUME) OF ONE OR MORE OF THE ABOVE HALOGENATED SOLVENTS OR THOSE SOLVENTS LISTED IN F001, F004, AND F005; AND STILL BOTTOMS FROM THE RECOVERY OF THESE SPENT SOLVENTS AND SPENT SOLVENT MIXTURES.

UNIVERSAL WASTE - NO UNIVERSAL WASTE REPORTED -

CORRECTIVE ACTION AREA (RELEASE)

AREA NAME:	AIR:	GROUNDWATER:	SOIL:	SURFACE WASTE:
<b>ENTIRE FACILITY</b>		<b>Y</b>	<b>Y</b>	

CORRECTIVE ACTION EVENT

CA EVENT CODE: **CA999NF**  
EVENT DESCRIPTION: **CA PROCESS IS TERMINATED-NO FURTHER ACTION**  
EVENT SEQUENCE NUMBER: **1**  
EVENT RESPONSIBLE AGENCY: **STATE**  
ACTUAL DATE OF EVENT: **11/05/2019**  
ORIGINAL SCHEDULE DATE OF EVENT:  
NEW SCHEDULE DATE OF EVENT:

-----  
CA EVENT CODE: **CA834AS**  
EVENT DESCRIPTION: **OTHER REPORT APPROVED**  
EVENT SEQUENCE NUMBER: **3**  
EVENT RESPONSIBLE AGENCY: **STATE**  
ACTUAL DATE OF EVENT: **05/23/2017**  
ORIGINAL SCHEDULE DATE OF EVENT:  
NEW SCHEDULE DATE OF EVENT:

-----  
CA EVENT CODE: **CA831AS**  
EVENT DESCRIPTION: **OTHER REPORT RECEIVED**  
EVENT SEQUENCE NUMBER: **3**  
EVENT RESPONSIBLE AGENCY: **STATE**  
ACTUAL DATE OF EVENT: **05/22/2017**  
ORIGINAL SCHEDULE DATE OF EVENT:  
NEW SCHEDULE DATE OF EVENT:

-----  
CA EVENT CODE: **CA834AS**  
EVENT DESCRIPTION: **OTHER REPORT APPROVED**  
EVENT SEQUENCE NUMBER: **2**  
EVENT RESPONSIBLE AGENCY: **STATE**



**Resource Conservation & Recovery Act - Corrective Action Facilities  
(RCRAC)**

ACTUAL DATE OF EVENT: 04/12/2016  
ORIGINAL SCHEDULE DATE OF EVENT:  
NEW SCHEDULE DATE OF EVENT:

-----  
CA EVENT CODE: CA831AS  
EVENT DESCRIPTION: OTHER REPORT RECEIVED  
EVENT SEQUENCE NUMBER: 2  
EVENT RESPONSIBLE AGENCY: STATE  
ACTUAL DATE OF EVENT: 03/14/2016  
ORIGINAL SCHEDULE DATE OF EVENT:  
NEW SCHEDULE DATE OF EVENT:

-----  
CA EVENT CODE: CA834AS  
EVENT DESCRIPTION: OTHER REPORT APPROVED  
EVENT SEQUENCE NUMBER: 1  
EVENT RESPONSIBLE AGENCY: STATE  
ACTUAL DATE OF EVENT: 11/11/2014  
ORIGINAL SCHEDULE DATE OF EVENT:  
NEW SCHEDULE DATE OF EVENT:

-----  
CA EVENT CODE: CA816AS  
EVENT DESCRIPTION: OTHER SUPPLEMENTAL INFORMATION REQUESTED  
EVENT SEQUENCE NUMBER: 2  
EVENT RESPONSIBLE AGENCY: STATE  
ACTUAL DATE OF EVENT: 11/11/2014  
ORIGINAL SCHEDULE DATE OF EVENT:  
NEW SCHEDULE DATE OF EVENT:

-----  
CA EVENT CODE: CA817AS  
EVENT DESCRIPTION: OTHER SUPPLEMENTAL INFORMATION RECEIVED  
EVENT SEQUENCE NUMBER: 1  
EVENT RESPONSIBLE AGENCY: STATE  
ACTUAL DATE OF EVENT: 11/03/2014  
ORIGINAL SCHEDULE DATE OF EVENT:  
NEW SCHEDULE DATE OF EVENT:

-----  
CA EVENT CODE: CA816AS  
EVENT DESCRIPTION: OTHER SUPPLEMENTAL INFORMATION REQUESTED  
EVENT SEQUENCE NUMBER: 1  
EVENT RESPONSIBLE AGENCY: STATE  
ACTUAL DATE OF EVENT: 10/24/2014  
ORIGINAL SCHEDULE DATE OF EVENT:

**Resource Conservation & Recovery Act - Corrective Action Facilities  
(RCRAC)**

NEW SCHEDULE DATE OF EVENT:

-----

CA EVENT CODE: **CA831AS**  
EVENT DESCRIPTION: **OTHER REPORT RECEIVED**  
EVENT SEQUENCE NUMBER: **1**  
EVENT RESPONSIBLE AGENCY: **STATE**  
ACTUAL DATE OF EVENT: **10/09/2014**  
ORIGINAL SCHEDULE DATE OF EVENT:  
NEW SCHEDULE DATE OF EVENT:

-----

CA EVENT CODE: **CA834OM**  
EVENT DESCRIPTION: **OTHER REPORT APPROVED**  
EVENT SEQUENCE NUMBER: **8**  
EVENT RESPONSIBLE AGENCY: **STATE**  
ACTUAL DATE OF EVENT: **09/19/2014**  
ORIGINAL SCHEDULE DATE OF EVENT:  
NEW SCHEDULE DATE OF EVENT:

-----

CA EVENT CODE: **CA832OM**  
EVENT DESCRIPTION: **OTHER PROGRESS REPORT RECEIVED**  
EVENT SEQUENCE NUMBER: **1**  
EVENT RESPONSIBLE AGENCY: **STATE**  
ACTUAL DATE OF EVENT: **08/08/2014**  
ORIGINAL SCHEDULE DATE OF EVENT:  
NEW SCHEDULE DATE OF EVENT:

-----

CA EVENT CODE: **CA834OM**  
EVENT DESCRIPTION: **OTHER REPORT APPROVED**  
EVENT SEQUENCE NUMBER: **7**  
EVENT RESPONSIBLE AGENCY: **STATE**  
ACTUAL DATE OF EVENT: **11/22/2013**  
ORIGINAL SCHEDULE DATE OF EVENT:  
NEW SCHEDULE DATE OF EVENT:

-----

CA EVENT CODE: **CA831OM**  
EVENT DESCRIPTION: **OTHER REPORT RECEIVED**  
EVENT SEQUENCE NUMBER: **10**  
EVENT RESPONSIBLE AGENCY: **STATE**  
ACTUAL DATE OF EVENT: **10/11/2013**  
ORIGINAL SCHEDULE DATE OF EVENT:  
NEW SCHEDULE DATE OF EVENT:

-----

**Resource Conservation & Recovery Act - Corrective Action Facilities  
(RCRAC)**

CA EVENT CODE: **CA834OM**  
EVENT DESCRIPTION: **OTHER REPORT APPROVED**  
EVENT SEQUENCE NUMBER: **6**  
EVENT RESPONSIBLE AGENCY: **STATE**  
ACTUAL DATE OF EVENT: **04/15/2013**  
ORIGINAL SCHEDULE DATE OF EVENT:  
NEW SCHEDULE DATE OF EVENT:

-----

CA EVENT CODE: **CA831OM**  
EVENT DESCRIPTION: **OTHER REPORT RECEIVED**  
EVENT SEQUENCE NUMBER: **9**  
EVENT RESPONSIBLE AGENCY: **STATE**  
ACTUAL DATE OF EVENT: **03/27/2013**  
ORIGINAL SCHEDULE DATE OF EVENT:  
NEW SCHEDULE DATE OF EVENT:

-----

CA EVENT CODE: **CA834OM**  
EVENT DESCRIPTION: **OTHER REPORT APPROVED**  
EVENT SEQUENCE NUMBER: **5**  
EVENT RESPONSIBLE AGENCY: **STATE**  
ACTUAL DATE OF EVENT: **11/02/2012**  
ORIGINAL SCHEDULE DATE OF EVENT:  
NEW SCHEDULE DATE OF EVENT:

-----

CA EVENT CODE: **CA831OM**  
EVENT DESCRIPTION: **OTHER REPORT RECEIVED**  
EVENT SEQUENCE NUMBER: **8**  
EVENT RESPONSIBLE AGENCY: **STATE**  
ACTUAL DATE OF EVENT: **10/03/2012**  
ORIGINAL SCHEDULE DATE OF EVENT:  
NEW SCHEDULE DATE OF EVENT:

-----

CA EVENT CODE: **CA834**  
EVENT DESCRIPTION: **OTHER REPORT APPROVED**  
EVENT SEQUENCE NUMBER: **1**  
EVENT RESPONSIBLE AGENCY: **STATE**  
ACTUAL DATE OF EVENT: **04/23/2012**  
ORIGINAL SCHEDULE DATE OF EVENT:  
NEW SCHEDULE DATE OF EVENT:

-----

CA EVENT CODE: **CA831OM**

**Resource Conservation & Recovery Act - Corrective Action Facilities  
(RCRAC)**

EVENT DESCRIPTION: **OTHER REPORT RECEIVED**  
EVENT SEQUENCE NUMBER: **7**  
EVENT RESPONSIBLE AGENCY: **STATE**  
ACTUAL DATE OF EVENT: **04/09/2012**  
ORIGINAL SCHEDULE DATE OF EVENT:  
NEW SCHEDULE DATE OF EVENT:

-----  
CA EVENT CODE: **CA834OM**  
EVENT DESCRIPTION: **OTHER REPORT APPROVED**  
EVENT SEQUENCE NUMBER: **4**  
EVENT RESPONSIBLE AGENCY: **STATE**  
ACTUAL DATE OF EVENT: **10/14/2011**  
ORIGINAL SCHEDULE DATE OF EVENT:  
NEW SCHEDULE DATE OF EVENT:

-----  
CA EVENT CODE: **CA831OM**  
EVENT DESCRIPTION: **OTHER REPORT RECEIVED**  
EVENT SEQUENCE NUMBER: **6**  
EVENT RESPONSIBLE AGENCY: **STATE**  
ACTUAL DATE OF EVENT: **10/12/2011**  
ORIGINAL SCHEDULE DATE OF EVENT:  
NEW SCHEDULE DATE OF EVENT:

-----  
CA EVENT CODE: **CA834OM**  
EVENT DESCRIPTION: **OTHER REPORT APPROVED**  
EVENT SEQUENCE NUMBER: **3**  
EVENT RESPONSIBLE AGENCY: **STATE**  
ACTUAL DATE OF EVENT: **04/07/2011**  
ORIGINAL SCHEDULE DATE OF EVENT:  
NEW SCHEDULE DATE OF EVENT:

-----  
CA EVENT CODE: **CA831OM**  
EVENT DESCRIPTION: **OTHER REPORT RECEIVED**  
EVENT SEQUENCE NUMBER: **5**  
EVENT RESPONSIBLE AGENCY: **STATE**  
ACTUAL DATE OF EVENT: **03/16/2011**  
ORIGINAL SCHEDULE DATE OF EVENT:  
NEW SCHEDULE DATE OF EVENT:

-----  
CA EVENT CODE: **CA834IM**  
EVENT DESCRIPTION: **OTHER REPORT APPROVED**  
EVENT SEQUENCE NUMBER: **1**

**Resource Conservation & Recovery Act - Corrective Action Facilities  
(RCRAC)**

EVENT RESPONSIBLE AGENCY: **STATE**  
ACTUAL DATE OF EVENT: **11/02/2010**  
ORIGINAL SCHEDULE DATE OF EVENT:  
NEW SCHEDULE DATE OF EVENT:

-----  
CA EVENT CODE: **CA831OM**  
EVENT DESCRIPTION: **OTHER REPORT RECEIVED**  
EVENT SEQUENCE NUMBER: **4**  
EVENT RESPONSIBLE AGENCY: **STATE**  
ACTUAL DATE OF EVENT: **10/12/2010**  
ORIGINAL SCHEDULE DATE OF EVENT:  
NEW SCHEDULE DATE OF EVENT:

-----  
CA EVENT CODE: **CA170**  
EVENT DESCRIPTION: **INVESTIGATION SUPPLEMENTAL INFO DEEMED SATISFACT**  
EVENT SEQUENCE NUMBER: **1**  
EVENT RESPONSIBLE AGENCY: **STATE**  
ACTUAL DATE OF EVENT: **04/06/2010**  
ORIGINAL SCHEDULE DATE OF EVENT:  
NEW SCHEDULE DATE OF EVENT:

-----  
CA EVENT CODE: **CA831OM**  
EVENT DESCRIPTION: **OTHER REPORT RECEIVED**  
EVENT SEQUENCE NUMBER: **2**  
EVENT RESPONSIBLE AGENCY: **STATE**  
ACTUAL DATE OF EVENT: **03/15/2010**  
ORIGINAL SCHEDULE DATE OF EVENT:  
NEW SCHEDULE DATE OF EVENT:

-----  
CA EVENT CODE: **CA834OM**  
EVENT DESCRIPTION: **OTHER REPORT APPROVED**  
EVENT SEQUENCE NUMBER: **2**  
EVENT RESPONSIBLE AGENCY: **STATE**  
ACTUAL DATE OF EVENT: **03/15/2010**  
ORIGINAL SCHEDULE DATE OF EVENT:  
NEW SCHEDULE DATE OF EVENT:

-----  
CA EVENT CODE: **CA831OM**  
EVENT DESCRIPTION: **OTHER REPORT RECEIVED**  
EVENT SEQUENCE NUMBER: **3**  
EVENT RESPONSIBLE AGENCY: **STATE**  
ACTUAL DATE OF EVENT: **03/15/2010**

**Resource Conservation & Recovery Act - Corrective Action Facilities  
(RCRAC)**

ORIGINAL SCHEDULE DATE OF EVENT:

NEW SCHEDULE DATE OF EVENT:

-----

CA EVENT CODE: **CA834OM**

EVENT DESCRIPTION: **OTHER REPORT APPROVED**

EVENT SEQUENCE NUMBER: **1**

EVENT RESPONSIBLE AGENCY: **STATE**

ACTUAL DATE OF EVENT: **10/08/2009**

ORIGINAL SCHEDULE DATE OF EVENT:

NEW SCHEDULE DATE OF EVENT:

-----

CA EVENT CODE: **CA831OM**

EVENT DESCRIPTION: **OTHER REPORT RECEIVED**

EVENT SEQUENCE NUMBER: **1**

EVENT RESPONSIBLE AGENCY: **STATE**

ACTUAL DATE OF EVENT: **09/30/2009**

ORIGINAL SCHEDULE DATE OF EVENT:

NEW SCHEDULE DATE OF EVENT:

-----

CA EVENT CODE: **CA150**

EVENT DESCRIPTION: **INVESTIGATION WORKPLAN APPROVED**

EVENT SEQUENCE NUMBER: **1**

EVENT RESPONSIBLE AGENCY: **STATE**

ACTUAL DATE OF EVENT: **10/30/2008**

ORIGINAL SCHEDULE DATE OF EVENT:

NEW SCHEDULE DATE OF EVENT:

-----

CA EVENT CODE: **CA110**

EVENT DESCRIPTION: **INVESTIGATION WORKPLAN RECEIVED**

EVENT SEQUENCE NUMBER: **1**

EVENT RESPONSIBLE AGENCY: **STATE**

ACTUAL DATE OF EVENT: **10/13/2008**

ORIGINAL SCHEDULE DATE OF EVENT:

NEW SCHEDULE DATE OF EVENT:

-----

CA EVENT CODE: **CA100**

EVENT DESCRIPTION: **INVESTIGATION IMPOSITION**

EVENT SEQUENCE NUMBER: **1**

EVENT RESPONSIBLE AGENCY: **STATE**

ACTUAL DATE OF EVENT: **04/25/2008**

ORIGINAL SCHEDULE DATE OF EVENT:

NEW SCHEDULE DATE OF EVENT:

**Resource Conservation & Recovery Act - Corrective Action Facilities  
(RCRAC)**

-----  
CA EVENT CODE: **CA155**  
EVENT DESCRIPTION: **INVESTIGATION SUPPLEMENTAL INFO REQ BY AGENCY**  
EVENT SEQUENCE NUMBER: **1**  
EVENT RESPONSIBLE AGENCY: **STATE**  
ACTUAL DATE OF EVENT: **04/25/2008**  
ORIGINAL SCHEDULE DATE OF EVENT:  
NEW SCHEDULE DATE OF EVENT:

-----  
CA EVENT CODE: **CA190**  
EVENT DESCRIPTION: **INVESTIGATION REPORT RECEIVED**  
EVENT SEQUENCE NUMBER: **1**  
EVENT RESPONSIBLE AGENCY: **STATE**  
ACTUAL DATE OF EVENT: **04/09/2008**  
ORIGINAL SCHEDULE DATE OF EVENT:  
NEW SCHEDULE DATE OF EVENT:

---

[Back to Report Summary](#)

# Resource Conservation & Recovery Act - Corrective Action Facilities (RCRAC)

MAP ID# 85

Distance from Property: 0.825 mi. (4,356 ft.) E  
Elevation: 4,961 ft. (Lower than TP)

## FACILITY INFORMATION

EPA ID#: COD982588113

NAME: CAMELOT CLEANERS

ADDRESS: 725 S LEMAY

FORT COLLINS, CO 80525

CONTACT NAME: JANE SMETTE

CONTACT ADDRESS: 725 S LEMAY

FORT COLLINS CO 80525

CONTACT PHONE: 303-484-2491

NON-NOTIFIER:

DATE RECEIVED BY AGENCY: 04/05/2007

OWNER TYPE: PRIVATE

OWNER NAME: CAMELOT CLEANERS

OPERATOR TYPE: PRIVATE

OPERATOR NAME: CAMELOT CLEANERS

## CERTIFICATION

CERTIFICATION NAME:

CERTIFICATION TITLE:

CERTIFICATION SIGNED DATE:

JANE SMETTE

MGR

03/20/2007

## INDUSTRY CLASSIFICATION (NAICS)

81232 - DRYCLEANING AND LAUNDRY SERVICES (EXCEPT COIN-OPERATED)

### CURRENT ACTIVITY INFORMATION

GENERATOR STATUS: **NON-GENERATOR** LAST UPDATED DATE: **10/14/2014**

SUBJECT TO CORRECTIVE ACTION UNIVERSE: **NO**

TDSFs POTENTIALLY SUBJECT TO CORRECTIVE ACTION UNDER 3004 (u)/(v) UNIVERSE: **NO**

TDSFs ONLY SUBJECT TO CORRECTIVE ACTION UNDER DISCRETIONARY AUTHORITIES UNIVERSE: **NO**

NON TDSFs WHERE RCRA CORRECTIVE ACTION HAS BEEN IMPOSED UNIVERSE: **YES**

CORRECTIVE ACTION WORKLOAD UNIVERSE: **NO**

IMPORTER: **NO**

UNDERGROUND INJECTION: **NO**

MIXED WASTE GENERATOR: **NO**

UNIVERSAL WASTE DESTINATION FACILITY: **NO**

RECYCLER: **NO**

TRANSFER FACILITY: **NO**

TRANSPORTER: **NO**

USED OIL FUEL BURNER: **NO**

ONSITE BURNER EXEMPTION: **NO**

USED OIL PROCESSOR: **NO**

FURNACE EXEMPTION: **NO**

USED OIL FUEL MARKETER TO BURNER: **NO**

USED OIL REFINER: **NO**

SPECIFICATION USED OIL MARKETER: **NO**

USED OIL TRANSFER FACILITY: **NO**

USED OIL TRANSPORTER: **NO**

### COMPLIANCE, MONITORING AND ENFORCEMENT INFORMATION

## EVALUATIONS

02/24/2004 CEI COMPLIANCE EVALUATION INSPECTION ON-SITE

VIOLATIONS - **NO VIOLATIONS REPORTED** -

ENFORCEMENTS - **NO ENFORCEMENTS REPORTED** -

### HAZARDOUS WASTE



**Resource Conservation & Recovery Act - Corrective Action Facilities  
(RCRAC)**

- F001** THE FOLLOWING SPENT HALOGENATED SOLVENTS USED IN DEGREASING: TETRACHLOROETHYLENE, TRICHLOROETHYLENE, METHYLENE CHLORIDE, 1,1,1-TRICHLOROETHANE, CARBON TETRACHLORIDE AND CHLORINATED FLUOROCARBONS; ALL SPENT SOLVENT MIXTURES/BLENDS USED IN DEGREASING CONTAINING, BEFORE USE, A TOTAL OF TEN PERCENT OR MORE (BY VOLUME) OF ONE OR MORE OF THE ABOVE HALOGENATED SOLVENTS OR THOSE SOLVENTS LISTED IN F002, F004, AND F005; AND STILL BOTTOMS FROM THE RECOVERY OF THESE SPENT SOLVENTS AND SPENT SOLVENT MIXTURES.
- F002** THE FOLLOWING SPENT HALOGENATED SOLVENTS: TETRACHLOROETHYLENE, METHYLENE CHLORIDE, TRICHLOROETHYLENE, 1,1,1-TRICHLOROETHANE, CHLOROBENZENE, 1,1,2-TRICHLORO-1,2,2-TRIFLUOROETHANE, ORTHO-DICHLOROBENZENE, TRICHLOROFLUOROMETHANE, AND 1,1,1,2-TRICHLOROETHANE; ALL SPENT SOLVENT MIXTURES/BLENDS CONTAINING, BEFORE USE, A TOTAL OF TEN PERCENT OR MORE (BY VOLUME) OF ONE OR MORE OF THE ABOVE HALOGENATED SOLVENTS OR THOSE SOLVENTS LISTED IN F001, F004, AND F005; AND STILL BOTTOMS FROM THE RECOVERY OF THESE SPENT SOLVENTS AND SPENT SOLVENT MIXTURES.

UNIVERSAL WASTE - NO UNIVERSAL WASTE REPORTED -

CORRECTIVE ACTION AREA (RELEASE)

AREA NAME: AIR: GROUNDWATER: SOIL: SURFACE WASTE:  
ENTIRE FACILITY Y

CORRECTIVE ACTION EVENT

CA EVENT CODE: **CA834OM**  
EVENT DESCRIPTION: **OTHER REPORT APPROVED**  
EVENT SEQUENCE NUMBER: **1**  
EVENT RESPONSIBLE AGENCY: **STATE**  
ACTUAL DATE OF EVENT: **03/28/2008**  
ORIGINAL SCHEDULE DATE OF EVENT:  
NEW SCHEDULE DATE OF EVENT:

-----  
CA EVENT CODE: **CA999NF**  
EVENT DESCRIPTION: **CA PROCESS IS TERMINATED-NO FURTHER ACTION**  
EVENT SEQUENCE NUMBER: **1**  
EVENT RESPONSIBLE AGENCY: **STATE**  
ACTUAL DATE OF EVENT: **03/28/2008**  
ORIGINAL SCHEDULE DATE OF EVENT:  
NEW SCHEDULE DATE OF EVENT:

-----  
CA EVENT CODE: **CA831OM**  
EVENT DESCRIPTION: **OTHER REPORT RECEIVED**  
EVENT SEQUENCE NUMBER: **1**  
EVENT RESPONSIBLE AGENCY: **STATE**  
ACTUAL DATE OF EVENT: **03/04/2008**  
ORIGINAL SCHEDULE DATE OF EVENT:  
NEW SCHEDULE DATE OF EVENT:

-----  
CA EVENT CODE: **CA200**  
EVENT DESCRIPTION: **INVESTIGATION COMPLETE**  
EVENT SEQUENCE NUMBER: **1**  
EVENT RESPONSIBLE AGENCY: **STATE**

**Resource Conservation & Recovery Act - Corrective Action Facilities  
(RCRAC)**

ACTUAL DATE OF EVENT: **04/26/2005**  
ORIGINAL SCHEDULE DATE OF EVENT:  
NEW SCHEDULE DATE OF EVENT:

-----  
CA EVENT CODE: **CA160**  
EVENT DESCRIPTION: **INVESTIGATION SUPPLEMENTAL INFORMATION RECEIVED**  
EVENT SEQUENCE NUMBER: **2**  
EVENT RESPONSIBLE AGENCY: **STATE**  
ACTUAL DATE OF EVENT: **02/11/2005**  
ORIGINAL SCHEDULE DATE OF EVENT:  
NEW SCHEDULE DATE OF EVENT:

-----  
CA EVENT CODE: **CA155**  
EVENT DESCRIPTION: **INVESTIGATION SUPPLEMENTAL INFO REQ BY AGENCY**  
EVENT SEQUENCE NUMBER: **2**  
EVENT RESPONSIBLE AGENCY: **STATE**  
ACTUAL DATE OF EVENT: **09/02/2004**  
ORIGINAL SCHEDULE DATE OF EVENT:  
NEW SCHEDULE DATE OF EVENT:

-----  
CA EVENT CODE: **CA160**  
EVENT DESCRIPTION: **INVESTIGATION SUPPLEMENTAL INFORMATION RECEIVED**  
EVENT SEQUENCE NUMBER: **1**  
EVENT RESPONSIBLE AGENCY: **STATE**  
ACTUAL DATE OF EVENT: **08/13/2004**  
ORIGINAL SCHEDULE DATE OF EVENT:  
NEW SCHEDULE DATE OF EVENT:

-----  
CA EVENT CODE: **CA155**  
EVENT DESCRIPTION: **INVESTIGATION SUPPLEMENTAL INFO REQ BY AGENCY**  
EVENT SEQUENCE NUMBER: **1**  
EVENT RESPONSIBLE AGENCY: **STATE**  
ACTUAL DATE OF EVENT: **07/08/2004**  
ORIGINAL SCHEDULE DATE OF EVENT:  
NEW SCHEDULE DATE OF EVENT:

-----  
CA EVENT CODE: **CA190**  
EVENT DESCRIPTION: **INVESTIGATION REPORT RECEIVED**  
EVENT SEQUENCE NUMBER: **1**  
EVENT RESPONSIBLE AGENCY: **STATE**  
ACTUAL DATE OF EVENT: **06/22/2004**  
ORIGINAL SCHEDULE DATE OF EVENT:

**Resource Conservation & Recovery Act - Corrective Action Facilities  
(RCRAC)**

NEW SCHEDULE DATE OF EVENT:

-----

CA EVENT CODE: **CA100**

EVENT DESCRIPTION: **INVESTIGATION IMPOSITION**

EVENT SEQUENCE NUMBER: **1**

EVENT RESPONSIBLE AGENCY: **STATE**

ACTUAL DATE OF EVENT: **04/13/2004**

ORIGINAL SCHEDULE DATE OF EVENT:

NEW SCHEDULE DATE OF EVENT:

---

[Back to Report Summary](#)

## Unlocated Sites Summary

*This list contains sites that could not be mapped due to limited or incomplete address information.*

<b>Database Name</b>	<b>Site ID#</b>	<b>Site Name</b>	<b>Address</b>	<b>City/State/Zip/County</b>
LUSTTRUST	00023-0000204	WEST ELIZABETH	WEST ELIZABETH	FT. COLLINS 80000

## Environmental Records Definitions - FEDERAL

**AIRSAFS** Aerometric Information Retrieval System / Air Facility Subsystem

VERSION DATE: 10/20/14

The United States Environmental Protection Agency (EPA) modified the Aerometric Information Retrieval System (AIRS) to a database that exclusively tracks the compliance of stationary sources of air pollution with EPA regulations: the Air Facility Subsystem (AFS). Since this change in 2001, the management of the AIRS/AFS database was assigned to EPA's Office of Enforcement and Compliance Assurance. Enforcement and Compliance History Online (ECHO) Clean Air Act data from AFS are frozen and reflect data as of October 17, 2014, the EPA retired this system for Clean Air Act stationary sources.

**ALTFUELS** Alternative Fueling Stations

VERSION DATE: 10/28/20

Nationwide list of alternative fueling stations made available by the U.S. Department of Energy's Office of Energy Efficiency & Renewable Energy. Includes Bio-diesel stations, Ethanol (E85) stations, Liquefied Petroleum Gas (Propane) stations, Ethanol (E85) stations, Natural Gas stations, Hydrogen stations, and Electric Vehicle Supply Equipment (EVSE).

**BF** Brownfields Management System

VERSION DATE: 01/11/21

Brownfields are real property, the expansion, redevelopment, or reuse of which may be complicated by the presence or potential presence of a hazardous substance, pollutant, or contaminant. Cleaning up and reinvesting in these properties takes development pressures off of undeveloped, open land, and both improves and protects the environment. The United States Environmental Protection Agency maintains this database to track activities in the various brown field grant programs including grantee assessment, site cleanup and site redevelopment. This database includes tribal brownfield sites.

**BRS** Biennial Reporting System

VERSION DATE: 12/31/17

The United States Environmental Protection Agency (EPA), in cooperation with the States, biennially collects information regarding the generation, management, and final disposition of hazardous wastes regulated under the Resource Conservation and Recovery Act of 1976 (RCRA), as amended. The Biennial Report captures detailed data on the generation of hazardous waste from large quantity generators and data on waste management practices from treatment, storage and disposal facilities. Currently, the EPA states that data collected between 1991 and 1997 was originally a part of the defunct Biennial Reporting System and is now incorporated into the RCRAInfo data system.

**CDL** Clandestine Drug Laboratory Locations

VERSION DATE: 06/17/20

## ***Environmental Records Definitions - FEDERAL***

The U.S. Department of Justice ("the Department") provides this information as a public service. It contains addresses of some locations where law enforcement agencies reported they found chemicals or other items that indicated the presence of either clandestine drug laboratories or dumpsites. In most cases, the source of the entries is not the Department, and the Department has not verified the entry and does not guarantee its accuracy. Members of the public must verify the accuracy of all entries by, for example, contacting local law enforcement and local health departments. The Department does not establish, implement, enforce, or certify compliance with clean-up or remediation standards for contaminated sites; the public should contact a state or local health department or environmental protection agency for that information.

**DNPL** Delisted National Priorities List

VERSION DATE: 07/26/21

This database includes sites from the United States Environmental Protection Agency's Final National Priorities List (NPL) where remedies have proven to be satisfactory or sites where the original analyses were inaccurate, and the site is no longer appropriate for inclusion on the NPL, and final publication in the Federal Register has occurred.

**DOCKETS** EPA Docket Data

VERSION DATE: 12/22/05

The United States Environmental Protection Agency Docket data lists Civil Case Defendants, filing dates as far back as 1971, laws broken including section, violations that occurred, pollutants involved, penalties assessed and superfund awards by facility and location. Please refer to ICIS database as source of current data.

**DOD** Department of Defense Sites

VERSION DATE: 12/01/14

This information originates from the National Atlas of the United States Federal Lands data, which includes lands owned or administered by the Federal government. Army DOD, Army Corps of Engineers DOD, Air Force DOD, Navy DOD and Marine DOD areas of 640 acres or more are included.

**EC** Federal Engineering Institutional Control Sites

VERSION DATE: 04/27/21

This database includes site locations where Engineering and/or Institutional Controls have been identified as part of a selected remedy for the site as defined by United States Environmental Protection Agency official remedy decision documents. The data displays remedy component information for Superfund decision documents issued in fiscal years 1982-2017, and it includes final and deleted NPL sites as well as sites with a Superfund Alternative Approach (SAA) agreement in place. The only sites included that are not on the NPL, proposed for NPL, or removed from proposed NPL, are those with an SAA Agreement in place. A site listing does not indicate that the institutional and engineering controls are currently in place nor will be in place once the remedy is complete; it only indicates that the decision to include either of them in the remedy is documented as of the completed date of the document. Institutional controls are actions, such as legal controls, that help minimize the

## ***Environmental Records Definitions - FEDERAL***

potential for human exposure to contamination by ensuring appropriate land or resource use. Engineering controls include caps, barriers, or other device engineering to prevent access, exposure, or continued migration of contamination.

**ECHOR08** Enforcement and Compliance History Information

VERSION DATE: 11/28/20

The U.S. Environmental Protection Agency's Enforcement and Compliance History Online (ECHO) database, provides compliance and enforcement information for facilities nationwide. This database includes facilities regulated as Clean Air Act stationary sources, Clean Water Act direct dischargers, Resource Conservation and Recovery Act hazardous waste handlers, Safe Drinking Water Act public water systems along with other data, such as Toxics Release Inventory releases.

**ERNSCO** Emergency Response Notification System

VERSION DATE: 06/28/21

This National Response Center database contains data on reported releases of oil, chemical, radiological, biological, and/or etiological discharges into the environment anywhere in the United States and its territories. The data comes from spill reports made to the U.S. Environmental Protection Agency, U.S. Coast Guard, the National Response Center and/or the U.S. Department of Transportation.

**FEMAUST** FEMA Owned Storage Tanks

VERSION DATE: 12/01/16

This is a listing of FEMA owned underground and aboveground storage tank sites. For security reasons, address information is not released to the public according to the U.S. Department of Homeland Security.

**FRSCO** Facility Registry System

VERSION DATE: 03/02/21

The United States Environmental Protection Agency's Office of Environmental Information (OEI) developed the Facility Registry System (FRS) as the centrally managed database that identifies facilities, sites or places subject to environmental regulations or of environmental interest. The Facility Registry System replaced the Facility Index System or FINDS database.

**FUDS** Formerly Used Defense Sites

VERSION DATE: 12/31/18

The Formerly Used Defense Sites (FUDS) inventory includes properties previously owned by or leased to the United States and under Secretary of Defense Jurisdiction, as well as Munitions Response Areas (MRAs). The remediation of these properties is the responsibility of the Department of Defense. This data is provided by the U.S. Army Corps of Engineers (USACE), the boundaries/polygon data are based on preliminary findings and not

## ***Environmental Records Definitions - FEDERAL***

all properties currently have polygon data available. **DISCLAIMER:** This data represents the results of data collection/processing for a specific USACE activity and is in no way to be considered comprehensive or to be used in any legal or official capacity as presented on this site. While the USACE has made a reasonable effort to insure the accuracy of the maps and associated data, it should be explicitly noted that USACE makes no warranty, representation or guaranty, either expressed or implied, as to the content, sequence, accuracy, timeliness or completeness of any of the data provided herein. For additional information on Formerly Used Defense Sites please contact the USACE Public Affairs Office at (202) 528-4285.

**FUSRAP** Formerly Utilized Sites Remedial Action Program

VERSION DATE: 03/04/17

The U.S. Department of Energy (DOE) established the Formerly Utilized Sites Remedial Action Program (FUSRAP) in 1974 to remediate sites where radioactive contamination remained from the Manhattan Project and early U.S. Atomic Energy Commission (AEC) operations. The DOE Office of Legacy Management (LM) established long-term surveillance and maintenance (LTS&M) requirements for remediated FUSRAP sites. DOE evaluates the final site conditions of a remediated site on the basis of risk for different future uses. DOE then confirms that LTS&M requirements will maintain protectiveness.

**HISTPST** Historical Gas Stations

VERSION DATE: NR

This historic directory of service stations is provided by the Cities Service Company. The directory includes Cities Service filling stations that were located throughout the United States in 1930.

**HMIRSR08** Hazardous Materials Incident Reporting System

VERSION DATE: 03/24/21

The HMIRS database contains unintentional hazardous materials release information reported to the U.S. Department of Transportation located in EPA Region 8. This region includes the following states: Colorado, Montana, North Dakota, South Dakota, Utah, and Wyoming.

**HWCD** Hazardous Waste Compliance Docket Facilities

VERSION DATE: 10/29/20

This list of the Federal Agency Hazardous Waste Compliance Docket Facilities is maintained by the United States Environmental Protection Agency (EPA). According to the EPA, Section 120(c) of CERCLA requires EPA to establish a listing, known as the Federal Facility Hazardous Waste Compliance Docket (Docket), of Federal facilities which are managing or have managed hazardous waste; or have had a release of hazardous waste. Thus, the Docket identifies all Federal facilities that must be evaluated to determine whether they pose a risk to human health and the environment and it makes this information available to the public. In order for the Docket to remain current and accurate it requires periodic updating.



## ***Environmental Records Definitions - FEDERAL***

**ICIS** Integrated Compliance Information System (formerly DOCKETS)

VERSION DATE: 09/19/20

ICIS is a case activity tracking and management system for civil, judicial, and administrative federal Environmental Protection Agency enforcement cases. ICIS contains information on federal administrative and federal judicial cases under the following environmental statutes: the Clean Air Act, the Clean Water Act, the Resource Conservation and Recovery Act, the Emergency Planning and Community Right-to-Know Act - Section 313, the Toxic Substances Control Act, the Federal Insecticide, Fungicide, and Rodenticide Act, the Comprehensive Environmental Response, Compensation, and Liability Act, the Safe Drinking Water Act, and the Marine Protection, Research, and Sanctuaries Act.

**ICISCLEANERS** Integrated Compliance Information System Drycleaners

VERSION DATE: 09/19/20

This is a listing of drycleaner facilities from the Integrated Compliance Information System (ICIS). The U.S. Environmental Protection Agency (EPA) tracks facilities that possess NAIC and SIC codes that classify businesses as drycleaner establishments. The following Primary SIC Codes are included in this data: 7211, 7212, 7213, 7215, 7216, 7217, 7218, and/or 7219; the following Primary NAICS Codes are included in this data: 812320, 812331, and/or 812332.

**ICISNPDES** Integrated Compliance Information System National Pollutant Discharge Elimination System

VERSION DATE: 04/26/20

Authorized by the Clean Water Act, the National Pollutant Discharge Elimination System (NPDES) permit program controls water pollution by regulating point sources that discharge pollutants into waters of the United States. This database is provided by the U.S. Environmental Protection Agency.

**LUCIS** Land Use Control Information System

VERSION DATE: 09/01/06

The LUCIS database is maintained by the U.S. Department of the Navy and contains information for former Base Realignment and Closure (BRAC) properties across the United States.

**MLTS** Material Licensing Tracking System

VERSION DATE: 06/29/17

MLTS is a list of approximately 8,100 sites which have or use radioactive materials subject to the United States Nuclear Regulatory Commission (NRC) licensing requirements. Disclaimer: Due to agency regulations and policies, this database contains applicant/licensee location information which may or may not be related to the physical location per MLTS site.

## Environmental Records Definitions - FEDERAL

**MRDS** Mineral Resource Data System

VERSION DATE: 03/15/16

MRDS (Mineral Resource Data System) is a collection of reports describing metallic and nonmetallic mineral resources throughout the world. Included are deposit name, location, commodity, deposit description, geologic characteristics, production, reserves, resources, and references. This database contains the records previously provided in the Mineral Resource Data System (MRDS) of USGS and the Mineral Availability System/Mineral Industry Locator System (MAS/MILS) originated in the U.S. Bureau of Mines, which is now part of USGS. The USGS has ceased systematic updates of the MRDS database with their focus more recently on deposits of critical minerals while providing a well-documented baseline of historical mine locations from USGS topographic maps. A few updates last occurred 2015 and early 2016 for select mine site area/s.

**MSHA** Mine Safety and Health Administration Master Index File

VERSION DATE: 08/07/20

The Mine dataset lists all Coal and Metal/Non-Metal mines under MSHA's jurisdiction since 1/1/1970. It includes such information as the current status of each mine (Active, Abandoned, NonProducing, etc.), the current owner and operating company, commodity codes and physical attributes of the mine. Mine ID is the unique key for this data. This information is provided by the United States Department of Labor - Mine Safety and Health Administration (MSHA).

**NLRRCRAC** No Longer Regulated RCRA Corrective Action Facilities

VERSION DATE: 03/22/21

This database includes RCRA Corrective Action facilities that are no longer regulated by the United States Environmental Protection Agency or do not meet other RCRA reporting requirements.

**NLRRCRAT** No Longer Regulated RCRA Non-CORRACTS TSD Facilities

VERSION DATE: 03/22/21

This database includes RCRA Non-Corrective Action TSD facilities that are no longer regulated by the United States Environmental Protection Agency or do not meet other RCRA reporting requirements. This listing includes facilities that formerly treated, stored or disposed of hazardous waste.

**NMS** Former Military Nike Missile Sites

VERSION DATE: 12/01/84

This information was taken from report DRXTH-AS-IA-83A016 (Historical Overview of the Nike Missile System, 12/1984) which was performed by Environmental Science and Engineering, Inc. for the U.S. Army Toxic and Hazardous Materials Agency Assessment Division. The Nike system was deployed between 1954 and the mid-1970's. Among the substances used or stored on Nike sites were liquid missile fuel (JP-4); starter fluids (UDKH, aniline, and furfuryl alcohol); oxidizer (IRFNA); hydrocarbons (motor oil, hydraulic fluid, diesel fuel, gasoline,

## ***Environmental Records Definitions - FEDERAL***

heating oil); solvents (carbon tetrachloride, trichloroethylene, trichloroethane, stoddard solvent); and battery electrolyte. The quantities of material a disposed of and procedures for disposal are not documented in published reports. Virtually all information concerning the potential for contamination at Nike sites is confined to personnel who were assigned to Nike sites. During deactivation most hardware was shipped to depot-level supply points. There were reportedly instances where excess materials were disposed of on or near the site itself at closure. There was reportedly no routine site decontamination.

**NPDES08** National Pollutant Discharge Elimination System

VERSION DATE: 04/01/07

Authorized by the Clean Water Act, the National Pollutant Discharge Elimination System (NPDES) permit program controls water pollution by regulating point sources that discharge pollutants into waters of the United States. The NPDES database was collected from the U.S. Environmental Protection Agency (EPA) from December 2002 through April 2007. Refer to the ICIS and/or ICIS-NPDES database as source of current data. This database includes permitted facilities located in EPA Region 8. This region includes the following states: Colorado, Montana, North Dakota, South Dakota, Utah, and Wyoming.

**NPL** National Priorities List

VERSION DATE: 07/26/21

This database includes United States Environmental Protection Agency (EPA) National Priorities List sites that fall under the EPA's Superfund program, established to fund the cleanup of the most serious uncontrolled or abandoned hazardous waste sites identified for possible long-term remedial action.

**ODI** Open Dump Inventory

VERSION DATE: 06/01/85

The open dump inventory was published by the United States Environmental Protection Agency. An "open dump" is defined as a facility or site where solid waste is disposed of which is not a sanitary landfill which meets the criteria promulgated under section 4004 of the Solid Waste Disposal Act (42 U.S.C. 6944) and which is not a facility for disposal of hazardous waste. This inventory has not been updated since June 1985.

**PADS** PCB Activity Database System

VERSION DATE: 11/19/20

PADS Identifies generators, transporters, commercial storers and/or brokers and disposers of Polychlorinated Biphenyls (PCB) who are required to notify the U.S. Environmental Protection Agency of such activities.

**PCSR08** Permit Compliance System

VERSION DATE: 08/01/12

The historic Permit Compliance System tracked enforcement status and permit compliance of facilities controlled

## ***Environmental Records Definitions - FEDERAL***

by the National Pollutant Discharge Elimination System (NPDES) under the Clean Water Act. This database includes permitted facilities located in EPA Region 8 states: Colorado, Montana, North Dakota, South Dakota, Utah, and Wyoming. This system has since been modernized by United States Environmental Protection Agency and is now integrated into the Integrated Compliance Information System (ICIS). Please refer to the ICIS database as the current source for this data.

**PNPL** Proposed National Priorities List

VERSION DATE: 07/26/21

This database contains sites proposed to be included on the National Priorities List (NPL) in the Federal Register. The United States Environmental Protection Agency investigates these sites to determine if they may present long-term threats to public health or the environment.

**RCRAC** Resource Conservation & Recovery Act - Corrective Action Facilities

VERSION DATE: 03/22/21

The Resource Conservation and Recovery Act (RCRA) gives the U.S. Environmental Protection Agency (EPA) the authority to control hazardous waste from the "cradle-to-grave." This includes the generation, transportation, treatment, storage, and disposal of hazardous waste. RCRA also set forth a framework for the management of non-hazardous solid wastes. The 1986 amendments to RCRA enabled EPA to address environmental problems that could result from underground tanks storing petroleum and other hazardous substances. This listing refers to facilities with corrective action activity.

**RCRAGR08** Resource Conservation & Recovery Act - Generator

VERSION DATE: 03/22/21

The Resource Conservation and Recovery Act (RCRA) gives the U.S. Environmental Protection Agency (EPA) the authority to control hazardous waste from the "cradle-to-grave." This includes the generation, transportation, treatment, storage, and disposal of hazardous waste. RCRA also set forth a framework for the management of non-hazardous solid wastes. The 1986 amendments to RCRA enabled EPA to address environmental problems that could result from underground tanks storing petroleum and other hazardous substances. This listing refers to facilities currently generating hazardous waste. EPA Region 8 includes the following states: Colorado, Montana, North Dakota, South Dakota, Utah, and Wyoming.

**RCRANGR08** Resource Conservation & Recovery Act - Non-Generator

VERSION DATE: 03/22/21

The Resource Conservation and Recovery Act (RCRA) gives the U.S. Environmental Protection Agency (EPA) the authority to control hazardous waste from the "cradle-to-grave." This includes the generation, transportation, treatment, storage, and disposal of hazardous waste. RCRA also set forth a framework for the management of non-hazardous solid wastes. The 1986 amendments to RCRA enabled EPA to address environmental problems that could result from underground tanks storing petroleum and other hazardous substances. This listing refers to facilities classified as non-generators. Non-Generators do not presently generate hazardous waste. EPA

## ***Environmental Records Definitions - FEDERAL***

Region 8 includes the following states: Colorado, Montana, North Dakota, South Dakota, Utah, and Wyoming.

**RCRASC** RCRA Sites with Controls

VERSION DATE: 05/16/21

The Resource Conservation and Recovery Act (RCRA) gives the U.S. Environmental Protection Agency (EPA) the authority to control hazardous waste from the "cradle-to-grave." This includes the generation, transportation, treatment, storage, and disposal of hazardous waste. RCRA also set forth a framework for the management of non-hazardous solid wastes. The 1986 amendments to RCRA enabled EPA to address environmental problems that could result from underground tanks storing petroleum and other hazardous substances. This listing refers to facilities with institutional controls in place.

**RCRASUBC** Resource Conservation & Recovery Act - Subject to Corrective Action Facilities

VERSION DATE: 03/22/21

The Resource Conservation and Recovery Act (RCRA) gives the U.S. Environmental Protection Agency (EPA) the authority to control hazardous waste from the "cradle-to-grave." This includes the generation, transportation, treatment, storage, and disposal of hazardous waste. RCRA also set forth a framework for the management of non-hazardous solid wastes. The 1986 amendments to RCRA enabled EPA to address environmental problems that could result from underground tanks storing petroleum and other hazardous substances. This listing refers to facilities subject to corrective actions.

**RCRAT** Resource Conservation & Recovery Act - Non-CORRACTS Treatment, Storage & Disposal Facilities

VERSION DATE: 03/22/21

The Resource Conservation and Recovery Act (RCRA) gives the U.S. Environmental Protection Agency (EPA) the authority to control hazardous waste from the "cradle-to-grave." This includes the generation, transportation, treatment, storage, and disposal of hazardous waste. RCRA also set forth a framework for the management of non-hazardous solid wastes. The 1986 amendments to RCRA enabled EPA to address environmental problems that could result from underground tanks storing petroleum and other hazardous substances. This listing refers to facilities recognized as hazardous waste treatment, storage, and disposal sites (TSD).

**RODS** Record of Decision System

VERSION DATE: 09/21/20

These decision documents maintained by the United States Environmental Protection Agency describe the chosen remedy for NPL (Superfund) site remediation. They also include site history, site description, site characteristics, community participation, enforcement activities, past and present activities, contaminated media, the contaminants present, and scope and role of response action.

**SEMS** Superfund Enterprise Management System

VERSION DATE: 07/26/21

## ***Environmental Records Definitions - FEDERAL***

The U.S. Environmental Protection Agency's (EPA) Office of Solid Waste and Emergency Response, Office of Superfund Remediation and Technology Innovation (OSRTI), has implemented The Superfund Enterprise Management System (SEMS), formerly known as CERCLIS (Comprehensive Environmental Response, Compensation and Liability Information System) to track and report on clean-up and enforcement activities taking place at Superfund sites. SEMS represents a joint development and ongoing collaboration between Superfund's Remedial, Removal, Federal Facilities, Enforcement and Emergency Response programs.

**SEMSARCH** Superfund Enterprise Management System Archived Site Inventory

VERSION DATE: 07/26/21

The U.S. Environmental Protection Agency's (EPA) Superfund Enterprise Management System Archived Site Inventory (List 8R Archived) replaced the CERCLIS NFRAP reporting system in 2015. This listing reflects sites at which the EPA has determined that assessment has been completed and no further remedial action is planned under the Superfund program.

**SEMSLIENS** SEMS Lien on Property

VERSION DATE: 06/22/20

The U.S. Environmental Protection Agency's (EPA) Office of Solid Waste and Emergency Response, Office of Superfund Remediation and Technology Innovation (OSRTI), has implemented The Superfund Enterprise Management System (SEMS), formerly known as CERCLIS (Comprehensive Environmental Response, Compensation and Liability Information System) to track and report on clean-up and enforcement activities taking place at Superfund sites. SEMS represents a joint development and ongoing collaboration between Superfund's Remedial, Removal, Federal Facilities, Enforcement and Emergency Response programs. This is a listing of SEMS sites with a lien on the property.

**SFLIENS** CERCLIS Liens

VERSION DATE: 06/08/12

A Federal CERCLA ("Superfund") lien can exist by operation of law at any site or property at which United States Environmental Protection Agency has spent Superfund monies. These monies are spent to investigate and address releases and threatened releases of contamination. CERCLIS provides information as to the identity of these sites and properties. This database contains those CERCLIS sites where the Lien on Property action is complete. Please refer to the SEMSLIENS database as source of current data.

**SMCRA** Surface Mining Control and Reclamation Act Sites

VERSION DATE: 12/18/20

An inventory of land and water impacted by past mining (primarily coal mining) is maintained by the Office of Surface Mining Reclamation and Enforcement (OSMRE) to provide information needed to implement the Surface Mining Control and Reclamation Act of 1977 (SMCRA). The inventory contains information on the location, type, and extent of AML impacts, as well as information on the cost associated with the reclamation of those problems.

## ***Environmental Records Definitions - FEDERAL***

The inventory is based upon field surveys by State, Tribal, and OSMRE program officials. It is dynamic to the extent that it is modified as new problems are identified and existing problems are reclaimed.

### **SSEHRIPFAS**

SSEHRI PFAS Contamination Sites

VERSION DATE: 12/12/19

This PFAS Contamination Site Tracker database is compiled by the Social Science Environmental Health Research Institute (SSEHRI) at Northeastern University. According to the SSEHRI, the database records qualitative and quantitative data from each known site of PFAS contamination, including timeline of discovery, sources, levels, health impacts, community response, and government response. The goal of this database is to compile information and support public understanding of the rapidly unfolding issue of PFAS contamination. All data presented was extracted from government websites, news articles, or publicly available documents, and this is cited in the tracker. Disclaimer: The source conveys this database undergoes regular updates as new information becomes available, some sites may be missing and/or contain information that is incorrect or outdated, as well as their information represents all contamination sites SSEHRI is aware of, not all possible contamination sites. This data is not intended to be used for legal purposes. Limited location details are available with this data. Please access the following source link for the most current information:  
<https://pfasproject.com/pfas-contamination-site-tracker/>

### **SSTS**

Section Seven Tracking System

VERSION DATE: 08/04/20

The United States Environmental Protection Agency tracks information on pesticide establishments through the Section Seven Tracking System (SSTS). SSTS records the registration of new establishments and records pesticide production at each establishment. The Federal Insecticide, Fungicide and Rodenticide Act (FIFRA) requires that production of pesticides or devices be conducted in a registered pesticide-producing or device-producing establishment. "Production" includes formulation, packaging, repackaging, and relabeling. For this database, the Product Information is only available for establishments up through 2014 or prior years, product details are no longer released by the EPA within the current SSTS non-Confidential Business Information data.

### **TRI**

Toxics Release Inventory

VERSION DATE: 12/31/18

The Toxics Release Inventory, provided by the United States Environmental Protection Agency, includes data on toxic chemical releases and waste management activities from certain industries as well as federal and tribal facilities. This inventory contains information about the types and amounts of toxic chemicals that are released each year to the air, water, and land as well as information on the quantities of toxic chemicals sent to other facilities for further waste management.

### **TSCA**

Toxic Substance Control Act Inventory

VERSION DATE: 12/31/16

The Toxic Substances Control Act (TSCA) was enacted in 1976 to ensure that chemicals manufactured,

## ***Environmental Records Definitions - FEDERAL***

imported, processed, or distributed in commerce, or used or disposed of in the United States do not pose any unreasonable risks to human health or the environment. TSCA section 8(b) provides the United States Environmental Protection Agency (EPA) authority to "compile, keep current, and publish a list of each chemical substance that is manufactured or processed in the United States." This TSCA Chemical Substance Inventory contains non-confidential information on the production amount of toxic chemicals from each manufacturer and importer site. The EPA has collected Chemical Data Reporting (CDR) data since in 1986 (as Inventory Update Reporting). Collections occur approximately every four years and reporting requirements changed from collection to collection.

### **USUMTRCA**

Uranium Mill Tailings Radiation Control Act Sites

VERSION DATE: 03/04/17

The Legacy Management Office of the Department of Energy (DOE) manages radioactive and chemical waste, environmental contamination, and hazardous material at over 100 sites across the U.S. The L.M. Office manages this database of sites registered under the Uranium Mill Tailings Control Act (UMTRCA).



## ***Environmental Records Definitions - STATE (CO)***

**APCDP** Air Pollution Control Division Permitted Facilities

VERSION DATE: 06/29/20

This list of Air Pollution Control Division Permitted Facilities is maintained by the Colorado Department of Public Health and Environment. The Stationary Sources Program evaluates and develops air permits for stationary sources in Colorado. The program inspects sources to determine compliance with air regulations and permit conditions and maintains a computerized inventory of air pollution emissions throughout the state.

**ASBESTOS** Asbestos Abatement and Demolition Projects

VERSION DATE: 12/28/17

The Colorado Department of Public Health and Environment's Air Pollution Control Division assists schools and businesses to comply with air pollution laws regulating asbestos and asbestos containing materials. The regulation that governs asbestos in Colorado is the Colorado Air Quality Control Commission's Regulation No. 8, Part B, "Emission Standards for Asbestos." Notification is required for all demolitions of all facilities and all asbestos abatement projects that exceed the trigger levels, whatever is the lesser quantity. The notification requirements apply to both friable and non-friable asbestos materials. This database contains those related projects since January 2008.

**AST** Aboveground Storage Tank Facilities

VERSION DATE: 07/01/21

This list of aboveground storage tank (AST) facilities is maintained by the Colorado Department of Public Health and Environment. Types of tanks included are: currently in use, never installed/existed, never installed-permit revoked, not regulated, other, pending installation, permanently closed, temporarily out of use.

**BF** Colorado Brownfield Sites

VERSION DATE: 11/12/20

This list of Colorado brownfields is maintained by the Colorado Department of Public Health & Environment (CDPHE) Hazardous Materials and Waste Management Division Brownfields Program in conjunction with the Voluntary Cleanup Program (VCUP). The brownfields database is an inventory of sites for which CPDHE has provided brownfields assistance in the form of targeted brownfields assessments, a revolving loan or grant through the Colorado Brownfields Revolving Loan Fund, and/or assistance through our state brownfields grants program. Most of these incentives are available only to local governments or nonprofits. In some cases, sites that receive state incentives also go through the VCUP program but most of the VCUP applicants are private entities not eligible for other state brownfields incentives.

**CDPS** Colorado Discharge Permit System Facilities

VERSION DATE: 02/03/19

The Colorado Department of Public Health & Environment's Water Quality Control Division regulates the

## ***Environmental Records Definitions - STATE (CO)***

Colorado Discharge Permit System. This system controls stormwater discharges from construction activities by requiring a Stormwater Construction Permit to reduce pollutants from entering streams, river, lakes and wetlands as a result of runoff from residential, commercial and industrial areas. This database also includes facilities with Industrial Stormwater Permits.

**CLEANERS** Dry Cleaning Facilities

VERSION DATE: 04/16/21

This list of dry cleaners, which have obtained an air permit through the Air Pollution Control Division, is maintained by the Colorado Department of Public Health and Environment.

**COVENANTS** Environmental Real Covenants List

VERSION DATE: 11/23/20

This list of environmental covenants is maintained by the Colorado Division of Public Health and Environment. Senate Bill 01-145 gave authority to the Colorado Department of Public Health and Environment to approve requests to restrict the future use of a property using an enforceable agreement called an environmental covenant. These covenants, which are recorded with the deed and run with the land, provide a mechanism to ensure that institutional controls that are part of environmental remediation projects are properly implemented and that engineered structures are protected and maintained, so that implemented remedies continue to be protective of human health and the environment for as long as any residual contamination remains a risk.

**HISTSWLF** Historical Solid Waste Landfills

VERSION DATE: NR

This historical solid waste landfills database contains data from the Hazardous Materials Waste Management Division (HMWMD) of the Colorado Department of Public Health and other various state and local agencies. In the early 1980s, the HMWMD conducted a survey of staff members and local agencies to compile this listing of sites that were known or thought to have waste issues. This Solid Waste Historical Data is not considered complete or verifiable and has not been maintained since the late 1980s. The HMWMD is not responsible and shall not be liable to the used for damages of any kind arising out of the use of this data or information.

**HWSCA** Hazardous Waste Sites- Corrective Action

VERSION DATE: 06/30/03

The Resource Conservation and Recovery Act (RCRA) was enacted by Congress in 1976, followed by the promulgation of implementing regulations in 1980. In 1984, the Hazardous and Solid Waste Amendments (HSWA) were added to RCRA providing for corrective action at facilities subject to RCRA. That same year, the State was authorized by EPA to implement the RCRA program in Colorado on their behalf. Corrective action may be implemented as part of a RCRA Hazardous Waste Permit, an Order, or a Corrective Action Plan pursuant to the Colorado Hazardous Waste Regulations. Corrective action is the process by which regulated facilities investigate and remediate, as necessary, all contamination (soil, ground water, surface water, air) associated with their releases into the environment. Historic Corrective Action Sites are facilities that have

## **Environmental Records Definitions - STATE (CO)**

completed the RCRA Subtitle C corrective Action process. This data was provided by the Colorado Department of Public Health and Environment in 2008, please contact the agency directly to verify current site details.

**HWSG** Hazardous Waste Sites- Generator

VERSION DATE: 06/30/03

The Resource Conservation and Recovery Act (RCRA) was enacted by congress in 1976, followed by the promulgation of implementing regulations in 1980. In 1984, the State was authorized by EPA to implement the RCRA program in Colorado on their behalf. This facility listing includes RCRA sites listed as generators of hazardous waste (Small Quantity Generators and Large Quantity Generators) and was provided by the Colorado Department of Public Health and Environment in 2008, please contact the agency directly to verify current site details.

Small Quantity Generators (SQG) generate, in any calendar month, more than 100 kg (220 lbs.) but less than 1,000 kg (2,200 lbs.) of RCRA hazardous waste; and generate, in any calendar month, or accumulate at any time, no more than 1 kg (2.2 lbs.) of acute hazardous waste and no more than 100 kg (220 lbs.) of material from the cleanup of a spill of acute hazardous waste; and accumulate on-site no more than 6000 kg (13,200 lbs.) of hazardous waste at any one time; or, the site is a Small Quantity Generator if the site met all other criteria for a Conditionally Exempt Small Quantity Generator, but accumulated, at any time, more than 1,000 kg (2,200 lbs.) of RCRA hazardous waste.

Large Quantity Generators (LQG) generate, in any calendar month, 1,000 kg (2,200 lbs.) or more of RCRA hazardous waste; or generate, in any calendar month, or accumulated at any time, more than 1 kg (2.2 lbs.) of RCRA acute hazardous waste; or generate, in any calendar month, or accumulated at any time, more than 100 kg (220 lbs.) of spill cleanup material contaminated with RCRA acute hazardous waste.

**HWSTSD** Hazardous Waste Sites- Treatment, Storage & Disposal

VERSION DATE: 06/30/03

The Resource Conservation and Recovery Act (RCRA) was enacted by congress in 1976, followed by the promulgation of implementing regulations in 1980. In 1984, the State was authorized by EPA to implement the RCRA program in Colorado on their behalf. TSD facilities treat, store, dispose, or recycle hazardous waste on site in units and therefore are subject to RCRA permitting requirements. Historic TSDs are facilities that have completed closure and/or post-closure of the RCRA Subtitle C Regulated Unit(s) or the Treatment/Storage/Disposal Unit is no longer regulated. This database was provided by the Colorado Department of Public Health and Environment in 2008, please contact the agency directly to verify current site details.

**LST** Leaking Storage Tank Facilities

VERSION DATE: 05/03/21

This database of aboveground and underground storage tank facilities with confirmed releases is a compilation of several lists maintained by the Colorado Department of Labor and Employment. Currently In Use, Never Installed/Existed, Never Installed-Permit Revoked, Not Regulated, Other, Pending Installation, Permanently Closed, Temporarily Out of Use tanks are included in this data. The next set of data is obtained from the Active

## **Environmental Records Definitions - STATE (CO)**

and Closed OPS Petroleum Release Events in Colorado database. This data includes the OPS Open Event locations, but also shows locations of closed events (releases that have been issued a No Further Action determination). The Events data utilized in this database includes the following status types: Brownfield, Closed, Enforcement, LUST Trust, Open and State Lead. Please note some Events (confirmed releases) may not have a contaminant present.

**LUSTTRUST** Leaking Underground Storage Tanks Trust Fund Sites

VERSION DATE: 01/01/00

Suspected tank leaks have been discovered at the sites are included in this database, but the facility responsible for the leak has not been identified. The state's investigation and search for responsible parties is paid for out of the state's Leaking Underground Storage Tank (LUST) Trust Fund. This data was originally collected in 2002 from the Colorado Department of Labor & Employment, Division of Oil & Public Safety, State Fund Section by a former environmental database company known as Satisfi. Please refer to State LST database as source of current LUST Trust sites.

**METHANESITES** Methane Gas Study Sites

VERSION DATE: 01/01/81

This Investigation of Methane Gas Hazards report was prepared by the Denver Office of Emergency Preparedness in 1981. The purpose of this study was to assess the actual and potential generation, migration, explosive and related problems associated with specified landfills, and to identify existing and potential problems, suggested strategies to prevent, abate, and control such problems and recommend investigative and monitoring functions as may be deemed necessary. The Colorado Department of Health selected eight landfills as priorities due to population density and potential hazards to population and property.

**RECYCLERS** Registered Recycling Facilities

VERSION DATE: 09/01/19

This list of registered recycling facilities in Colorado is maintained by the Colorado Department of Public Health & Environment. This list includes primarily processing facilities for recyclable materials, such as: material recovery facilities, industrial recycling operations, and recyclable material end user sites. Collection centers/drop-off locations are not included unless the site is also processing recyclable materials (separating, sorting, dismantling, grinding, baling, etc.).

**SF** Superfund Sites

VERSION DATE: 12/10/20

This list of Superfund Sites is maintained by the Colorado Department of Public Health and Environment. This list contains active, deleted and proposed "Superfund" hazardous waste sites, as well as those sites identified through the Natural Resource Damages section of Superfund legislation and one Private Non-Superfund Cleanup site. A site qualifies for the National Priorities List (NPL or Superfund list) when the U.S. Environmental Protection Agency (EPA) determines there is a release or threatened release of hazardous substances that may

## ***Environmental Records Definitions - STATE (CO)***

endanger public health, welfare or the environment. In Colorado, the lead agency for Superfund remediation may be either the EPA or the Colorado Department of Public Health and Environment.

### **SPILLS** Spills Listing

VERSION DATE: 02/28/21

The Colorado Department of Public Health and Environment's Division of Emergency Preparedness and Response maintains this listing of chemical spills and/or releases.

### **SWF** Solid Waste Facilities

VERSION DATE: 12/18/20

The Colorado Department of Public Health and Environment maintains this database of solid waste disposal facilities, transfer stations, recyclers, waste tire registrants, and waste grease registrants. As of 11-6-19, the Waste Grease list has been discontinued and no new sites will be added as waste grease.

### **UMTS** Uranium Mill Tailings Sites

VERSION DATE: 08/09/02

There were nine uranium mill tailings sites in Colorado designated for cleanup under the federal Uranium Mill Tailings Radiation Control Act (UMTRA). These nine sites, know commonly as UMTRA sites, were remediated jointly by the State of Colorado and the U.S. Department of Energy during the late 1980's and early 1990's. Mill tailings were removed from 8 of the mill sites and relocated in engineered disposal cells. A disposal cell is designed to encapsulate the material, reduce radon emanation, and prevent the movement of water through the material. At one site, Maybell, CO, the tailings were stabilized in-place at the mill site. After remediation of the tailings was completed, the State and DOE began to investigate the residual impacts to groundwater at the mill sites. The groundwater phase of the UMTRA program is on-going. This database was provided by the Colorado Department of Public Health and Environment in 2008, please contact the agency directly to verify current site details.

### **UST** Underground Storage Tank Facilities

VERSION DATE: 07/01/21

This list of underground storage tank (UST) facilities is maintained by the Colorado Department of Public Health and Environment. Types of tanks included are: currently in use, never installed/existed, never installed-permit revoked, not regulated, other, pending installation, permanently closed, temporarily out of use.

### **VCRA** Voluntary Cleanup and Redevelopment Program Sites

VERSION DATE: 05/31/21

This list of Voluntary Cleanup and Redevelopment Program Sites is maintained by the Colorado Department of Public Health and Environment (CDPHE) and includes both voluntary cleanup and brownfield properties. The

## ***Environmental Records Definitions - STATE (CO)***

Voluntary Cleanup and Redevelopment program was created in 1994. The objective of the program is to facilitate the redevelopment and transfer of contaminated properties. Properties that sit untouched because of their real or perceived contamination can be rehabilitated using the CDPHE's Brownfields Program in conjunction with the Voluntary Cleanup Program. Cleanup decisions are based on existing standards and the proposed use of the property. The actual cleanup and verification is the owner's responsibility.

## ***Environmental Records Definitions - TRIBAL***

**INDIANRES** Indian Reservations

VERSION DATE: 09/27/17

This database is extracted from select geographic and cartographic information from the U.S. Census Bureau. The Bureau of Indian Affairs (BIA) within the U.S. Department of the Interior (DOI) provides the list of federally recognized tribes. The American Indian/Alaska Native/Native Hawaiian (AIANNH) Areas includes the following legal entities: federally recognized American Indian reservations and off-reservation trust land areas, state-recognized American Indian reservations, and Hawaiian home lands (HHLs). The boundaries for federally recognized American Indian reservations and off-reservation trust lands are as of January 2017. The boundaries for state-recognized American Indian reservations and for state designated tribal statistical areas were delineated by state governor-appointed liaisons for the 2010 Census through the State American Indian Reservation Program and Tribal Statistical Areas Program respectively.

**LUSTR08** Leaking Underground Storage Tanks On Tribal Lands

VERSION DATE: 05/27/21

This database, provided by the United States Environmental Protection Agency (EPA), contains leaking underground storage tanks on Tribal lands located in EPA Region 8. This region includes the following states: Colorado, Montana, North Dakota, South Dakota, Utah, and Wyoming.

**ODINDIAN** Open Dump Inventory on Tribal Lands

VERSION DATE: 11/08/06

This Indian Health Service database contains information about facilities and sites on tribal lands where solid waste is disposed of, which are not sanitary landfills or hazardous waste disposal facilities, and which meet the criteria promulgated under section 4004 of the Solid Waste Disposal Act (42 U.S.C. 6944).

**USTR08** Underground Storage Tanks On Tribal Lands

VERSION DATE: 05/27/21

This database, provided by the United States Environmental Protection Agency (EPA), contains underground storage tanks on Tribal lands located in EPA Region 8. This region includes the following states: Colorado, Montana, North Dakota, South Dakota, Utah, and Wyoming.

Appendix C      User Questionnaire



## ASTM Practice E-1527-13 User Questionnaire

Providing the following information (if available) to the environmental professional (Felsburg Holt and Ullevig [FHU]) is one of the requirements to qualify for one of the Landowner Liability Protections offered under CERCLA. Missing or incomplete information could result in a determination that “all appropriate inquiry” is not complete.

User Questions	User Response and Provided Information
What is the purpose of the Phase I ESA?	To plan and prepare for a corridor-long capital improvement
What is the planned use of the Site?	A bus rapid transit route and separated bike facility along West Elizabeth Avenue
Did a search of recorded land title records identify any environmental liens filed or recorded against the Site under federal, tribal, state, or local law?	Not Applicable due to public ROW
Did a search of recorded land title records identify any activity use limitations (AULs), such as engineering controls, land use restrictions, or institutional controls the Site under federal, tribal, state, or local law?	Not Applicable due to public ROW
Do you have any specialized knowledge or experience related to the Site or nearby properties?	As the City agency, Fort Collins is currently coordinating with the landowners including Colorado State University one the project planning partners
Does the purchase price for this property reasonably reflect the fair market value of the Site? Note that this question does not require an appraisal of the property but is based on the experience of the user.	Not Applicable due to public ROW
If you answered “no” to the above question, have you considered whether the lower purchase price is because contamination is known or believed to be present at the Site?	Not Applicable
Do you know the past uses of the Site?	Yes
Do you know of specific chemicals that are present or once were present at the Site?	No
Do you know of spills or other chemical releases that have taken place at the Site?	No
Do you know of any environmental cleanups that have taken place at the Site?	No
Based on your knowledge and experience related to the Site, are there any obvious indicators that point to the presence or likely presence of releases at the Site?	No