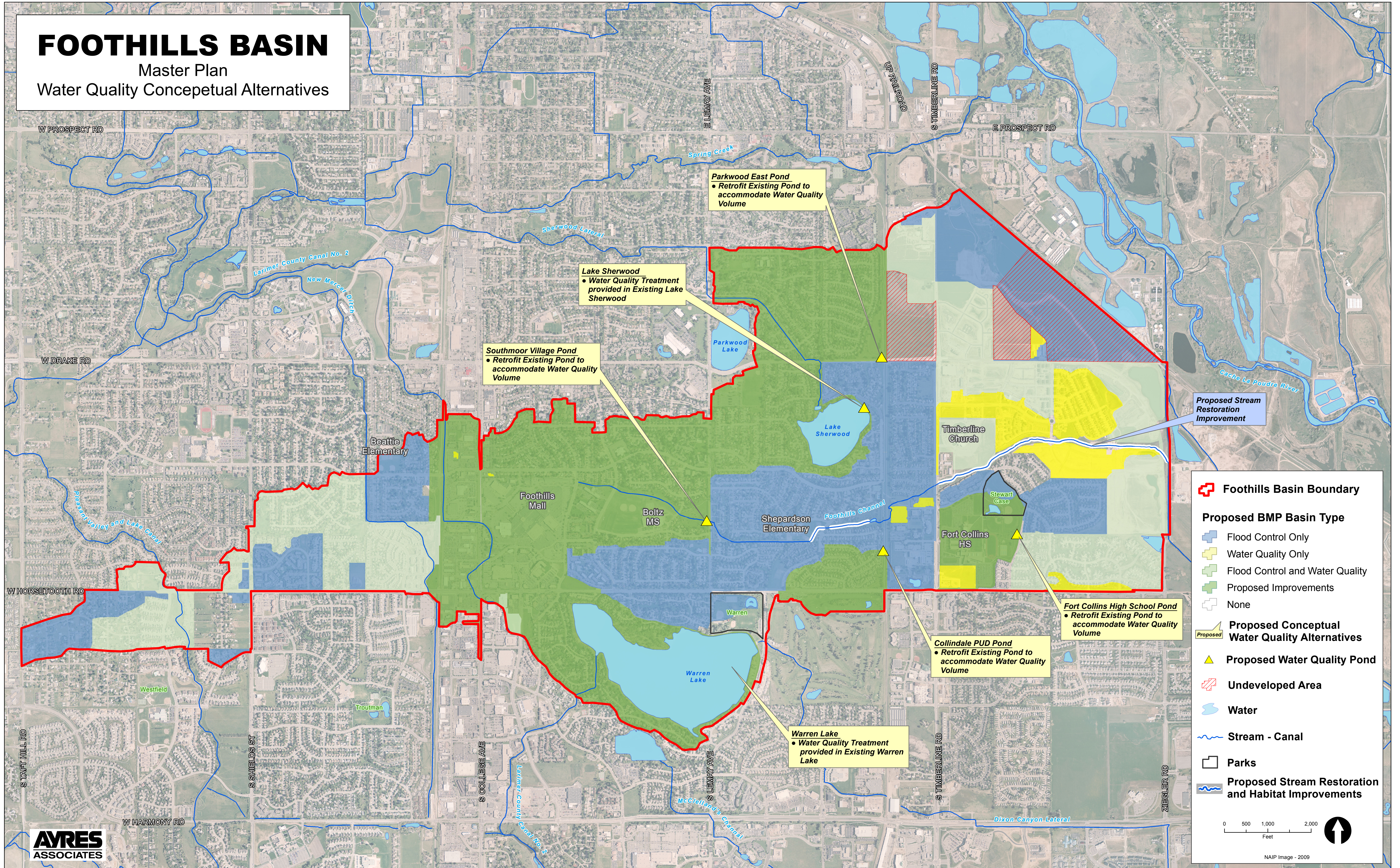


FOOTHILLS BASIN

Master Plan
Water Quality Conceptual Alternatives



Foothills Basin Boundary

Proposed BMP Basin Type

- Flood Control Only
- Water Quality Only
- Flood Control and Water Quality
- Proposed Improvements
- None

Proposed Conceptual Water Quality Alternatives

Proposed Water Quality Pond


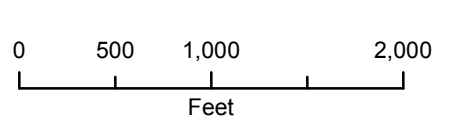
Undeveloped Area

Water

Stream - Canal

Parks

Proposed Stream Restoration and Habitat Improvements



NAIP Image - 2009