

Dry Creek

Master Plan

Water Quality Conceptual Alternatives

Terry Lake Road Pond
• Retrofit Existing Pond to accommodate Water Quality Volume

Pheasant Ridge Pond
• Retrofit Existing Pond to accommodate Water Quality Volume

Spalding Lane Pond
• Retrofit Existing Pond to accommodate Water Quality Volume

NCDID Regional Water Quality Pond

NECCO Regional Water Quality Pond






Lindenmeier Lake
• Water Quality Treatment provided in Existing Lindenmeier Lake

Proposed Adriel Hills Pond
• Buyout Property and place Water Quality Pond

DC3 Channel Improvements

 **Dry Creek Basin Boundary**

Proposed BMP Basin Type

-  Flood Control Only
-  Water Quality Only
-  Flood Control and Water Quality
-  Proposed Improvements
-  None

 **Proposed Conceptual Water Quality Alternatives**

 **Proposed Water Quality Pond**

 **Undeveloped Area**

 **Water**

 **Stream - Canal**

Parks

 Existing

 Proposed

 **Natural Area**

0 500 1,000 2,000
Feet



NAIP Image - 2009