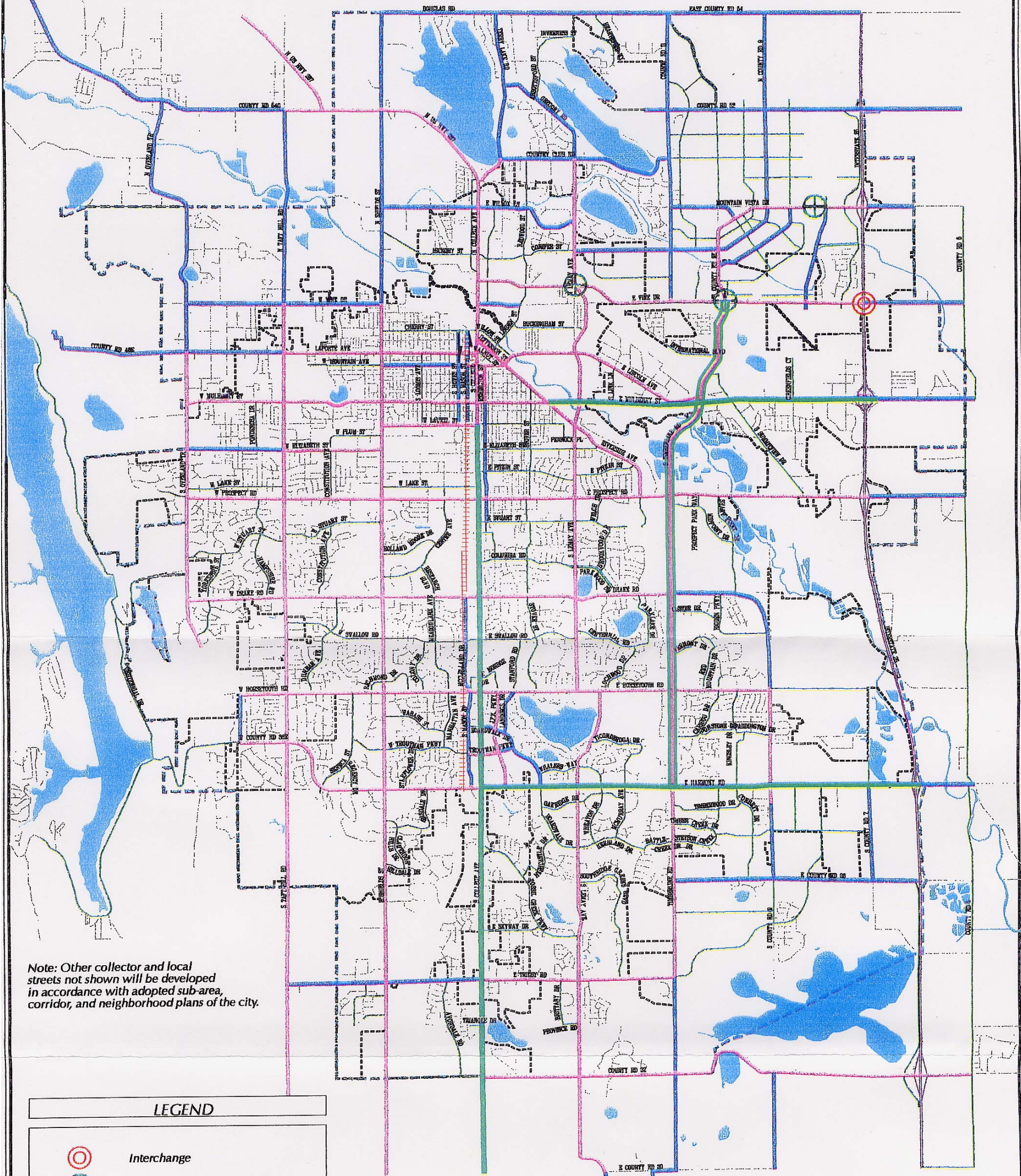


APPENDIX H

City of Fort Collins Master Street Plan - Amended April 4, 2000












The attached Master Street Plan was amended on April 4, 2000 and reflects revisions or additions recommended in the Access Management Report. Of particular note, the recommended parallel street system along North College Avenue have been included and are designated as Collectors without Parking.

CITY OF FORT COLLINS MASTER STREET PLAN



Note: Other collector and local streets not shown will be developed in accordance with adopted sub-area, corridor, and neighborhood plans of the city.

LEGEND

-  Interchange
-  Grade Separated Intersection
-  Major Arterial 6 Lanes
-  Major Arterial 6 Lanes Beyond 2015
-  Arterial 4 Lanes
-  Minor Arterial 2 Lanes
-  One-Way Arterial
-  Collector 2 Lanes
-  City Limits
-  UCA Boundary
-  BNRR Transportation Corridor


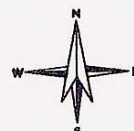
ADOPTED BY COUNCIL : MARCH 17, 1981

APPROVED REVISIONS

- : AUGUST 1992
- : AUGUST 1996
- : APRIL 1, 1997
- : SEPTEMBER 16, 1997
- : MARCH 17, 1998
- : MARCH 16, 1999
- : MAY 18, 1999
- : JUNE 15, 1999
- : OCTOBER 19, 1999
- : MARCH 7, 2000
- : MARCH 21, 2000

Not To Scale

Printed: April 19, 2000



City of Fort Collins
Geographic Information Services