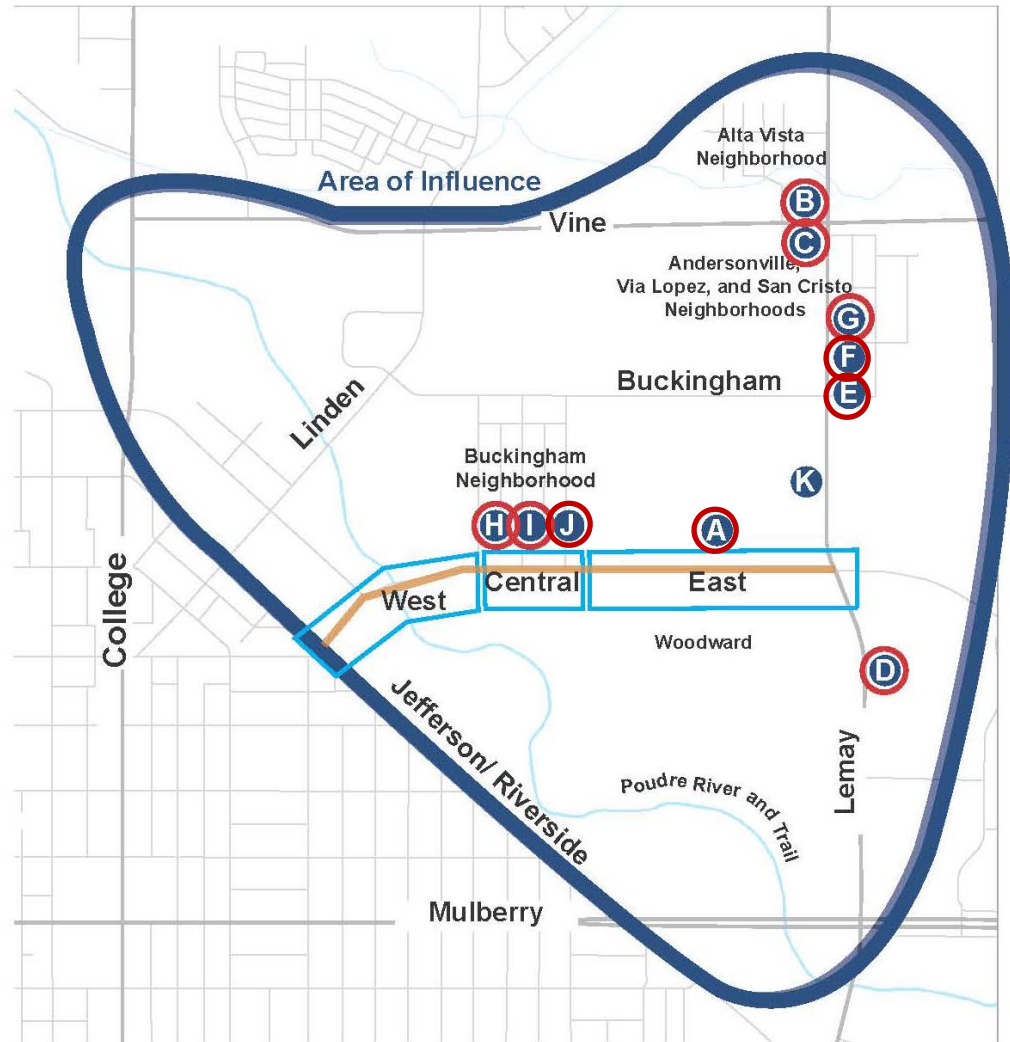


Project funded in 2015-16 budget as of February 17, 2015

Implement neighborhood improvement projects

Neighborhood improvement projects include smaller projects that address longstanding existing deficiencies and enhance neighborhood livability. Some of these projects were already identified in previous plans (e.g., Northside Neighborhoods Plan, Pedestrian Plan), and some projects are new ideas that have arisen during the public process for the Lincoln Corridor. The list of potential neighborhood projects was refined to best align with the corridor vision and objectives and meet realistic expectations for implementation.


This map and chart identifies projects and locations for proposed neighborhood improvement projects surrounding the Lincoln Corridor. The projects are not arranged by priority.














Neighborhood Improvements Project Map

Neighborhood Project Summary



 Project funded in 2015-16 budget as of February 17, 2015

Neighborhood Improvement Projects

#	Location/Neighborhood	Project Description	Source	Project Phasing	Cost Estimate
	Brewery Destinations	Wayfinding to provide routes between breweries that do not cut through Buckingham Neighborhood	LCP	Short-term	\$1,000
	East Vine Drive – near Lemay Avenue (north side, Alta Vista area)	Transit stop improvement: upgrade existing bus stop to add new shelter and pad	PP	Short-term	\$10,000
	Lemay Avenue – between Andersonville Neighborhood and Streets Facility	Push-button pedestrian signal, crosswalk	LCP	Short-term	\$80,000
	Lemay Avenue – between Buffalo Run Apartments and Wal-Mart (east side)	New sidewalk	PP	Short-term	\$10,000-15,000
	Lemay Avenue – Buckingham Street and Lincoln Avenue (east side)	Interim asphalt sidewalk; two options: A) along east side of existing Lemay Avenue B) along dedicated ROW of realigned Lemay Avenue (10th Street to future residential project)	PP LCP	Short-term	A) \$60,000 B) \$40,000
	Alta Vista, Andersonville, and Buckingham Neighborhoods	New gateway/interpretive signage, or entrance Monument for neighborhoods	NNP LCP	Short/Mid-term	\$90,000
	Andersonville Neighborhood	Relocation/replacement of existing Romero Park to Streets Facility	NNP LCP	Short/Mid-term	\$150,000
	Buckingham Neighborhood	Signage to reduce impacts from cut-through traffic	LCP	Short/Mid-term	\$1,000
	Buckingham Neighborhood – 1st Street (west side); 3rd Street (east side)	New sidewalks	PP LCP	Short/Mid-term	\$150,000-300,000
	Buckingham Neighborhood – between 1st Street and 3rd Street near Lincoln	Alley improvements including ROW acquisition and paving of alley to provide better access for neighbors	NNP PP	Short/Mid-term	\$140,000
	Lemay Avenue – Vine Drive to Lincoln Avenue (both sides)	Permanent sidewalks, curb and gutter; concurrent with realigned Lemay Avenue; estimate includes ROW	PP LCP	Long-term	\$200,000-400,000

Source of Project:

NNP - Northside Neighborhoods Plan (2005)
PP - Pedestrian Plan (2011)
LCP - Lincoln Corridor Plan (2014)

Timing of Projects:

Short-Term (1-2 years)
Mid-Term (3-5 years)
Long-Term (5+ years)