

Neighborhood Advisory Committee

Meeting #6

November 2, 2016

Agenda

1. Welcome/introductions
2. Project updates/goals for meeting
3. Brewery wayfinding
4. Park
5. Art
6. Next steps

Project Updates

Neighborhood Projects (as of 11/2/16)

Project ID	Description	Timing of Implementation	Status
A	Brewery Wayfinding in Buckingham	Fall 2016	In progress <i>Anticipated completion Fall 2016 by project team</i>
B	Transfort Bus Stop Improvement at Vine/Alta Vista	Fall 2015	Complete
C	Lemay Push-Button Pedestrian Signal at Streets	Fall 2015	Complete
D	Lemay New Sidewalk at Walmart	Fall 2015	Complete
E	Lemay Sidewalk between Lincoln Avenue and Buckingham Street	2017	In progress <i>Anticipated completion 2017 by Capstone Cottages development (built to full sidewalk standards)</i>
F	Neighborhood Artwork	2017	In progress <i>Anticipated completion 2017 by Art in Public Places Program and Park Planning departments</i>
G	Park Improvements at Streets	2017	In progress <i>Anticipated completion 2017 by Park Planning department</i>
H	Signage Addressing Cut-Through Impacts in Buckingham	Winter 2015	Complete
I	1 st Street New Sidewalk between Lincoln Avenue and Buckingham Street	Fall 2015	Complete
I	3 rd Street New Sidewalk between Lincoln Avenue and Buckingham Street	Fall 2015	Complete
J	Alley Improvements in Buckingham	Fall 2016	In progress <i>Anticipated completion November 2016 by Capital Projects department (through Lincoln Avenue improvements)</i>

Brewery Wayfinding

The intent of this project is to reduce the impacts of brewery traffic and patron activity on the nearby neighborhoods.

Budget: \$1,000 total

The concept presented in the *Lincoln Corridor Plan* was to provide wayfinding for routes that would have the least impact on the neighborhoods. The map below shows the brewery locations.



What We've Done

Staff has explored a variety of options with staff from breweries, the Downtown Business Association (DBA), and the City Engineering department.

Options

At this point the project is restricted to working within the public right-of-way. Options include:

1. Work with breweries/tour companies to message preferred route (see two options on map)
2. Create map showing preferred route
3. Add creative trail/"breadcrumb" markings along sidewalk of preferred route

Key Questions

- 1.Are you still seeing the brewery impacts you previously described?**
- 2.Which option or options (1-3 above) would you prefer?**
- 3.Which route option (A or B) would you prefer?**
- 4.Any other ideas?**

Next Steps

- Work to implement committee's preferred approach

Neighborhood Artwork

Based on the input received over the past year (including input via the Ice Cream Social survey), the neighborhood artwork project includes three main components:

1. **Neighborhood Light Pole Artworks** – design includes Mexican papel picado (“cut paper”), German-Russian metal scrollwork, and a sugar beet reference; theme: three colonies (neighborhoods)/three cultures/three languages
2. **Interactive playground feature at park** – collaboration between artist and Park Planning; historical industry/sugar beet theme; bridges history of multiple cultures
3. **Transformer Cabinet Mural at northwest corner of Lincoln Avenue and 1st Street (Buckingham Park)** – design to be determined, possibly developed through a community event

Next Steps

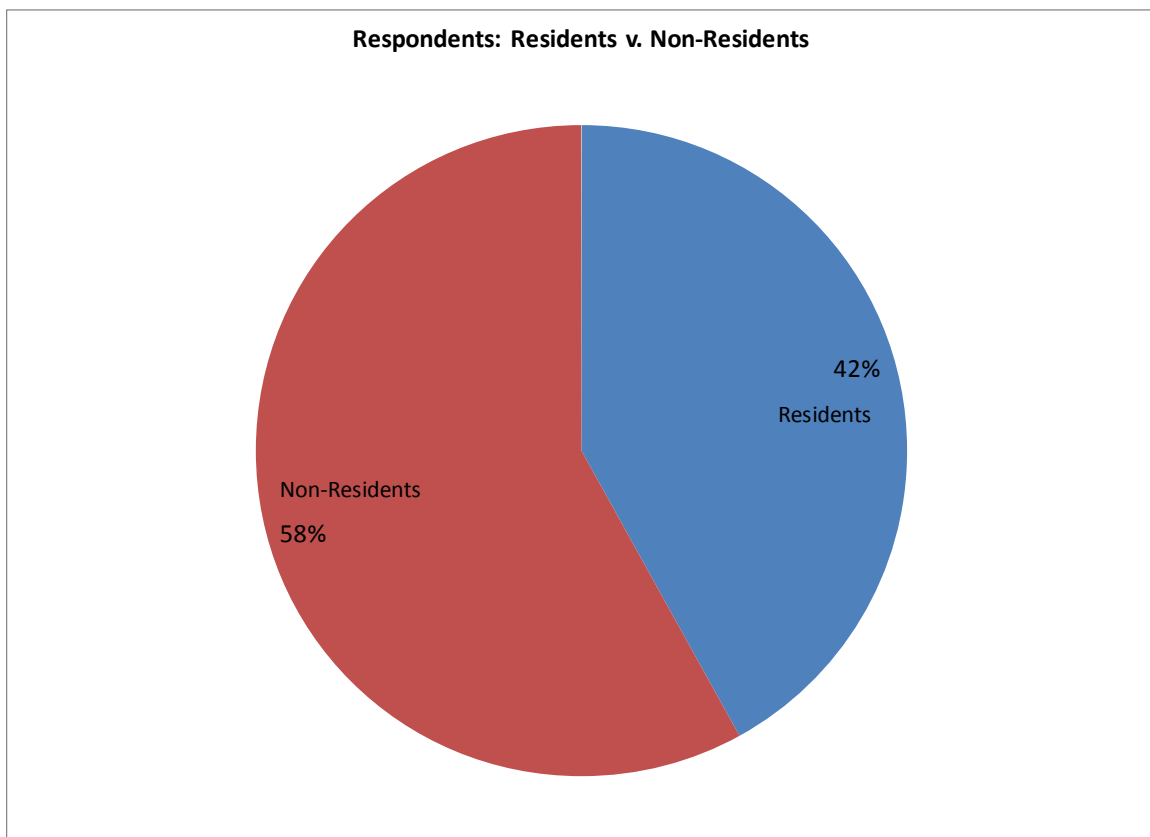
- Fabricate and install neighborhood light pole artworks
- Complete design and fabrication of playground feature and implement with Park improvements
- Organize and promote transformer cabinet mural project through Art in Public Places Program

Ice Cream Social Survey Results Summary

August 10, 2016

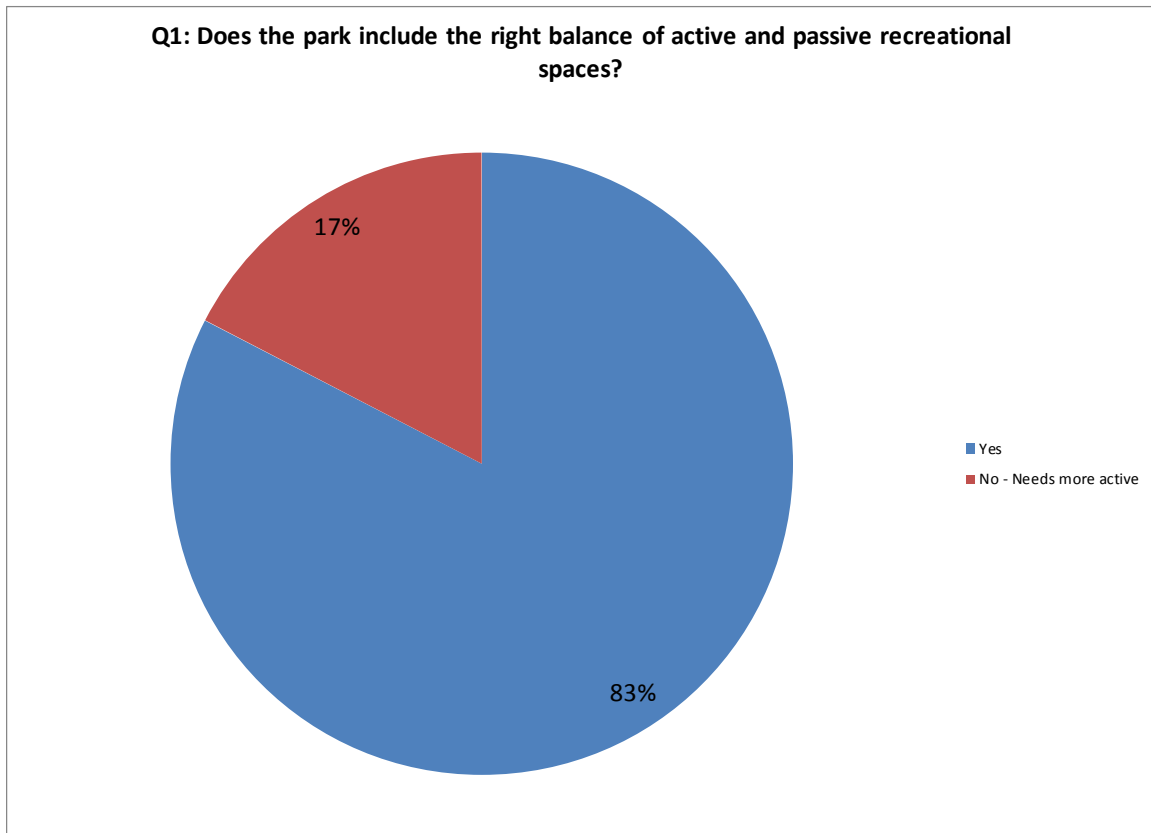
OVERALL

- 31 responses (13 residents, 18 non-residents)
- Of the 13 residents who responded, 9 (69%) were from Andersonville and 4 (31%) were from Buckingham. No respondents were from Alta Vista.
- In general, the response from residents and non-residents had the same trends.

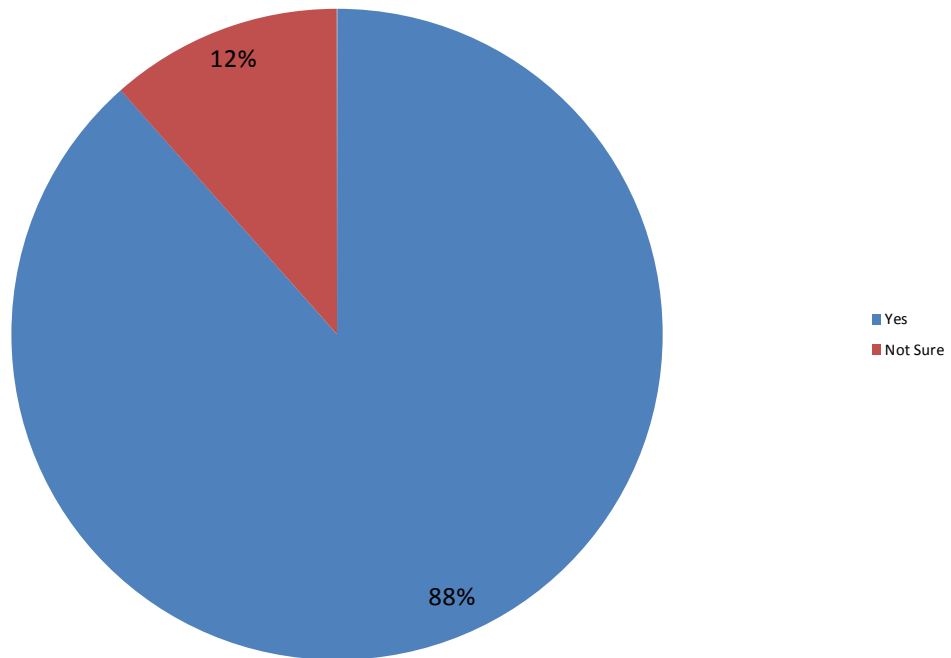


PARK

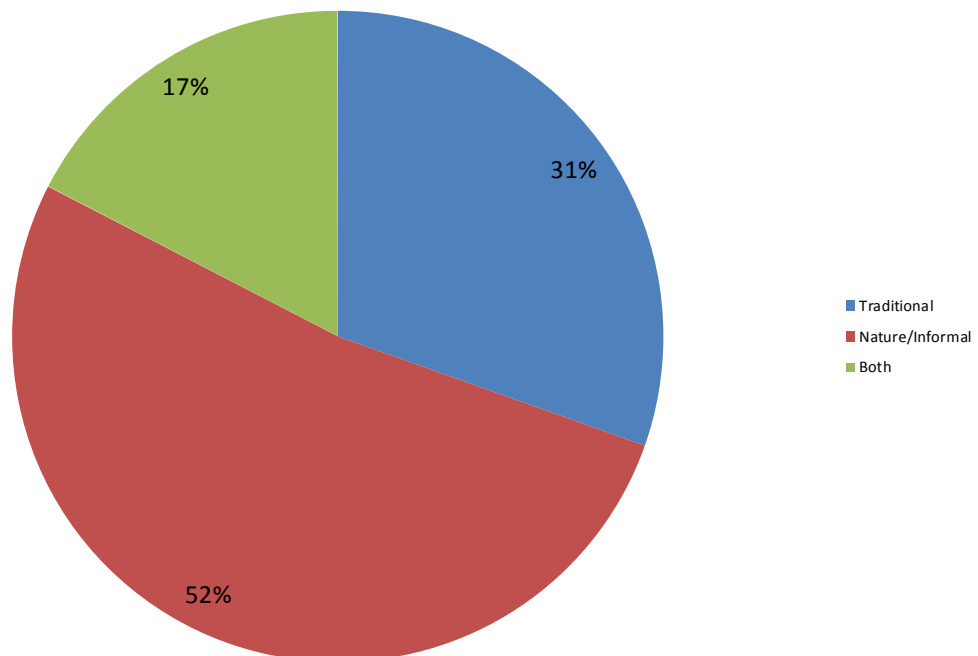
- The park is generally the right balance of active and passive recreation. Of those who think it's not balanced, would like to see more active elements.
- Some desired features include: swings, slides, climbing elements, bathrooms, and water features.
- The majority of respondents preferred the Nature/Informal theme.



Q2: Does the park include the right phasing? (playground and access first)

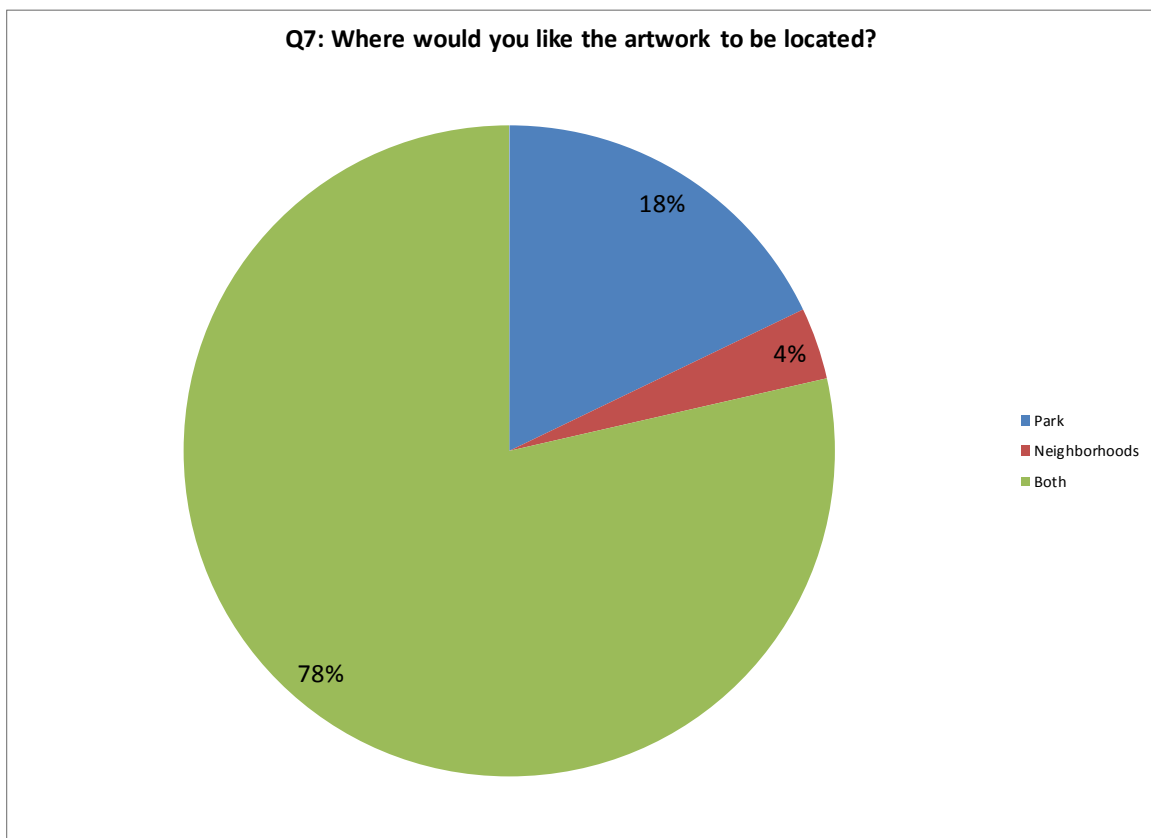


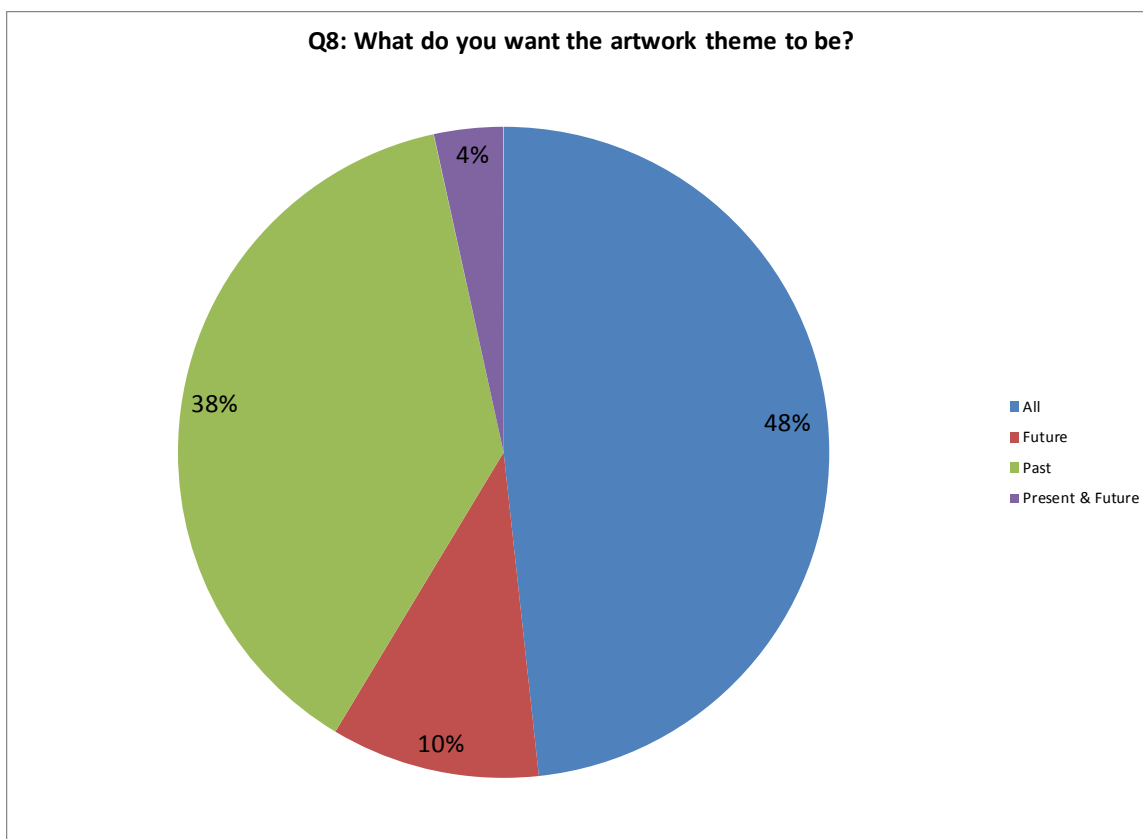
Q4: Which type of playground character would you prefer?



ART

- The majority of respondents preferred the artwork to be in both parks and in the neighborhoods.
- Almost equal respondents chose Past and All time periods.
- Several people commented specifically in support of the No Dogs No Mexicans sign/not “whitewashing” history (most of these were non-residents).
- Some mentioned a desire for multiple languages.
- Materials mentioned included:
 - o Ceramic
 - o Metal
 - o Steel
 - o Concrete
 - o Brick
 - o Wood
- Two people expressed support for art on transformer cabinets explicitly.





Next Steps

1. Move forward with Brewery Wayfinding recommendations
2. Fabricate and install street signs, playground element
3. Implement first phase of park improvements with celebratory/installation event – TBD
4. Develop transformer cabinet mural through Art in Public Places (APP) program

Thank You!

Thank you for serving on the Neighborhood Advisory Committee! This will be our last group meeting.

Sign up for future emails at
fcgov.com/neighborhoodservices/projects.php