



City of
Fort Collins

STRATEGIC TRAILS PLAN



APPENDIX C: Proposed Trails Quadrant Maps



City of Fort Collins Strategic Trails Plan
Proposed Paved Trails Overview



STRATEGIC
TRAILS
PLAN



Paved Trails

- City of Fort Collins Parks and Recreation - Major Trail
- City of Fort Collins Parks and Recreation - Minor Trail
- City of Fort Collins Other Departments
- Other Municipalities
- Colorado State University
- HOA and Unknown

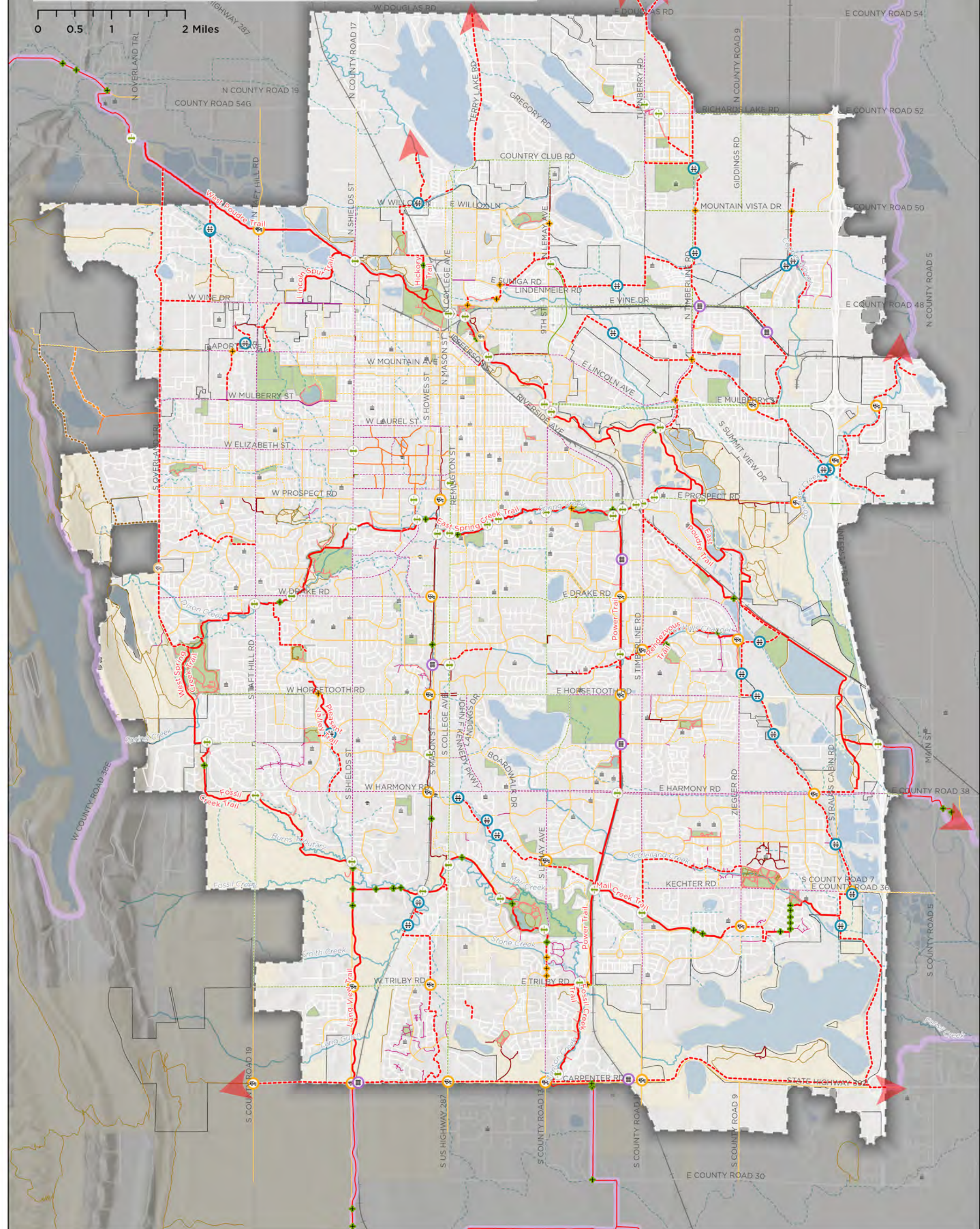
Active Modes Facilities

- Existing On-Street Bike Facilities
- Existing Separated Bike Lane
- Existing Sidewalk
- Proposed On-Street Bike Facilities
- Proposed Separated Bike Lane
- Proposed Sidewalk

- Proposed Trail
- Proposed Trail on CSU Property
- Proposed or Improved At Grade Crossing
- Existing At Grade Crossing
- Existing Grade Separated Crossing
- Proposed Grade Separated Arterial Road Crossing
- Proposed Grade Separated Collector Road Crossing
- Proposed Grade Separated Waterway Crossing
- Proposed Grade Separated Railroad Crossing

- NFRMPO Regional Active Transportation Corridor
- Future Trail in Coordination with Regional Partners
- Soft Surface Trails
- 8'-10' Proposed Soft Surface Trail
- Railways
- Rivers/Streams
- Canals
- Parks
- Natural Areas
- Growth Management Area
- City Limits
- College/University
- Elementary, Middle, and/or High School

0 0.5 1 2 Miles





City of Fort Collins Strategic Trails Plan
Proposed Paved Trails Overview NE Quadrant

Paved Trails

- City of Fort Collins Parks and Recreation - Major Trail
- City of Fort Collins Parks and Recreation - Minor Trail
- City of Fort Collins Other Departments
- Other Municipalities
- Colorado State University
- HOA and Unknown

Active Modes Facilities

- Existing On-Street Bike Facilities
- Existing Separated Bike Lane
- Existing Sidewalk
- Proposed On-Street Bike Facilities
- Proposed Separated Bike Lane
- Proposed Sidewalk

Proposed Trail

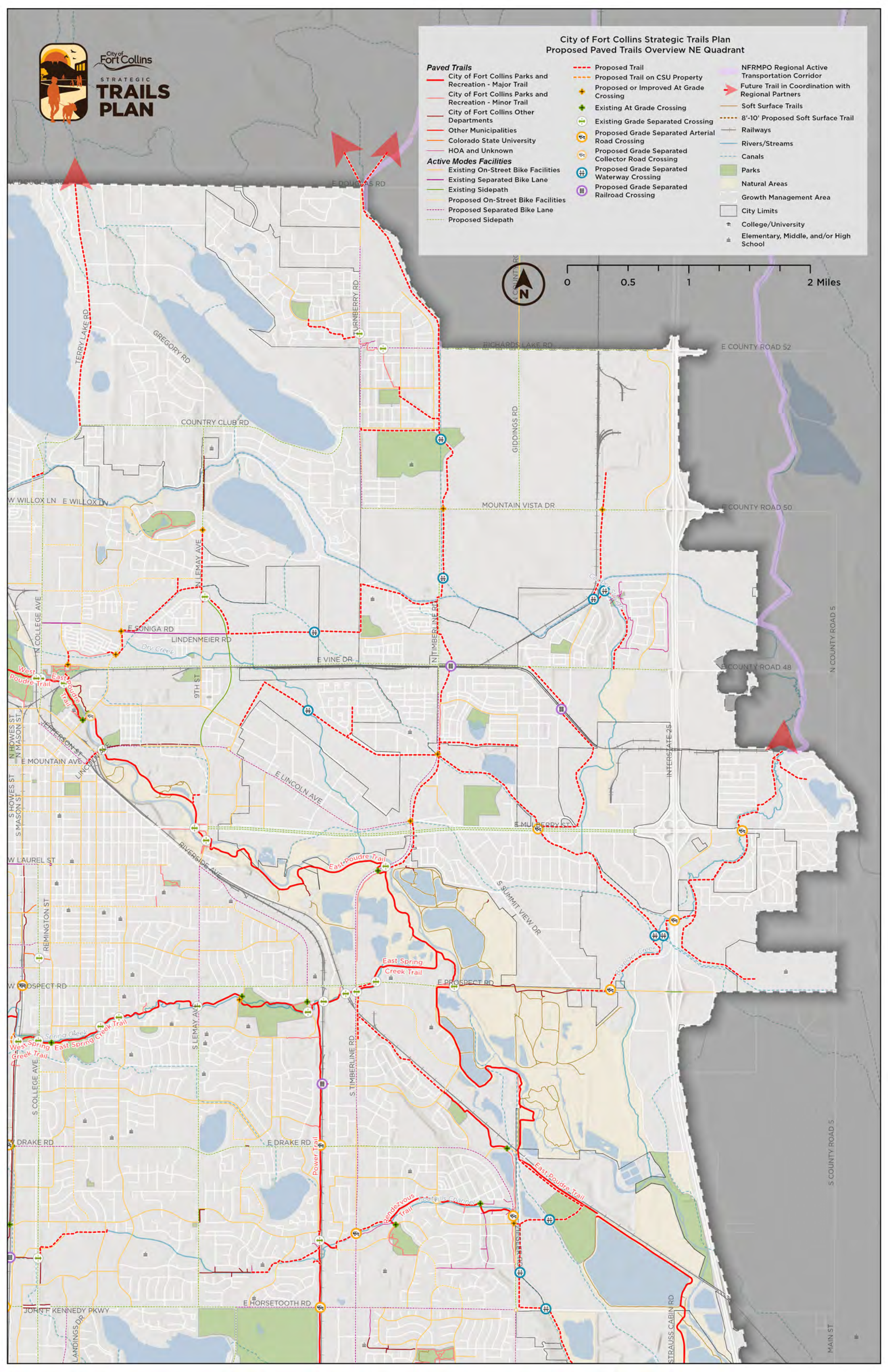
- Proposed Trail on CSU Property
- Proposed or Improved At Grade Crossing
- Existing At Grade Crossing
- Existing Grade Separated Crossing
- Proposed Grade Separated Arterial Road Crossing
- Proposed Grade Separated Collector Road Crossing
- Proposed Grade Separated Waterway Crossing
- Proposed Grade Separated Railroad Crossing

NFRMPO Regional Active Transportation Corridor

- Future Trail in Coordination with Regional Partners
- Soft Surface Trails
- 8'-10' Proposed Soft Surface Trail
- Railways
- Rivers/Streams
- Canals
- Parks
- Natural Areas
- Growth Management Area
- City Limits
- College/University
- Elementary, Middle, and/or High School



0 0.5 1 2 Miles

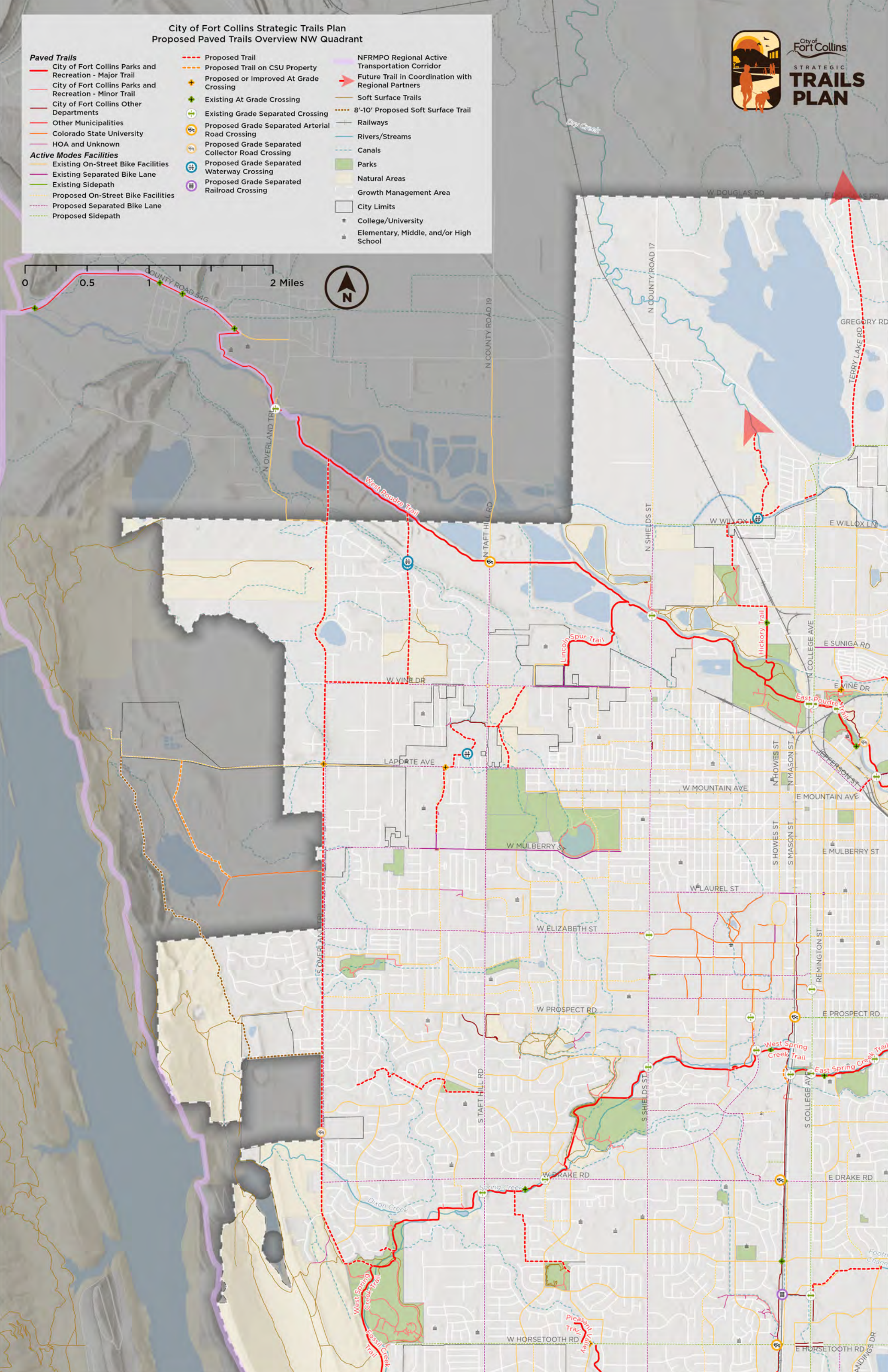


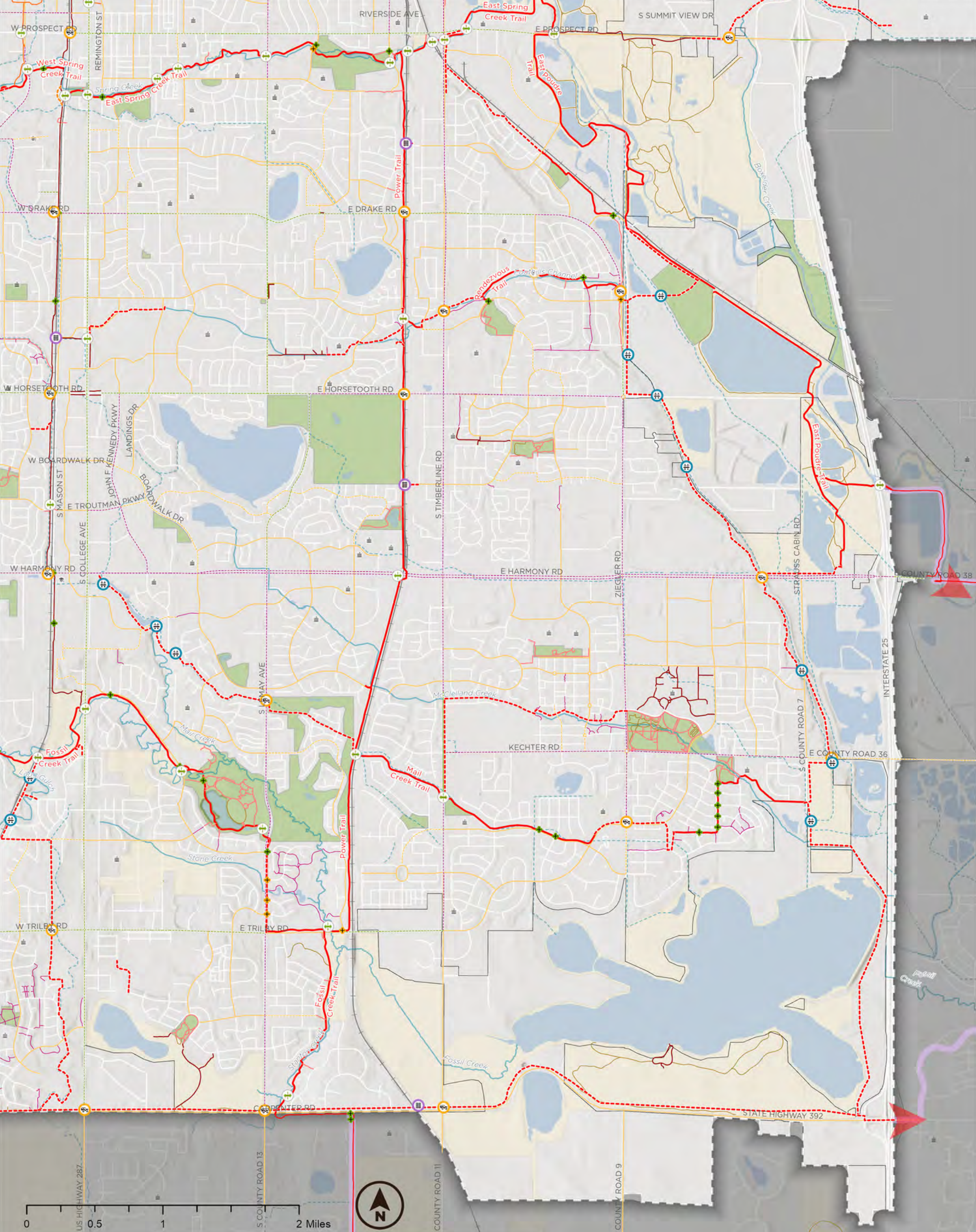
City of Fort Collins Strategic Trails Plan
Proposed Paved Trails Overview NW Quadrant



City of
Fort Collins
STRATEGIC
TRAILS
PLAN

- Paved Trails**
- City of Fort Collins Parks and Recreation - Major Trail
 - City of Fort Collins Parks and Recreation - Minor Trail
 - City of Fort Collins Other Departments
 - Other Municipalities
 - Colorado State University
 - HOA and Unknown
- Active Modes Facilities**
- Existing On-Street Bike Facilities
 - Existing Separated Bike Lane
 - Existing Sidepath
 - Proposed On-Street Bike Facilities
 - Proposed Separated Bike Lane
 - Proposed Sidepath
- Proposed Trail**
- Proposed Trail on CSU Property
 - Proposed or Improved At Grade Crossing
 - Existing At Grade Crossing
 - Existing Grade Separated Crossing
 - Proposed Grade Separated Arterial Road Crossing
 - Proposed Grade Separated Collector Road Crossing
 - Proposed Grade Separated Waterway Crossing
 - Proposed Grade Separated Railroad Crossing
- NFRMPO Regional Active Transportation Corridor**
- Future Trail in Coordination with Regional Partners
 - Soft Surface Trails
 - 8'-10' Proposed Soft Surface Trail
 - Railways
 - Rivers/Streams
 - Canals
 - Parks
 - Natural Areas
 - Growth Management Area
 - City Limits
 - College/University
 - Elementary, Middle, and/or High School



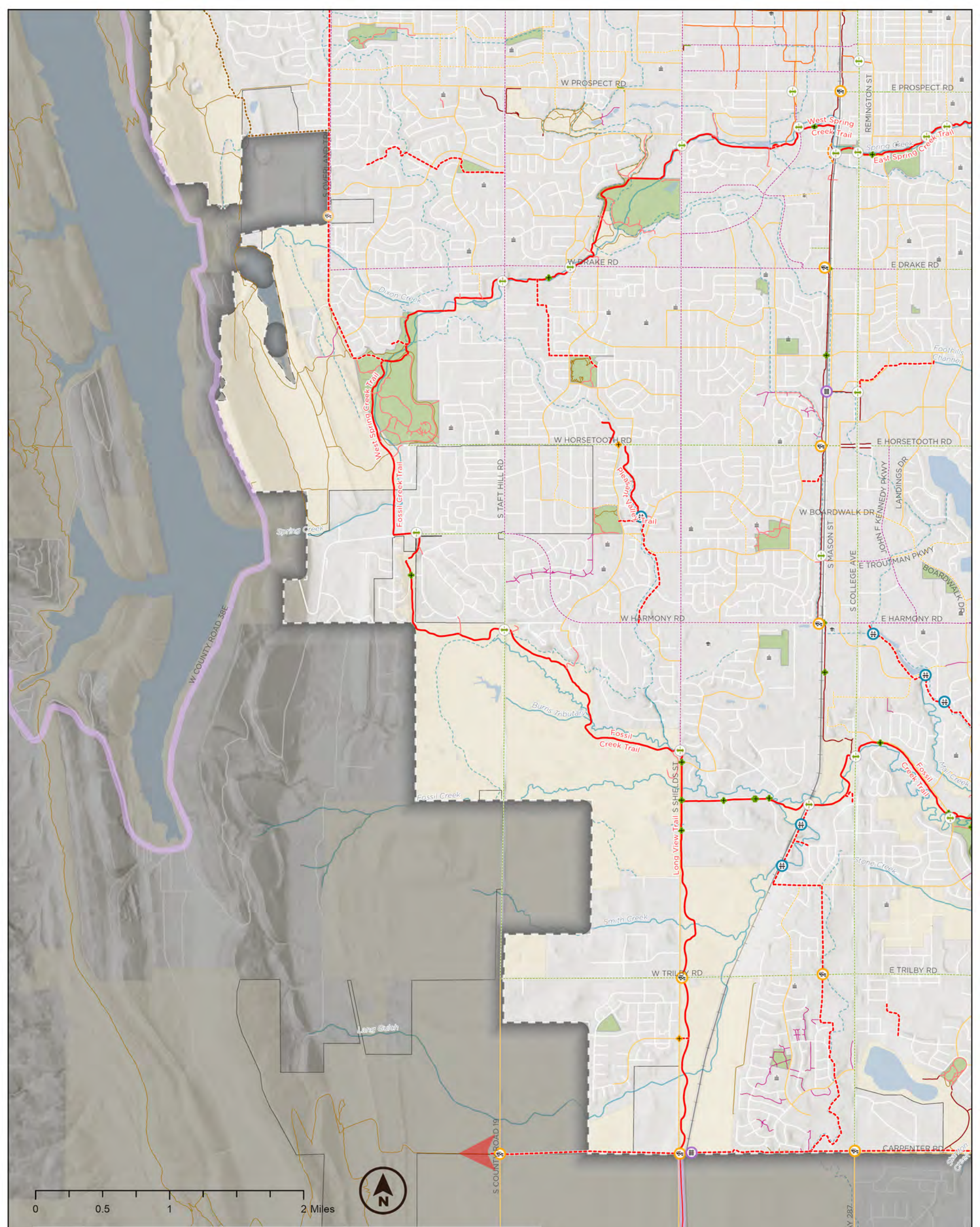


**City of Fort Collins Strategic Trails Plan
Proposed Paved Trails Overview SE Quadrant**

- | | | |
|---|--|---|
| Paved Trails <ul style="list-style-type: none">City of Fort Collins Parks and Recreation - Major TrailCity of Fort Collins Parks and Recreation - Minor TrailCity of Fort Collins Other DepartmentsOther MunicipalitiesColorado State UniversityHOA and Unknown | <ul style="list-style-type: none">Proposed TrailProposed Trail on CSU PropertyProposed or Improved At Grade CrossingExisting At Grade CrossingExisting Grade Separated CrossingProposed Grade Separated Arterial Road CrossingProposed Grade Separated Collector Road CrossingProposed Grade Separated Waterway CrossingProposed Grade Separated Railroad Crossing | <ul style="list-style-type: none">NFRMPO Regional Active Transportation CorridorFuture Trail in Coordination with Regional PartnersSoft Surface Trails8'-10' Proposed Soft Surface TrailRailwaysRivers/StreamsCanalsParksNatural AreasGrowth Management AreaCity LimitsCollege/UniversityElementary, Middle, and/or High School |
| Active Modes Facilities <ul style="list-style-type: none">Existing On-Street Bike FacilitiesExisting Separated Bike LaneExisting SidepathProposed On-Street Bike FacilitiesProposed Separated Bike LaneProposed Sidepath | | |



City of
Fort Collins
STRATEGIC
TRAILS PLAN



City of Fort Collins Strategic Trails Plan
Proposed Paved Trails Overview SW Quadrant

- | | | |
|---|--|---|
| Paved Trails | <ul style="list-style-type: none">Proposed TrailProposed Trail on CSU PropertyProposed or Improved At Grade CrossingExisting At Grade CrossingExisting Grade Separated CrossingProposed Grade Separated Arterial Road CrossingProposed Grade Separated Collector Road CrossingProposed Grade Separated Waterway CrossingProposed Grade Separated Railroad Crossing | <ul style="list-style-type: none">NFRMPO Regional Active Transportation CorridorFuture Trail in Coordination with Regional PartnersSoft Surface Trails8'-10' Proposed Soft Surface TrailRailwaysRivers/StreamsCanalsParksNatural AreasGrowth Management AreaCity LimitsCollege/UniversityElementary, Middle, and/or High School |
| <ul style="list-style-type: none">City of Fort Collins Parks and Recreation - Major TrailCity of Fort Collins Parks and Recreation - Minor TrailCity of Fort Collins Other DepartmentsOther MunicipalitiesColorado State UniversityHOA and Unknown | | |
| Active Modes Facilities | | |
| <ul style="list-style-type: none">Existing On-Street Bike FacilitiesExisting Separated Bike LaneExisting SidewalkProposed On-Street Bike FacilitiesProposed Separated Bike LaneProposed Sidewalk | | |

