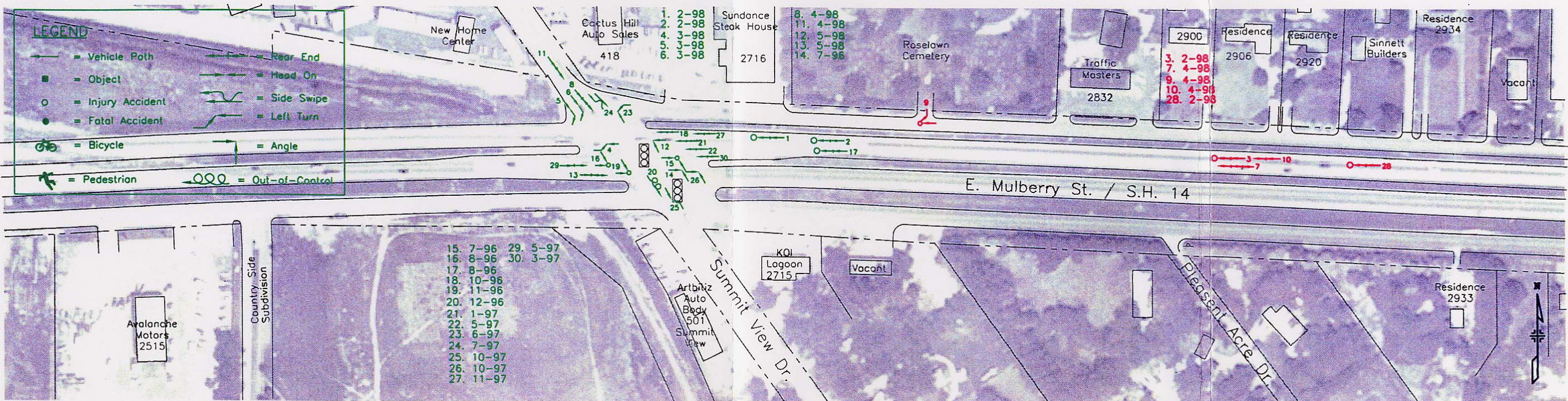


0 100 200
Original Scale: 1"=100'



0 100 200
Original Scale: 1"=100'

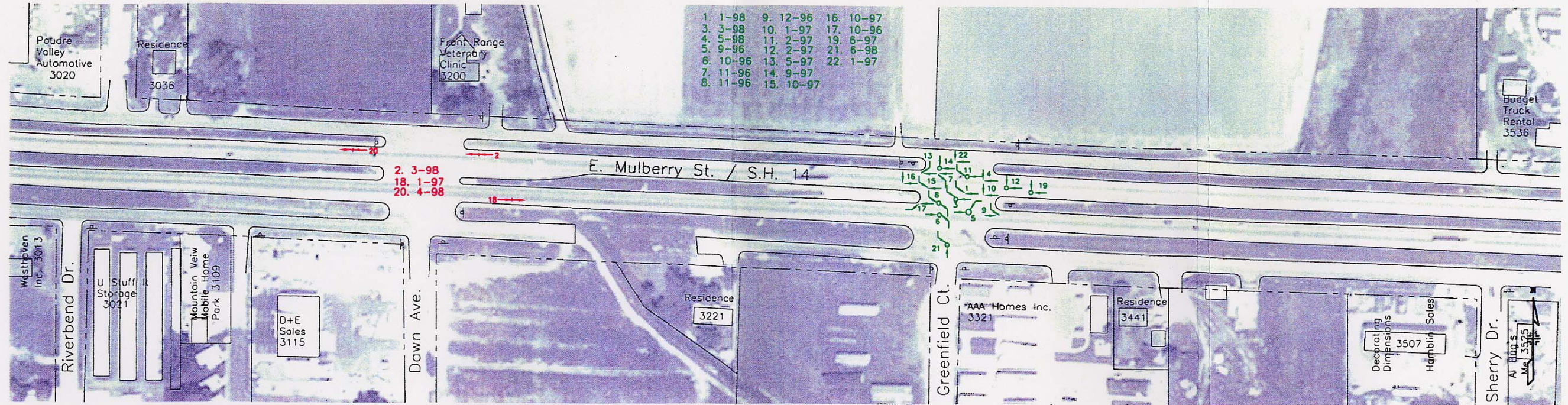
Computer File Information	
Creation Date:	10/23/98 Initials: SCD
Last Modification Date:	04/29/99 Initials: ZV
Full Path:	I:\98092\Acad\
Drawing File Name:	B8092904.dwg
Acad Ver.	R14 Scale: 1"=100' Units: English

Index of Revisions	

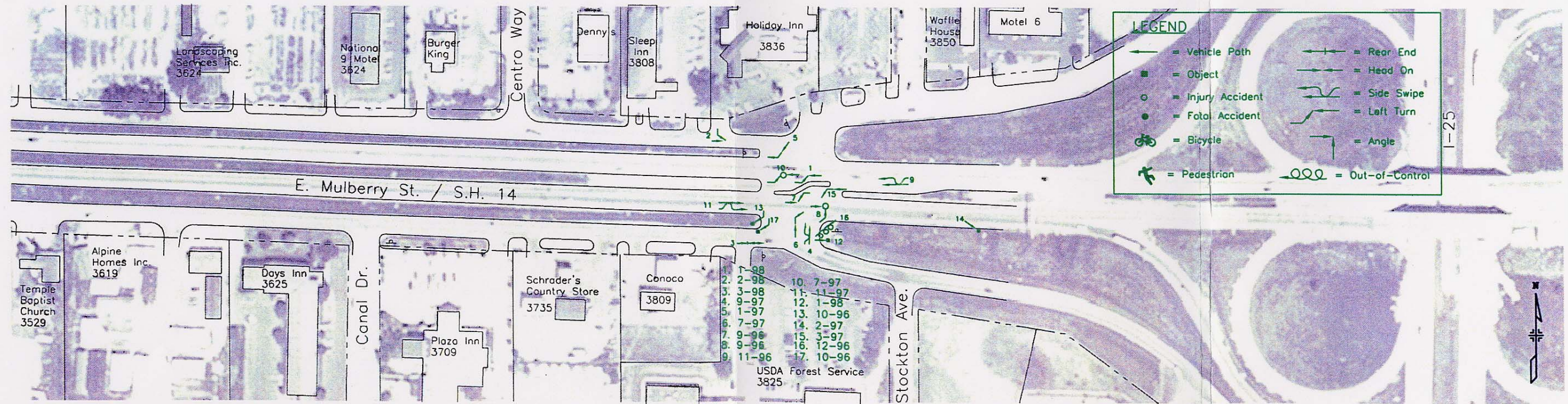


As Constructed	ACCESS MANAGEMENT PLAN EAST MULBERRY STREET		Project No./Code
No Revisions:	Designer:	SCD	X
Revised:	Detailer:	SCD	X
Void:	Sheet Subset:	Subset Sheets: M2 of 3	Sheet Number

L:\98092\ACAD\ACCIDENT\88092905.DWG PLOT DATE 24 03 99 41 32 2000 MULTIPLE PLOTS



Original Scale: 1"=100'



LEGEND

- ← = Vehicle Path
- = Object
- = Injury Accident
- = Fatal Accident
- 🚲 = Bicycle
- 🚶 = Pedestrian
- ↔ = Rear End
- = Head On
- ↔ = Side Swipe
- ↔ = Left Turn
- ↔ = Angle
- ∞ = Out-of-Control

Original Scale: 1"=100'

Computer File Information		Index of Revisions				As Constructed		ACCESS MANAGEMENT PLAN EAST MULBERRY STREET		Project No./Code	
Creation Date:	10/23/98 Initials: SCD					No Revisions:					
Last Modification Date:	04/30/99 Initials: ZV					Revised:				X	
Full Path:	I:\98092\Acad\					Void:				X	
Drawing File Name:	88092905.dwg					Designer:				Sheet Number	
Acad Ver. R14 Scale: 1"=100' Units: English						Detailer:	SCD				
						Sheet Subst:		Subset Sheets: M3 of 3			