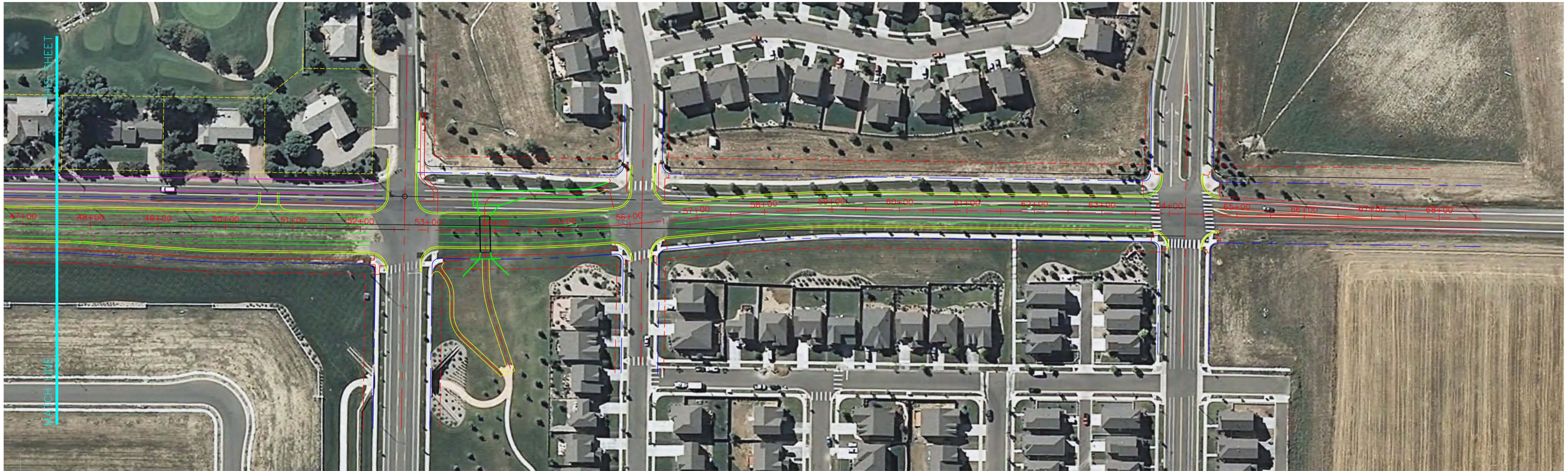
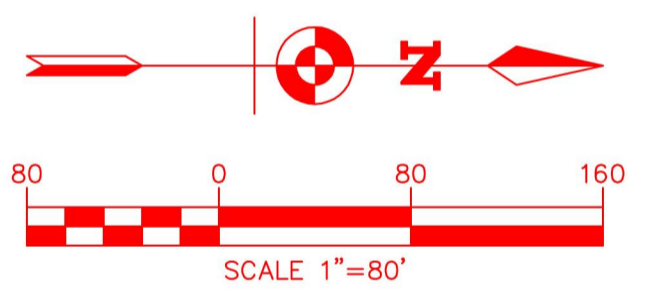
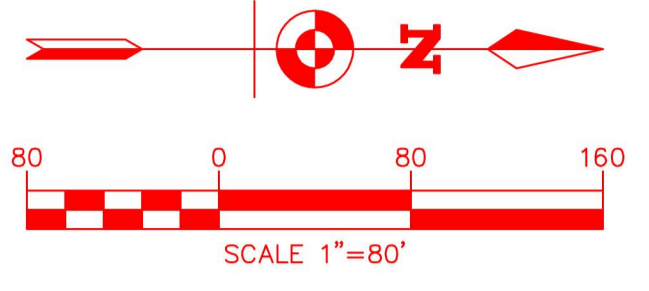




TURNBERRY ROAD (STA. 26+00 TO 47+50)



TURNBERRY ROAD (STA. 47+50 TO END)



CALL UTILITY NOTIFICATION
 CENTER OF COLORADO
1-800-922-1987
 CALL 2 BUSINESS DAYS IN ADVANCE
 BEFORE YOU DIG, GRADE, OR EXCAVATE
 FOR THE MARKING OF UNDERGROUND
 MEMBER UTILITIES.

FOR REFERENCE ONLY

NOTE:
 THESE DRAWINGS ARE FOR REFERENCE ONLY.
 THEY HAVE BEEN COMPILED FROM APPROVED
 DRAWINGS BY OTHERS. THE CITY OF FORT
 COLLINS DOES NOT AUTHORIZE THE USE OF
 THESE DRAWINGS FOR CONSTRUCTION.

REVISIONS:	DATE:

CITY OF FORT COLLINS
 ENGINEERING DEPARTMENT
 281 NORTH COLLEGE AVENUE
 P.O. BOX 580
 FORT COLLINS, COLORADO 80522
 970.221.6605

CITY OF FORT COLLINS
 CAPITAL PROJECTS



DESIGNED BY: TK
 SCALE: 1"=80'
 DRAWN BY: KL
 DATE: 01.27.11

APPROVED BY:
 CHECKED BY: DATE:

TURNBERRY ROAD IMPROVEMENTS
 COUNTRY CLUB ROAD TO BRIGHTWATER DRIVE

SHEET
 1
 OF
 1