

Conceptual Review Agenda

Meetings hosted via Zoom Web Conferencing

Please use the URL and Meeting ID # listed below to join the Review Meeting

Review Date

3/7/2024 9:15 AM

Project Name

Outdoor Storage at W Willox Ln
CDR240011

Applicant

Graham MacGregor

970-567-8608

graham@hurrvasa.com

Planner: Katelyn Puga

Engineer: John Gerwel

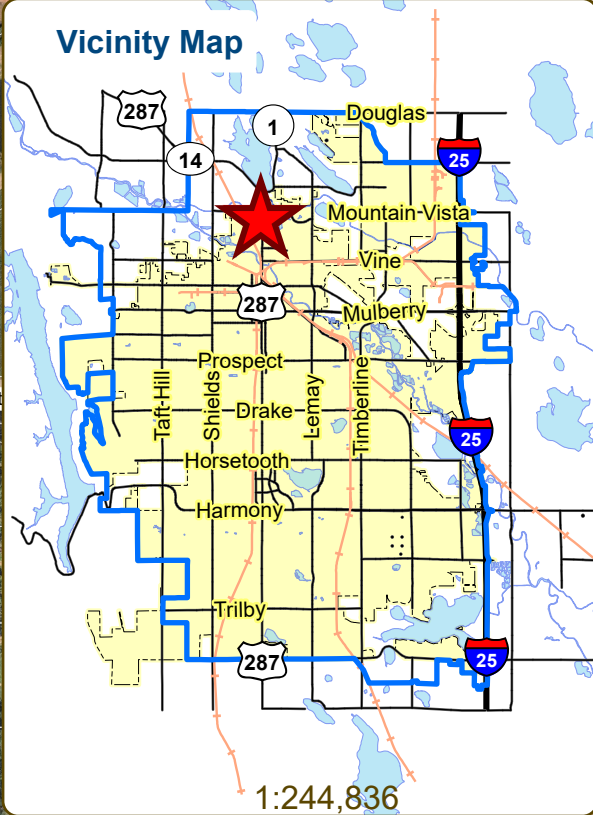
DRC: Seth Goldstein

Description

This is a request for outdoor storage at W Willox Ln (parcel # 9835406009). The applicant is proposing outdoor storage for trucks and equipment. Access would be taken directly from Willox Ct and W Willox Ln. The site is directly N of W Willox Ln and 0.07 mi W of N College Ave. The property is within the Service Commercial District (CS) zone district and is subject to an Administrative (Type 1) Review.

Outdoor Storage at W Willox Ln - Outdoor Storage

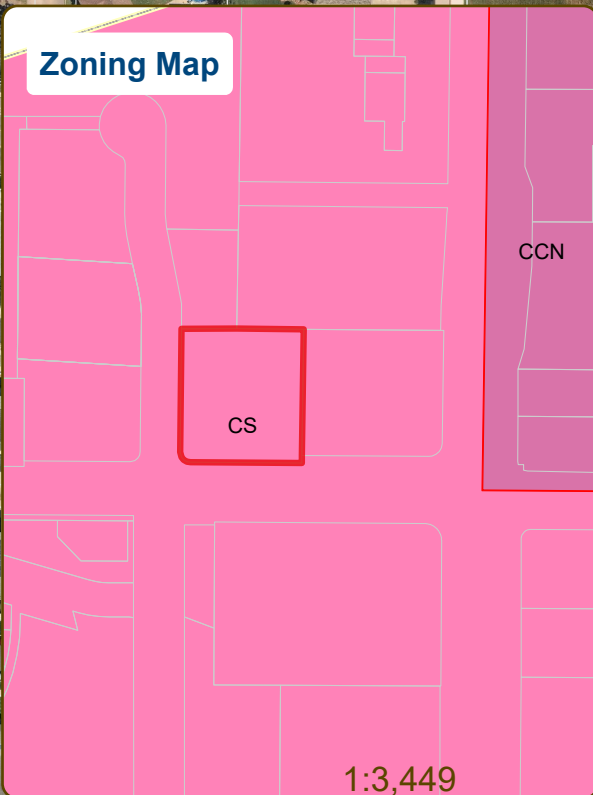
Vicinity Map



Aerial Site Map



Zoning Map



Copyright nearmap 2015

14,530

These map products and all underlying data are developed for use by the City of Fort Collins for its internal purposes only, and were not designed or intended for general use by members of the public. The City makes no representation or warranty as to its accuracy, timeliness, or completeness, and in particular, its accuracy in labeling or displaying dimensions, contours, property boundaries, or placement of location of any map features thereon. THE CITY OF FORT COLLINS MAKES NO WARRANTY OF MERCHANTABILITY OR WARRANTY FOR FITNESS OF USE FOR PARTICULAR PURPOSE, EXPRESSED OR IMPLIED, WITH RESPECT TO THESE MAP PRODUCTS OR THE UNDERLYING DATA. Any users of these map products, map applications, or data, accepts same AS IS, WITH ALL FAULTS, and assumes all responsibility of the use thereof, and further covenants and agrees to hold the City harmless from and against all damage, loss, or liability arising from any use of this map product, in consideration of the City's having made this information available. Independent verification of all data contained herein should be obtained by any users of these products, or underlying data. The City disclaims, and shall not be held liable for any and all damage, loss, or liability, whether direct, indirect, or consequential, which arises or may arise from these map products or the use thereof by any person or entity.





CONCEPTUAL REVIEW: APPLICATION

General Information

All proposed development projects begin with Conceptual Review. Anyone with a development idea can schedule a Conceptual Review meeting to get feedback on prospective development ideas. At this stage, the development idea does not need to be finalized or professionally presented. However, a sketch plan and this application must be submitted to City Staff prior to the Conceptual Review meeting. The more information you are able to provide, the better feedback you are likely to get from the meeting. Please be aware that any information submitted may be considered a public record, available for review by anyone who requests it, including the media. The applicant acknowledges that they are acting with the owner's consent.

Conceptual Reviews are scheduled on three Thursday mornings per month on a "first come, first served" basis and are a free service. One 45 meeting is allocated per applicant and only three conceptual reviews are done each Thursday morning. A completed application must be submitted to reserve a Conceptual Review time slot. Complete applications and sketch plans must be submitted to City Staff on Thursday, no later than end of day, two weeks prior to the meeting date. Application materials must be e-mailed to preappmeeting@fcgov.com. If you do not have access to e-mail, other accommodations can be made upon request.

At Conceptual Review, you will meet with Staff from a number of City departments, such as Community Development and Neighborhood Services (Zoning, Current Planning, and Development Review Engineering), Light and Power, Stormwater, Water/Waste Water, Advance Planning (Long Range Planning and Transportation Planning) and Poudre Fire Authority. Comments are offered by staff to assist you in preparing the detailed components of the project application. There is no approval or denial of development proposals associated with Conceptual Review. At the meeting you will be presented with a letter from staff, summarizing comments on your proposal.

BOLDED ITEMS ARE REQUIRED *The more info provided, the more detailed your comments from staff will be.*

Contact Name(s) and Role(s) (Please identify whether Consultant or Owner, etc) _____

Are you a small business? Yes No Business Name (if applicable) _____

Your Mailing Address _____

Phone Number _____ Email Address _____

Site Address or Description (parcel # if no address) _____

Description of Proposal (attach additional sheets if necessary) _____

Proposed Use _____ Existing Use _____

Total Building Square Footage _____ S.F. Number of Stories _____ Lot Dimensions _____

Age of any Existing Structures _____

Info available on Larimer County's Website: http://www.co.larimer.co.us/assessor/query/search.cfm

If any structures are 50+ years old, good quality, color photos of all sides of the structure are required for conceptual.

Is your property in a Flood Plain? Yes No If yes, then at what risk is it? _____

Info available on FC Maps: http://gisweb.fcgov.com/redirect/default.aspx?layerTheme=Floodplains.

Increase in Impervious Area _____ S.F. (Approximate amount of additional building, pavement, or etc. that will cover existing bare ground to be added to the site)

Suggested items for the Sketch Plan:

Property location and boundaries, surrounding land uses, proposed use(s), existing and proposed improvements (buildings, landscaping, parking/drive areas, water treatment/detention, drainage), existing natural features (water bodies, wetlands, large trees, wildlife, canals, irrigation ditches), utility line locations (if known), photographs (helpful but not required). Things to consider when making a proposal: How does the site drain now? Will it change? If so, what will change?

C:\Users\AccountManager\OneDrive - Hurr Vasa\Documents\OneDrive - Hurr Vasa\Documents\OneDrive - Hurr Vasa\Commercial Projects\WILE-HURR-CARWASH\Drawing.dwg, 2/7/2024 9:46:36 AM, ACCOUNTMANAGER, HURR | VASA



Hurr Vasa
 Sprinkler and Landscape
 229 N US HWY 287
 Fort Collins, CO 80524
 Office: (970) 613-0225
 Cell: (970) 682-8342
 jameshurr@gmail.com

FENCING PLAN

DESIGNER / DRAFTER

JAMES LONG

REVIEWER

PROJECT NUMBER

24002

DATE

2.124

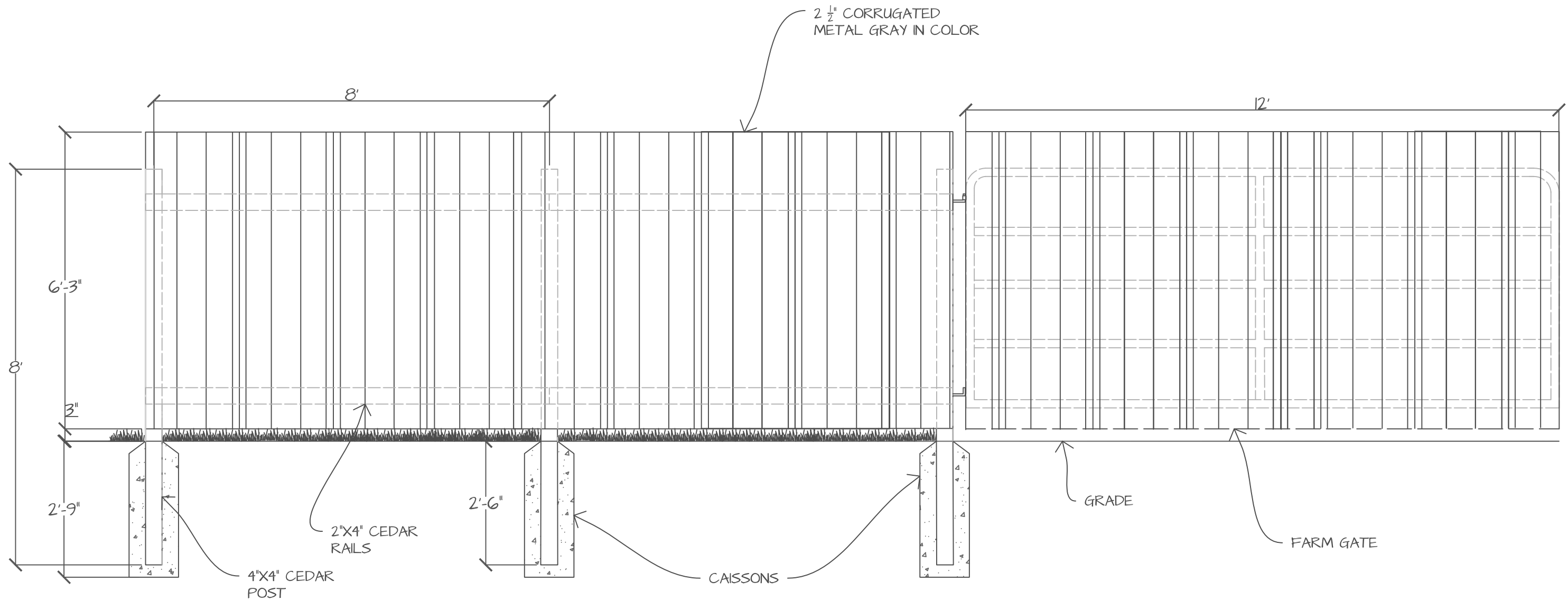
SURFACE LOCATION

WILLOX LN

BOOK AND PAGE

L - 10

WILLOX CT
 PARCEL NO: 9835406009
 FORT COLLINS, CO
 80524



D:\OneDrive - hurr\hurr\hurr\Templates\hurr\hurr\Templates\2024\dwg_27972024 102 24 AM - JAMES LONG - LAMP - RYNEWALSON



Hurr Vasa
 Sprinkler and Landscape
 229 N US HWY 287
 Fort Collins, CO 80524
 Office: (970) 613-0225
 Cell: (970) 682-8342
 jameshurr@gmail.com

DESIGNER / DRAFTER	JAMES LONG
REVIEWER	
PROJECT NUMBER	001
DATE	2/9/24
SURFACE LOCATION	NA
BOOK AND PAGE	00

FENCE DETAIL

WILLOX CT
 FORT COLLINS, CO