

# Conceptual Review Agenda

Meetings hosted via Zoom Web Conferencing

Please use the URL and Meeting ID # listed below to join the Review Meeting

---

## Review Date

2/15/2024 11:15 AM

## Project Name

Carriage House at 300 Jackson Ave  
CDR240010

## Applicant

Kim Normandin  
970-631-7102  
kimnorm300@gmail.com

**Planner:** Arlo Schumann

**Engineer:** John Gerwel

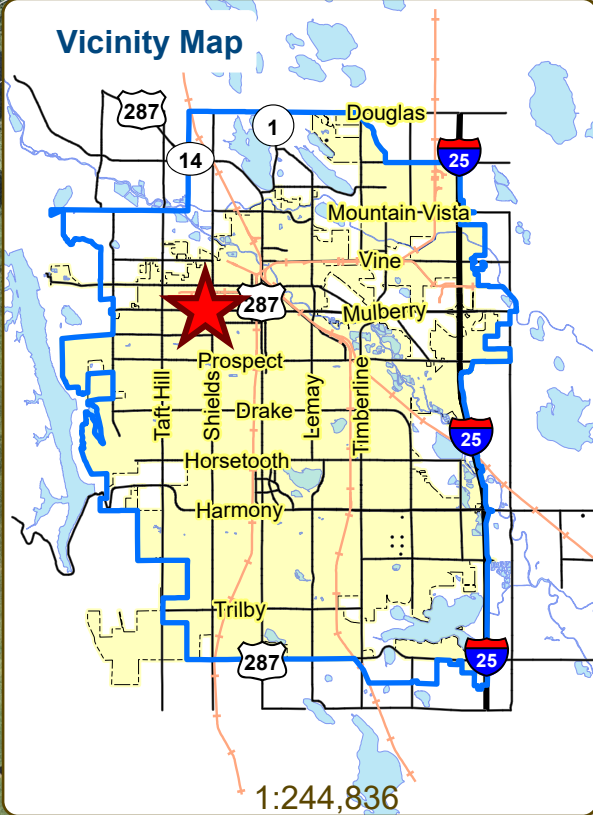
**DRC:** Marissa Pomerleau

## Description

This a request to develop a carriage house at 300 Jackson Ave (parcel # 9710422009). The applicant is proposing an addition on the property of a carriage house. Access is taken from an alley east of the property. The site is approximately 0.21 mi south of W Mountain Ave and 0.17 mi west of S Shields St. The property is located in the Neighborhood Conservation, Low Density (NCL) zone district and is subject to an Administrative (Type 1) Review.

# Carriage House at 300 Jackson Ave - Single Family Dwelling

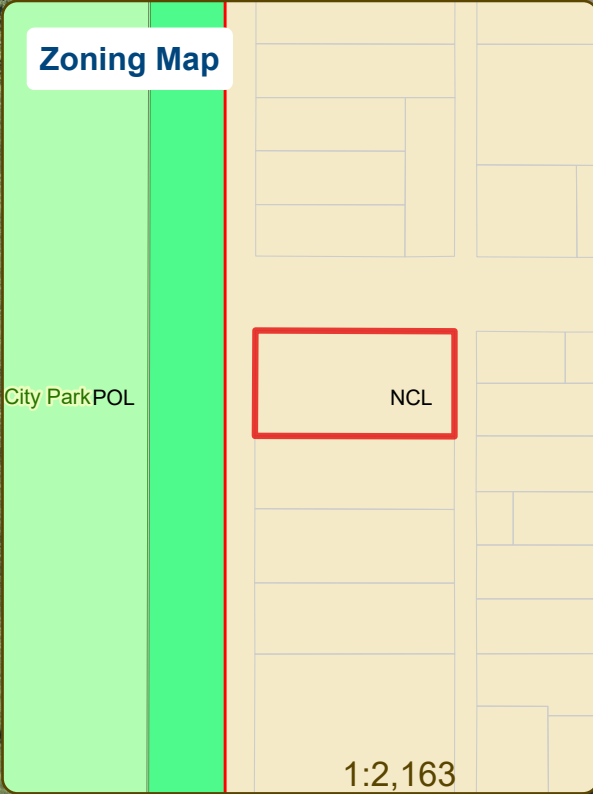
Vicinity Map



Aerial Site Map



Zoning Map



These map products and all underlying data are developed for use by the City of Fort Collins for its internal purposes only, and were not designed or intended for general use by members of the public. The City makes no representation or warranty as to its accuracy, timeliness, or completeness, and in particular, its accuracy in labeling or displaying dimensions, contours, property boundaries, or placement of location of any map features thereon. THE CITY OF FORT COLLINS MAKES NO WARRANTY OF MERCHANTABILITY OR WARRANTY FOR FITNESS OF USE FOR PARTICULAR PURPOSE, EXPRESSED OR IMPLIED, WITH RESPECT TO THESE MAP PRODUCTS OR THE UNDERLYING DATA. Any users of these map products, map applications, or data, accepts same AS IS, WITH ALL FAULTS, and assumes all responsibility of the use thereof, and further covenants and agrees to hold the City harmless from and against all damage, loss, or liability arising from any use of this map product, in consideration of the City's having made this information available. Independent verification of all data contained herein should be obtained by any users of these products, or underlying data. The City disclaims, and shall not be held liable for any and all damage, loss, or liability, whether direct, indirect, or consequential, which arises or may arise from these map products or the use thereof by any person or entity.





CONCEPTUAL REVIEW: APPLICATION

General Information

All proposed development projects begin with Conceptual Review. Anyone with a development idea can schedule a Conceptual Review meeting to get feedback on prospective development ideas. At this stage, the development idea does not need to be finalized or professionally presented. However, a sketch plan and this application must be submitted to City Staff prior to the Conceptual Review meeting. The more information you are able to provide, the better feedback you are likely to get from the meeting. Please be aware that any information submitted may be considered a public record, available for review by anyone who requests it, including the media. The applicant acknowledges that they are acting with the owner's consent.

Conceptual Reviews are scheduled on three Thursday mornings per month on a "first come, first served" basis and are a free service. One 45 meeting is allocated per applicant and only three conceptual reviews are done each Thursday morning. A completed application must be submitted to reserve a Conceptual Review time slot. Complete applications and sketch plans must be submitted to City Staff on Thursday, no later than end of day, two weeks prior to the meeting date. Application materials must be e-mailed to preappmeeting@fcgov.com. If you do not have access to e-mail, other accommodations can be made upon request.

At Conceptual Review, you will meet with Staff from a number of City departments, such as Community Development and Neighborhood Services (Zoning, Current Planning, and Development Review Engineering), Light and Power, Stormwater, Water/Waste Water, Advance Planning (Long Range Planning and Transportation Planning) and Poudre Fire Authority. Comments are offered by staff to assist you in preparing the detailed components of the project application. There is no approval or denial of development proposals associated with Conceptual Review. At the meeting you will be presented with a letter from staff, summarizing comments on your proposal.

\*BOLDED ITEMS ARE REQUIRED\* \*The more info provided, the more detailed your comments from staff will be.\*

Contact Name(s) and Role(s) (Please identify whether Consultant or Owner, etc) \_\_\_\_\_

Kim Normandin - owner

Are you a small business?  Yes  No Business Name (if applicable) \_\_\_\_\_

Your Mailing Address 300 Jackson Ave., Fort Collins, CO 80521

Phone Number 970-631-7102 Email Address kimnorm300@gmail.com

Site Address or Description (parcel # if no address) \_\_\_\_\_

same as above

Description of Proposal (attach additional sheets if necessary) \_\_\_\_\_

Addition on property of carriage house - see attached drawings

Proposed Use Residence Existing Use Residence

Total Building Square Footage 1000 S.F. Number of Stories 1+ Lot Dimensions 100x190

Age of any Existing Structures 1932 - existing home 10ft

Info available on Larimer County's Website: http://www.co.larimer.co.us/assessor/query/search.cfm

If any structures are 50+ years old, good quality, color photos of all sides of the structure are required for conceptual.

Is your property in a Flood Plain?  Yes  No If yes, then at what risk is it? \_\_\_\_\_

Info available on FC Maps: http://gisweb.fcgov.com/redirect/default.aspx?layerTheme=Floodplains.

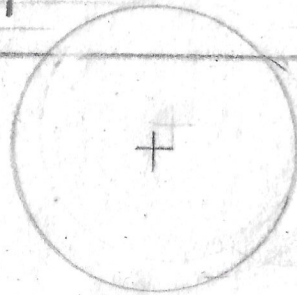
Increase in Impervious Area \_\_\_\_\_ S.F. (Approximate amount of additional building, pavement, or etc. that will cover existing bare ground to be added to the site)

Suggested items for the Sketch Plan:

Property location and boundaries, surrounding land uses, proposed use(s), existing and proposed improvements (buildings, landscaping, parking/drive areas, water treatment/detention, drainage), existing natural features (water bodies, wetlands, large trees, wildlife, canals, irrigation ditches), utility line locations (if known), photographs (helpful but not required). Things to consider when making a proposal: How does the site drain now? Will it change? If so, what will change?

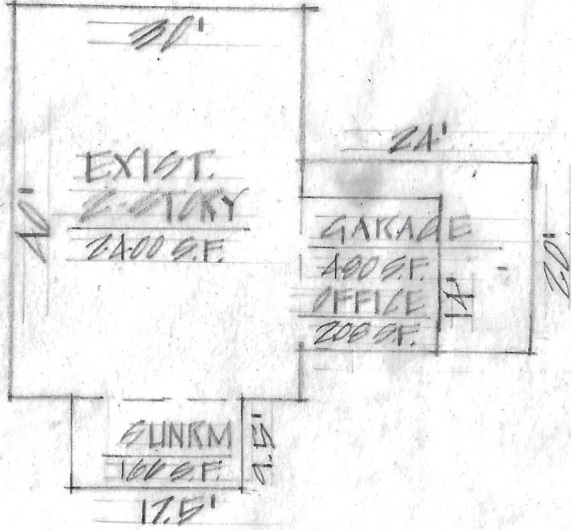
OLIVE ST.

190'



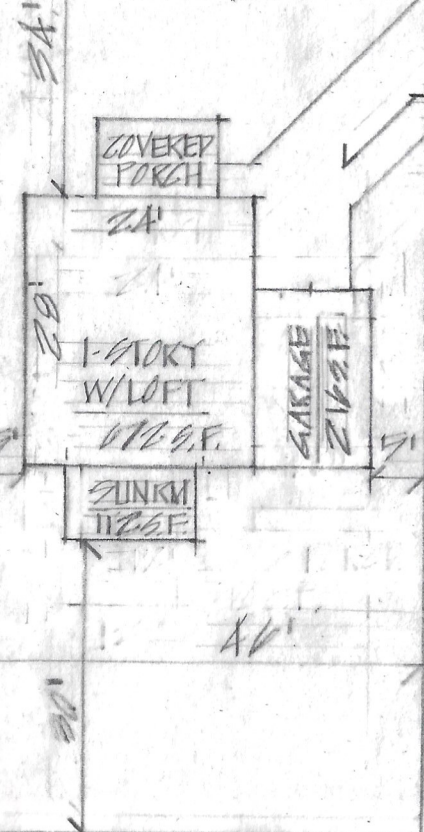
JACKSON AVE.

EXISTING HOUSE - 2,400 S.F.  
 UNHEATED OFFICE OVER GAR. 200 S.F.  
 SUNK ROOM 100 S.F.  
 GARAGE 400 S.F.  
 HOUSE/OFFICE/SUNK ROOM - 2,774 S.F.



1-STORY 674 S.F.  
 SUNK ROOM 112 S.F.  
 GARAGE 216 S.F.  
 TOTAL 1,000 S.F.

FUTURE POSSIBLE PROPERTY LINE



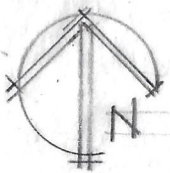
ACCESS OFF ALLEY

ALLEY

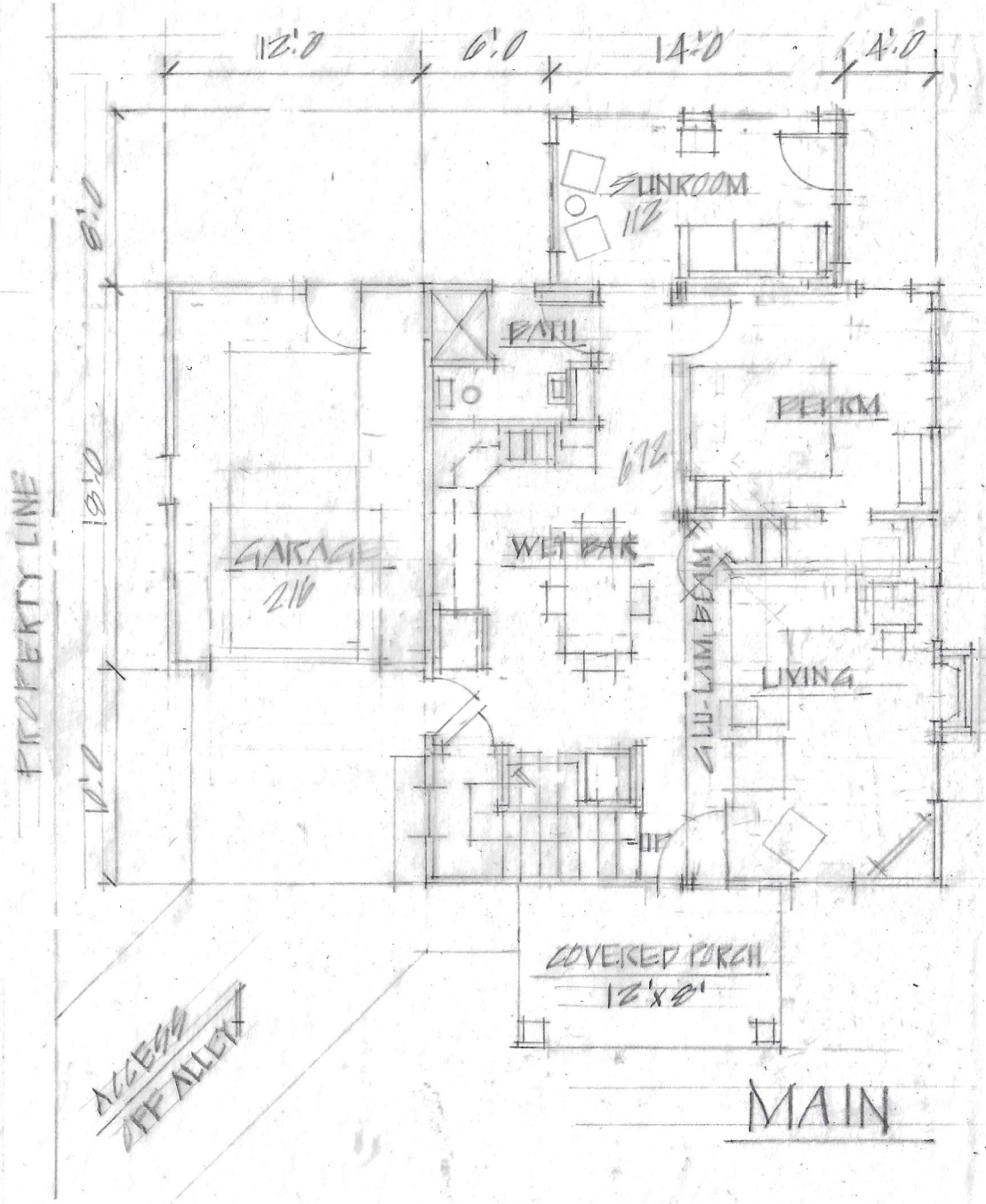
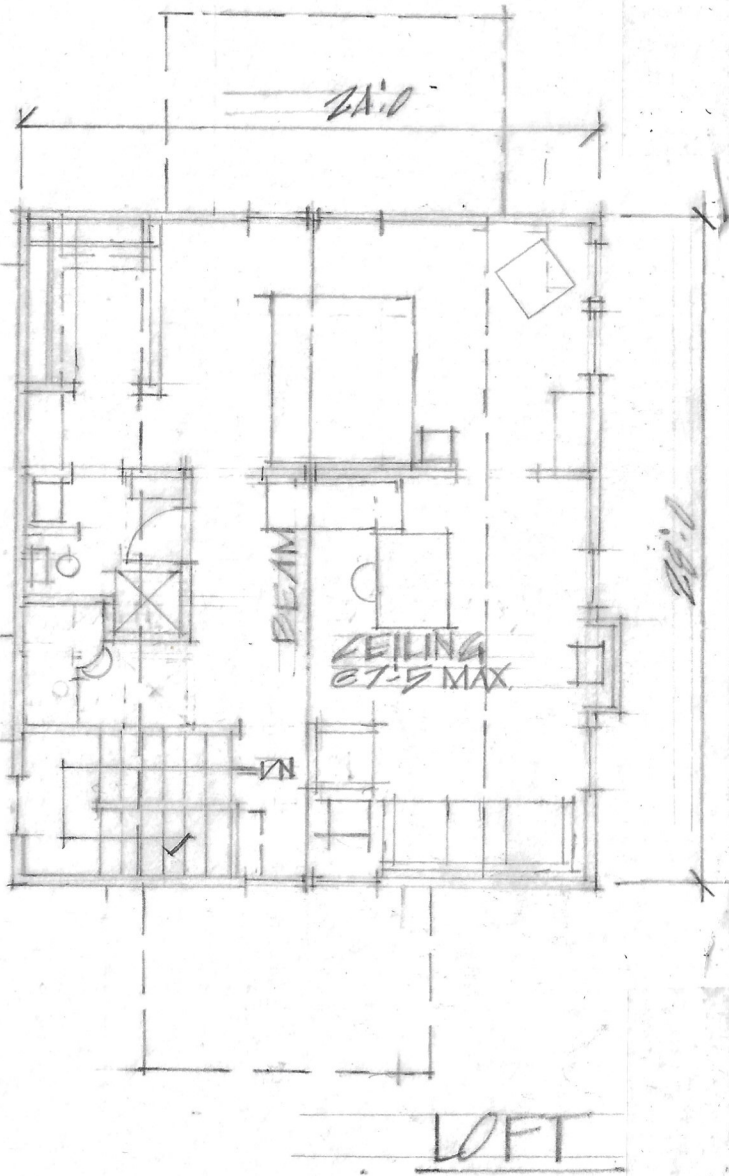
100'

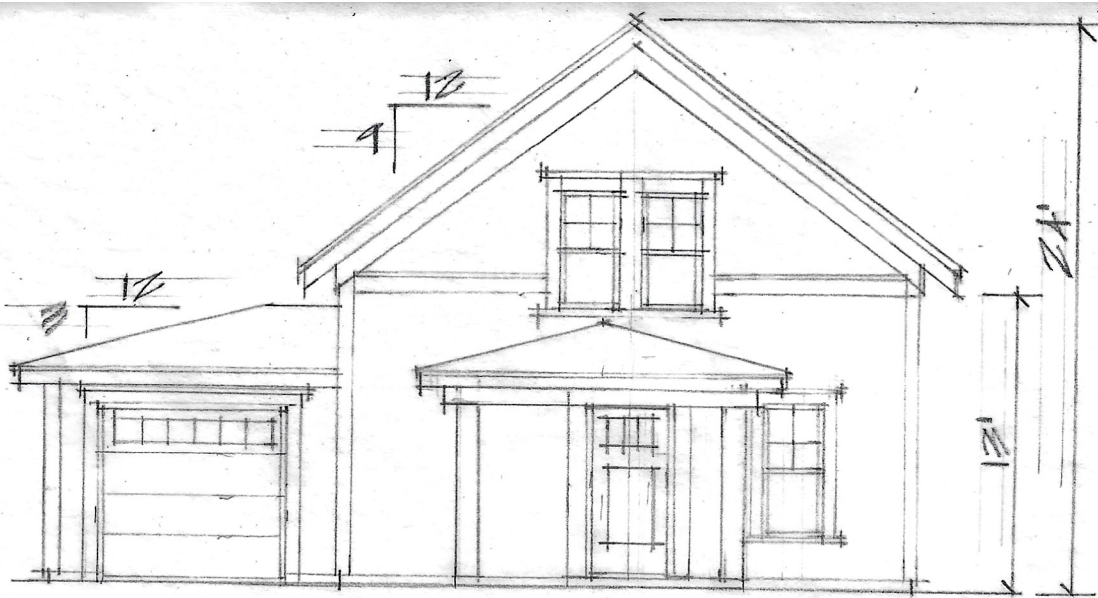
190'

LOTS 9 & 9, BLOCK 4  
 SCOTT CHERWOOD ADDITION




SITE PLAN 1" = 10'  
 300 JACKSON AVE.






NORTH



EAST



SOUTH

