

Conceptual Review Agenda

Meetings hosted via Zoom Web Conferencing

Review Date

12/21/2023 11:15 AM

Project Name

Community Facility at 5400 Ziegler Rd
CDR230098

Applicant

Ralph Campano
970-224-6127
rcampano@fcgov.com

Description

The Recreation/ Real Estate Department is proposing a community facility in the northwest corner of 5400 Ziegler Rd. (parcel #8604000904). Access will be taken directly from Ziegler Rd west of the property. The site is directly east of Ziegler Rd and directly north of Kechter Rd. The property is located in the Low-Density Mixed-Use Neighborhood and is subject to an Administrative (Type 1) Review.

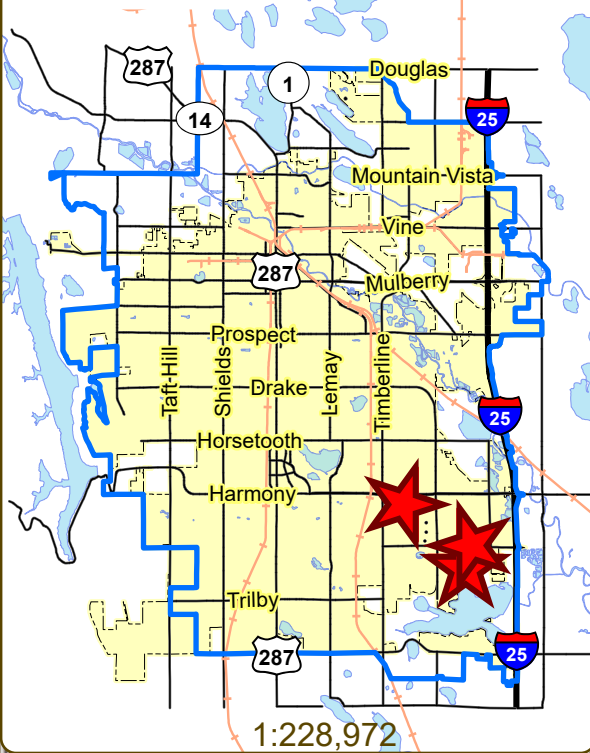
Planner: Kai Kleer, Katelyn Puga

Engineer: Tim Dinger

DRC: Todd Sullivan

Community Facility at 5400 Ziegler Rd-Community Facility

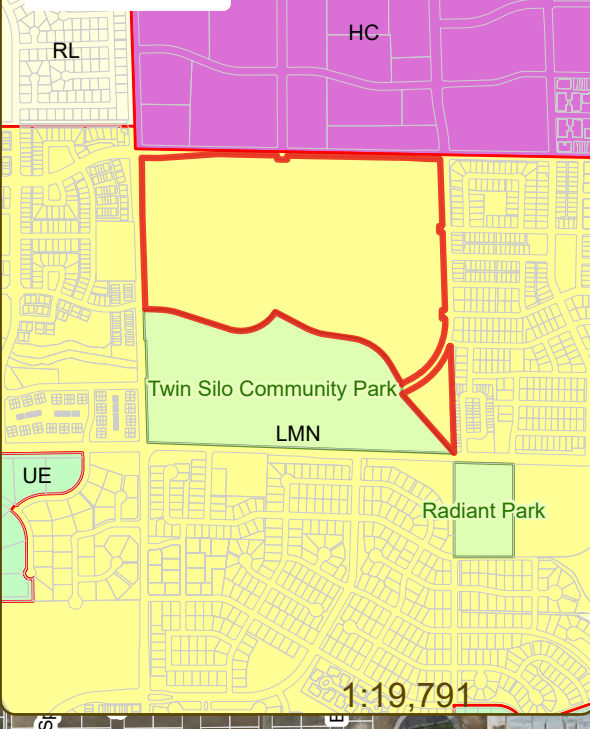
Vicinity Map



Aerial Site Map



Zoning Map



These map products and all underlying data are developed for use by the City of Fort Collins for its internal purposes only, and were not designed or intended for general use by members of the public. The City makes no representation or warranty as to its accuracy, timeliness, or completeness, and in particular, its accuracy in labeling or displaying dimensions, contours, property boundaries, or placement of location of any map features thereon. THE CITY OF FORT COLLINS MAKES NO WARRANTY OF MERCHANTABILITY OR WARRANTY FOR FITNESS OF USE FOR PARTICULAR PURPOSE, EXPRESSED OR IMPLIED, WITH RESPECT TO THESE MAP PRODUCTS OR THE UNDERLYING DATA. Any users of these map products, map applications, or data, accepts same AS IS, WITH ALL FAULTS, and assumes all responsibility of the use thereof, and further covenants and agrees to hold the City harmless from and against all damage, loss, or liability arising from any use of this map product, in consideration of the City's having made this information available. Independent verification of all data contained herein should be obtained by any users of these products, or underlying data. The City disclaims, and shall not be held liable for any and all damage, loss, or liability, whether direct, indirect, or consequential, which arises or may arise from these map products or the use thereof by any person or entity.





CONCEPTUAL REVIEW: APPLICATION

General Information

All proposed development projects begin with Conceptual Review. Anyone with a development idea can schedule a Conceptual Review meeting to get feedback on prospective development ideas. At this stage, the development idea does not need to be finalized or professionally presented. However, a sketch plan and this application must be submitted to City Staff prior to the Conceptual Review meeting. The more information you are able to provide, the better feedback you are likely to get from the meeting. Please be aware that any information submitted may be considered a public record, available for review by anyone who requests it, including the media.

Conceptual Reviews are scheduled on three Mondays per month. One half-hour meeting is allocated per applicant. Please call the Community Development and Neighborhood Services Office at 221-6750 to schedule a Conceptual Review meeting. Conceptual Review is a free service. Applications and sketch plans must be submitted to City Staff no later than 5 pm, two Tuesdays prior to the meeting date. Application materials can be dropped off in person to 281 N College Ave., emailed to emcardle@fcgov.com or faxed to (970)224-6134.

At Conceptual Review, you will meet with Staff from a number of City departments, such as Community Development and Neighborhood Services (Zoning, Current Planning, and Development Review Engineering), Light and Power, Stormwater, Water/Waste Water, Advance Planning (Long Range Planning and Transportation Planning) and Poudre Fire Authority. Comments are offered by staff to assist you in preparing the detailed components of the project application. There is no approval or denial of development proposals associated with Conceptual Review. At the meeting you will be presented with a letter from staff, summarizing comments on your proposal.

BOLDED ITEMS ARE REQUIRED *The more info provided, the more detailed your comments from staff will be.*

Contact Name(s) and Role(s) (Please identify whether Consultant or Owner, etc) _____

Business Name (if applicable) _____

Phone Number _____ Fax Number _____

Mailing Address _____ Email Address _____

Site Address or Description (parcel # if no address) _____

Description of Proposal (attach additional sheets if necessary) _____

Proposed Use _____ Existing Use _____

Total Building Square Footage _____ S.F. Number of Stories _____ Lot Dimensions _____

Age of any Existing Structures _____

Info available on Larimer County's Website: http://www.co.larimer.co.us/assessor/query/search.cfm

If any structures are 50+ years old, good quality, color photos of all sides of the structure are required.

Increase in Impervious Area _____ S.F.

(Approximate amount of additional building, pavement, or etc. that will cover existing bare ground to be added to the site)

Things to consider when making your proposal:

- Is water detention being provided? If so, where?
• How does the site drain now? Will it change? If so, what will change?
• What is being proposed to treat run-off?
• Where will access and parking for the site be located?

Suggested items for the Sketch Plan:

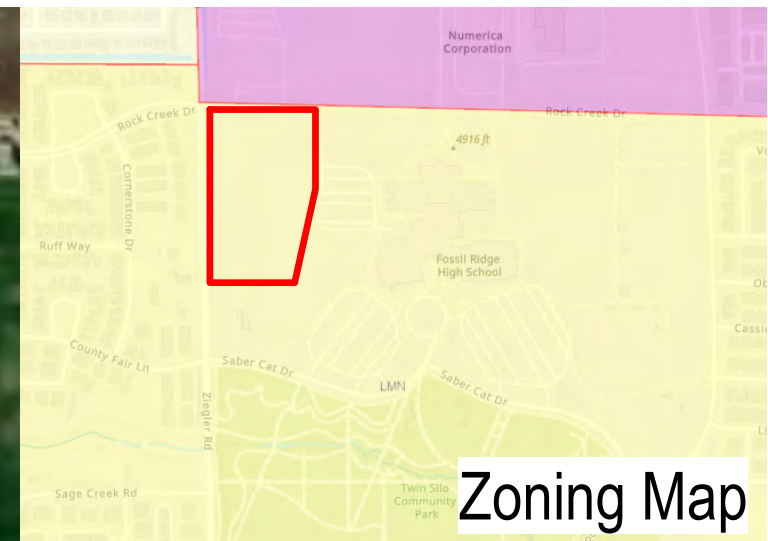
Property location and boundaries, surrounding land uses, proposed use(s), existing and proposed improvements (buildings, landscaping, parking/drive areas), existing natural features (water bodies, wetlands, large trees, wildlife, canals, irrigation ditches), utility line locations (if known), photographs (helpful but not required).



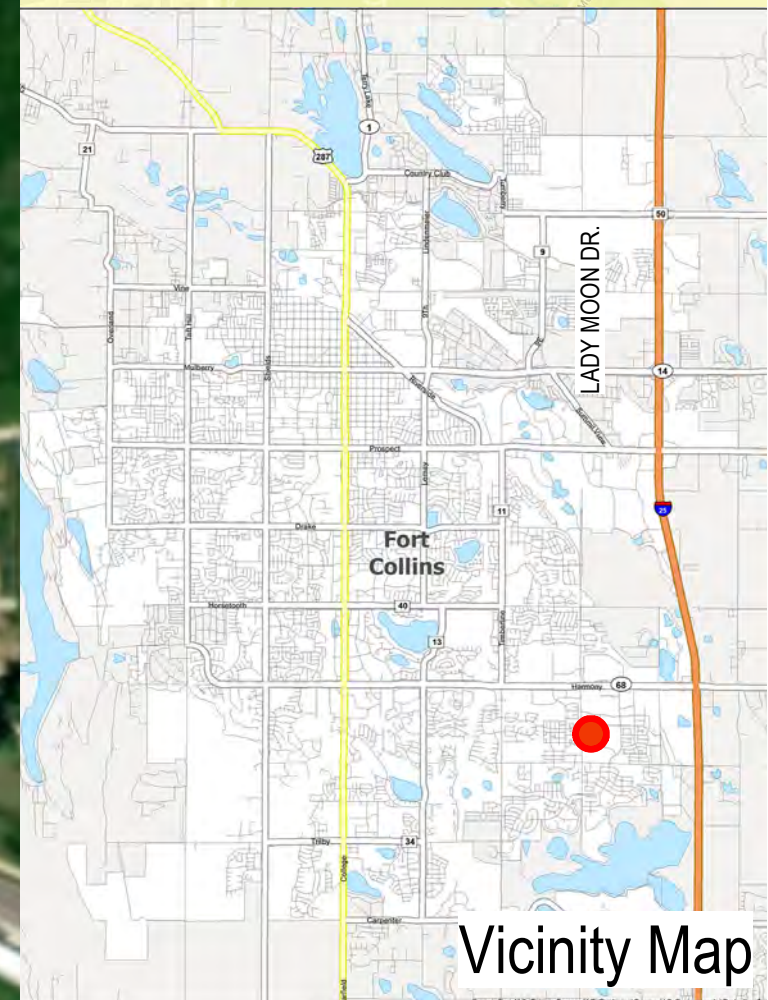
Scale: 1"=100'



Aerial Site Map



Zoning Map



Vicinity Map

