

Conceptual Review Agenda

Meetings hosted via Zoom Web Conferencing

Please use the URL and Meeting ID # listed below to join the Review Meeting

Review Date

12/21/2023 10:15 AM

Project Name

Bacon Park at 5830 S Timberline Rd
CDR230097

Applicant

Jennifer Torrey
970-221-6303
jtorrey@fcgov.com

Planner: Arlo Schumann

Engineer: John Gerwel

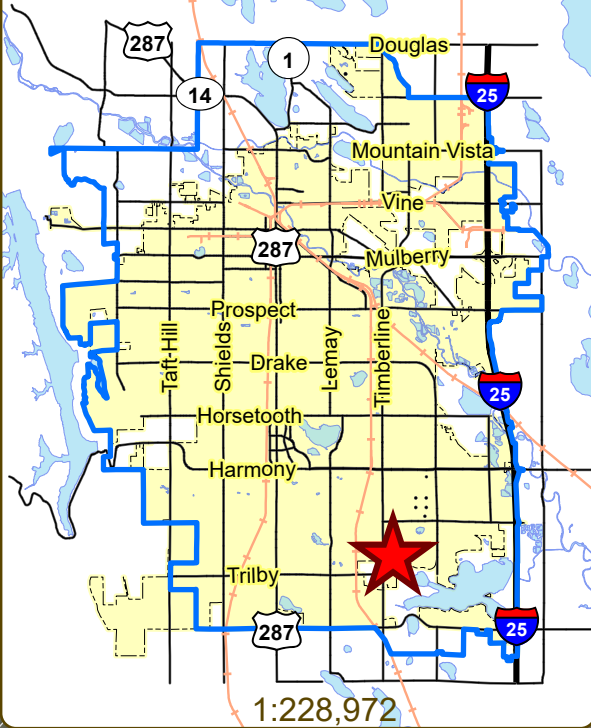
DRC: Brandy Bethurem Harras

Description

This is a request by the Park Planning and Development Department for the development of Bacon Park at 5830 S Timberline Rd. (parcel #8608253901). Access is proposed to be taken from a private drive west of S Timberline Rd. The site is directly east of S Timberline Rd. and 0.27 mi south of Kechter Rd. The property is located in the Low Density Mixed-Use Neighborhood (LMN) zone district and is subject to a Basic Development Review (BDR).

Neighborhood Park at 5830 S Timberline Rd- Park

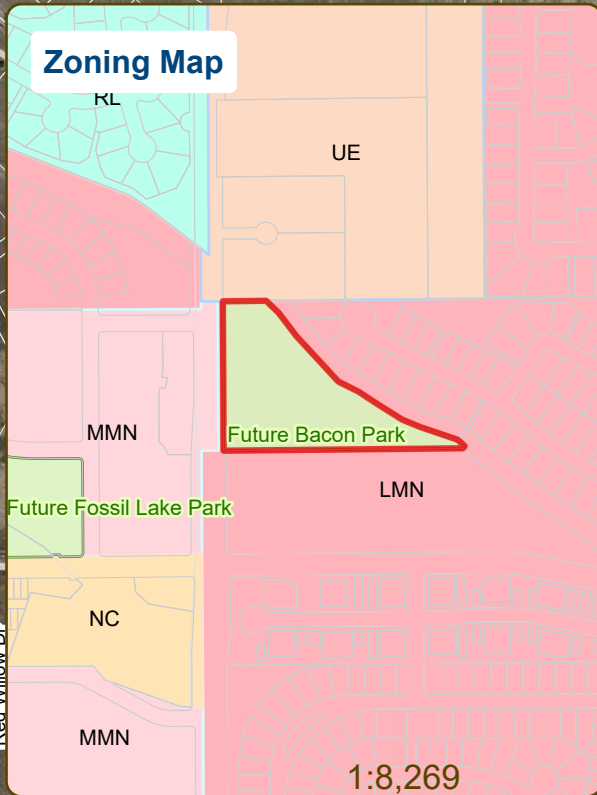
Vicinity Map



Aerial Site Map



Zoning Map



These map products and all underlying data are developed for use by the City of Fort Collins for its internal purposes only, and were not designed or intended for general use by members of the public. The City makes no representation or warranty as to its accuracy, timeliness, or completeness, and in particular, its accuracy in labeling or displaying dimensions, contours, property boundaries, or placement of location of any map features thereon. THE CITY OF FORT COLLINS MAKES NO WARRANTY OF MERCHANTABILITY OR WARRANTY FOR FITNESS OF USE FOR PARTICULAR PURPOSE, EXPRESSED OR IMPLIED, WITH RESPECT TO THESE MAP PRODUCTS OR THE UNDERLYING DATA. Any users of these map products, map applications, or data, accepts same AS IS, WITH ALL FAULTS, and assumes all responsibility of the use thereof, and further covenants and agrees to hold the City harmless from and against all damage, loss, or liability arising from any use of this map product, in consideration of the City's having made this information available. Independent verification of all data contained herein should be obtained by any users of these products, or underlying data. The City disclaims, and shall not be held liable for any and all damage, loss, or liability, whether direct, indirect, or consequential, which arises or may arise from these map products or the use thereof by any person or entity.





CONCEPTUAL REVIEW: APPLICATION

General Information

All proposed development projects begin with Conceptual Review. Anyone with a development idea can schedule a Conceptual Review meeting to get feedback on prospective development ideas. At this stage, the development idea does not need to be finalized or professionally presented. However, a sketch plan and this application must be submitted to City Staff prior to the Conceptual Review meeting. The more information you are able to provide, the better feedback you are likely to get from the meeting. Please be aware that any information submitted may be considered a public record, available for review by anyone who requests it, including the media. The applicant acknowledges that they are acting with the owner's consent.

Conceptual Reviews are scheduled on three Thursday mornings per month on a "first come, first served" basis and are a free service. One 45 meeting is allocated per applicant and only three conceptual reviews are done each Thursday morning. A completed application must be submitted to reserve a Conceptual Review time slot. Complete applications and sketch plans must be submitted to City Staff on Thursday, no later than end of day, two weeks prior to the meeting date. Application materials must be e-mailed to preappmeeting@fcgov.com. If you do not have access to e-mail, other accommodations can be made upon request.

At Conceptual Review, you will meet with Staff from a number of City departments, such as Community Development and Neighborhood Services (Zoning, Current Planning, and Development Review Engineering), Light and Power, Stormwater, Water/Waste Water, Advance Planning (Long Range Planning and Transportation Planning) and Poudre Fire Authority. Comments are offered by staff to assist you in preparing the detailed components of the project application. There is no approval or denial of development proposals associated with Conceptual Review. At the meeting you will be presented with a letter from staff, summarizing comments on your proposal.

BOLDED ITEMS ARE REQUIRED *The more info provided, the more detailed your comments from staff will be.*

Contact Name(s) and Role(s) (Please identify whether Consultant or Owner, etc) _____

Are you a small business? Yes No Business Name (if applicable) _____

Your Mailing Address _____

Phone Number _____ Email Address _____

Site Address or Description (parcel # if no address) _____

Description of Proposal (attach additional sheets if necessary) _____

Proposed Use _____ Existing Use _____

Total Building Square Footage _____ S.F. Number of Stories _____ Lot Dimensions _____

Age of any Existing Structures _____

Info available on Larimer County's Website: http://www.co.larimer.co.us/assessor/query/search.cfm

If any structures are 50+ years old, good quality, color photos of all sides of the structure are required for conceptual.

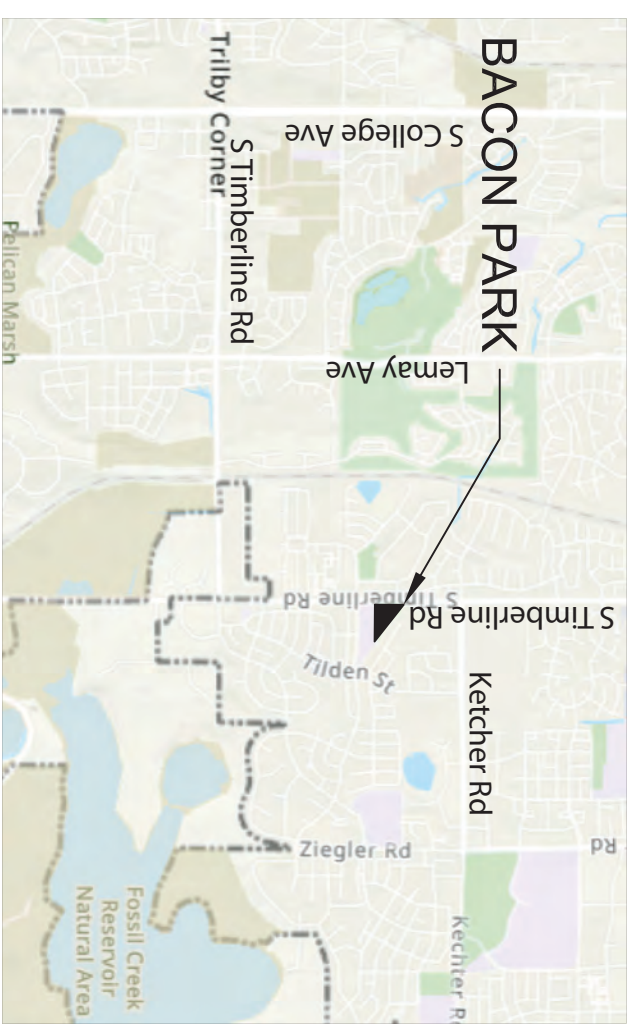
Is your property in a Flood Plain? Yes No If yes, then at what risk is it? _____

Info available on FC Maps: http://gisweb.fcgov.com/redirect/default.aspx?layerTheme=Floodplains.

Increase in Impervious Area _____ S.F. (Approximate amount of additional building, pavement, or etc. that will cover existing bare ground to be added to the site)

Suggested items for the Sketch Plan:

Property location and boundaries, surrounding land uses, proposed use(s), existing and proposed improvements (buildings, landscaping, parking/drive areas, water treatment/detention, drainage), existing natural features (water bodies, wetlands, large trees, wildlife, canals, irrigation ditches), utility line locations (if known), photographs (helpful but not required). Things to consider when making a proposal: How does the site drain now? Will it change? If so, what will change?



Context Map (Not to Scale)

Surrounding Land Uses

- North: Residential
- South: Bacon Elementary/Residential
- East: Residential
- West: Residential

Existing Photos



LEGEND

EXISTING TREES	
PARK PROPERTY BOUNDARY	
ELECTRICAL LINE	

OVERALL CONCEPTUAL SITE PLAN
SCALE: 1"=40'-0"



<p>City of Fort Collins Park Planning & Development 215 North Mason Street Fort Collins, Colorado 80521 www.fortcollins.org</p>	<p>CALL UTILITY NOTIFICATION CENTER OF COLORADO 1-800-922-1987 OR 534-6700 DENVER CALL 2 BUSINESS DAYS IN ADVANCE BEFORE THE STARTING OF ANY WORK TO AVOID THE VARIANCE OF INTERFERING MEMBER UTILITIES</p>	<p>BACON PARK CONCEPTUAL REVIEW</p> <p>CITY OF FORT COLLINS FORT COLLINS, COLORADO</p>	<p>PROJ. NO. ... DRAWN: AC CHECKED: JT APPROVED: JT DATE: NOV. 2023 REVISIONS: REVIEW SET FOR CONSTRUCTION NOT FOR CONSTRUCTION</p>	<p>BACON PARK ISSUED FOR: CONCEPTUAL REVIEW SHEET TITLE: SCALE: 1"=40'-0"</p>
--	---	--	---	--

1. Where is the closest sanitary sewer line connection?
2. Can the City provide a drinking fountain if we don't have sanitary sewer?
3. We assume on-site detention is required , is this correct?