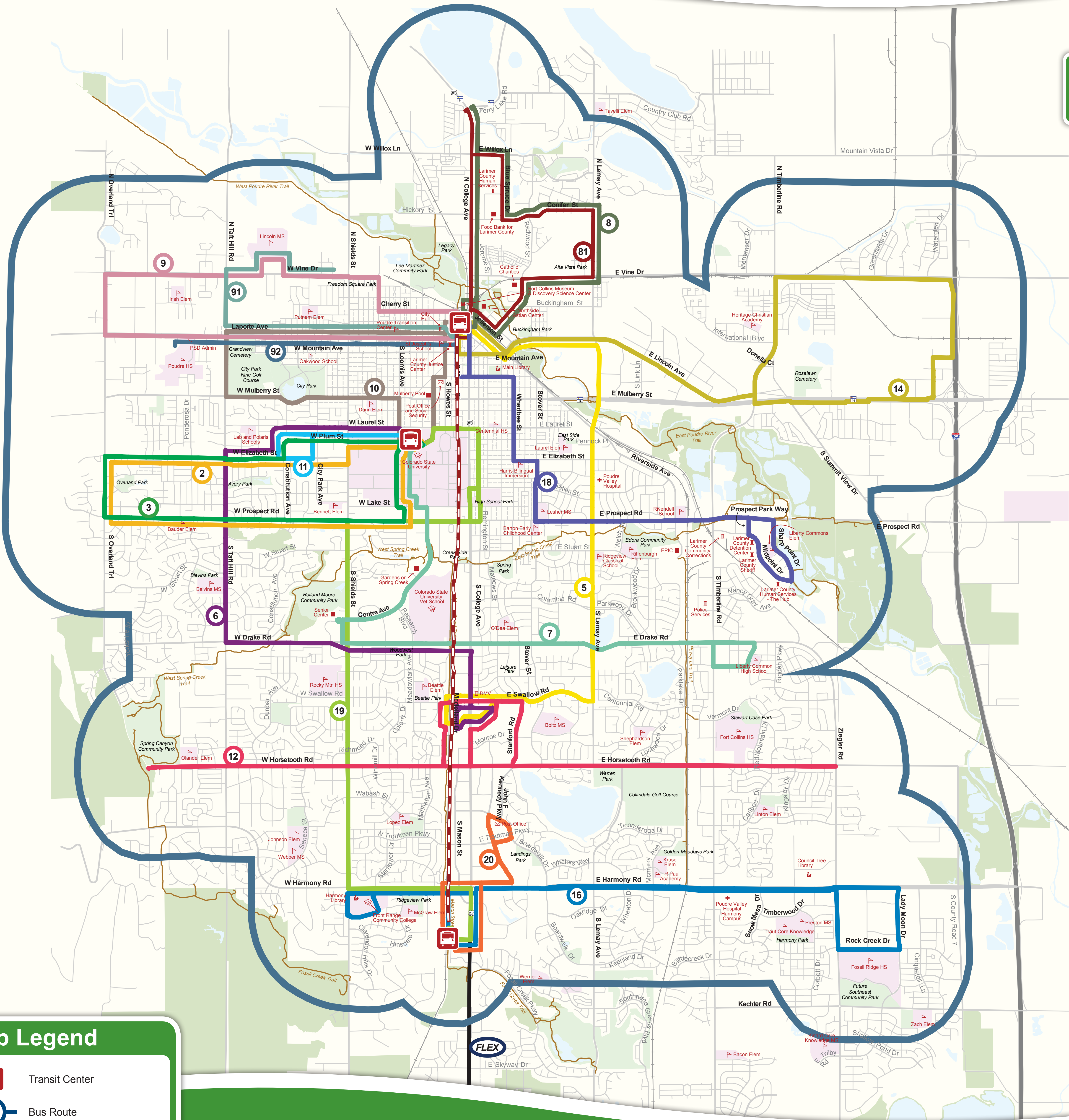






# PROPOSED ROUTE ALIGNMENTS (MAY 2014)









## MAX / STC - ENHANCEMENTS



### Map Legend

-  Transit Center
-  Bus Route
-  DAR Service Area
-  Paved Bike/Pedestrian Path

#### LANDMARKS

- |   |  |
|---|--|
|  Government Building |  College/University |
|  Post Office         |  School             |
|  Library             |  Museum             |
|  Other Landmark      |  Medical Facility   |