



City Clerk
300 LaPorte Avenue
PO Box 580
Fort Collins, CO 80522
970.221.6515
970.221-6295 - fax
fcgov.com/cityclerk

PUBLIC HEARING NOTICE

Appeals of the Planning and Zoning Commission Decision regarding the Ziegler/Corbett ODP Major Amendment 220004 located at 4105 Ziegler Road

The Fort Collins City Council will hold a public hearing on the enclosed appeals.

Appeal Hearing Date: August 15, 2023

Time: 6:00 pm (or as soon thereafter as the matter may come on for hearing)

Location: Council Chambers, City Hall, 300 LaPorte Avenue, Fort Collins, CO

Agenda Materials: Available after 3 pm, August 10, 2023, in the City Clerk's office and at fcgov.com/agendas.

Why am I receiving this notice? City Code requires that a Notice of Hearing be provided to Parties-in-Interest, which means you are the applicant of the project being appealed, have a possessory or proprietary interest in the property at issue, received a City mailed notice of the hearing that resulted in the decision being appealed, submitted written comments to City staff for delivery to the decision maker prior to the hearing resulting in the decision being appealed, or addressed the decision maker at the hearing that resulted in the decision being appealed.

Further information is available in the Appeal guidelines online at fcgov.com/appeals.

The Notices of Appeal and any attachments, any new evidence that has been submitted and presentations for the Appeal Hearing can be found at fcgov.com/appeals.

If you have questions regarding the appeal process, please contact the City Clerk's Office (970.221.6515). For questions regarding the project itself, please contact Paul Sizemore, Community Development and Neighborhood Services Director (psizemore@fcgov.com or 970.224.6140).

The City of Fort Collins will make reasonable accommodations for access to City services, programs, and activities and will make special communication arrangements for persons with disabilities. Please call the City Clerk's Office at 970.221.6515 (V/TDD: Dial 711 for Relay Colorado) for assistance.

A petición, la Ciudad de Fort Collins proporcionará servicios de acceso a idiomas para personas que no dominan el idioma inglés, o ayudas y servicios auxiliares para personas con discapacidad, para que puedan acceder a los servicios, programas y actividades de la Ciudad. Para asistencia, llame al 221-6515 (V/TDD: Marque 711 para Relay Colorado). Por favor proporcione 48 horas de aviso previo cuando sea posible.

A handwritten signature in blue ink that reads "Rita Knoll".

Rita Knoll, Chief Deputy City Clerk

Notice Mailed: July 25, 2023

Cc: City Attorney
Community Development and Neighborhood Services
Planning and Zoning Commission

NOTICE OF APPEAL

FOR CITY CLERK'S
USE ONLY:

DATE FILED: 4-5-2023

INITIALS:

Action Being Appealed: Zielger Corbett ODP
MJA 220004

Date of Action: Mar 23, 2023 Decision Maker: Planning and Zoning Commission

Appellant/Appellant Representative (if more than one appellant):

Name: Lacey Joyal Phone #: (970) 231-8273

Address: 3209 Grand Canyon ST
Fort Collins, CO 80525 Email: lacey-joyal@yahoo.com

INSTRUCTIONS

For each allegation marked below, attach a separate summary of the facts contained in the record which support the allegation of no more than two pages, Times New Roman 12-point font. Please restate allegation at top of first page of each summary.

GROUND'S FOR APPEAL

The Decision Maker committed one (1) or more of the following errors (check all that apply):



Failure to properly interpret and apply relevant provisions of the City Code, the Land Use Code, and Charter. List relevant Code and/or Charter provision(s) here, by specific Section and subsection/ subparagraph:

Land Use Code 1.2.2 (Purpose)
Land Use Code 3.6.3 (Street pattern and Connectivity Standards)
FC City Code Policy LIV 4.2 (Compatibility)

Failure to conduct a fair hearing in that:



(a) The Board, Commission, or other Decision Maker exceeded its authority or jurisdiction as contained in the Code or Charter. [New evidence not allowed]



(b) The Board, Commission or other Decision Maker substantially ignored its previously established rules of procedure. [New evidence not allowed]



(c) The Board, Commission or other Decision Maker considered evidence relevant to its findings which was substantially false or grossly misleading. [New evidence allowed]



(d) The Board, Commission or other Decision Maker improperly failed to receive all relevant evidence offered by the appellant. [New evidence allowed]



(e) The Board, Commission or other Decision Maker was biased against the appellant by reason of a conflict of interest or other close business, personal or social relationship that interfered with the Decision Maker's independence of judgment. [New evidence allowed]

NEW EVIDENCE

All new evidence the appellant wishes Council to consider at the hearing on the appeal must be submitted to the City Clerk within seven (7) calendar days after the deadline for filing a Notice of Appeal and must be clearly marked as new evidence. No new evidence will be received at the hearing in support of these allegations unless it is submitted to the City Clerk by the deadline (7 days after the deadline to file appeal) or offered in response to questions posed by Councilmembers at the hearing.

APPELLANTS

Parties-in-interest have the right to file an appeal.

A party-in-interest is a person who, or organization which, has standing to appeal the final decision of a board, commission or other decision maker. Such standing to appeal is limited to the following:

- The applicant.
- Anyone who owns or occupies the property which was the subject of the decision made by the board, commission or other decision maker.
- Anyone who received the mailed notice of, or spoke at, the hearing of the board, commission or other decision maker.
- Anyone who provided written comments to the appropriate City staff for delivery to the board, commission or other decision maker prior to or at the hearing on the matter that is being appealed.
- A City Councilmember.

Signature: <i>Lacey Joyal</i>	Date: <i>4/5/23</i>
Name: <i>Lacey Joyal</i>	Email: <i>lacey-joyal@yahoo.com</i>
Address: <i>3209 Grand Canyon ST</i>	Phone #: <i>(970) 231-8273</i>
Describe how you qualify as a party-in-interest: <i>Any One who received mailed notice...</i>	

Signature: <i>Tamara Burnside</i>	Date: <i>4/5/23</i>
Name: <i>Tamara Burnside</i>	Email: <i>tamburn@comcast.net</i>
Address: <i>3902 Glacier Ct.</i>	Phone #: <i>970-310-9977</i>
Describe how you qualify as a party-in-interest: <i>mail from the City</i>	

Signature:	Date:
Name:	Email:
Address:	Phone #:
Describe how you qualify as a party-in-interest:	

ATTACH ADDITIONAL SIGNATURE SHEETS AS NECESSARY

April 5, 2023

Fort Collins City Council Members
City Hall
300 Laporte Ave
Fort Collins CO 80521

RE: Notice of appeal for the ODP Major Amendment Decision MJA220004.

Dear City of Fort Collins Council Members,

This appeal is made by a cohort of residents of the affected neighborhoods near the Ziegler/Corbett ODP. This written notice of appeal is filed within the required 14 calendar days following the decision made March 23, 2023 by the Planning and Zoning Commission. The commission vote in favor of MJA220004.

We believe the Planning and Zoning commission is not applying these three relevant provisions of the City Code, the Land Use Code and charter to the Major Amendment MJA220004:

1. Land Use Code 1.2.2-Purpose

(K) "Fostering a **more rational** pattern of relationship among residential, business, and industrial uses for the mutual benefit of all." (emphasis mine)

2. City of Fort Collins Land Use Code

3.6.3 - Street Pattern and Connectivity Standards

(E) Distribution of Local Traffic to Multiple Arterial Streets. *All development plans shall contribute to developing a local street system that will allow access to and from the proposed development, as well as access to all existing and future development within the same section mile as the proposed development, from at least three (3) arterial streets upon development of remaining parcels within the section mile, unless rendered infeasible by unusual topographic features, existing development or a natural area or feature.*

The local street system shall allow multi-modal access and multiple routes from each development to existing or planned neighborhood centers, parks and schools, without requiring the use of arterial streets, unless rendered infeasible by unusual topographic features, existing development or a natural area or feature.

(F) Utilization and Provision of Sub-Arterial Street Connections to and From Adjacent Developments and Developable Parcels. *All development plans shall incorporate and continue all sub-arterial streets stubbed to the boundary of the development plan by previously approved development plans or existing development. All development plans shall provide for future public street connections to adjacent developable parcels by providing a local street connection spaced at intervals not to exceed six hundred sixty (660) feet along each development plan boundary that abuts potentially developable or redevelopable land.*

3. City of Fort Collins City Code

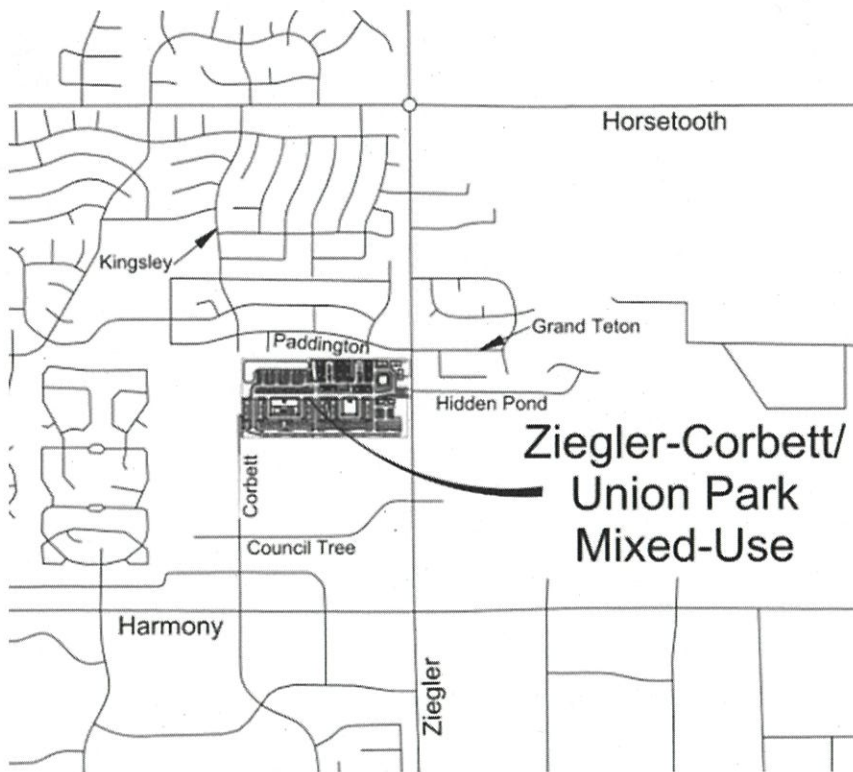
POLICY LIV 4.2 - COMPATIBILITY OF ADJACENT DEVELOPMENT

Ensure that development that occurs in adjacent districts complements and enhances the positive qualities of existing neighborhoods. Developments that share a property line and/or street frontage with an existing neighborhood should promote compatibility by:

- Continuing established block patterns and streets to improve access to services and amenities from the adjacent neighborhood;*

Further, we believe the P&Z Commission neglected (or diluted) pertinent facts in the privately funded traffic study. Additionally, we believe the traffic study is lacking traffic queuing studies pertinent to the proposed traffic solution.

Please refer to this map for understanding the Ziegler/Corbett corridor. Understanding the minor streets is essential to understanding this appeal.



Summary of Facts Regarding Land Use Code 1.2.2-Purpose (Fostering a more rational pattern of relationship...)

From the March 23rd hearing, many committee members and members of the public asked for common sense to prevail. The Major Amendment puts a light at Hidden Pond/Ziegler. It is likely the cheapest means to an end for the applicant, ie the minimum necessary to gain committee approval. Yet it makes no rational sense and doesn't follow the Master Street Plan. The natural connector in the MSP is at Paddington/Grand Teton and Ziegler, just 400ft farther north than the proposal of a traffic light at Hidden Pond. This 400ft makes the placement of the light awkward, and frankly, janky. It does not serve the hundreds of residents and homes of English Ranch or Woodland Park.

Long-time residents of these neighborhoods have waited patiently for the Paddington/Ziegler intersection to be developed so that a light would go in—organically and naturally with development. That the light would be suggested at Hidden Pond is irrational and a mockery of the residents who have endured difficult traffic conditions for years. If this amendment prevails, it will do the opposite of “fostering a more rational pattern...” It will have allowed the developer to undermine the planning principles of our city.

Summary of Facts Regarding City of Fort Collins Land Use Code 3.6.3 - Street Pattern and Connectivity Standards

All development needs access. The original ODP (2/2022) was granted “Alternative Compliance” to replace a local street connection south of the English Ranch neighborhood with a bike/pedestrian-only connection. That is, *cars* couldn't access the new development, but bikes/pedestrians could. This was partially due to a “hole” in developed acreage (the “Young parcel”), and partially due to 2010 Master Street Plan update that made unclear the legal use of Paddington or Edmonds (or other streets in English Ranch) for connected use. The City Planner, Ryan Mounce, used this exact language in the materials for the P&Z committee: “Staff also felt absent **Council** guidance, a local street connection could duplicate a condition which stakeholders and City Council had previously taken action to remove.”


We believe the Major Amendment was just that—major. It adds many acres of land, the “Young parcel,” and by so doing fills the “hole.” It opens traffic mobility. An “Alternate Compliance” should no longer be considered. Full compliance should be natural and frankly, mandatory for a development of this size and use. With the large additional acreage, it needs additional access. It simply doesn't meet these guidelines (LUC 3.6.3, *E&F*) for access: “All development plans shall provide for future public street connections to adjacent developable parcels by providing a local street connection.” And to and from at “least three (3) arterial streets.”

Regarding the 2010 change to the MSP, City Planner Ryan Mounce provided this documentation from those hearings.

December 14, 2010

Page 11

\$75,000 for a neighborhood traffic calming plan along Corbett Drive through 2015. A section of the agreement related to streets also notes the potential for a street connection to the English Ranch:



"It is understood and agreed that future development(s) may connect the public street system in the English Ranch neighborhood with this Development, and that such connectivity has the potential to allow cut-through traffic and other perceived negative impacts to the English Ranch neighborhood. In recognition of this potential and in response to comments at public meetings preceding the Development's PDP approval, City staff and representatives of the Developer considered a variety of traffic calming options for the neighborhood that can be implemented in the future when the street connections are completed."

The draft Master Street Plan appendix outlines the preliminary staff analysis. All the data is not in yet, but a preliminary recommendation is that the Corbett connector street connection be removed from the MSP. A local street connection from within the currently vacant property may still be necessary and required by the Land Use Code at the time the vacant property south of English Ranch develops, regardless of the removal of the collector street designation from the MSP. The decision about street access and connections will be made after input from the neighborhood and developer, in conjunction with the submittal of a development plan for the vacant property. An initial list of positives and negatives associated with the Corbett Drive extension is below. This list, as well as the overall analysis, will be updated based on input received in December.

This documents that the residents of English Ranch "understood" that future developments like this one, would REQUIRE connections to the public street system. (They literally made a list of a variety of traffic calming options and money (\$75K!) to fund them once new developments were "COMPLETED.") **City Council should affirm** the use of Kingsley or Edmonds or other desirable streets for connection use for this Major Amendment. We are attaching a picture of the ODP (provided by Ryan Mounce) with the green arrows suggesting possible streets of ingress/egress. Kingsley is the left-most arrow, Edmonds is the middle arrow. Allowing either of these streets as connectors would serve the LUC 3.6.3, E& F mandate. They would also, more importantly, feed to a more rational light at Ziegler. These English Ranch connectors will better serve the residents and businesses of this development as well.



Summary of Facts Regarding City of Fort Collins City Code POLICY LIV 4.2

LIV 4.2 asks that developers try "Continuing established block patterns and streets to improve access to services"

Woodland Park and Hidden Pond have been onerously left-out of access to nearby schools and parks. The afore-mentioned MSP change in 2010 broke the traffic connector (Corbett) from these neighborhoods to their schools, Traut Core Knowledge Elementary and Preston Middle School. Additionally, because of the volume of traffic through Ziegler, and lack of a traffic signals, these neighborhoods don't have access to their closest park (English Ranch Park) or their neighborhood elementary school, Linton Elementary. Because parents must drive their children to school (riding a bike or walking is just too dangerous), parents have opted to drive their children elsewhere. Parents have chosen Liberty, Kruse, Traut, and O'Dea elementaries over their neighborhood school. Frankly, Linton could have used the enrollment these subdivisions could have provided had there been a safe way to walk/bike to school.

Summary of Facts from the Privately Funded Traffic Study (Delich)

An independent traffic study was performed by Delich Associates prepared for Landmark Homes.

Fact 1: The traffic study **agrees** that a light is needed at the Ziegler/Paddington-Grand Teton intersection.

From the private traffic study, referring to the Ziegler/Paddington-Grand Teton intersection, it states (p. 9): “It is acknowledged that the calculated delay for the minor street left turns is high, especially in the afternoon peak hour. This is due to high through volumes on Ziegler Road. **There is little that can be done to alleviate this condition except signalization of the Ziegler/Paddington-Grand Teton intersection.**”

Fact 2: With the proposed traffic signal at Hidden Pond, the city still fails its Woodland Park and English Ranch neighbors.

We are reprinting the findings of the traffic study here, snippets only of the impacted neighborhoods.

Table 3, Short-Range (2028) peak hour operation (Current traffic configuration, ie a stop sign at Hidden Pond)

Intersection	Movement	Level of Service	
		AM	PM
Ziegler/Paddington-Grand Teton (stop sign)	OVERALL	A	A
	EB LT/T/RT	C	D
	WB LT/T/RT	F (109.9 secs)	F (166.9 secs)
	NB LT	B	B
	SB LT	B	B
	OVERALL	A	A



Table 4: Long Range (2045) Background Peak Hour Operation (With a stop sign at Hidden Pond)

Ziegler/Paddington-Grand Teton (stop sign)	OVERALL	A	A
	EB LT/T/RT	F (59.3 secs)	F (255.3 secs)
	WB LT/T/RT	F (396.6 secs)	F (518.4 secs)
	NB LT	B	C
	SB LT	B	C
	OVERALL	A	A



Table 5: Short Range (2028) Total Peak Hour Operation (With a signal at Hidden Pond, per the Major Amendment)

Ziegler/Paddington-Grand Teton (stop sign)	OVERALL	B	C
	EB LT/T/RT	C	E (38.9 secs)
	WB LT/T/RT	F (182.7 secs)	F (275.8 secs)
	NB LT	B	C
	SB LT	B	B
	OVERALL	A	A



Table 6: Long Range (2045) Total Peak Hour Operation (With a signal at Hidden Pond, per the Major Amendment)

	OVERALL	A	D
Ziegler/Paddington-Grand Teton (stop sign)	EB LT/T/RT	F (85.7 secs)	F (476.9 secs)
	WB LT/T/RT	F (648.7 secs)	F (723.7 secs)
	NB LT	C	C
	SB LT	B	C
	OVERALL	A	B
	WR I T/RT	A	R



We find it onerous that the P&Z committee would neglect or dilute these findings. Even in the short-range study, residents of Woodland Park or English Ranch can expect 3 minutes (AM) or 4.5 minutes (PM) to enter/exit their subdivision. This isn't acceptable at any level. If proper controls are not put in with this development, **THE CITY WILL** have to intervene in the future. These findings reinforce the need for a light at Paddington-Grand Teton/Ziegler. The residents in these neighborhoods need a controlled entrance/exit to their neighborhoods. Additionally, while our English Ranch neighbors have several choices for ingress/egress, the residents of Woodland Park can only enter/exit onto Ziegler. They have no other option. Also, the traffic study did not include any verbiage to note that many Grand Teton neighbors choose to enter/exit at Mesa Verde because of the current difficulty at Grand Teton/Ziegler. Likewise, our English Ranch neighbors choose other routes to enter/exit other than Paddington. Traffic on minor streets (like Grand Teton) may not be completely accounted for because of these behavior patterns.

Fact 3: Additionally, and importantly, we find the traffic study lacked a comprehensive queue length study. Per the major amendment, there is only 400 ft between Hidden Pond and Paddington-Grand Teton along the Ziegler corridor. We believe its possible that with the proposal of the light at Hidden Pond, when south-bound traffic is stopped at a red light, traffic could potentially queue back into the Paddington intersection. This would effectively block south-bound traffic from Paddington or Grand Teton. Residents will be blocked from entering/exiting their subdivisions!

The Federal Highway Administration (FHWA), Office of Operations, suggests a simple way to divine queue length. (There are very sophisticated models for determining queue length, but we're using this formula for simplicity and because its origins are the FHWA.)

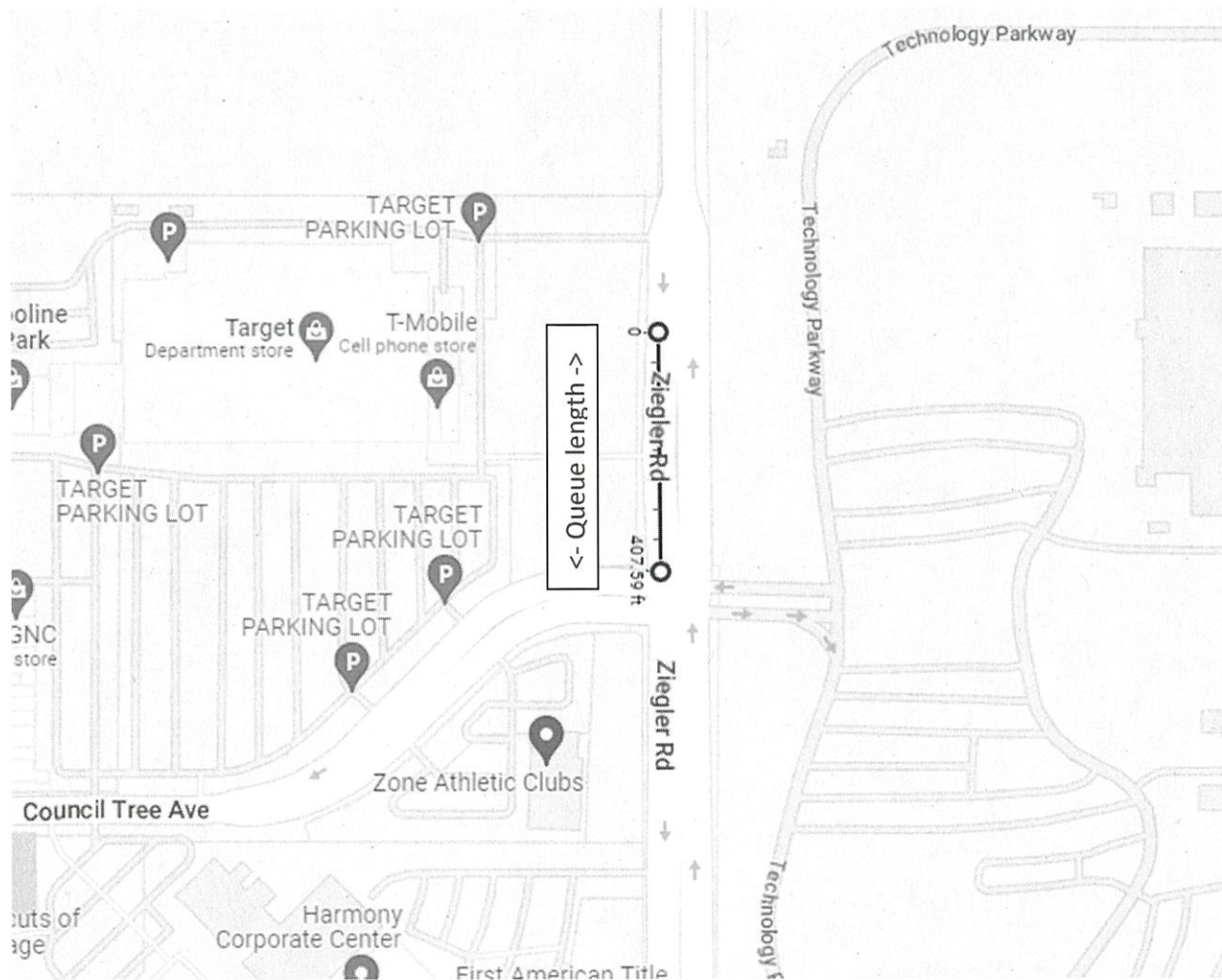
Equation 3-4

$$Queue_{avg} = \frac{v}{3600/C}$$

where $Queue_{avg}$ is the average queue in vehicles per lane; v is the volume of the movement in vehicles per hour per lane, and C is the cycle length in seconds. For example, a volume of 150 vehicles per hour per lane under a cycle length of 90 seconds will result in an average queue length of approximately $150 / (3600 / 90) = 3.75$ vehicles. If using this value for timing or design, this queue length should be rounded up to the nearest vehicle, in this case 4 vehicles.

Using a “Commonly Assumed Cycle Length” of $C=60$ from FHWA, and $v=(1735 \times .65 = 1128)$ cars per lane (data directly from the private traffic study), the queue length is 19 vehicles. If we assume 21ft per car (15ft for the average American car + 6 ft space), the queue CAN line up to 399ft reaching the Paddington/Grand Teton neighborhoods. If the cycle time is modulated at all (ie if the red light gets longer) this queue length will grow proportionally.

To add credibility to this calculated queue length, current southbound traffic often gets saturated at peak times at the Council Tree/Broadcom traffic signal. Traffic will queue almost to the Target Service Access road. We’ve attached a picture to help describe how far back the traffic queues. With the help of Google Maps, we can see that traffic CURRENTLY queues 407ft back from the signaled intersection at Council Tree. There is no reason to believe similar queue behavior will not occur at Hidden Pond.



We reiterate that the private traffic study was lacking any professional comprehensive queue length study that would be highly pertinent to this amendment and the feasibility of a light at Hidden Pond.

Conclusion

We ask that the City Council reverse the decision of the Planning and Zoning commission. This was a Major Amendment—it added several acres of land and significant traffic disruption. There is no reason why this developer should get preferential treatment and be allowed “Alternate Compliance” given the vast changes proposed to the original approval. It sets a bad precedence for any future development. It is not fully compliant to the Land Use Code. It doesn’t meet rational planning standards or livability standards set by our community. It puts an unnatural traffic signal at Hidden Pond and not at the long-awaited Paddington intersection. By voting “no” to this major amendment, allow the developer to seek other solutions (amendments) to get to full compliance. We ask that you voice approval of using English Ranch streets as appropriate connectors to aid the developer in this request. We do wish the developer the opportunity to develop the “Young parcel,” but to do it in a way that that is compliant to our city’s published norms.

Get The Light Right!

NOTICE OF APPEAL

Action Being Appealed: Ziegler - Corbett Overall Development
Plan Major Amendment, Project # MJA 220004

Date of Action: 3/23/2023 Decision Maker: Planning and Zoning Commission

FOR CITY CLERK'S
USE ONLY:

DATE FILED: 4-5-2023

INITIALS:

Appellant/Appellant Representative (if more than one appellant):

Name: Craig Latzke

Phone #: 970-227-7444

Address: 3908 Mesa Verde St
Fort Collins, CO 80525

Email: craig@latzke.us

INSTRUCTIONS

For each allegation marked below, **attach a separate summary of the facts contained in the record which support the allegation** of no more than two pages, Times New Roman 12-point font. Please restate allegation at top of first page of each summary.

GROUND FORS FOR APPEAL

The Decision Maker committed one (1) or more of the following errors (check all that apply):



Failure to properly interpret and apply relevant provisions of the City Code, the Land Use Code, and Charter. List relevant Code and/or Charter provision(s) here, by specific Section and subsection/ subparagraph:

City of Fort Collins Land Use Code, Section 3.6.3(E,F)
City of Fort Collins City Code, Policy LIV 4.2

Failure to conduct a fair hearing in that:



(a) The Board, Commission, or other Decision Maker exceeded its authority or jurisdiction as contained in the Code or Charter. [New evidence not allowed]



(b) The Board, Commission or other Decision Maker substantially ignored its previously established rules of procedure. [New evidence not allowed]



(c) The Board, Commission or other Decision Maker considered evidence relevant to its findings which was substantially false or grossly misleading. [New evidence allowed]



(d) The Board, Commission or other Decision Maker improperly failed to receive all relevant evidence offered by the appellant. [New evidence allowed]



(e) The Board, Commission or other Decision Maker was biased against the appellant by reason of a conflict of interest or other close business, personal or social relationship that interfered with the Decision Maker's independence of judgment. [New evidence allowed]

NEW EVIDENCE


All new evidence the appellant wishes Council to consider at the hearing on the appeal must be submitted to the City Clerk within seven (7) calendar days after the deadline for filing a Notice of Appeal and must be clearly marked as new evidence. No new evidence will be received at the hearing in support of these allegations unless it is submitted to the City Clerk by the deadline (7 days after the deadline to file appeal) or offered in response to questions posed by Councilmembers at the hearing.

APPELLANTS

Parties-in-interest have the right to file an appeal.

A party-in-interest is a person who, or organization which, has standing to appeal the final decision of a board, commission or other decision maker. Such standing to appeal is limited to the following:

- The applicant.
- Anyone who owns or occupies the property which was the subject of the decision made by the board, commission or other decision maker.
- Anyone who received the mailed notice of, or spoke at, the hearing of the board, commission or other decision maker.
- Anyone who provided written comments to the appropriate City staff for delivery to the board, commission or other decision maker prior to or at the hearing on the matter that is being appealed.
- A City Councilmember.

Signature: 	Date: 4/5/2023
Name: Craig Latzke	Email: craig@latzke.us
Address: 3908 Mesa Verde St Fort Collins, CO 80525	Phone #: 970-227-7444
Describe how you qualify as a party-in-interest: received the mailed notice, spoke at the hearing	

Signature:	Date:
Name:	Email:
Address:	Phone #:
Describe how you qualify as a party-in-interest:	

Signature:	Date:
Name:	Email:
Address:	Phone #:
Describe how you qualify as a party-in-interest:	

ATTACH ADDITIONAL SIGNATURE SHEETS AS NECESSARY

Statement of Facts and Evidence in Support of Appeal

At a high level, Land Use Code, City Code, and other standards exist to promote neighborhood livability, sustainable patterns of development, safety, transportation, compatibility with existing neighborhoods, and other goals. The Planning and Zoning Commission is tasked "To take final action to approve, disapprove or approve with conditions planning items in accordance with this Code and Charter." City Charter Sec. 2-176.(a)(4)

When the Planning and Zoning Commission approved this major amendment they failed to act in accordance with Land Use Code, City Code, previous City Council policy decisions, and their own established hearing procedures. In doing so they violated both the letter and spirit of these codes and undermined the future livability, compatibility, safety, and access of this PUD, adjacent/nearby neighborhoods like Woodland Park Estates and English Ranch, and ultimately the City.

The major amendment included two main components:

- Incorporation of an additional property ("the Young property") into the parcel/ODP.
- Alternative compliance for street connections. Where the local connection is to be restricted to pedestrians and bicycles, not a street connection, and a signal is to be installed at Hidden Pond.

The latter, the alternative compliance or lack of full compliance with Code, is the focus of our appeal.

Statements at the hearing from most P&Z members, multiple city staff, the applicant (developer), and many spoken and written public comments established a broad consensus that the most optimal solution for street connections is for there to be a local connection between this ODP and Paddington Rd (presumably at Edwards) and then possibly a traffic signal at Paddington Rd / Grand Teton PL and Ziegler Rd.

PZ Member comments, which are taken verbatim from the hearing:

David Katz @ 1:15:25

I think we can all see that when we do zoom out, like physically zoom out, it, it does look like Paddington makes the most sense. Logically, it's consistent with some of the comments we've seen.

David Katz @ 1:55:01

Logic rarely prevails. And I think Miss Wilson said common sense rarely prevails. When you zoom out and look at the map. Paddington does make the most sense. It does.

...

For no other reasons, but a safety for the people in Woodland Park to get across. I, I wish this light could be at Paddington.

...

Looking at it on the surface, and maybe even deeper than the surface, Paddington seems to make the most sense.

...

From a safety aspect, I really wish it was at Paddington.

Ted Shepard @ 2:16:00

So without getting into specifics, maybe just refer to a local street connection, so as to enable the warrants to be met, so a traffic signal could be constructed at Paddington and Teton where in the big picture of our community, the arterial system is where it's needed.

...

A local street connection to Paddington Road from Union Park, uh in any conceivable alignment that's practical with willing parties would be a superior overall development plan attribute than the alternative compliance that was approved in February of 2022. In February of 22 we didn't have the information that we have now and the information that we have now is critical.

Michelle Haefele @ 2:22:30

The best possible outcome is a connection from English Ranch to the new neighborhood and a light at Paddington and Grand Teton at Ziegler.

David Katz @ 2:27:35

We've heard the public if it was, if there was a clear path to putting it there I think we all agree, there being Paddington, excuse me, uh, we would all prefer that - most people, maybe not everybody.

Julie Stackhouse @ 2:30:29

The motion I'm gonna make [to approve the major amendment] I don't like, I'll be up front, because I don't think we're solving the real problem here and that, that bothers me.

...

I still think that the right outcome here is a connection from, from the O D P to Paddington. And I'd, I'd love to see that still happen and I know that's not desirable on the part of everyone. But honestly, if we step back and look at it in a holistic way for the betterment of the cities of Fort Collins. It's, it's the right thing to do, but that's not the proposal that we have in front of us tonight.

Michelle Haefele @ 2:36:23

If [the developer] come[s] back, hopefully they will come back with another proposal that is the best possible which is connecting the neighborhoods.

City Staff comments:

Steve Gilcrest, Traffic Operations @ 0:55:23

Is this hidden pond location the ideal location? No. Within our land use code, within our standards, Paddington would be typically the intersection we signalize.

...

Paddington would be, you know, our typical collector street.

...

So ultimately, yes, Zigler and Paddington would be the ideal location.

...

Our preference, you know, the city's, if we had our ultimate goal of that, that grid pattern would be, you know, that main half mile street would have that full traffic signal that just allows for good progression. That's good, good access, those types of things.

Ryan Mounce, City Planner @1:46:36

I guess kind of zooming out again from the staff perspective is, you know, we do have these connectivity standards in the land use code. We, we do want to knit neighborhoods together and that's kind of the terminology use is is knitting. Um And we certainly recognize that, you know, no one necessarily wants more traffic in, in their development or their neighborhood. Um But that is kind of the, the intent and kind of the philosophy behind the community that these, these different developments, they aren't partitioned amongst themselves, they're, they're woven together. Um And there should be multiple access point points to different arterial streets within your sort of section mile. And so, you know, of hearing a lot of, of, of support for the idea of a signal at Paddington and Grand Teton, and we've talked a little bit about how sort of under the ideal scenario, that's where it would be located and kind of, that's how, how the transportation network is kind of set up and designed.

...

If there is gonna be the work to, to look at a proposal to connect somehow between this neighborhood or the O D P site and the the neighbor to the North English Ranch, um You know, I guess the staff perspective is we would really like to see as much connectivity as possible at that point. That is sort of the base standard in the land use code and, and as mentioned, there are different amenities uh like the park and school that that would be beneficial to uh you know, get people to and from.

Ryan Mounce, City Planner @ 2:02:17

[Edmonds] was the original identified spot for a connection originally as a Collector Street. Um There, you know, if you look at the English Ranch O D P from the nineties, it identifies that as the spot for, for that connection. And so there has been, you know, thinking and planning for it.

Applicant/Developer Comments:

Jason Sherrill @ 1:44:38

I feel like with the, the, the, the way that the communities have evolved - a connection at Edmunds, you know, might be, you know, the best solution.

Public comments to similar ends can be found in the packet.

Not surprisingly, this “best possible,” “ideal,” “right thing to do,” “most sense,” “safest,” and “superior,” solution is the solution that would comply fully/normally with code and would not require alternative compliance found in the major amendment.

To understand why a major amendment was approved in this context, and why the amendment should have instead been disapproved, we will evaluate the accusations or errors indicated under “grounds for appeal” on the notice to appeal.

Failure to properly interpret and apply relevant provisions of the City Code, the Land Use Code, and Charter.

City of Fort Collins Land Use Code

3.6.3 - Street Pattern and Connectivity Standards

(E) Distribution of Local Traffic to Multiple Arterial Streets. All development plans shall contribute to developing a local street system that will allow access to and from the proposed development, as well as access to all existing and future development within the same section mile as the proposed development, from at least three (3) arterial streets upon development of remaining parcels within the section mile, unless rendered infeasible by unusual topographic features, existing development or a natural area or feature.

The local street system shall allow multi-modal access and multiple routes from each development to existing or planned neighborhood centers, parks and schools, without requiring the use of arterial streets, unless rendered infeasible by unusual topographic features, existing development or a natural area or feature.

(F) Utilization and Provision of Sub-Arterial Street Connections to and From Adjacent Developments and Developable Parcels. All development plans shall incorporate and continue all sub-arterial streets stubbed to the boundary of the development plan by previously approved development plans or existing development. All development plans shall provide for future public street connections to adjacent developable parcels by providing a local street connection spaced at intervals not to exceed six hundred sixty (660) feet along each development plan boundary that abuts potentially developable or redevelopable land.

City of Fort Collins City Code

POLICY LIV 4.2 - COMPATIBILITY OF ADJACENT DEVELOPMENT

Ensure that development that occurs in adjacent districts complements and enhances the positive qualities of existing neighborhoods. Developments that share a property line and/or street frontage with an existing neighborhood should promote compatibility by:

- *Continuing established block patterns and streets to improve access to services and amenities from the adjacent neighborhood;*

By not having a local street connection (pedestrian / bike - only connection does not substitute), the major amendment does not comply with the above-cited Land Use Code or City Code. Instead it makes use of alternative compliance.

The ODP was approved in February 2022 using alternative compliance. There was some deliberation suggesting that because the previously-approved DOP does not achieve full/normal compliance by having a local street connection, but relies on alternative compliance instead, that this major amendment should therefore not be evaluated on whether it complies. This is an error in three ways:

1. The major amendment, with the added property/acreage, changes the ODP significantly such that the previous alternative compliance is not applicable. As amended, the ODP does not comply.
2. The alternative compliance in the major amendment is substantially different from the previous alternative compliance with different considerations and tradeoffs. Given these differences and resulting changes in character to the ODP, they are not mere substitutes. Notably, the alternative compliance in the major amendment has additional negative impacts relative to the previously-approved alternative compliance. This was the topic of many of the public comments received (written and spoken) as well as comments from staff and P&Z members:
 - “We've also heard that many feel that the signal at this particular location kind of prioritizes new development over some of those existing conditions that these [existing] neighborhoods have faced for many years.” (Ryan Mounce @ 0:50:33)
 - “And we've also heard about some concerns with the signal at this location [~400ft from Paddington/GrandTeton] if that would maybe cause backups and traffic backups during peak periods and completely block the Teton and Paddington intersection.” (Ryan Mounce @ 0:50:57)
 - **“The big implication with this [signal at Hidden Pond] is that it does preclude the future of a traffic signal at the Paddington and Grand Teton intersection along Ziegler and that's true, vice versa as well. So there's kind of a one shot, you know, one signal along the stretch of Zeigler given sort of our spacing requirements. It doesn't necessarily follow the traditional location of where a signal would be placed.”** (Ryan Mounce @ 0:49:29)

- Uncertainty around bicycle detection on the east side of the intersection. Undesirable pedestrian navigation/routes. Undesirable bicycle navigation/routes in context of the low-stress bicycle network that is on Paddington. (see York questions starting at 1:04:25)

Unfortunately, these negatives seem to have been overlooked during deliberations resulting in the Commission members forming subjective opinions that this new alternative compliance (which negatively impacts Woodland Park Estates and English Ranch neighborhoods) is preferable to the existing negative compliance (“channel-T” - which does not negatively impact these neighborhoods). Ignoring these real and objective harms to these neighborhoods is itself an example of prioritizing new development over compatibility with and livability of existing neighborhoods.

3. Unlike in February, 2022 when the ODP was approved without a local street collector: City Staff and the Planning & Zoning Commission are now (or should be) aware that City Council’s intentions when removing a collector street connection in this vicinity (Corbett-Kingsley) circa 2010 was that there would still be a local street connection from this parcel (subject of ODP) to Paddington. Evidence for this includes:

- Packet page 318 contains a portion of a document which references the development agreement for Front Range Village, a recorded document between the city and the developer, containing the text, “It is understood and agreed that future development(s) may connect the public street system in the English Ranch neighborhood with this Development, and that such connectivity has the potential to allow cut-through traffic and other perceived negative impacts to the English Ranch neighborhood.”
- Packet page 318 contains a portion of a document from 2010 related to the Master Street Plan change, which states, “...a preliminary recommendation is that the Corbett connector street connection be removed from the MSP. A local street connection from within the currently vacant property may still be necessary and required by the Land Use Code at the time the vacant property south of English Ranch develops, regardless of the removal of the collector street designation from the MSP.”
- A slide in the staff presentation includes a slide from a “2010 Master Street Plan Council Work Session” with a bullet point indicating “If Corbett Drive removed from MSP, Land Use Code may require a non Corbett street connection to the property north of Front Range Village.”

4. Unlike in February, 2022 when the ODP was approved without a local street collector: City Staff and the Planning & Zoning Commission are now (or should be) aware that they

can expect compliance with the above-mentioned sections of the Land Use Code and City Code regarding local street connection.

- “The local connection wouldn't require approval by council.” (Steve Gilcrest @ 1:00:04)

Also that public concerns regarding more traffic in neighborhoods from a local street connection (or collector street connection) is not a contraindication to enforcing Land Use and City Code requirements for these connections.

- “I guess kind of zooming out again from the staff perspective is, you know, we do have these connectivity standards in the land use code. We, we do want to knit neighborhoods together and that's kind of the terminology used is is knitting. Um And we certainly recognize that, you know, no one necessarily wants more traffic in, in their development or their neighborhood. Um But that is kind of the, the intent and kind of the philosophy behind the community that these, these different developments, they aren't partitioned amongst themselves, they're, they're woven together.” (Ryan Mounce @ 1:46:36)

In summary: Without a local street connection the major amendment does not comply with the above-cited Land Use Code or City Code. The major amendment changes the ODP significantly. My not having a local street collector as code requires and instead using alternative compliance the major amendment causes significant and permanent harm to adjacent and nearby neighborhoods (Woodland Park Estates, English Ranch) that the previous alternative compliance does not. The commission has the authority to require adherence to these portions of Code even, or especially, in context of historical decisions by Council and concerns regarding the traffic they are intended to allow.

Given these considerations and because of the failure to comply with Code, the major amendment should have been disapproved.

Instead of acting under their authority to disapprove a major amendment that failed to comply with code, they hoped and wished that the developer would make a good-faith effort.

(“hope” is found twice in the transcript in this context)

(“wish” is found twice in the transcript in this context)

(“good faith” is found three times in the transcript in this context)

That is no substitute for faithfully applying and requiring compliance with Code.

The Board, Commission or other Decision Maker substantially ignored its previously established rules of procedure.

Before deliberations the commission chairman makes this statement...

"Thank you so much. Um Ryan, um We're gonna give the commission members one last opportunity to ask clarifying questions. Uh And this will be the last opportunity that that the commission has to engage with the applicant. So before we get into uh any deliberation, do any commission members have any final clarifying questions?" (David Katz @ 1:49:33)

Later, after deliberations have started, the applicant is invited to participate which seems out of order...

(At 2:27:57 in the recording)

Julie Stackhouse: "Could we hear from the developer. Um be what uh their reaction to our discussion."

David Katz: "If Jason would like to speak to that, I would invite him up. Um Come on up. I, I mean, I, I work with a lot of developers and uh I, I know what I'm about to hear."

Jason Sherrill (applicant): "So yeah, uh I appreciate that..."

It may or may not be notable that a citizen was not likewise given an exception and allowed to speak during deliberations but explicitly denied...

(2:04:37 in the recording)

Citizen: May I ask a question?

David Katz: No. Sorry. Trying to follow the rules.

Conclusion and Request

We respectfully ask that the City of Fort Collins simply comply with and enforce the Land Use Code, the City Code, and Charter as written so that they may serve their intent and philosophy. Reviewing the evidence above, the ODP as amended by this major amendment does not comply. There is no legal requirement to approve an inferior alternative compliance, nor goal or purpose to doing so, and we believe approving it was inappropriate.

We request the City Council overturn the decision of the Planning and Zoning Commission's to approve the major amendment to this ODP, thereby disapproving the major amendment.

Alternatively, if the City Council possesses the necessary legal and procedural authority, we request that the City Council **modify** the decision of the Planning and Zoning Commission to achieve an outcome where the the addition of the Young property to the parcel/ODP (which is not contested) is approved but with a requirement that street connections be made in full compliance with Code, including a local connection to Paddington which is not limited to bike/ped, without the use of alternative compliance.

We look to the City to do the right thing, and ensure this development, along with its street connections, is a benefit to the community and surrounding neighborhoods for years to come.