FLOOD INSURANCE STUDY

LARIMER COUNTY, COLORADO

AND INCORPORATED AREAS

VOLUME 2 OF 4

Community Name	Community Number
LARIMER COUNTY	
(UNINCORPORATED AREAS)	080101
BERTHOUD, TOWN OF	080296
ESTES PARK, TOWN OF	080193
FORT COLLINS, CITY OF	080102
JOHNSTOWN, TOWN OF	080250
LOVELAND, CITY OF	080103
TIMNATH, TOWN OF	080005
WELLINGTON, TOWN OF	080104

Larimer County

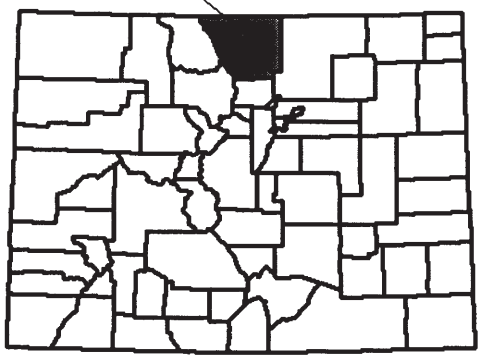

REVISED: FEBRUARY 6, 2013

Federal Emergency Management Agency

FLOOD INSURANCE STUDY NUMBER

08069CV002D

NOTICE TO
FLOOD INSURANCE STUDY USERS

Communities participating in the National Flood Insurance Program have established repositories of flood hazard data for floodplain management and flood insurance purposes. This Flood Insurance Study (FIS) report may not contain all data available within the Community Map Repository. Please contact the Community Map Repository for any additional data.

The Federal Emergency Management Agency (FEMA) may revise and republish part or all of this FIS report at any time. In addition, FEMA may revise part of this FIS report by the Letter of Map Revision process, which does not involve republication or redistribution of the FIS report. Therefore, users should consult with community officials and check the Community Map Repository to obtain the most current FIS report components.

Initial Countywide FIS Report Effective Date: December 19, 2006

Revised Countywide FIS Report Effective Dates: June 17, 2008
May 2, 2012
February 6, 2013

TABLE OF CONTENTS

Volume 1

Page

1.0 INTRODUCTION 1

1.1 Purpose of Study 1
1.2 Authority and Acknowledgments 1
1.3 Coordination 5

2.0 AREA STUDIED 8

2.1 Scope of Study 8
2.2 Community Description 9
2.3 Principal Flood Problems 14
2.4 Flood Protection Measures 17

3.0 ENGINEERING METHODS 19

3.1 Hydrologic Analyses 19
3.2 Hydraulic Analyses 21
3.3 Vertical Datum 34

4.0 FLOODPLAIN MANAGEMENT APPLICATIONS 40

4.1 Flood Boundaries 40
4.2 Floodways 42

5.0 INSURANCE APPLICATIONS 137

6.0 FLOOD INSURANCE RATE MAP 138

7.0 OTHER STUDIES 140

8.0 LOCATION OF DATA 144

9.0 BIBLIOGRAPHY AND REFERENCES 144

10.0 REVISION DESCRIPTIONS 150

10.1 First Revision 150

TABLE OF CONTENTS (Continued)

Volume 1 (Continued)

Page

10.2 Second Revision 151

10.3 Third Revision 153

FIGURES

Figure 1 – Floodway Schematic 44

TABLES

Table 1 – Streams Studied by Detailed Methods 9
Table 2 – Summary of Discharges 24
Table 3 – Datum Conversion Factors 36
Table 4 – Floodway Data 45
Table 5 – Community Map History 139
Table 6 – Summary of LOMRs 143

Volume 2

EXHIBITS

Exhibit 1 – Flood Profiles

Big Thompson River	Panels	01P-97P
Big Thompson River – Gravel Pit Split	Panel	98P
Big Thompson River Overflow	Panel	99P
Big Thompson River – South Spill	Panels	100P-102P

Volume 3

Black Canyon Creek	Panels	103P-108P
Bobcat Gulch	Panel	109P
Boxelder Creek	Panels	110P-143P
Boxelder Creek I-25 Split	Panels	144P-150P
Boxelder Creek I-25 Split Overflow	Panel	151P
Boxelder Creek – Left Overbank Divided Flow at Indian Creek	Panels	152P-154P

TABLE OF CONTENTS (Continued)

Volume 3 (Continued)

EXHIBITS (Continued)

Exhibit 1 – Flood Profiles (Continued)

Boxelder Creek Overflow-Downstream	Panels	155P-158P
Boxelder Creek Overflow-Upstream	Panels	159P-163P
Boxelder Creek Overflow West	Panel	163P (a)
Buckhorn Creek	Panels	164P-169P
East Vine Diversion	Panel	170P
East Vine Diversion – Left Overbank Flowpath	Panel	171P
Cache La Poudre Lowflow Channel	Panel	172P
Cache La Poudre River LPATH	Panels	173P-174P
Cache La Poudre River	Panels	175P-194P
Cache La Poudre River – Interstate Highway 25 Divided Flow	Panels	195P-197P
Cache La Poudre River Split-LPATH	Panel	198P
Cache La Poudre River Split-RPATH	Panels	199P-200P
Cedar Creek	Panel	201P
Coal Creek	Panels	202P-207P

Volume 4

Cooper Slough	Panels	208P-212P
Cooper Slough Overflow	Panels	213P-214P
Dark Gulch	Panel	215P
Devils Gulch	Panel	216P
Dickson Gulch	Panels	217P-218P
Dry Creek at Big Thompson River	Panel	219P
Old Dry Creek (Historic Channel)	Panel	220P
Dry Creek (South of Canal)	Panels	221P-223P
Dry Gulch	Panels	224P-226P
Fall River	Panels	227P-246P
Fall River Overflow	Panel	247P
Fish Creek	Panels	248P-253P
Fox Creek	Panels	254P-257P
Glade Road Split	Panels	258P-259P
Long Gulch	Panels	260P-261P
Miller Fork	Panel	262P
Noel's Draw	Panel	263P
North Fork Big Thompson River	Panels	264P-284P
Quillan Gulch	Panel	285P
Rabbit Gulch	Panel	286P

TABLE OF CONTENTS (Continued)

Volume 4 (Continued)

EXHIBITS (Continued)

Exhibit 1 – Flood Profiles (Continued)

Redstone Creek	Panel	287P
Sherry Drive Overflow	Panel	288P
Shields Street Overflow	Panel	289P
Spring Canyon Park Diversion	Panel	290P
Spring Creek	Panels	291P-306P
Tributary BT-1	Panel	307P
Tributary BT-2	Panel	308P
Tributary BT-3	Panel	309P
Tributary BT-4	Panel	310P
West Creek	Panels	311P-313P
Dry Creek (North of Canal)	Panels	314P-315P
Larimer and Weld Canal	Panels	316P-318P
Business Park Denrose	Panel	319P
Business Park Middle	Panel	320P
Business Park South	Panel	321P
Business Park West	Panel	322P
Little Thompson River	Panels	323P-328P
Little Thompson River – Spill Reach	Panel	329P

Exhibit 2 – Flood Insurance Rate Map Index
Flood Insurance Rate Map

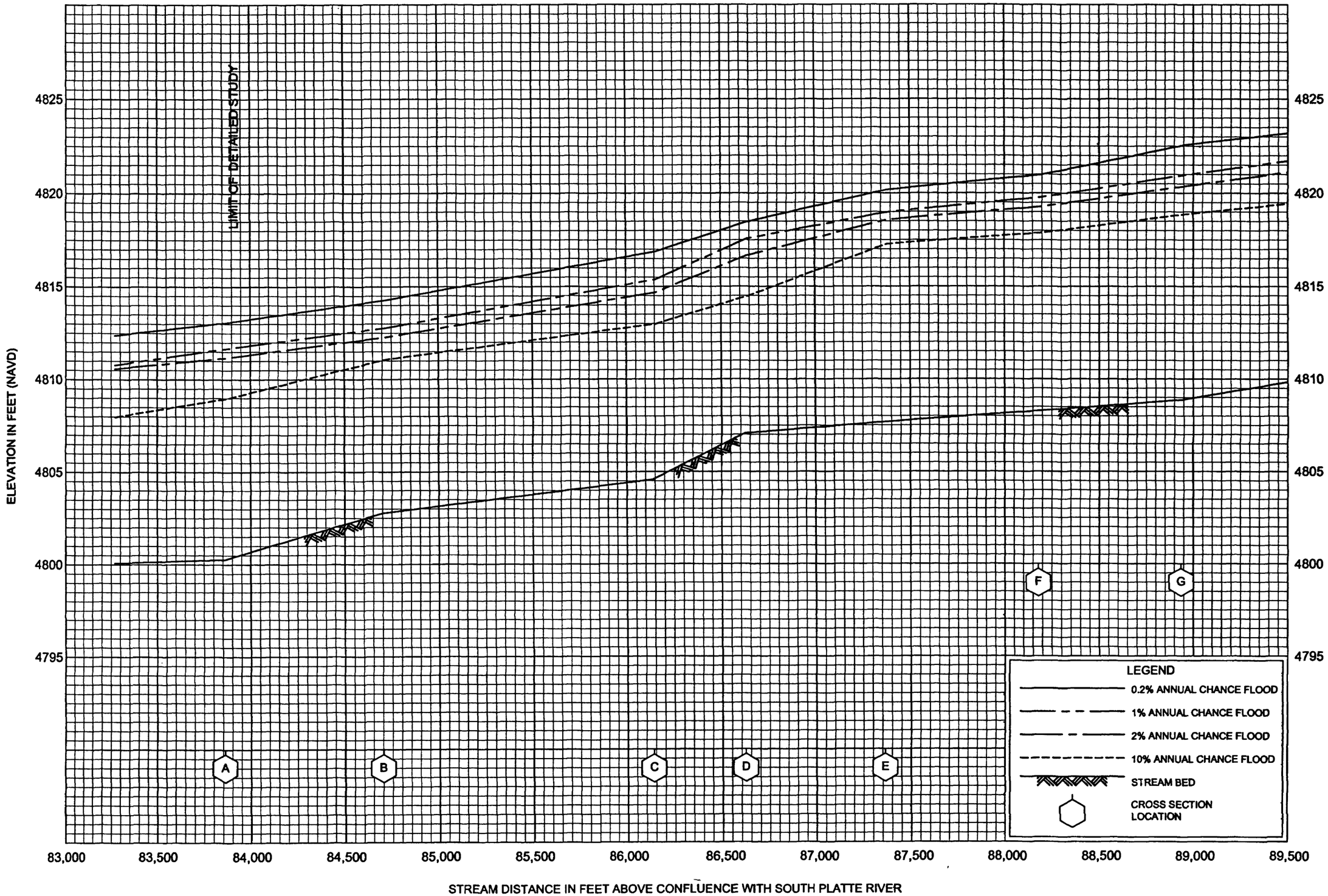

FLOOD PROFILES

BIG THOMPSON RIVER

FEDERAL EMERGENCY MANAGEMENT AGENCY

LARIMER COUNTY, CO

AND INCORPORATED AREAS

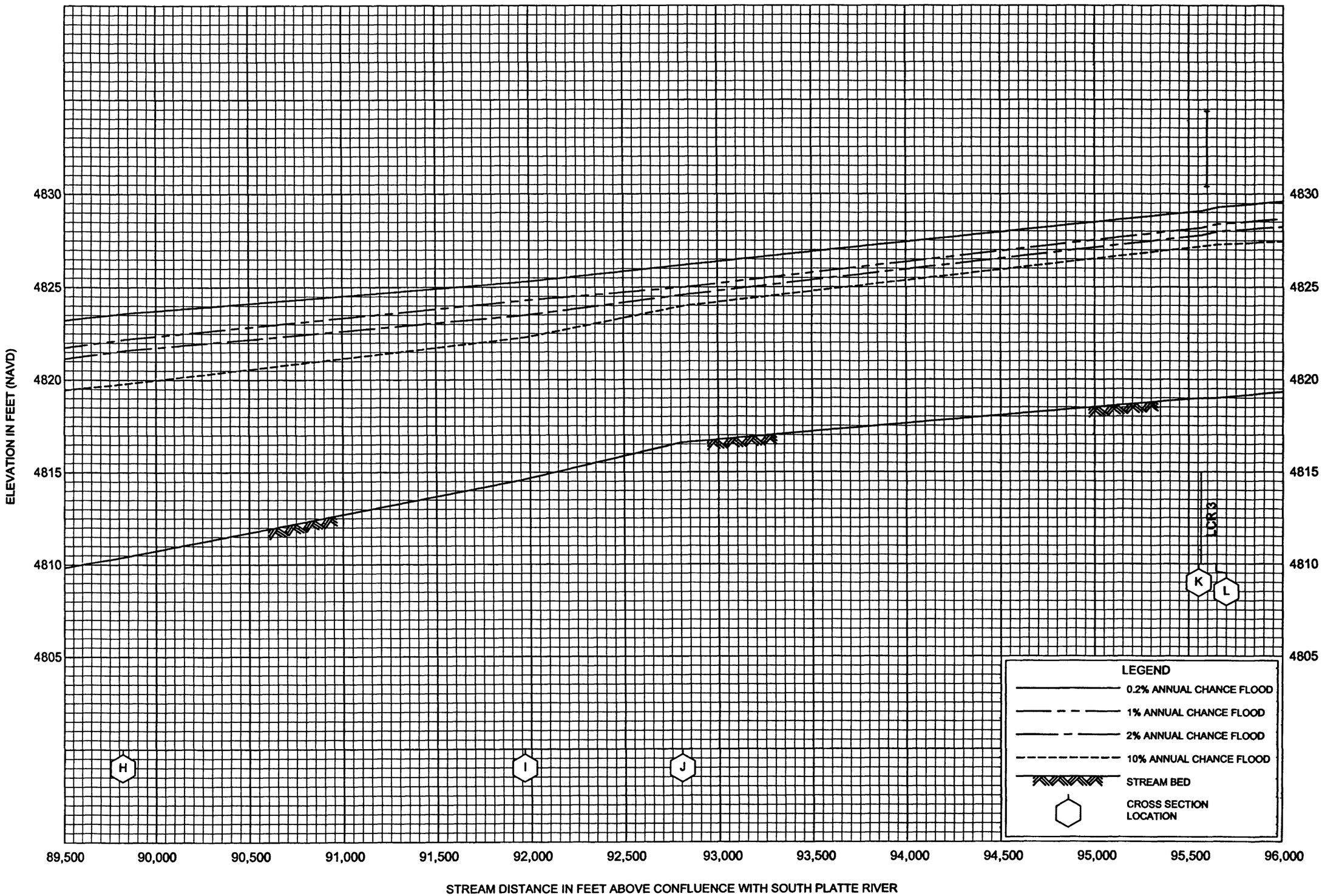

FLOOD PROFILES

BIG THOMPSON RIVER

FEDERAL EMERGENCY MANAGEMENT AGENCY

LARIMER COUNTY, CO

AND INCORPORATED AREAS

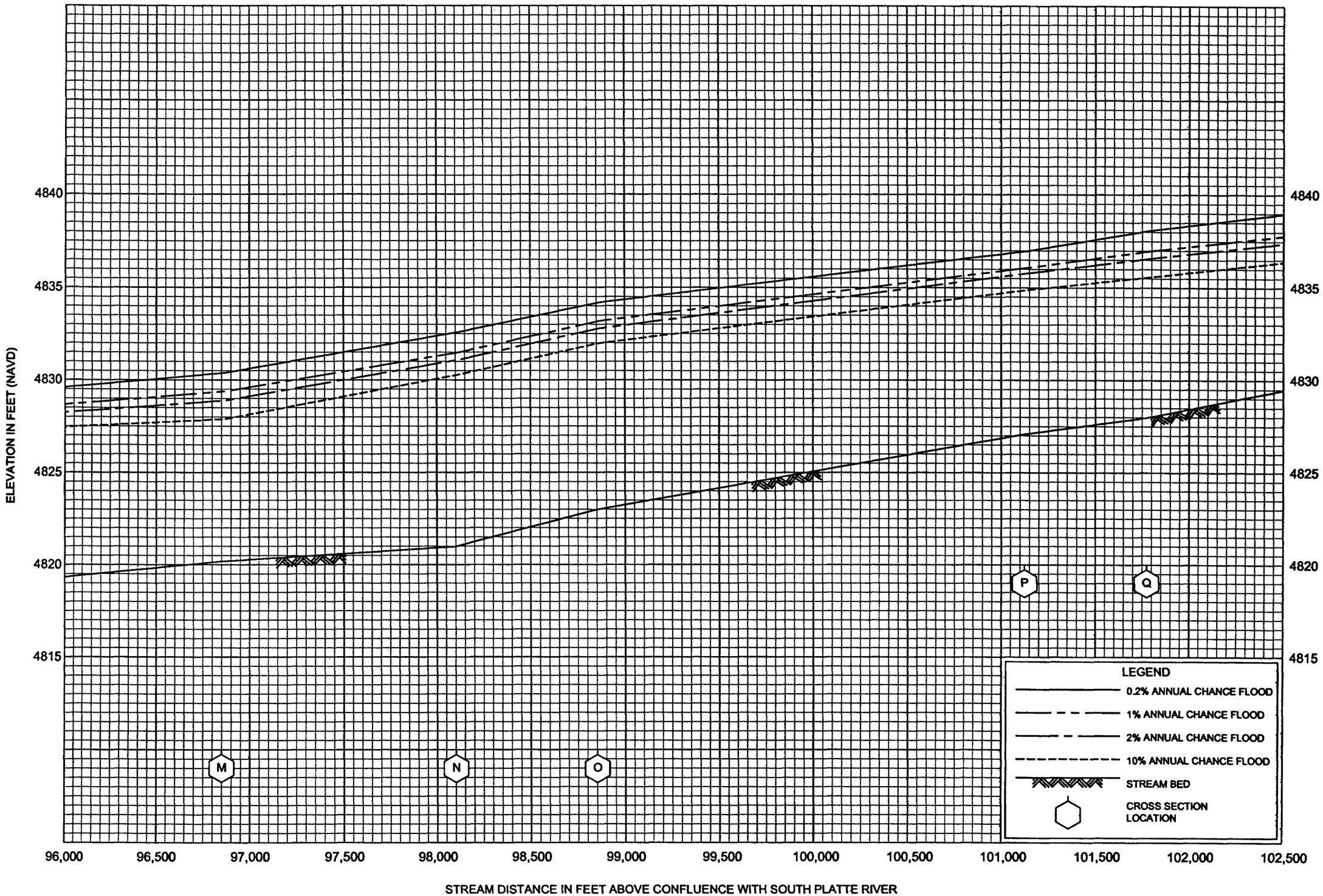

FLOOD PROFILES

BIG THOMPSON RIVER

FEDERAL EMERGENCY MANAGEMENT AGENCY

LARIMER COUNTY, CO

AND INCORPORATED AREAS

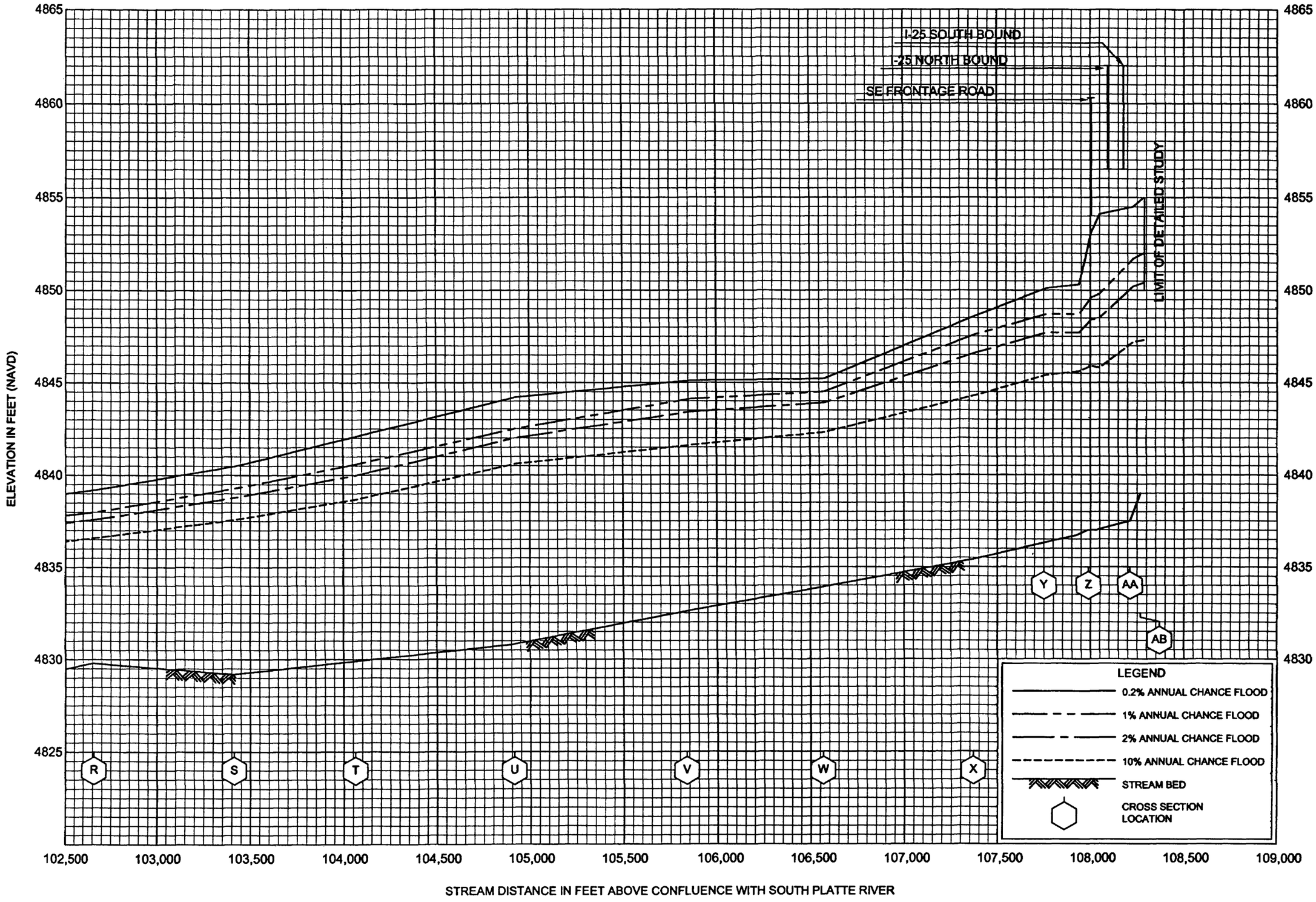

FLOOD PROFILES

BIG THOMPSON RIVER

FEDERAL EMERGENCY MANAGEMENT AGENCY

LARIMER COUNTY, CO

AND INCORPORATED AREAS

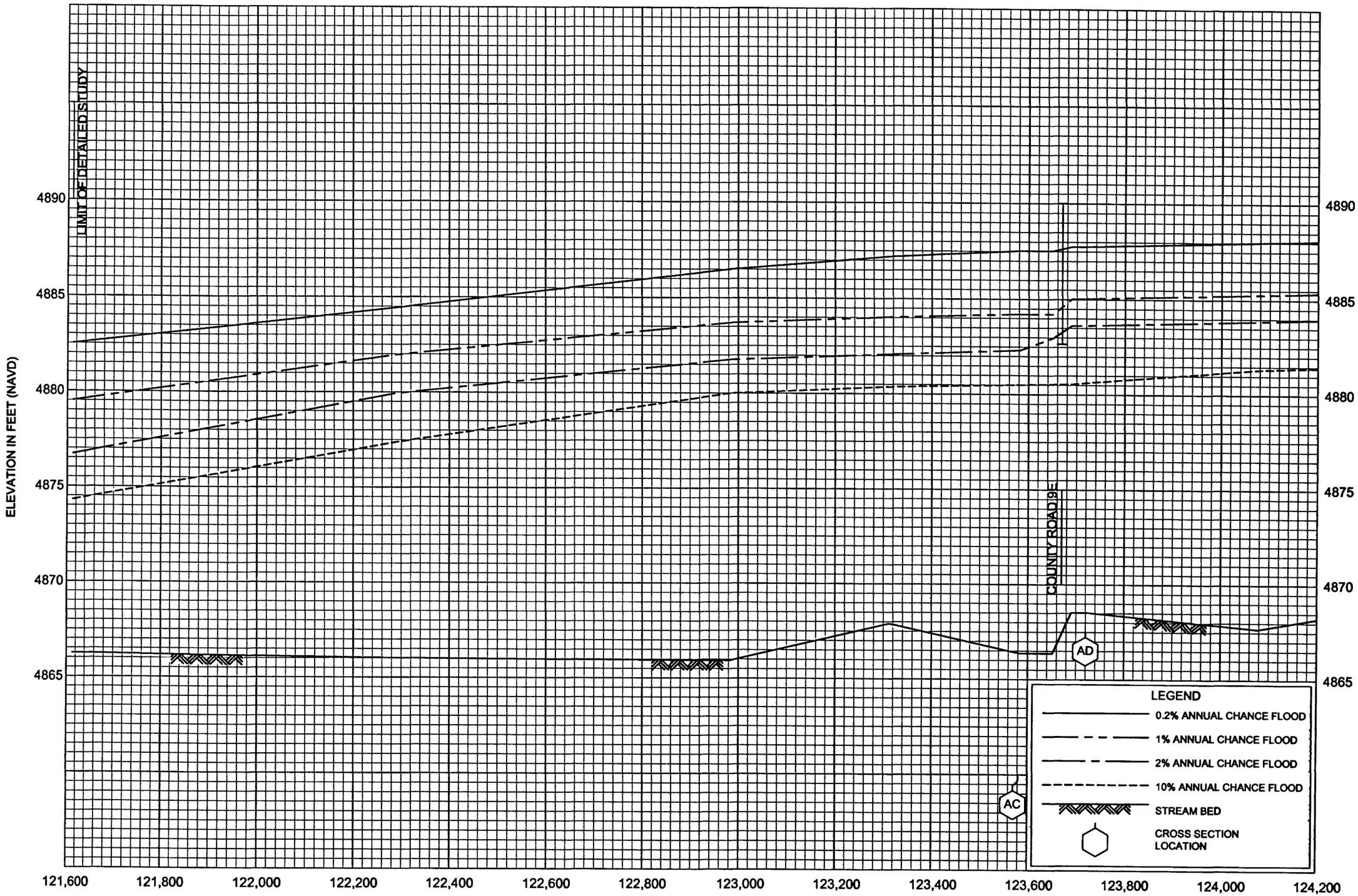

FLOOD PROFILES

BIG THOMPSON RIVER

FEDERAL EMERGENCY MANAGEMENT AGENCY

LARIMER COUNTY, CO

AND INCORPORATED AREAS

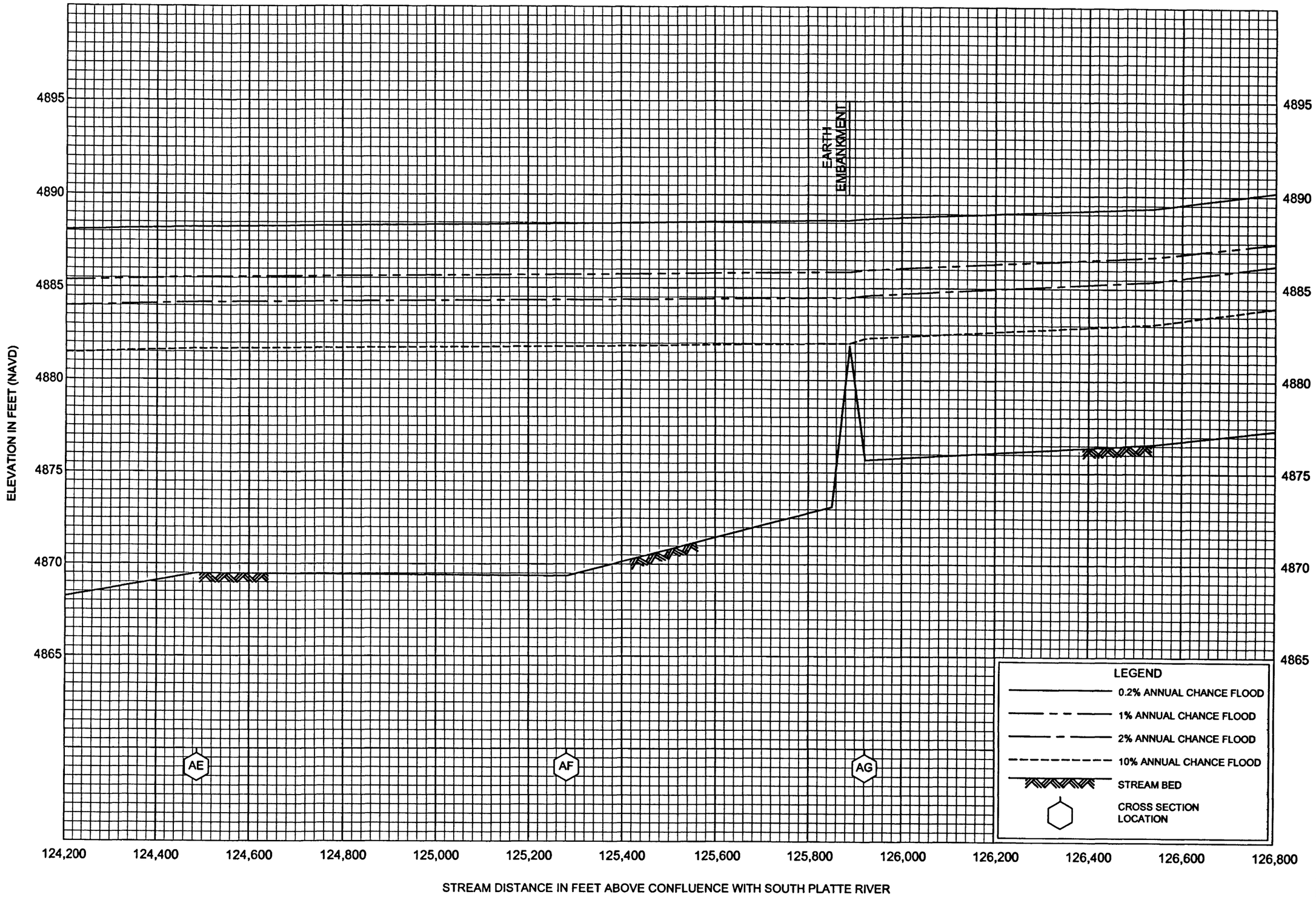

FLOOD PROFILES

BIG THOMPSON RIVER

FEDERAL EMERGENCY MANAGEMENT AGENCY

LARIMER COUNTY, CO

AND INCORPORATED AREAS



FLOOD PROFILES

BIG THOMPSON RIVER

FEDERAL EMERGENCY MANAGEMENT AGENCY

LARIMER COUNTY, CO

AND INCORPORATED AREAS



FLOOD PROFILES

BIG THOMPSON RIVER

FEDERAL EMERGENCY MANAGEMENT AGENCY

LARIMER COUNTY, CO

AND INCORPORATED AREAS

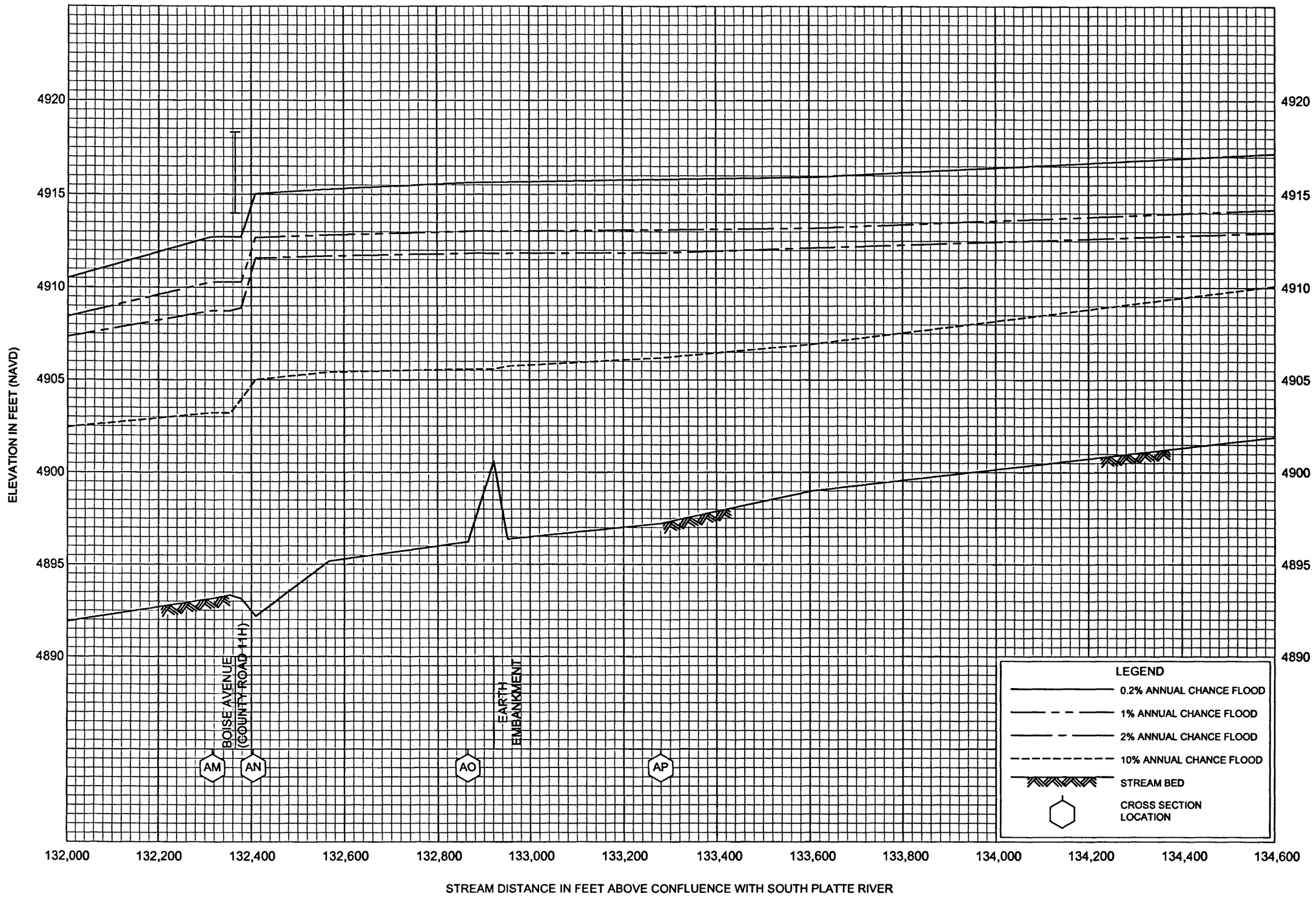

FLOOD PROFILES

BIG THOMPSON RIVER

FEDERAL EMERGENCY MANAGEMENT AGENCY

LARIMER COUNTY, CO

AND INCORPORATED AREAS

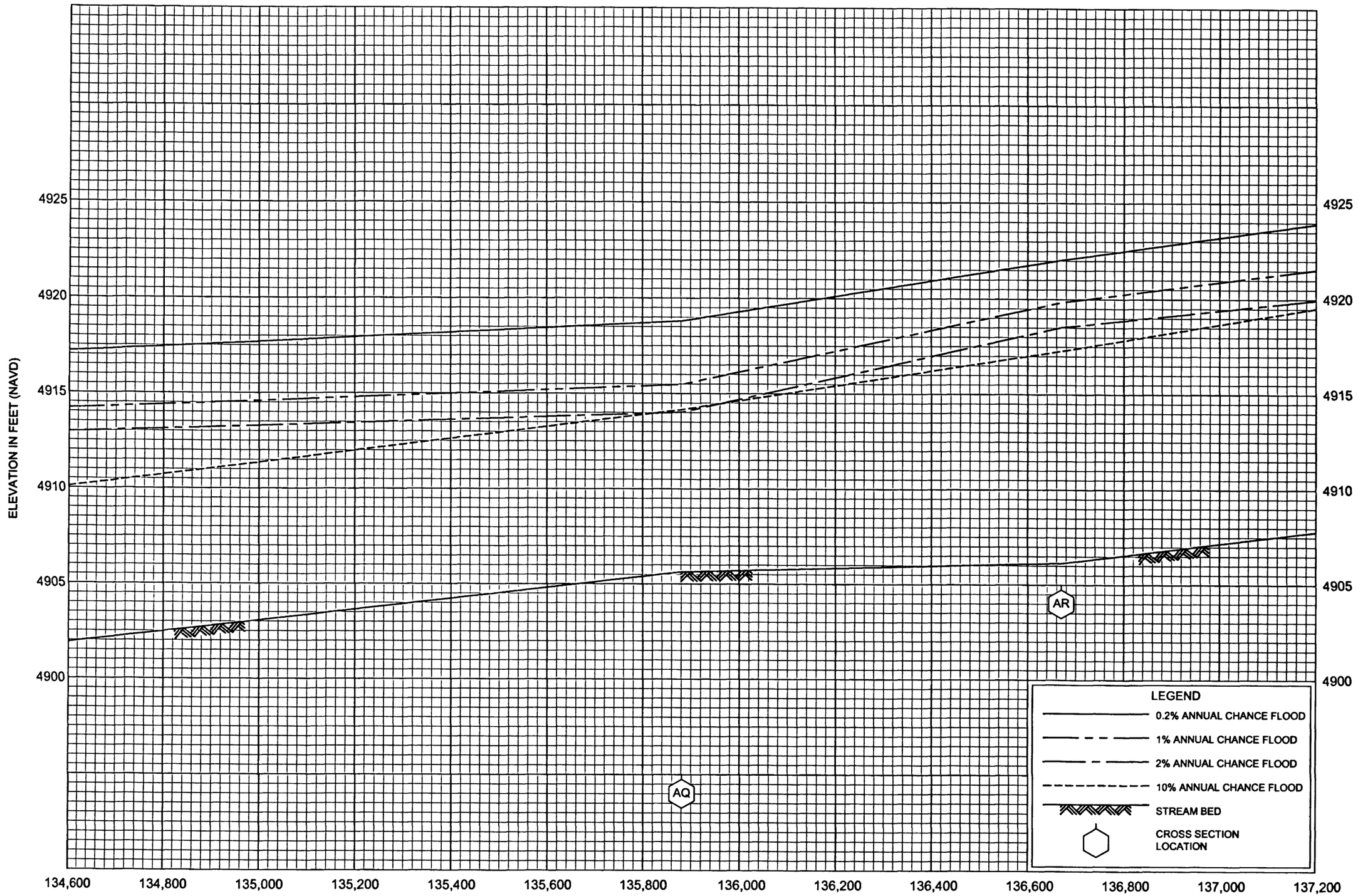

FLOOD PROFILES

BIG THOMPSON RIVER

FEDERAL EMERGENCY MANAGEMENT AGENCY

LARIMER COUNTY, CO

AND INCORPORATED AREAS

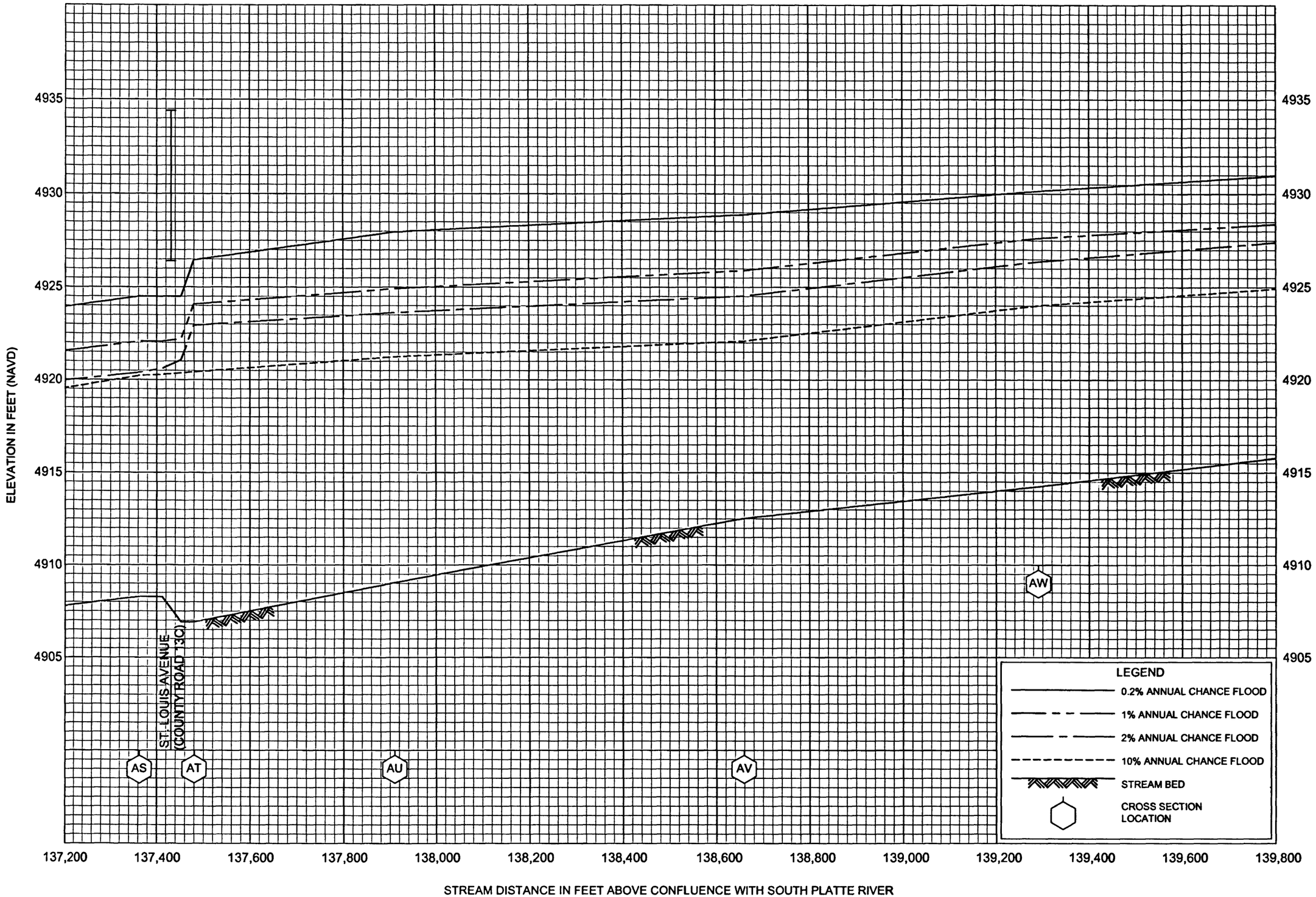

FLOOD PROFILES

BIG THOMPSON RIVER

FEDERAL EMERGENCY MANAGEMENT AGENCY

LARIMER COUNTY, CO

AND INCORPORATED AREAS

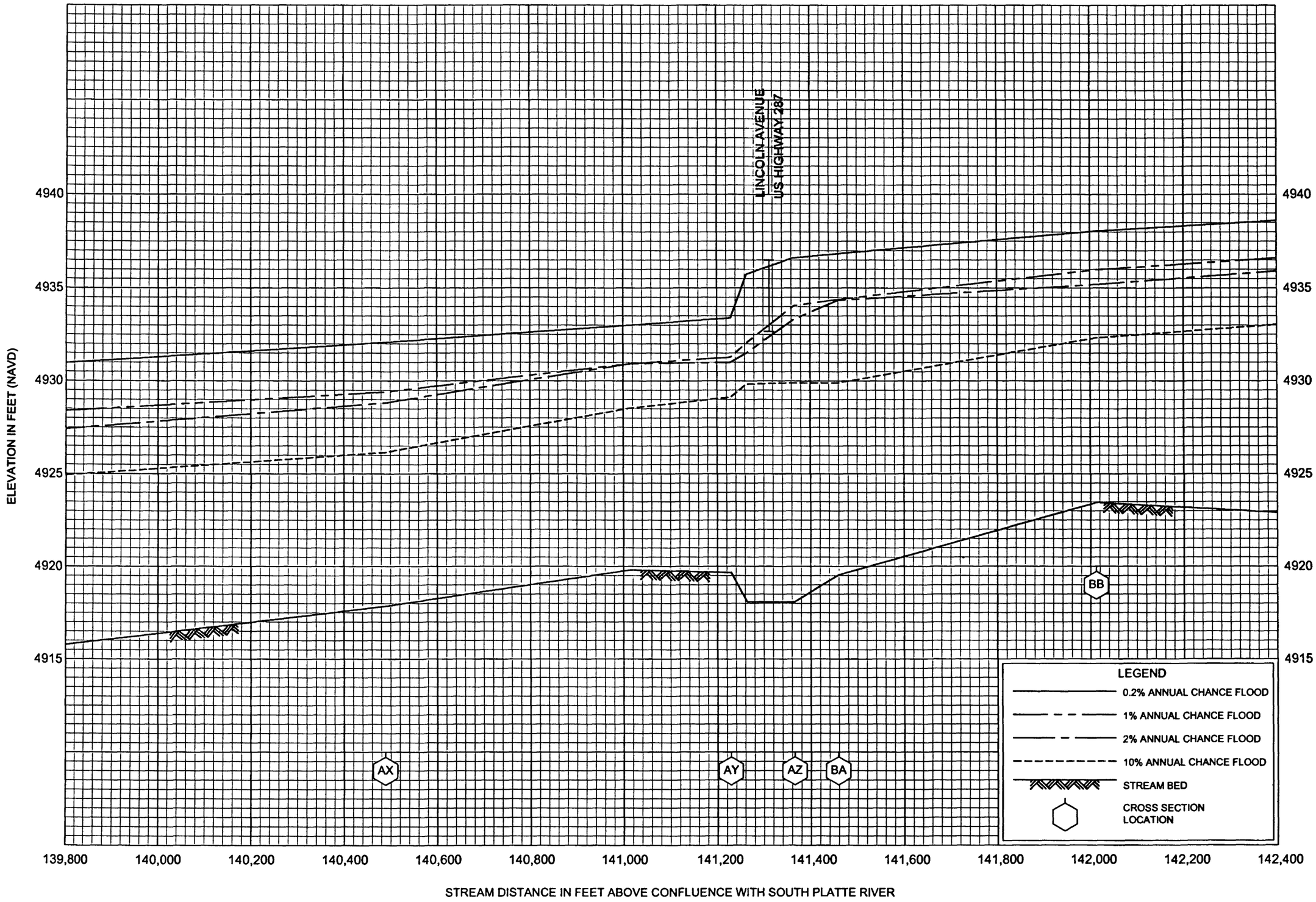

FLOOD PROFILES

BIG THOMPSON RIVER

FEDERAL EMERGENCY MANAGEMENT AGENCY

LARIMER COUNTY, CO

AND INCORPORATED AREAS

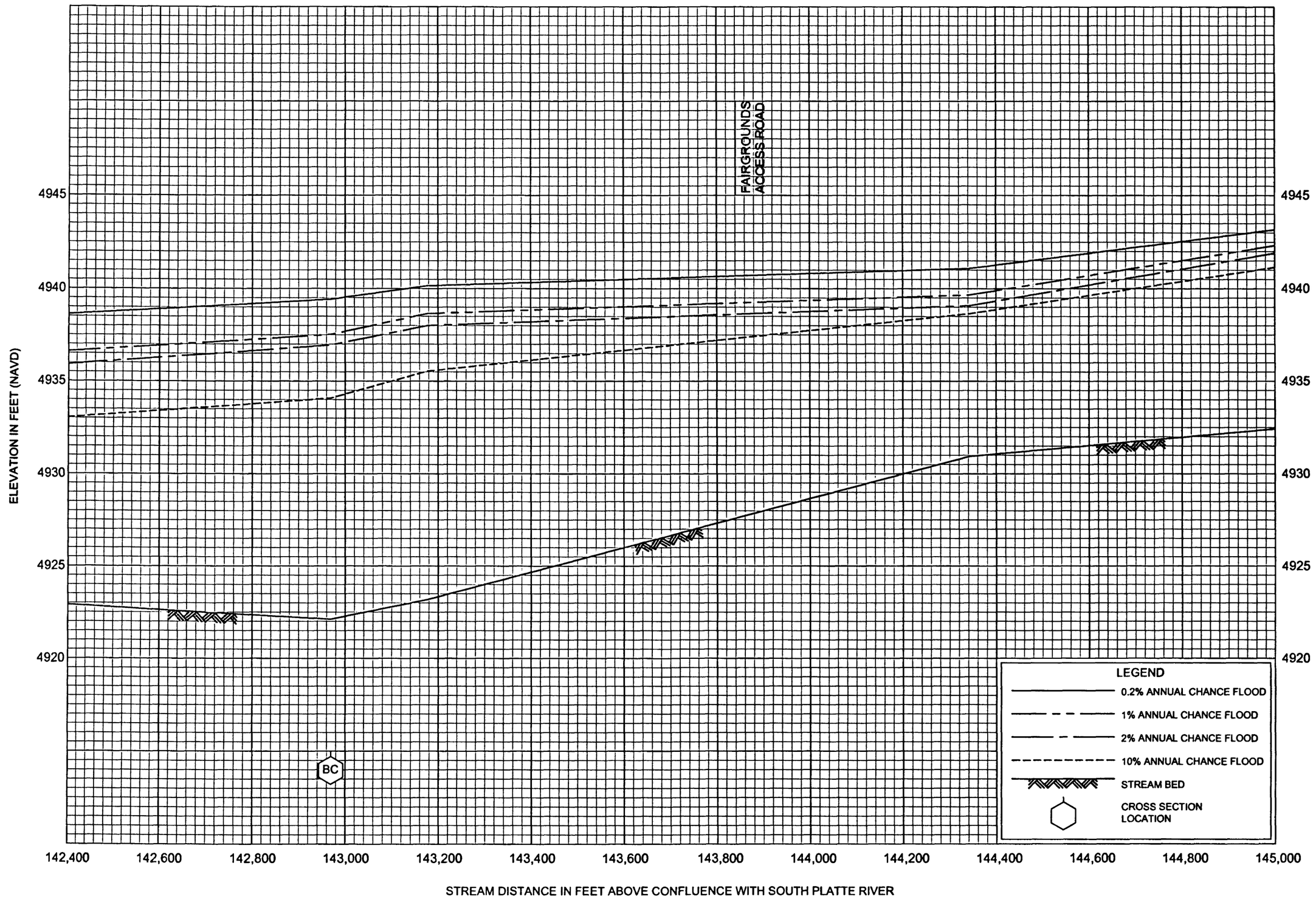

FLOOD PROFILES

BIG THOMPSON RIVER

FEDERAL EMERGENCY MANAGEMENT AGENCY

LARIMER COUNTY, CO

AND INCORPORATED AREAS

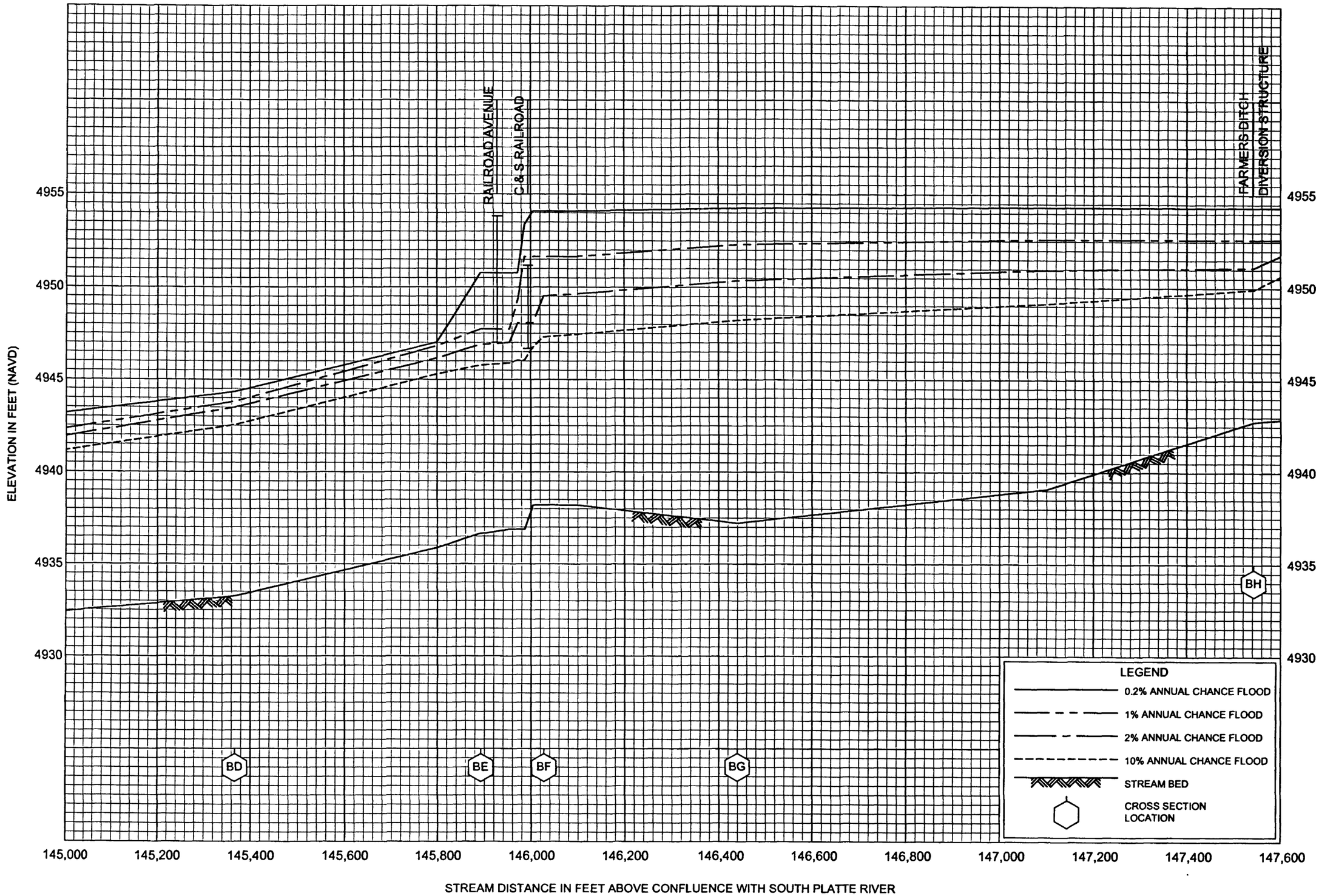

FLOOD PROFILES

BIG THOMPSON RIVER

FEDERAL EMERGENCY MANAGEMENT AGENCY

LARIMER COUNTY, CO

AND INCORPORATED AREAS

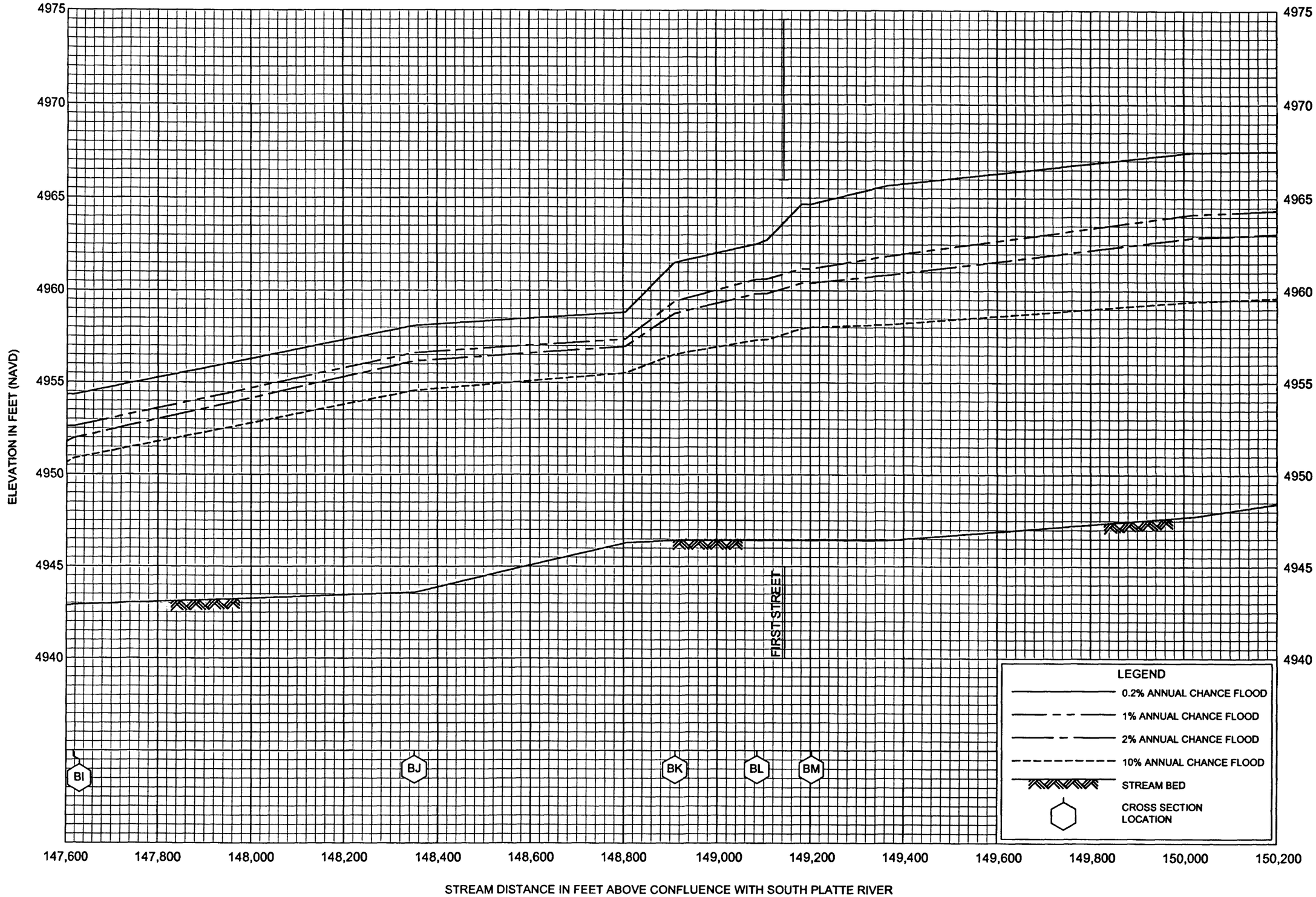

FLOOD PROFILES

BIG THOMPSON RIVER

FEDERAL EMERGENCY MANAGEMENT AGENCY

LARIMER COUNTY, CO

AND INCORPORATED AREAS

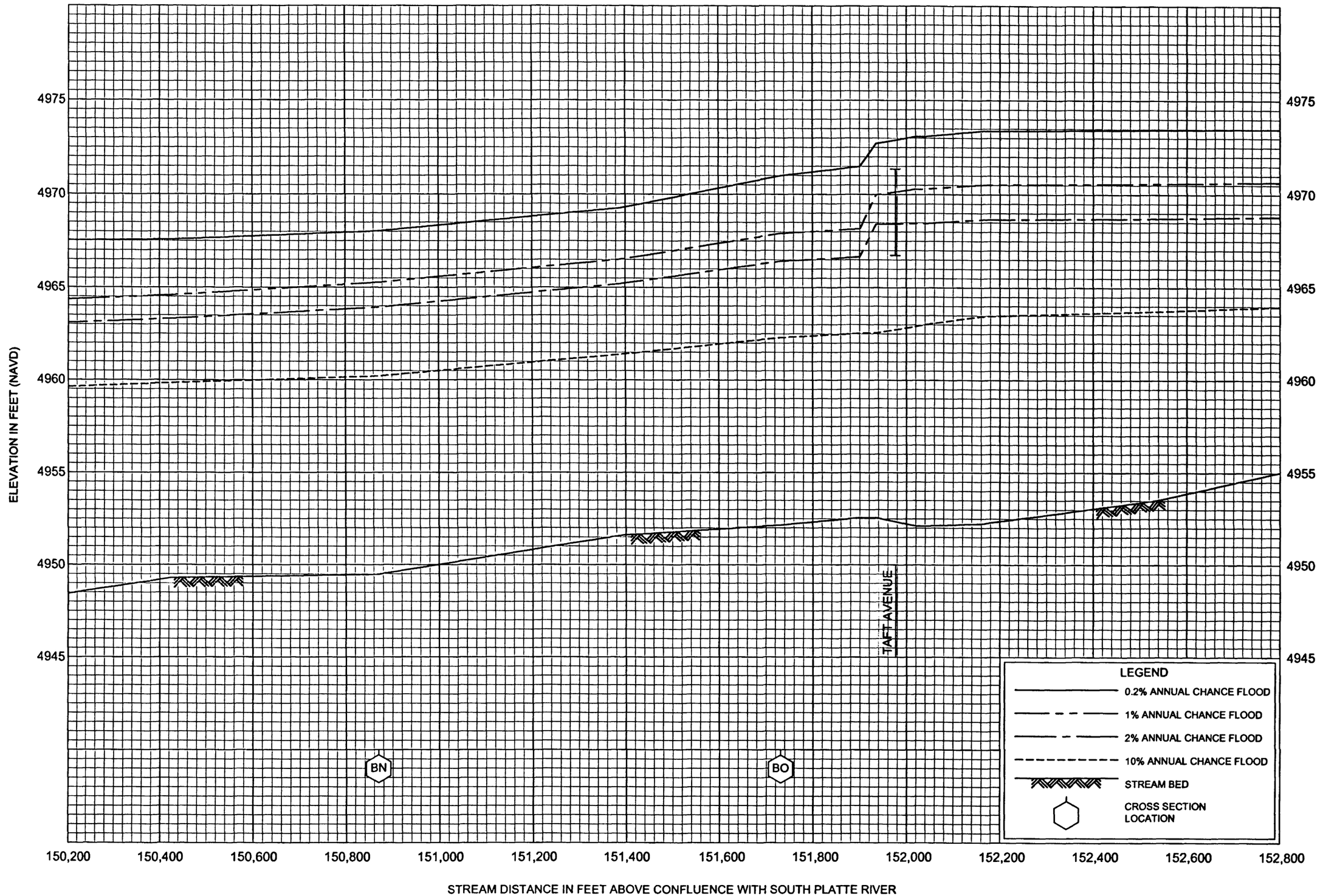

FLOOD PROFILES

BIG THOMPSON RIVER

FEDERAL EMERGENCY MANAGEMENT AGENCY

LARIMER COUNTY, CO

AND INCORPORATED AREAS



FLOOD PROFILES

BIG THOMPSON RIVER

FEDERAL EMERGENCY MANAGEMENT AGENCY

LARIMER COUNTY, CO

AND INCORPORATED AREAS



FLOOD PROFILES

BIG THOMPSON RIVER

FEDERAL EMERGENCY MANAGEMENT AGENCY

LARIMER COUNTY, CO

AND INCORPORATED AREAS



FLOOD PROFILES

BIG THOMPSON RIVER

FEDERAL EMERGENCY MANAGEMENT AGENCY

LARIMER COUNTY, CO

AND INCORPORATED AREAS



FLOOD PROFILES

BIG THOMPSON RIVER

FEDERAL EMERGENCY MANAGEMENT AGENCY

LARIMER COUNTY, CO

AND INCORPORATED AREAS



FLOOD PROFILES

BIG THOMPSON RIVER

FEDERAL EMERGENCY MANAGEMENT AGENCY

LARIMER COUNTY, CO

AND INCORPORATED AREAS

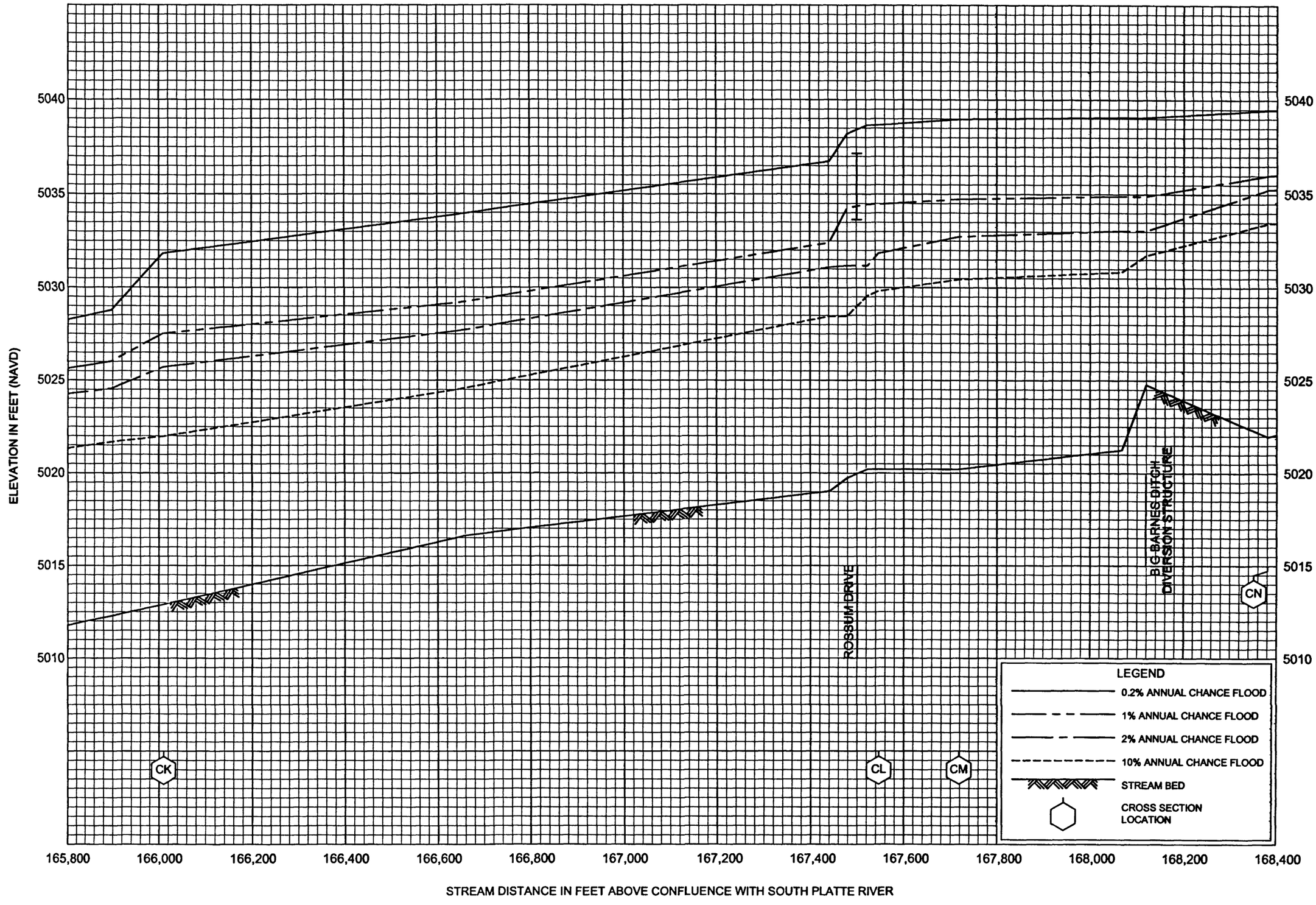

FLOOD PROFILES

BIG THOMPSON RIVER

FEDERAL EMERGENCY MANAGEMENT AGENCY

LARIMER COUNTY, CO

AND INCORPORATED AREAS

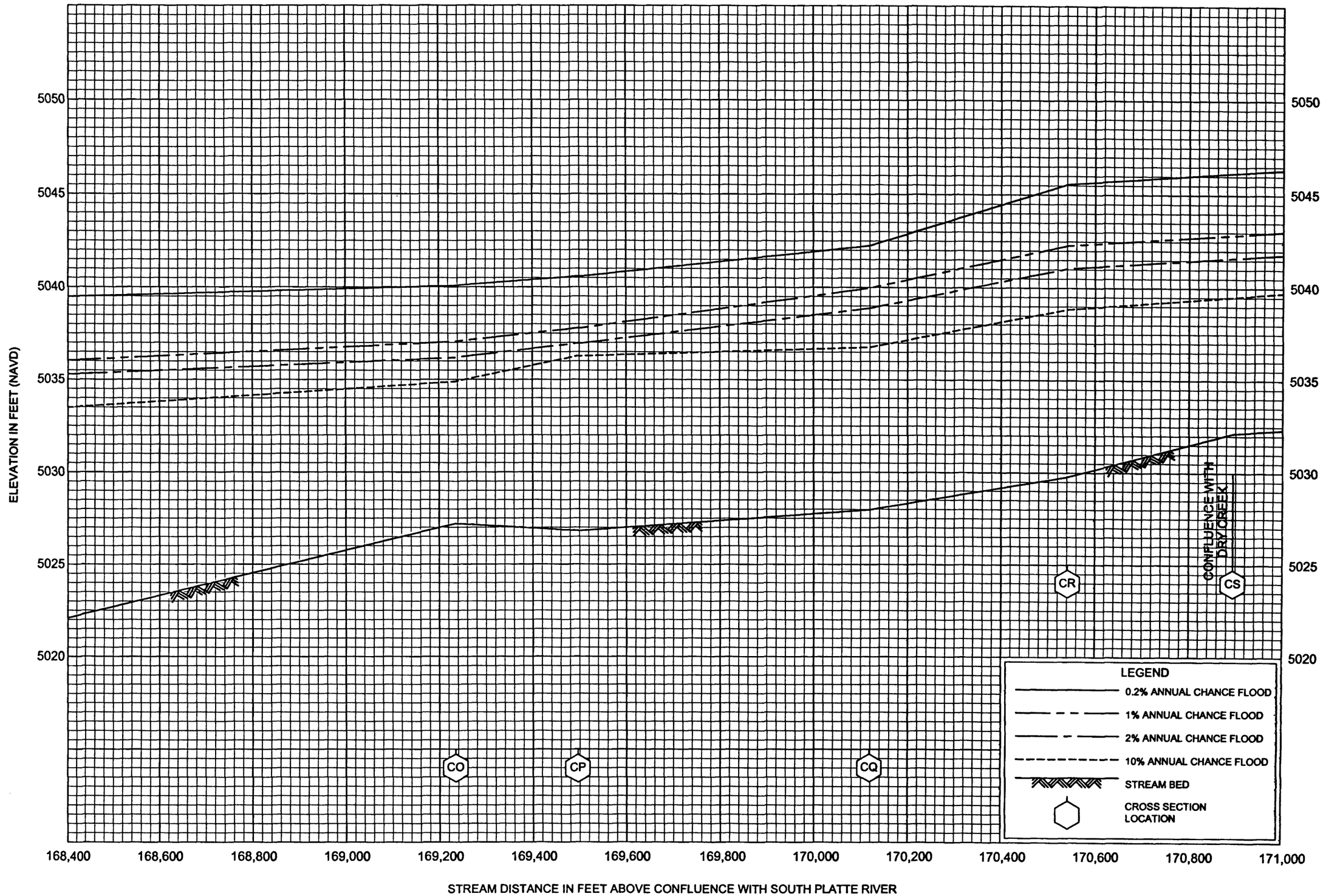

FLOOD PROFILES

BIG THOMPSON RIVER

FEDERAL EMERGENCY MANAGEMENT AGENCY

LARIMER COUNTY, CO

AND INCORPORATED AREAS

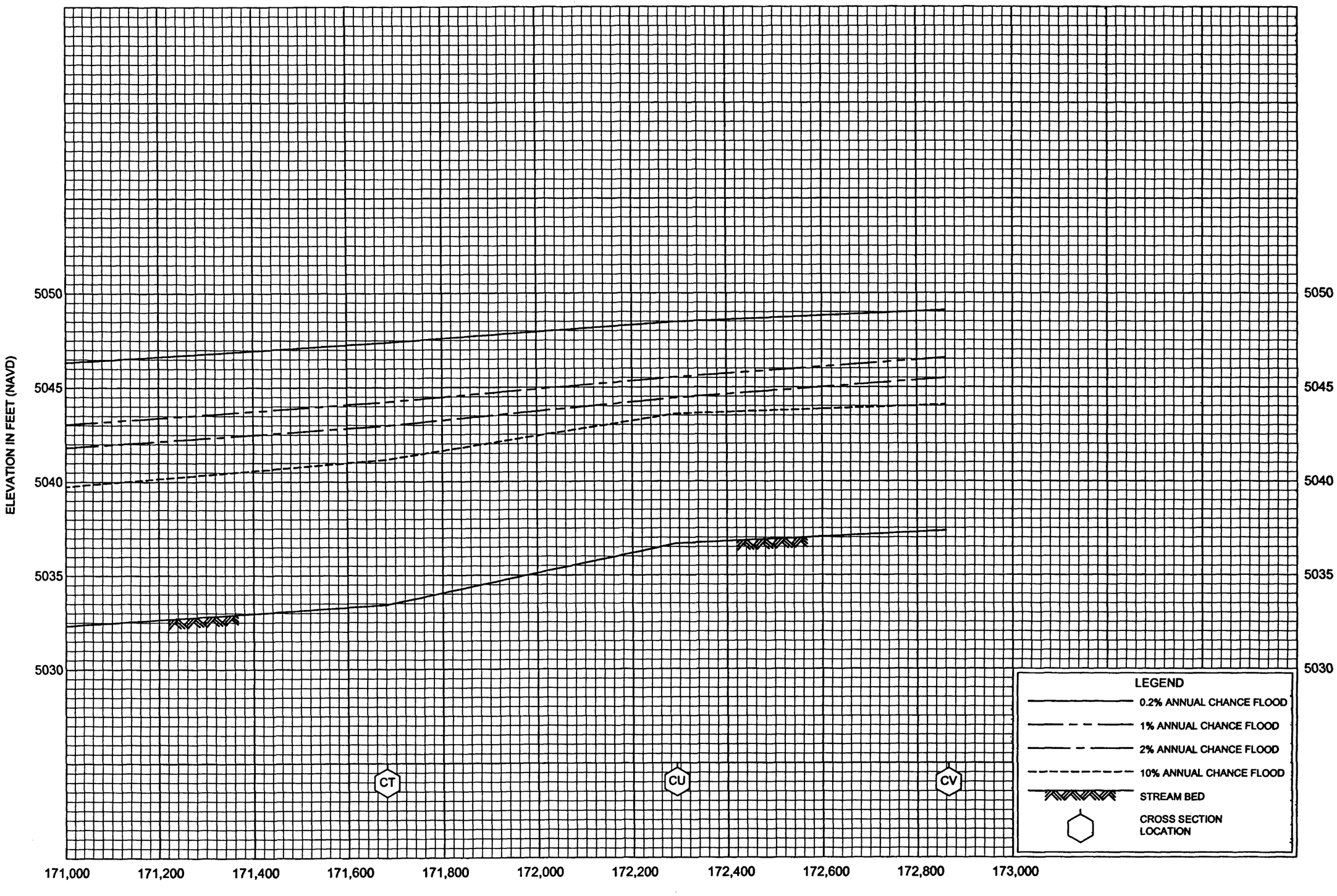

FLOOD PROFILES

BIG THOMPSON RIVER

FEDERAL EMERGENCY MANAGEMENT AGENCY

LARIMER COUNTY, CO

AND INCORPORATED AREAS

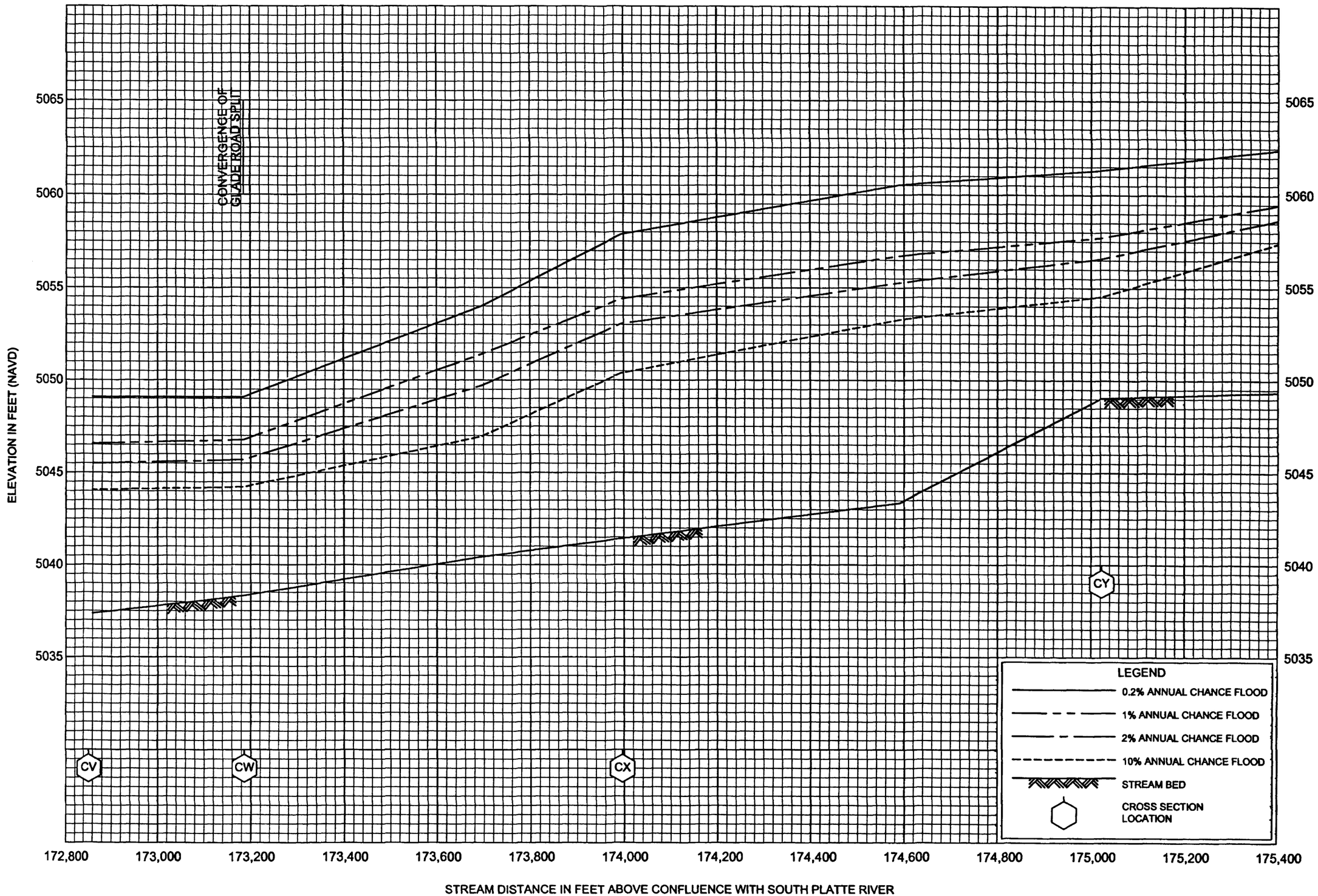

FLOOD PROFILES

BIG THOMPSON RIVER

FEDERAL EMERGENCY MANAGEMENT AGENCY

LARIMER COUNTY, CO

AND INCORPORATED AREAS

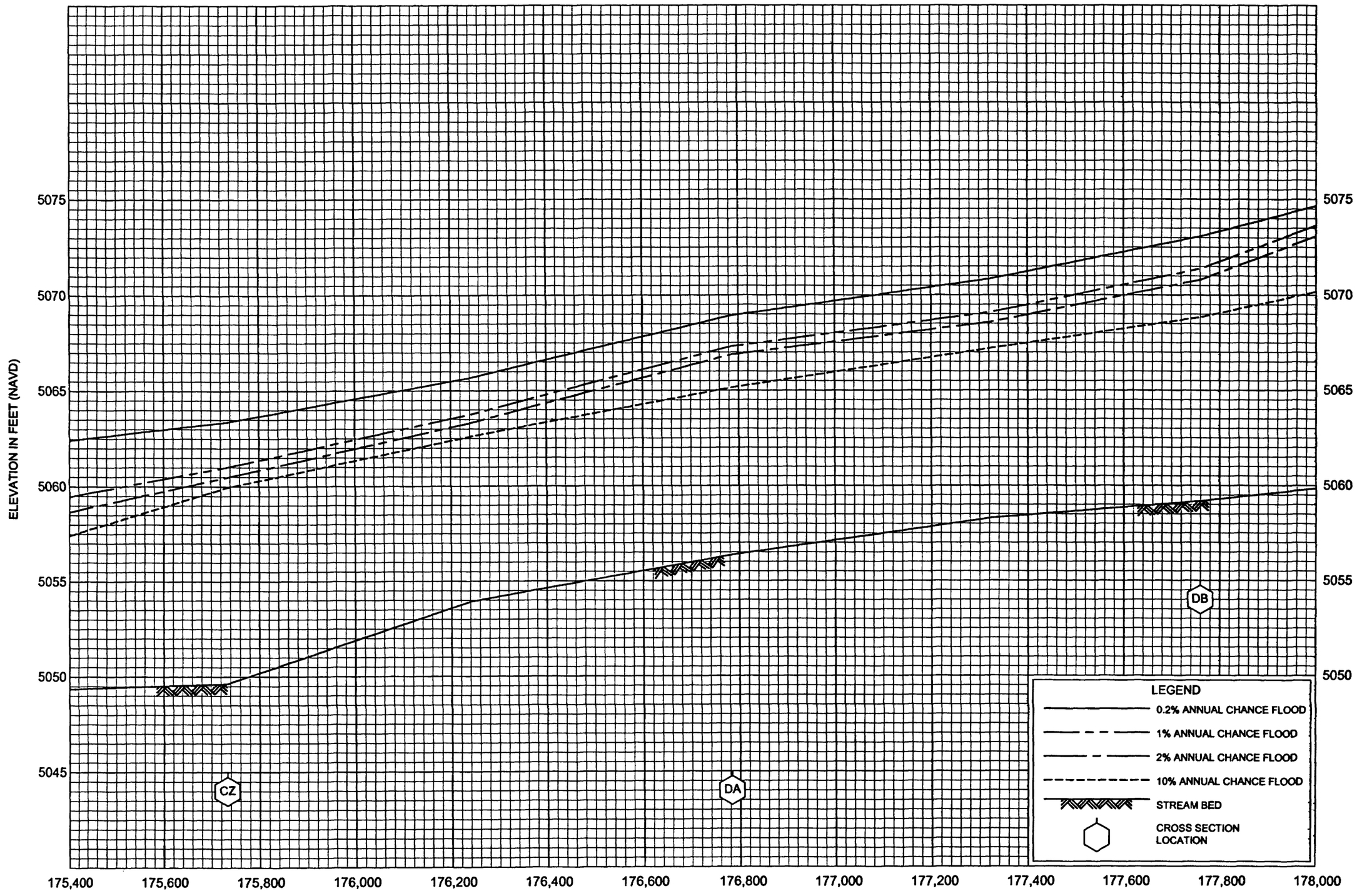

FLOOD PROFILES

BIG THOMPSON RIVER

FEDERAL EMERGENCY MANAGEMENT AGENCY

LARIMER COUNTY, CO

AND INCORPORATED AREAS

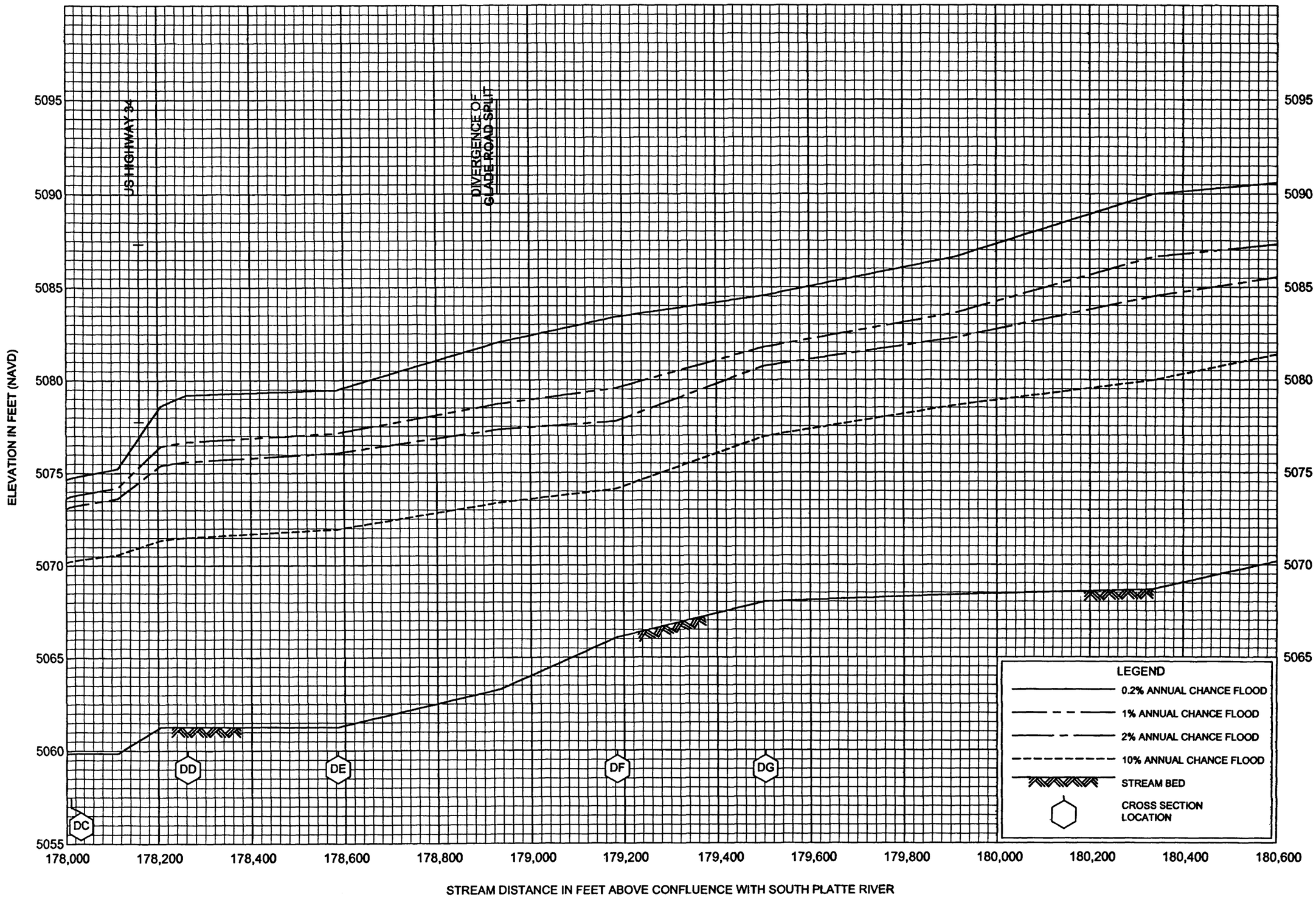

FLOOD PROFILES

BIG THOMPSON RIVER

FEDERAL EMERGENCY MANAGEMENT AGENCY

LARIMER COUNTY, CO

AND INCORPORATED AREAS

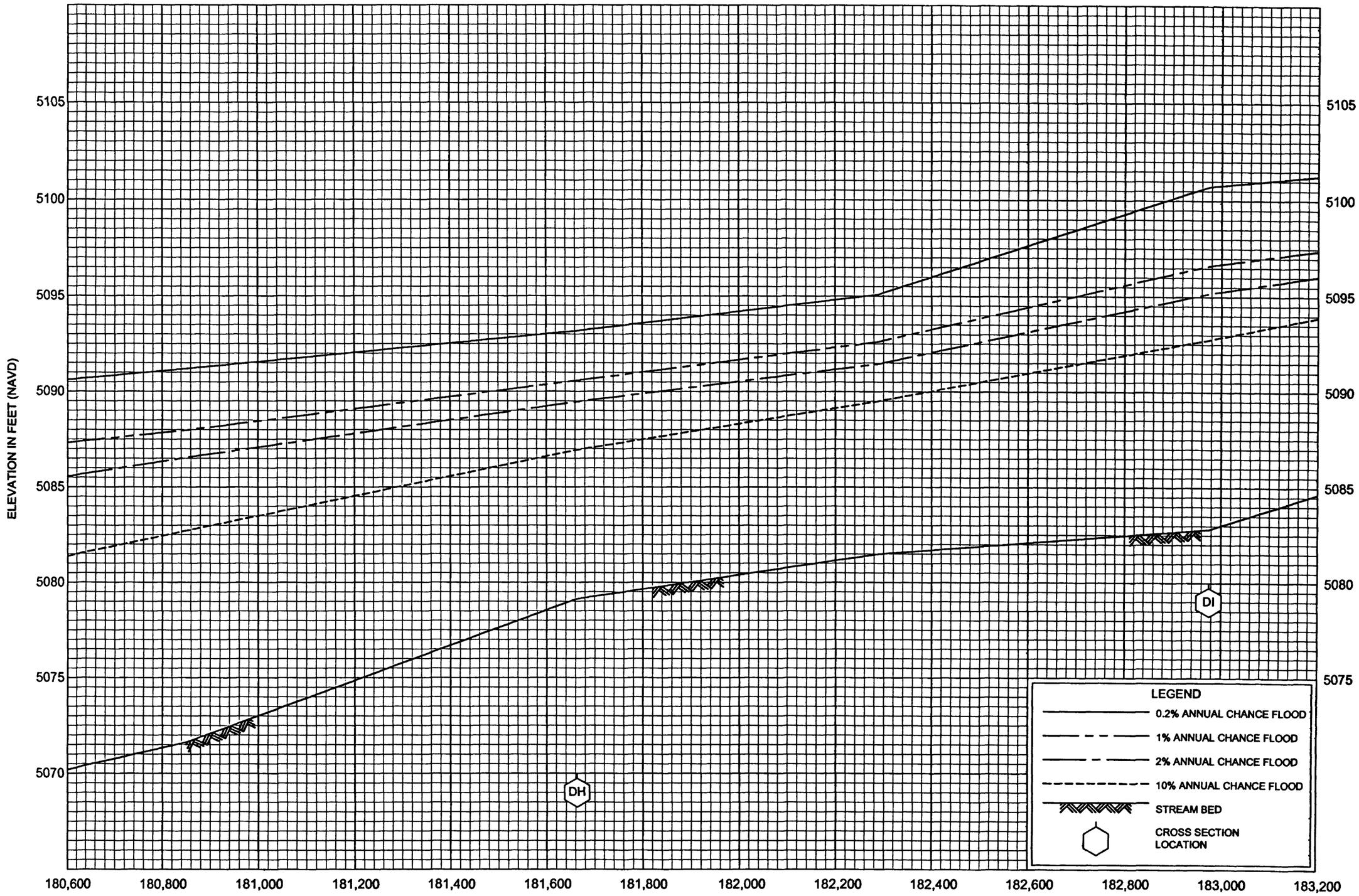

FLOOD PROFILES

BIG THOMPSON RIVER

FEDERAL EMERGENCY MANAGEMENT AGENCY

LARIMER COUNTY, CO

AND INCORPORATED AREAS

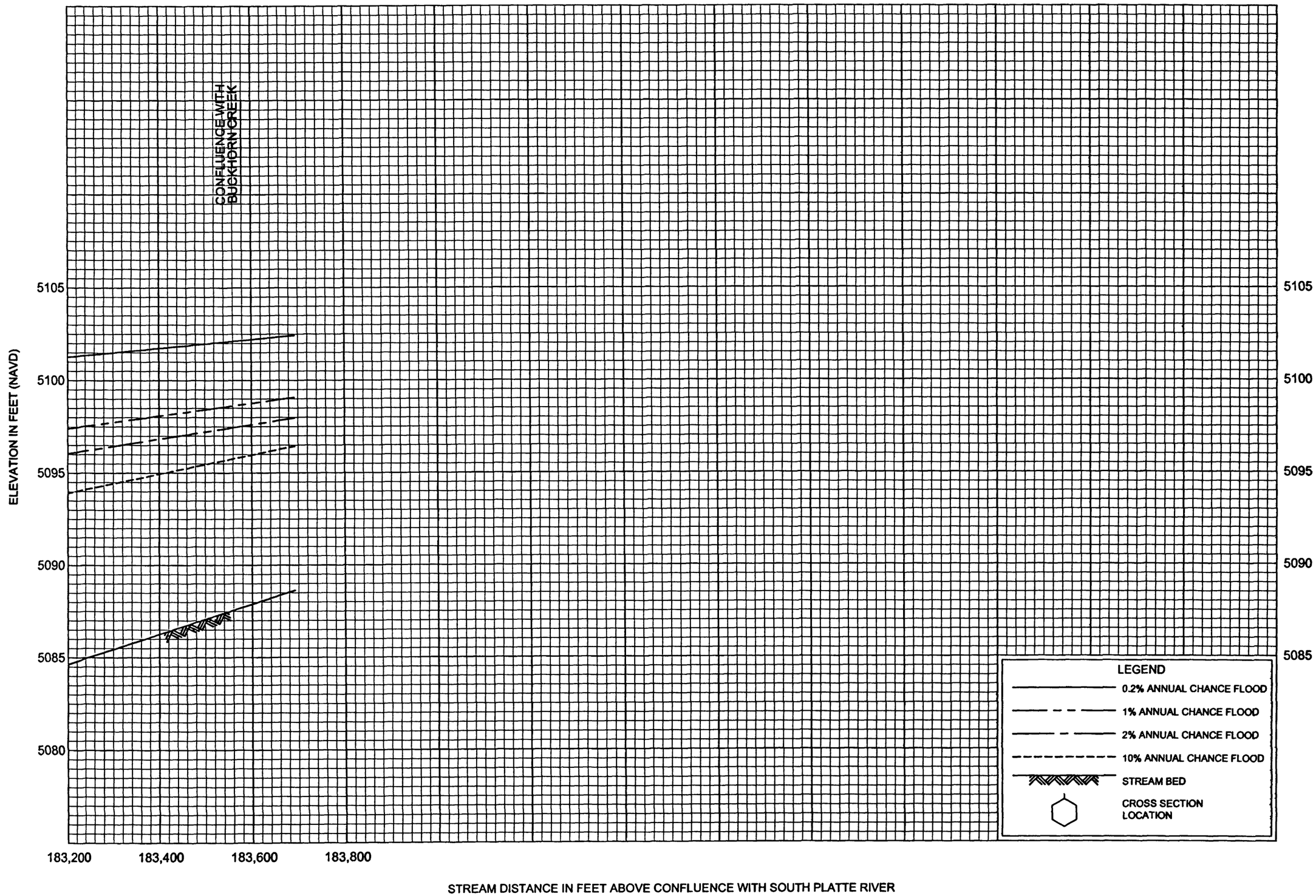

FLOOD PROFILES

BIG THOMPSON RIVER

FEDERAL EMERGENCY MANAGEMENT AGENCY

LARIMER COUNTY, CO

AND INCORPORATED AREAS

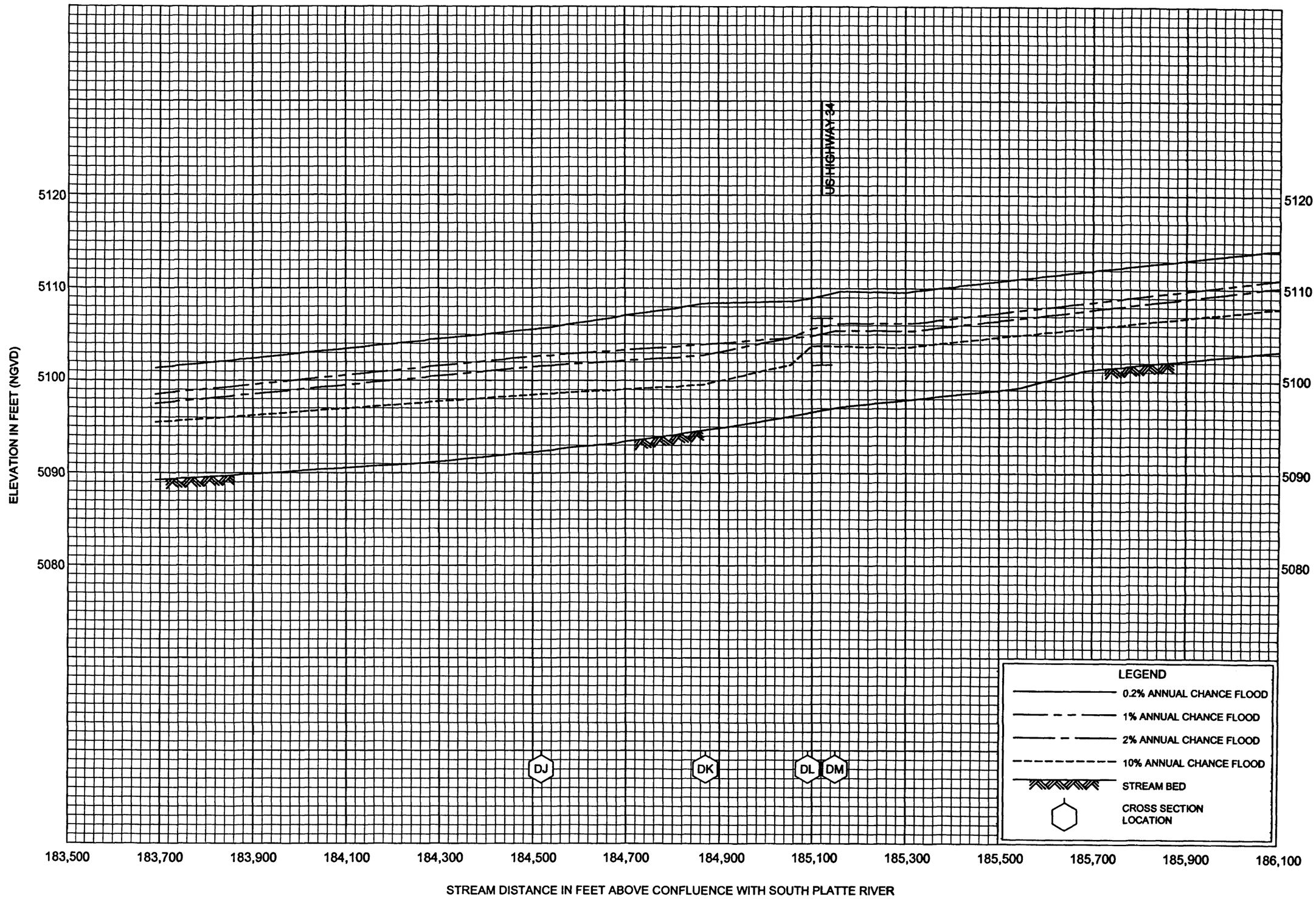

FLOOD PROFILES

BIG THOMPSON RIVER

FEDERAL EMERGENCY MANAGEMENT AGENCY

LARIMER COUNTY, CO

AND INCORPORATED AREAS



FLOOD PROFILES

BIG THOMPSON RIVER

FEDERAL EMERGENCY MANAGEMENT AGENCY

LARIMER COUNTY, CO

AND INCORPORATED AREAS

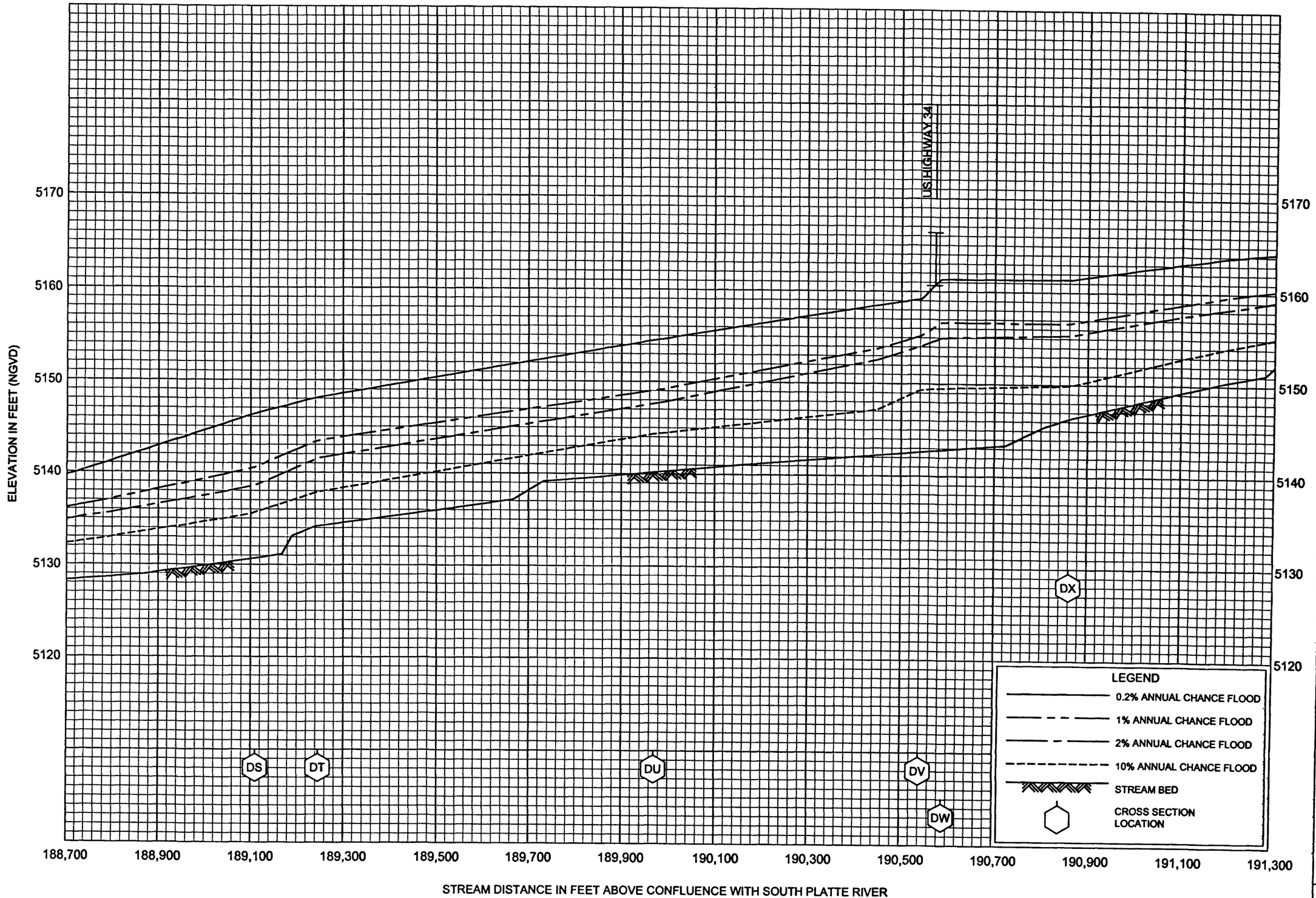

FLOOD PROFILES

BIG THOMPSON RIVER

FEDERAL EMERGENCY MANAGEMENT AGENCY

LARIMER COUNTY, CO

AND INCORPORATED AREAS

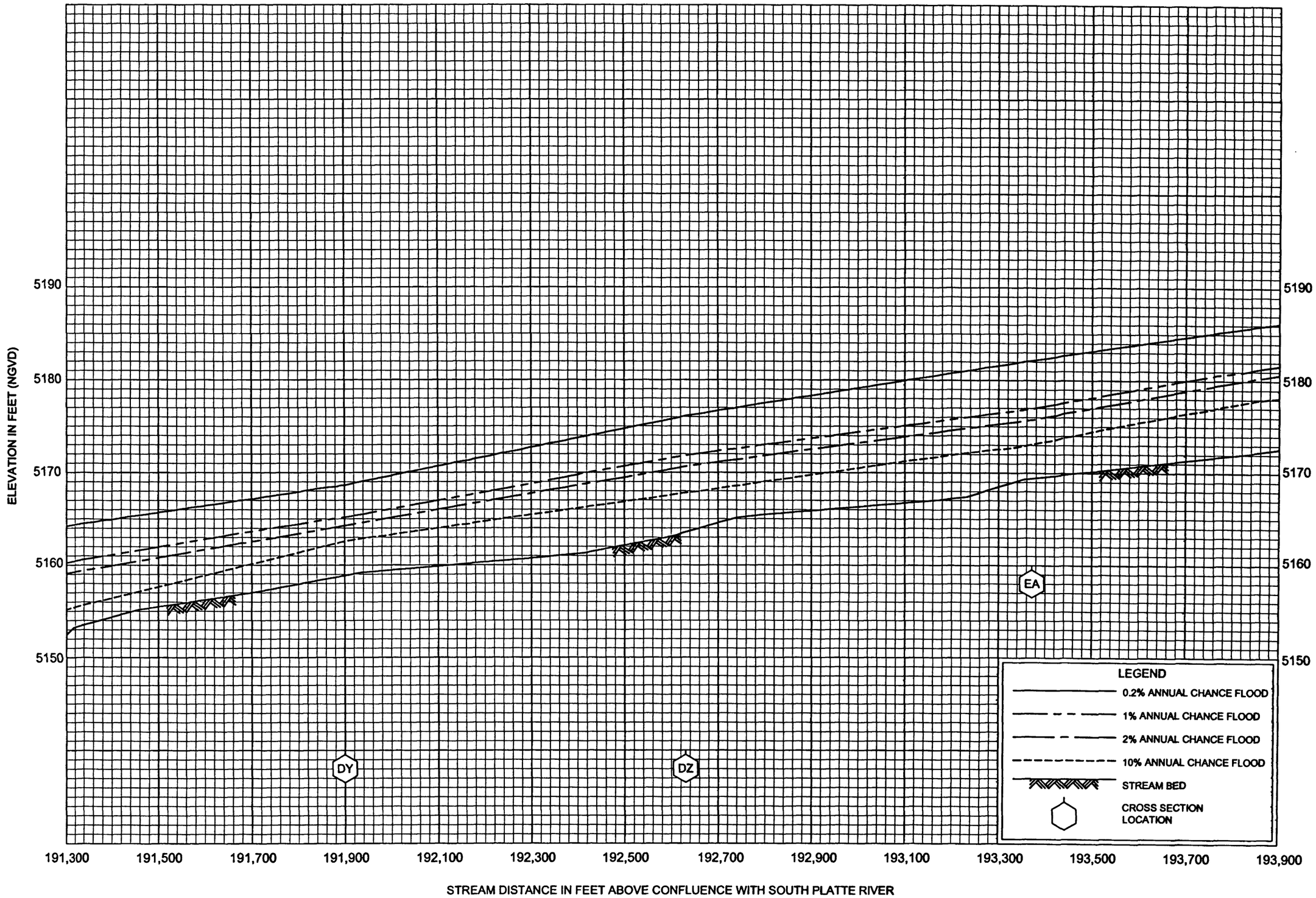

FLOOD PROFILES

BIG THOMPSON RIVER

FEDERAL EMERGENCY MANAGEMENT AGENCY

LARIMER COUNTY, CO

AND INCORPORATED AREAS

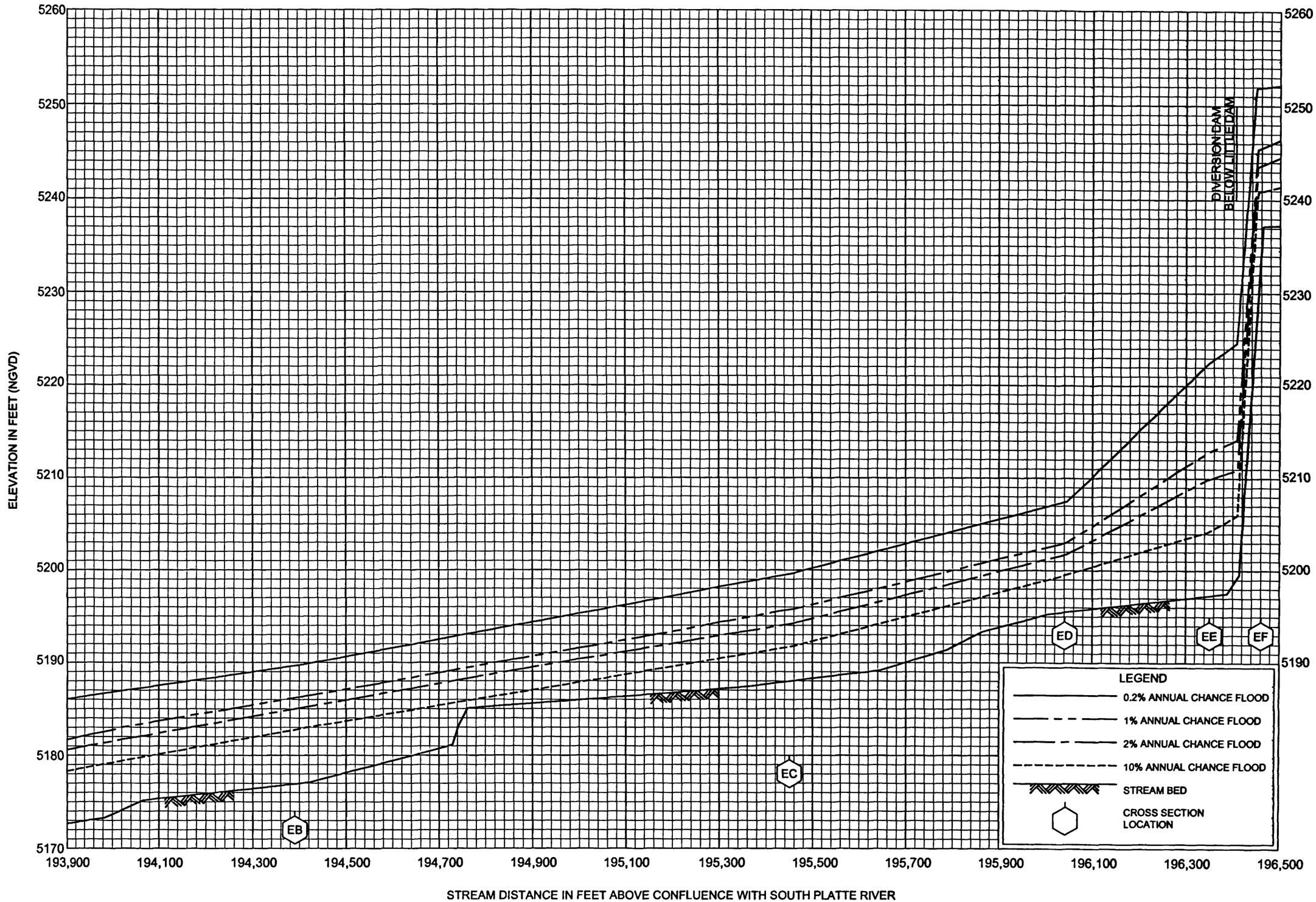

FLOOD PROFILES

BIG THOMPSON RIVER

FEDERAL EMERGENCY MANAGEMENT AGENCY

LARIMER COUNTY, CO

AND INCORPORATED AREAS



FLOOD PROFILES

BIG THOMPSON RIVER

FEDERAL EMERGENCY MANAGEMENT AGENCY

LARIMER COUNTY, CO

AND INCORPORATED AREAS

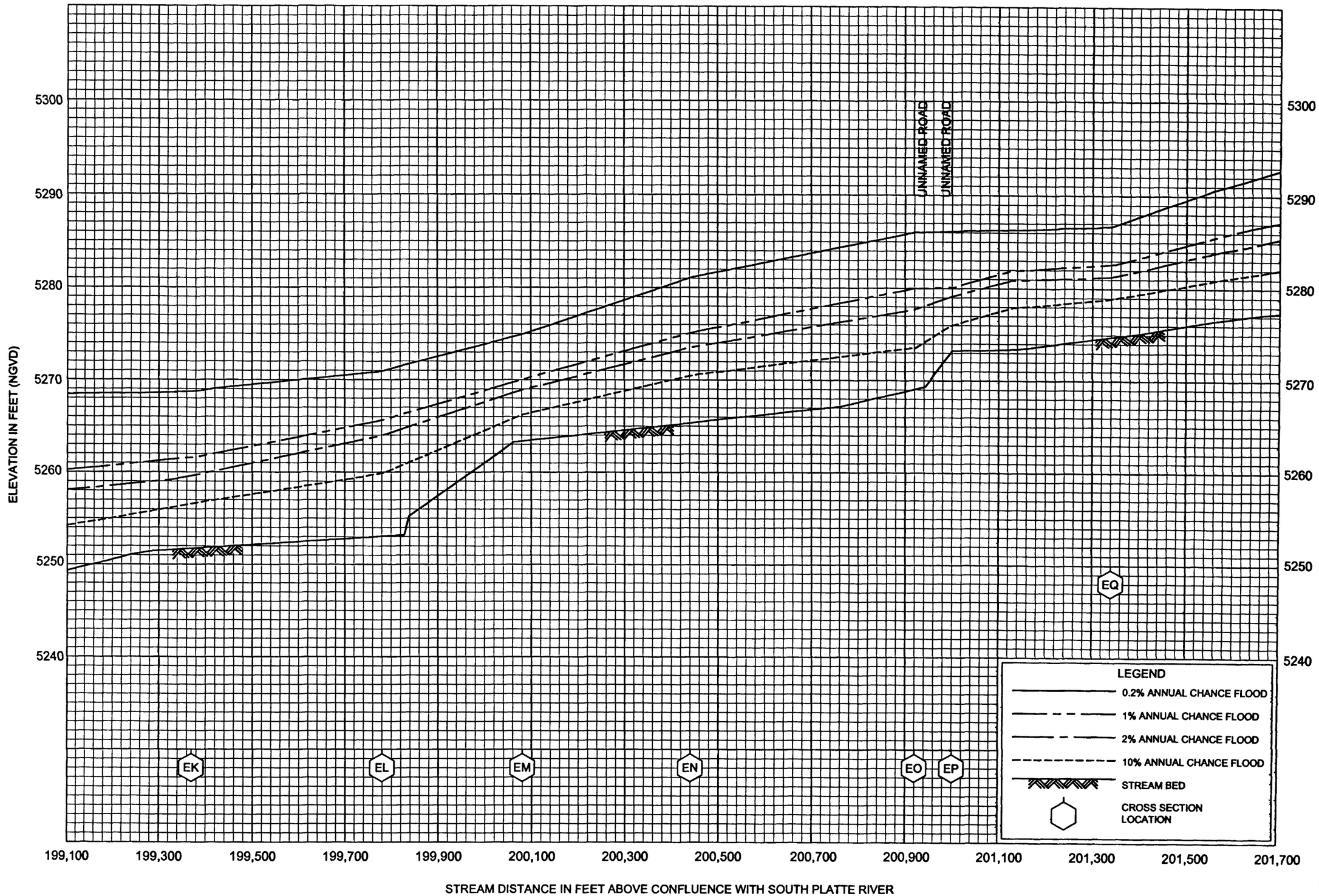

FLOOD PROFILES

BIG THOMPSON RIVER

FEDERAL EMERGENCY MANAGEMENT AGENCY

LARIMER COUNTY, CO

AND INCORPORATED AREAS

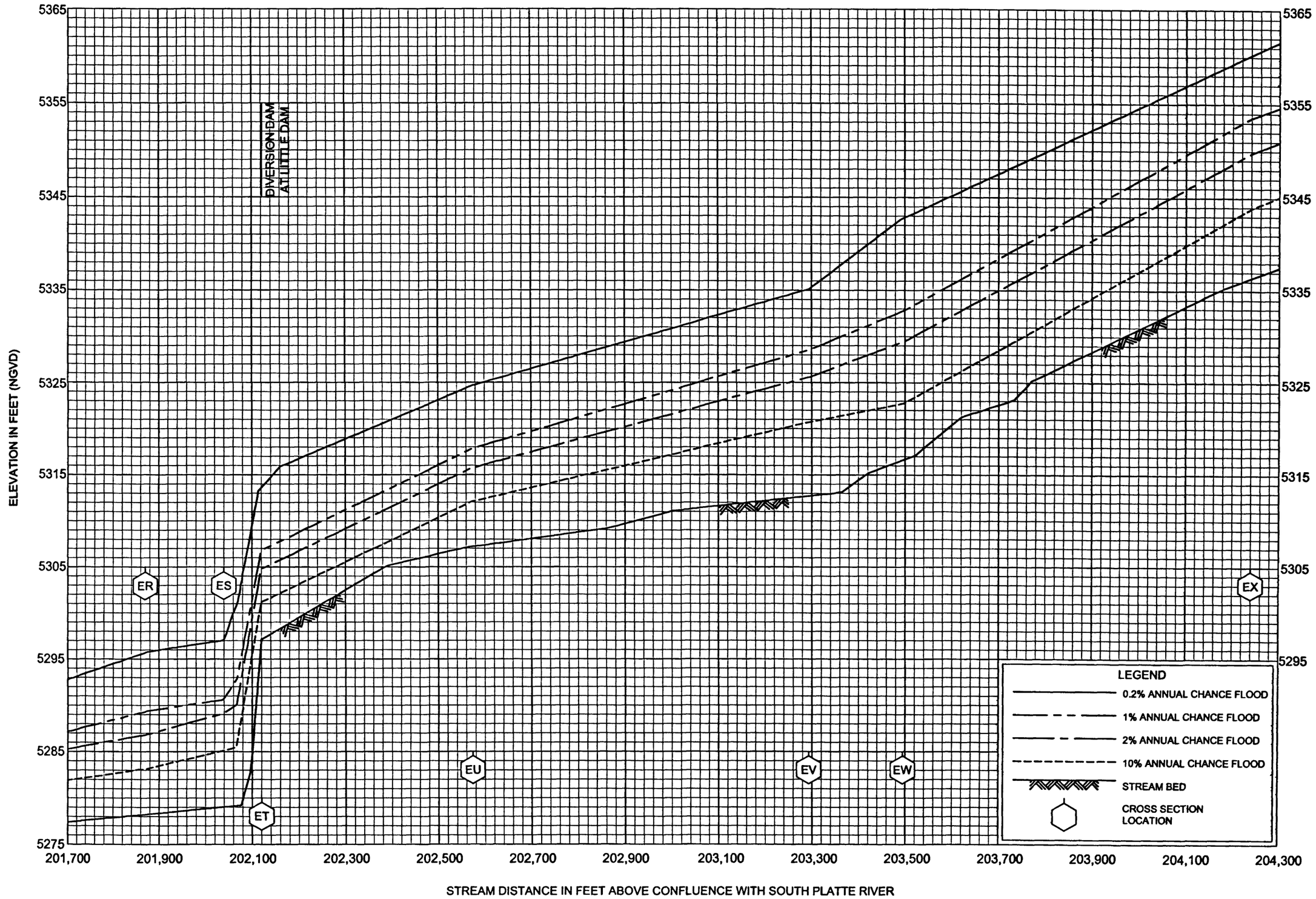

FLOOD PROFILES

BIG THOMPSON RIVER

FEDERAL EMERGENCY MANAGEMENT AGENCY

LARIMER COUNTY, CO

AND INCORPORATED AREAS

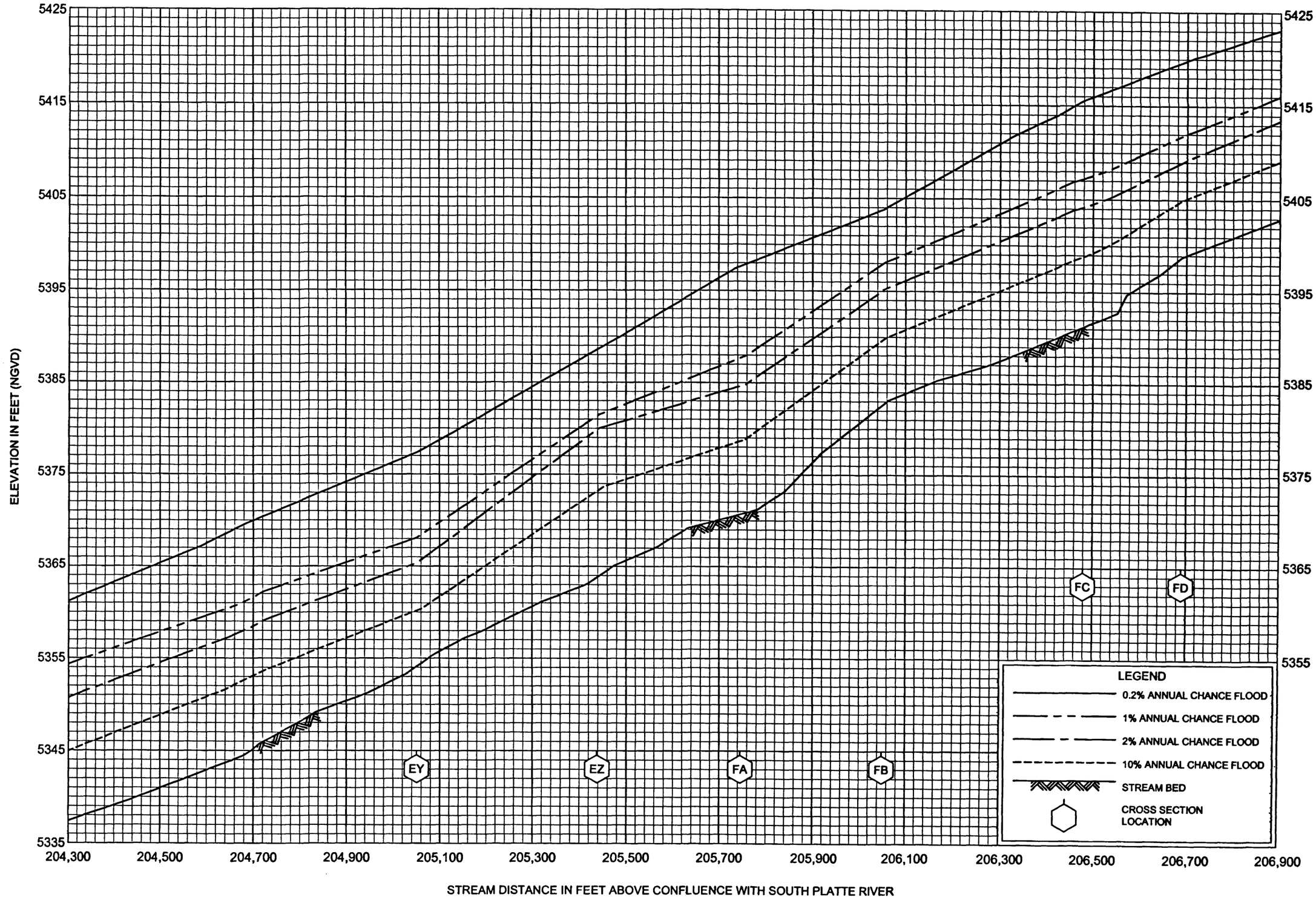

FLOOD PROFILES

BIG THOMPSON RIVER

FEDERAL EMERGENCY MANAGEMENT AGENCY

LARIMER COUNTY, CO

AND INCORPORATED AREAS

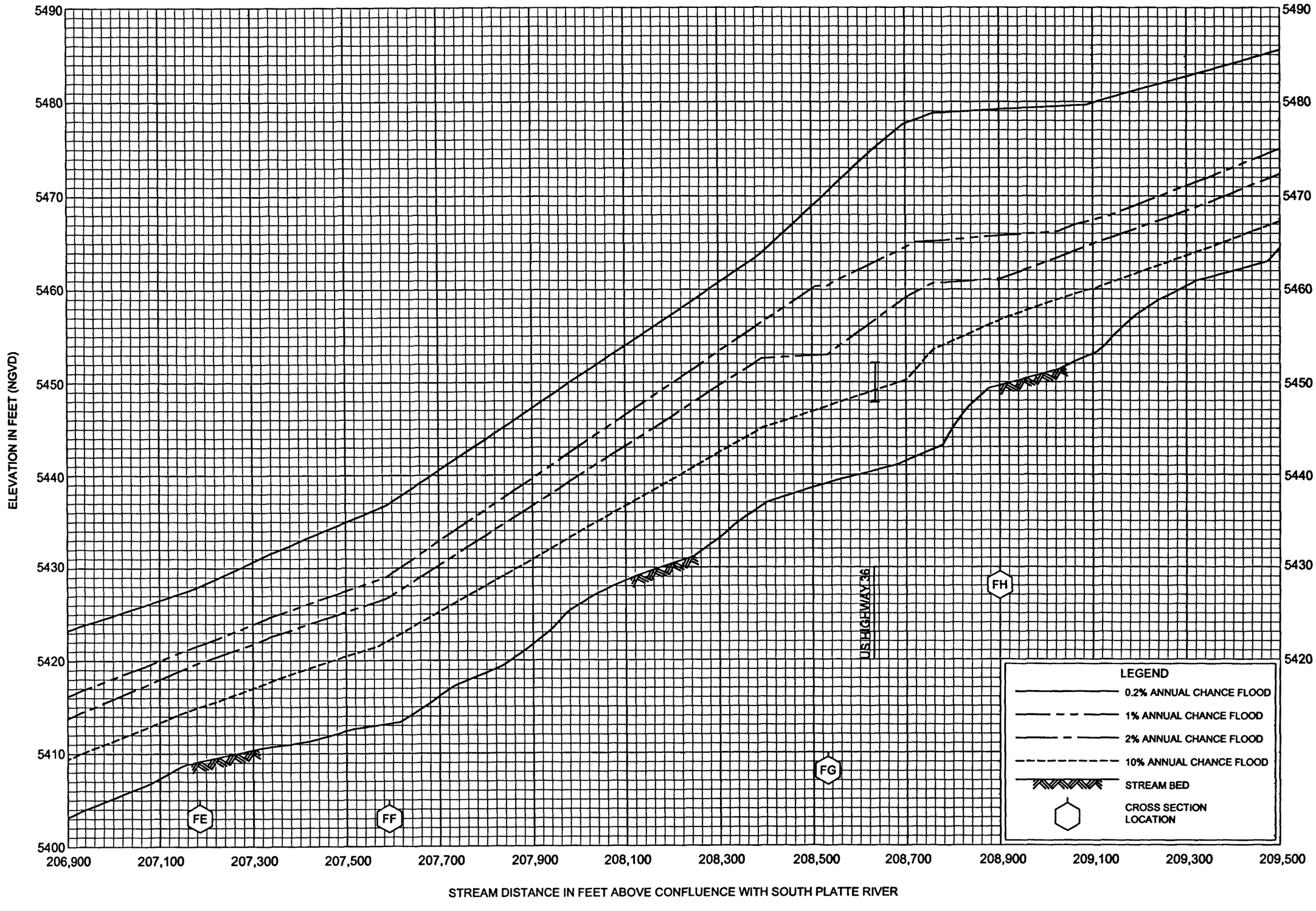

FLOOD PROFILES

BIG THOMPSON RIVER

FEDERAL EMERGENCY MANAGEMENT AGENCY

LARIMER COUNTY, CO

AND INCORPORATED AREAS



FLOOD PROFILES

BIG THOMPSON RIVER

FEDERAL EMERGENCY MANAGEMENT AGENCY

LARIMER COUNTY, CO

AND INCORPORATED AREAS

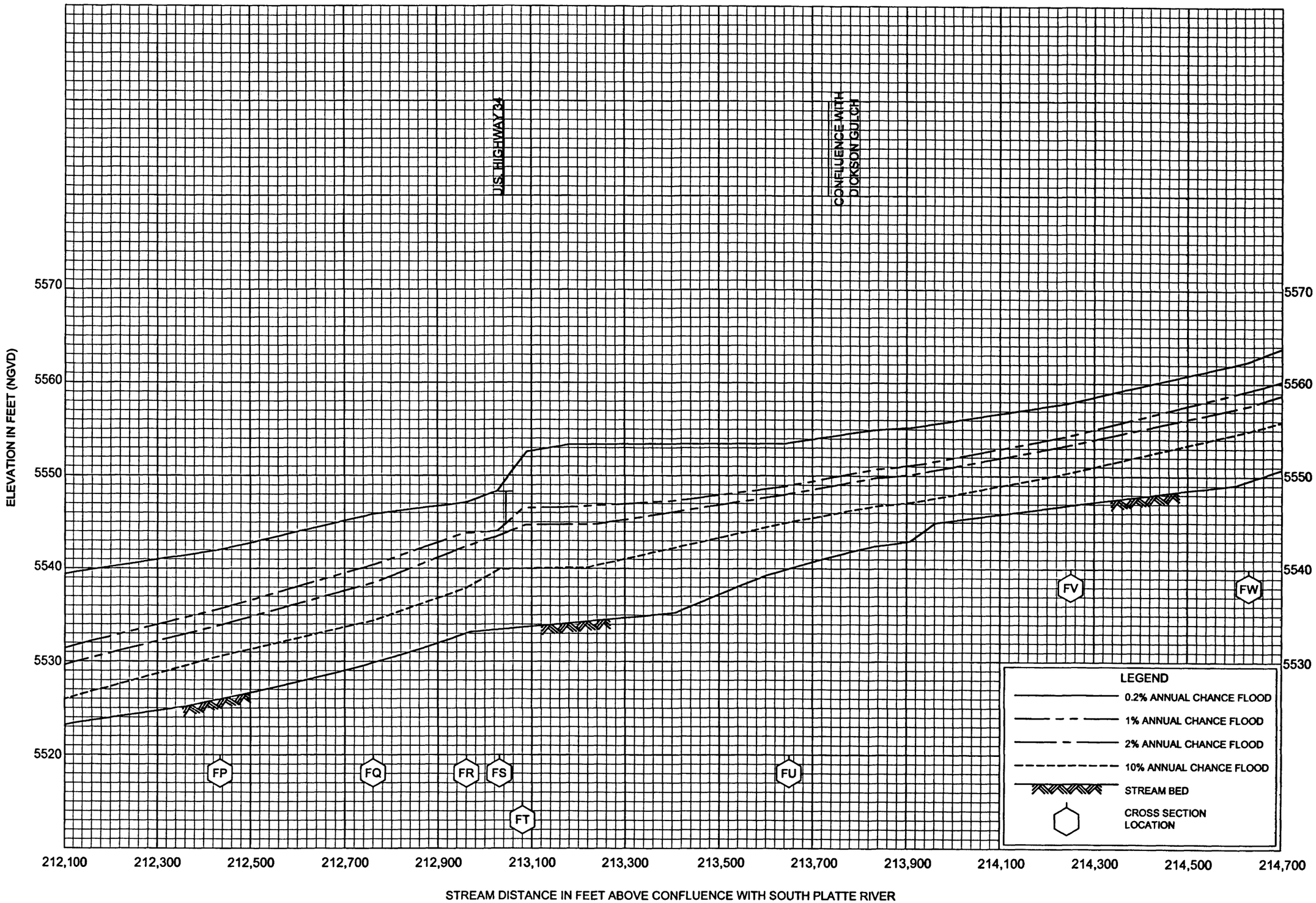

FLOOD PROFILES

BIG THOMPSON RIVER

FEDERAL EMERGENCY MANAGEMENT AGENCY

LARIMER COUNTY, CO

AND INCORPORATED AREAS

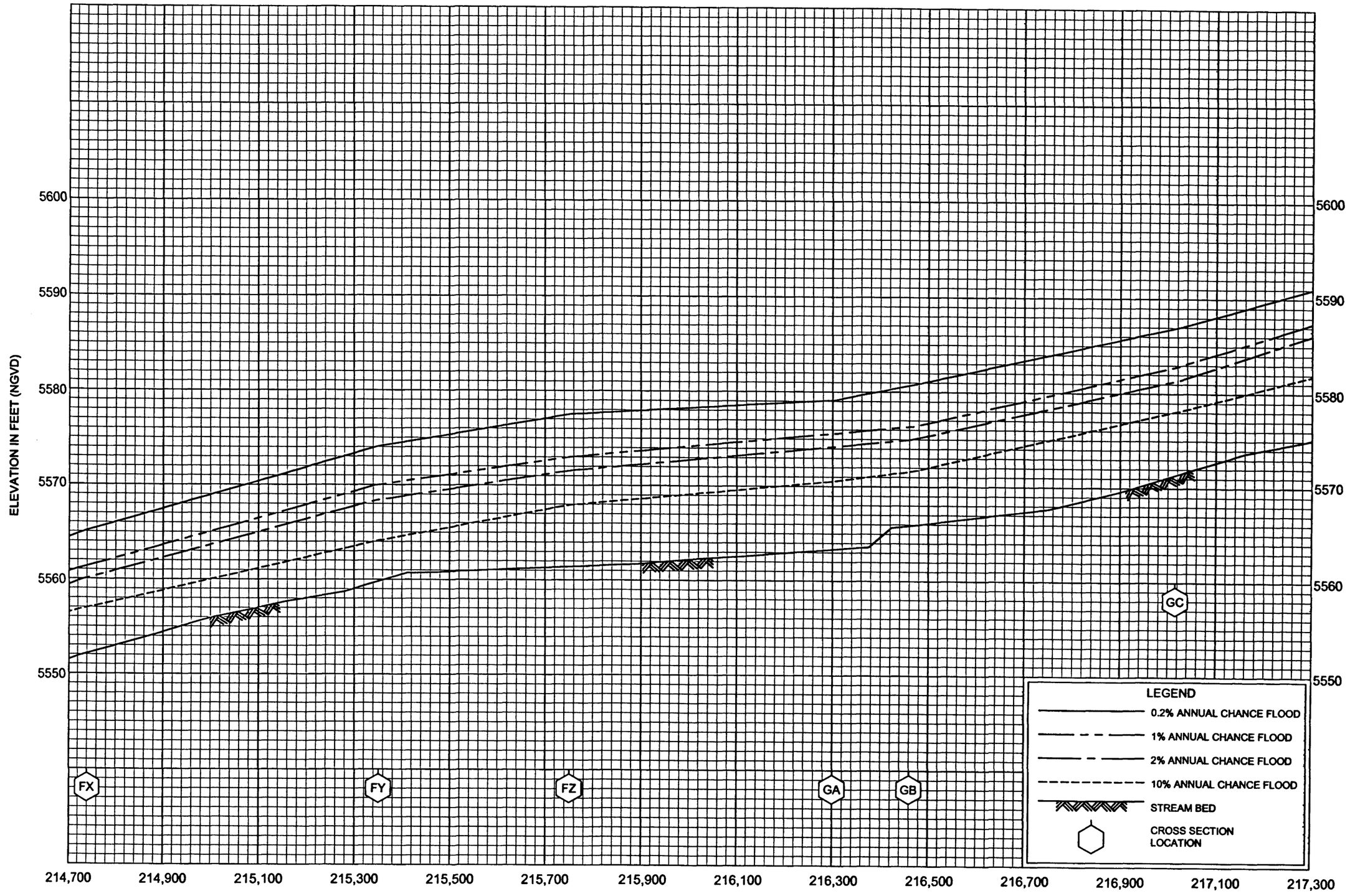

FLOOD PROFILES

BIG THOMPSON RIVER

FEDERAL EMERGENCY MANAGEMENT AGENCY

LARIMER COUNTY, CO

AND INCORPORATED AREAS



FLOOD PROFILES

BIG THOMPSON RIVER

FEDERAL EMERGENCY MANAGEMENT AGENCY

LARIMER COUNTY, CO

AND INCORPORATED AREAS

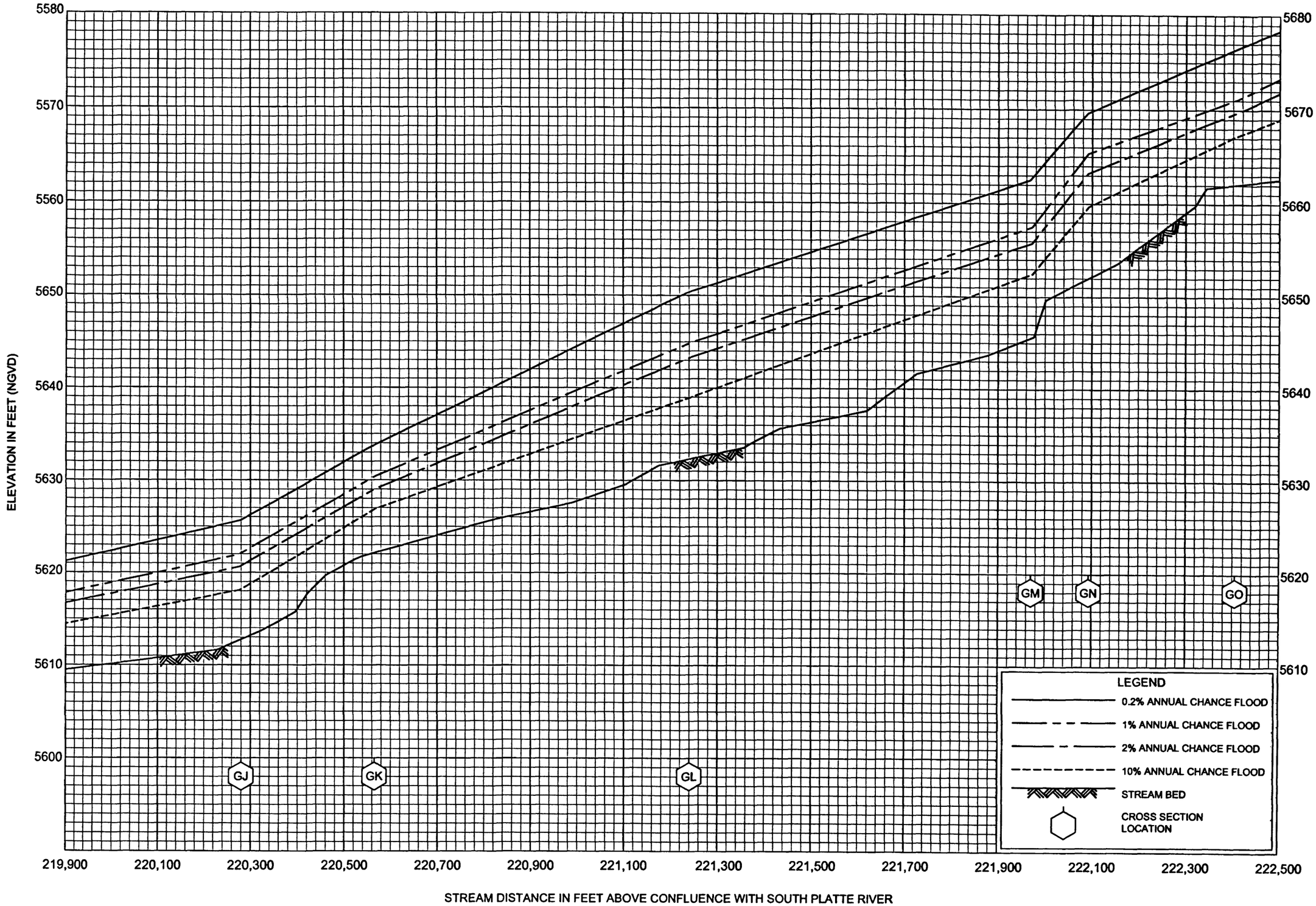

FLOOD PROFILES

BIG THOMPSON RIVER

FEDERAL EMERGENCY MANAGEMENT AGENCY

LARIMER COUNTY, CO

AND INCORPORATED AREAS

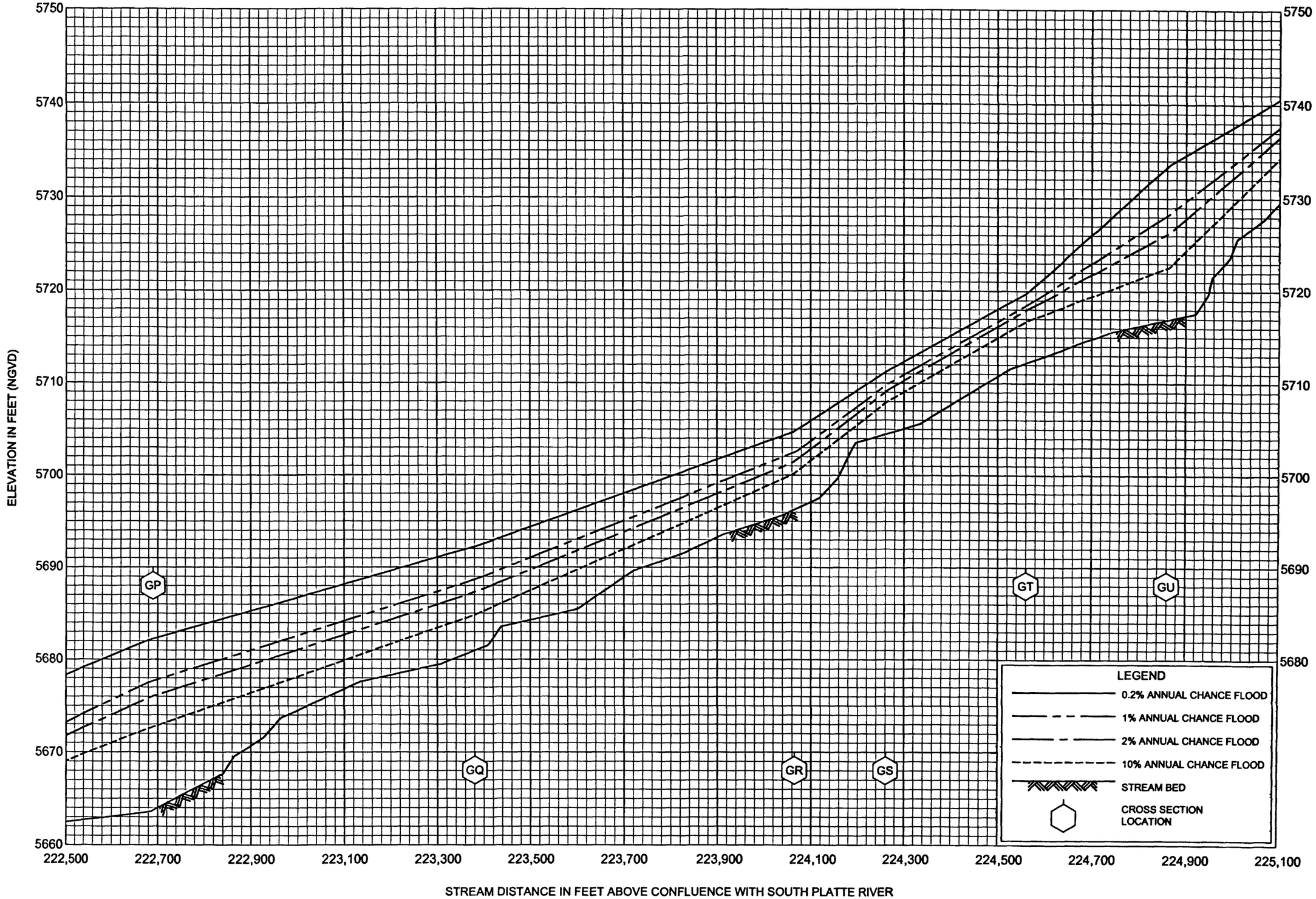

FLOOD PROFILES

BIG THOMPSON RIVER

FEDERAL EMERGENCY MANAGEMENT AGENCY

LARIMER COUNTY, CO

AND INCORPORATED AREAS

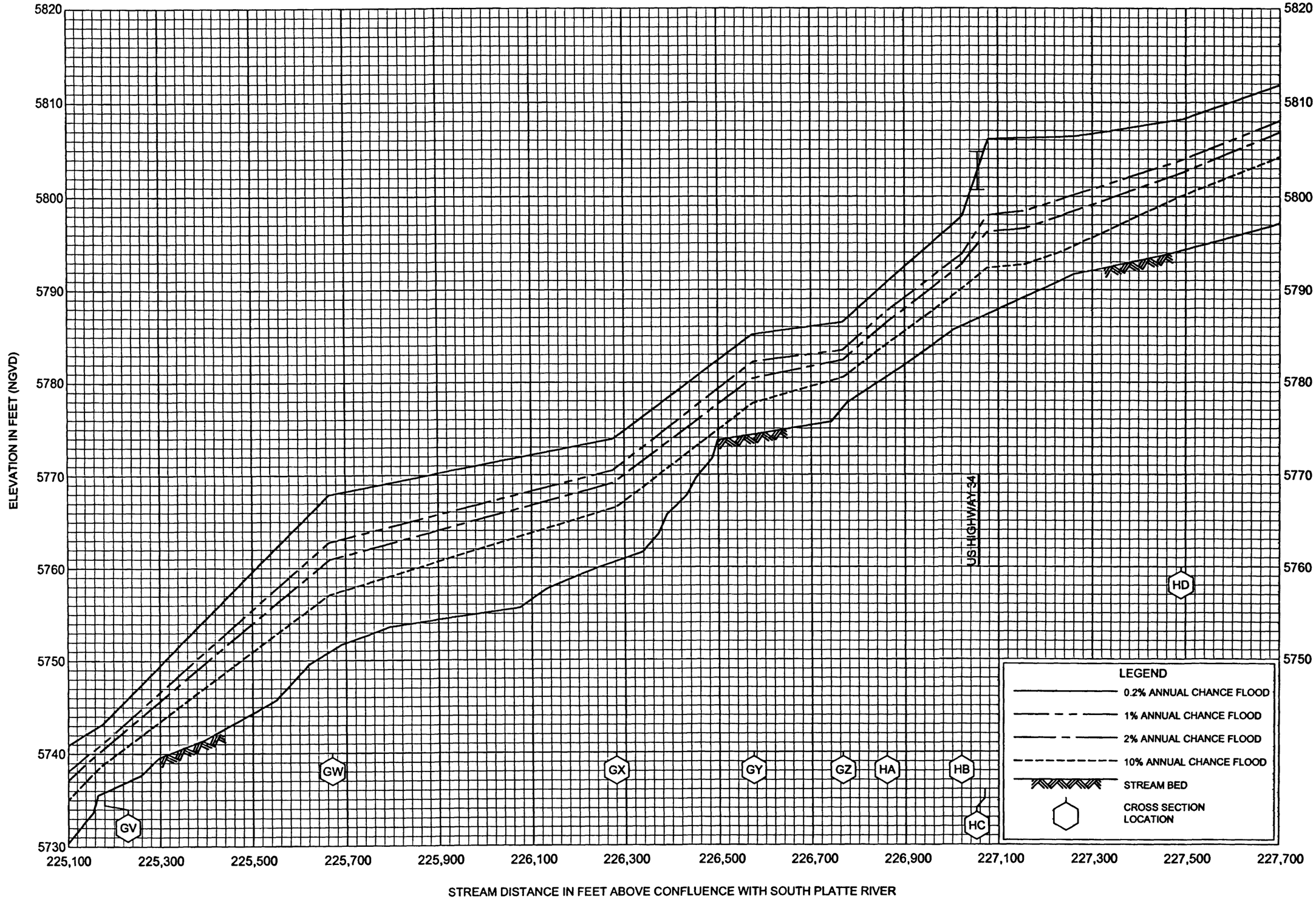

FLOOD PROFILES

BIG THOMPSON RIVER

FEDERAL EMERGENCY MANAGEMENT AGENCY

LARIMER COUNTY, CO

AND INCORPORATED AREAS

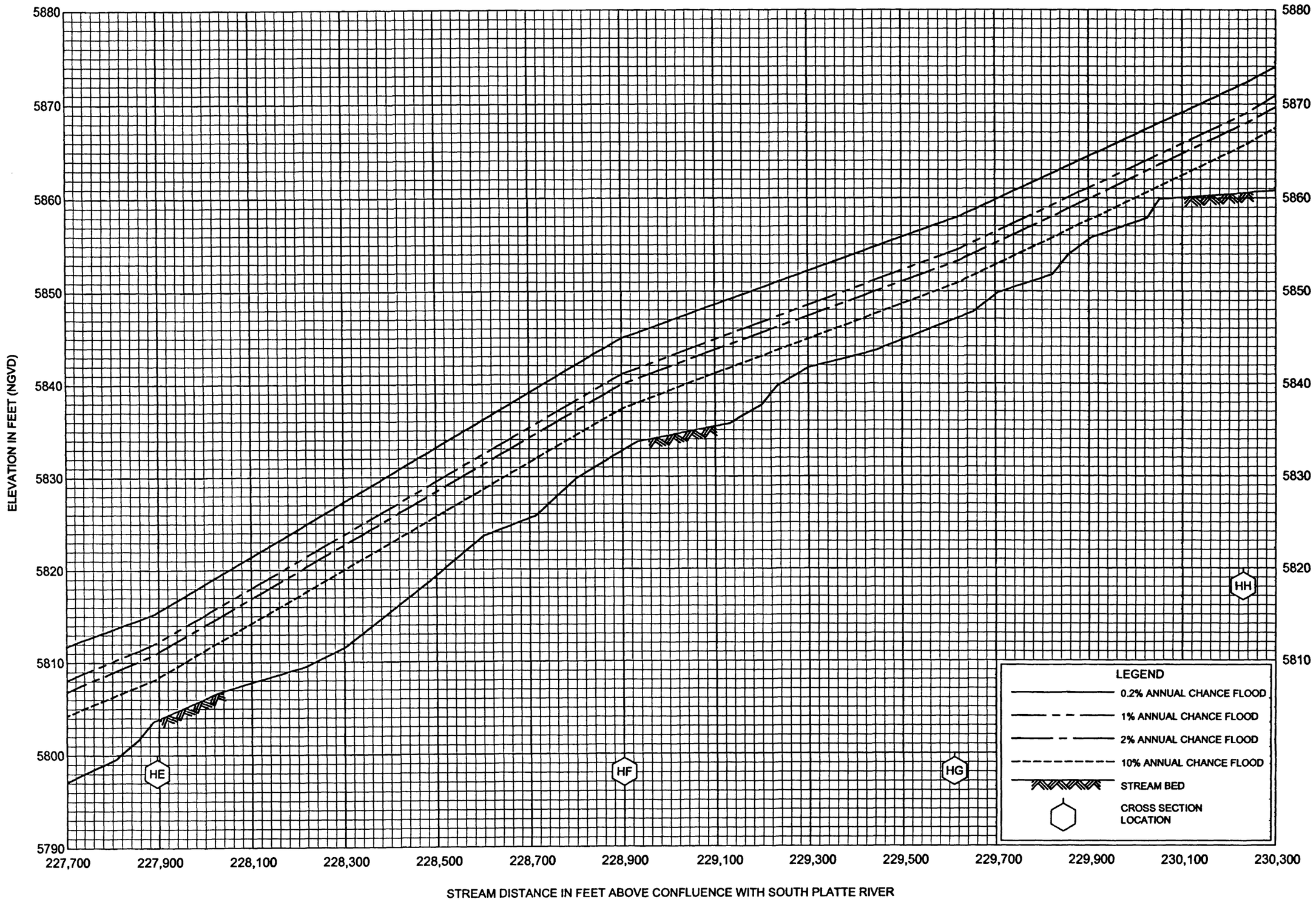

FLOOD PROFILES

BIG THOMPSON RIVER

FEDERAL EMERGENCY MANAGEMENT AGENCY

LARIMER COUNTY, CO

AND INCORPORATED AREAS



FLOOD PROFILES

BIG THOMPSON RIVER

FEDERAL EMERGENCY MANAGEMENT AGENCY

LARIMER COUNTY, CO

AND INCORPORATED AREAS

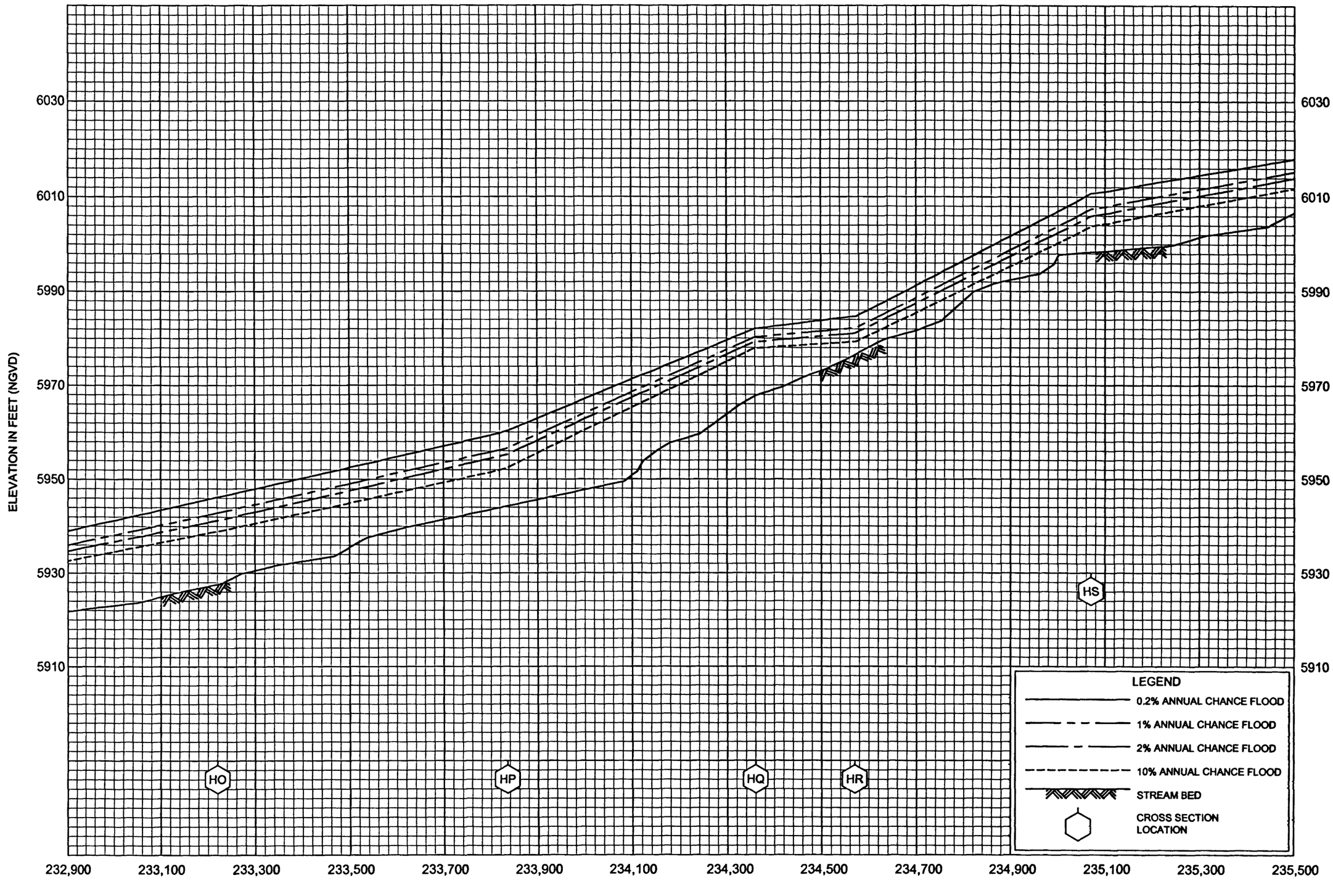

FLOOD PROFILES

BIG THOMPSON RIVER

FEDERAL EMERGENCY MANAGEMENT AGENCY

LARIMER COUNTY, CO

AND INCORPORATED AREAS

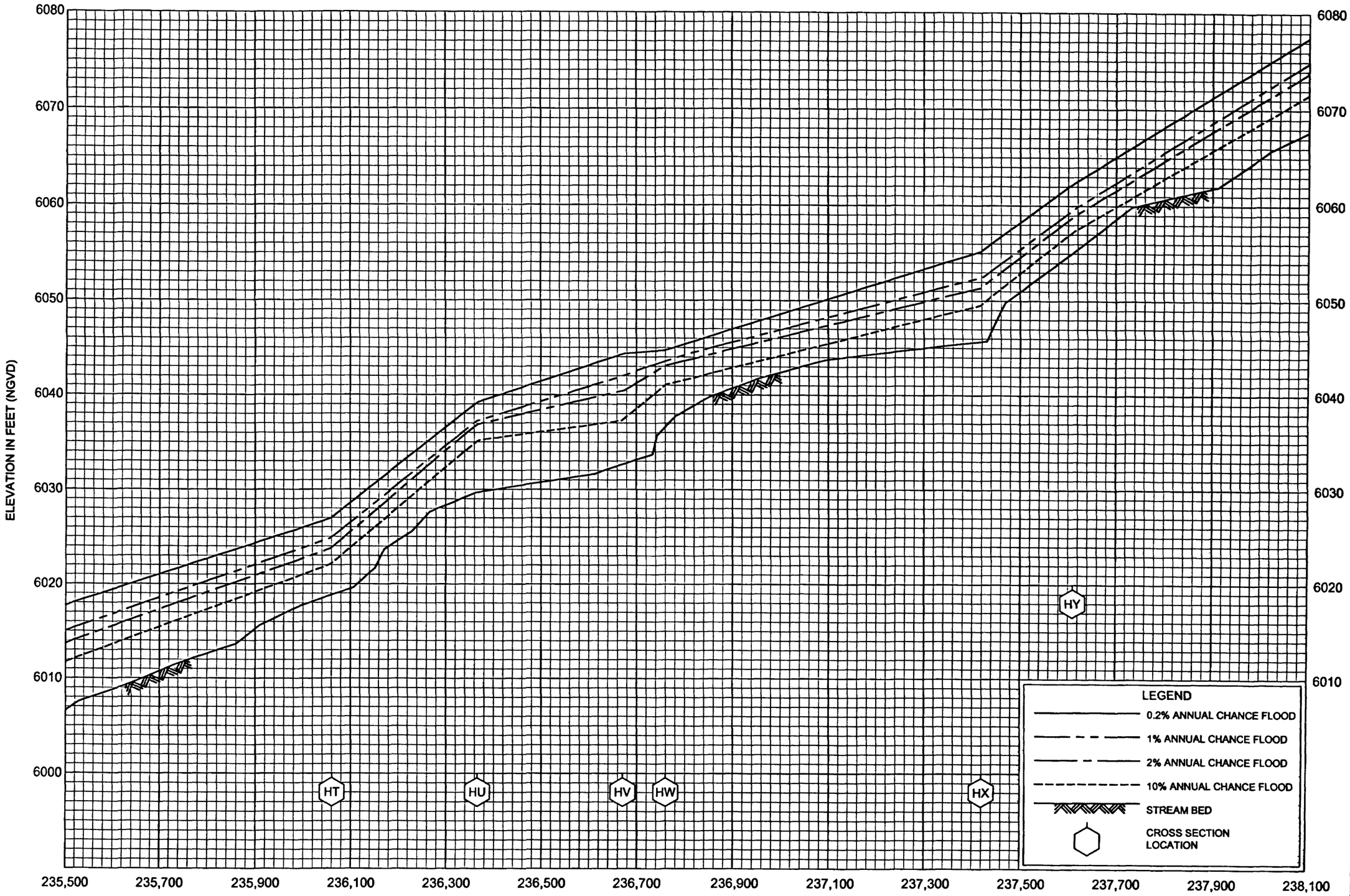

FLOOD PROFILES

BIG THOMPSON RIVER

FEDERAL EMERGENCY MANAGEMENT AGENCY

LARIMER COUNTY, CO

AND INCORPORATED AREAS

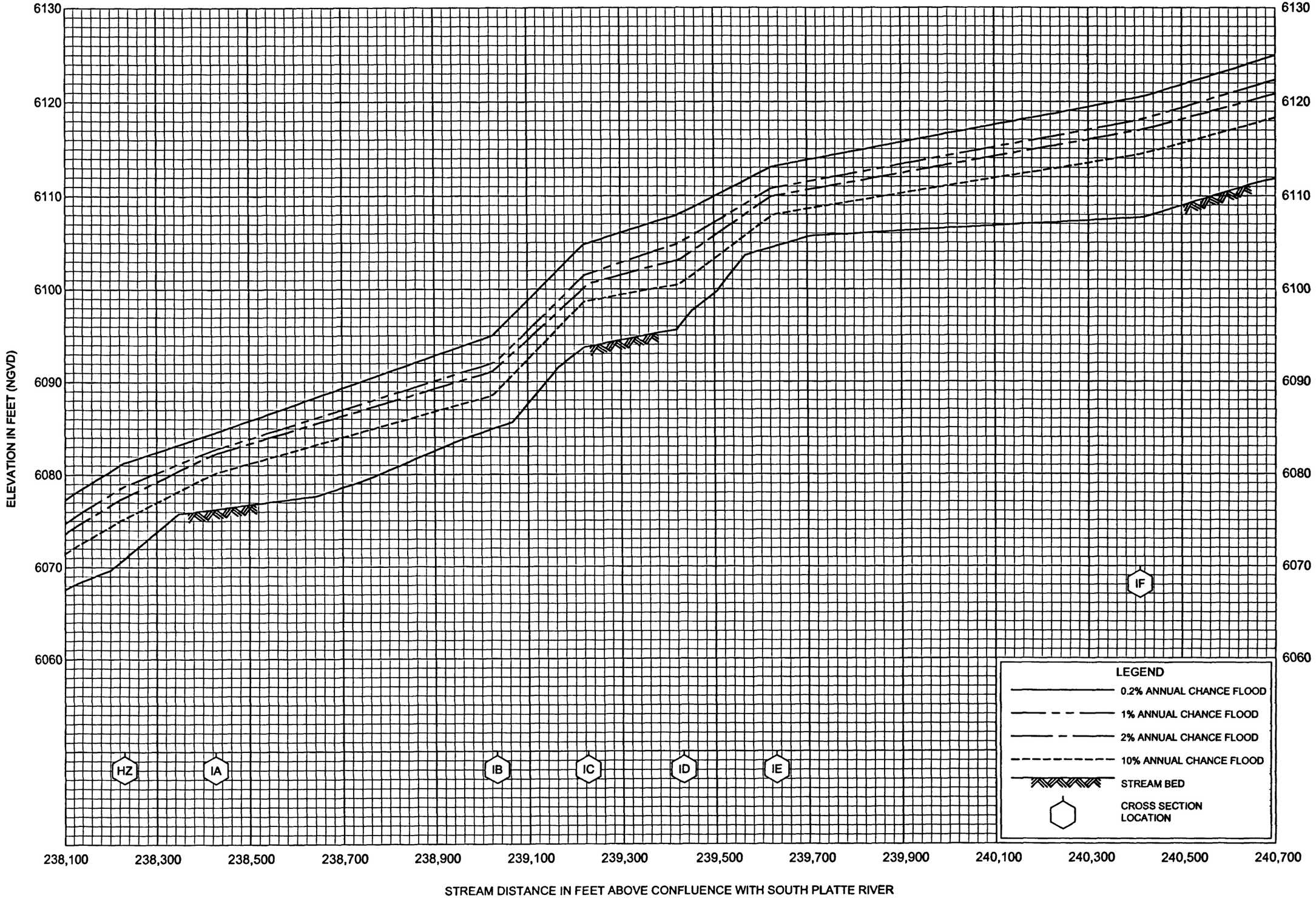

FLOOD PROFILES

BIG THOMPSON RIVER

FEDERAL EMERGENCY MANAGEMENT AGENCY

LARIMER COUNTY, CO

AND INCORPORATED AREAS

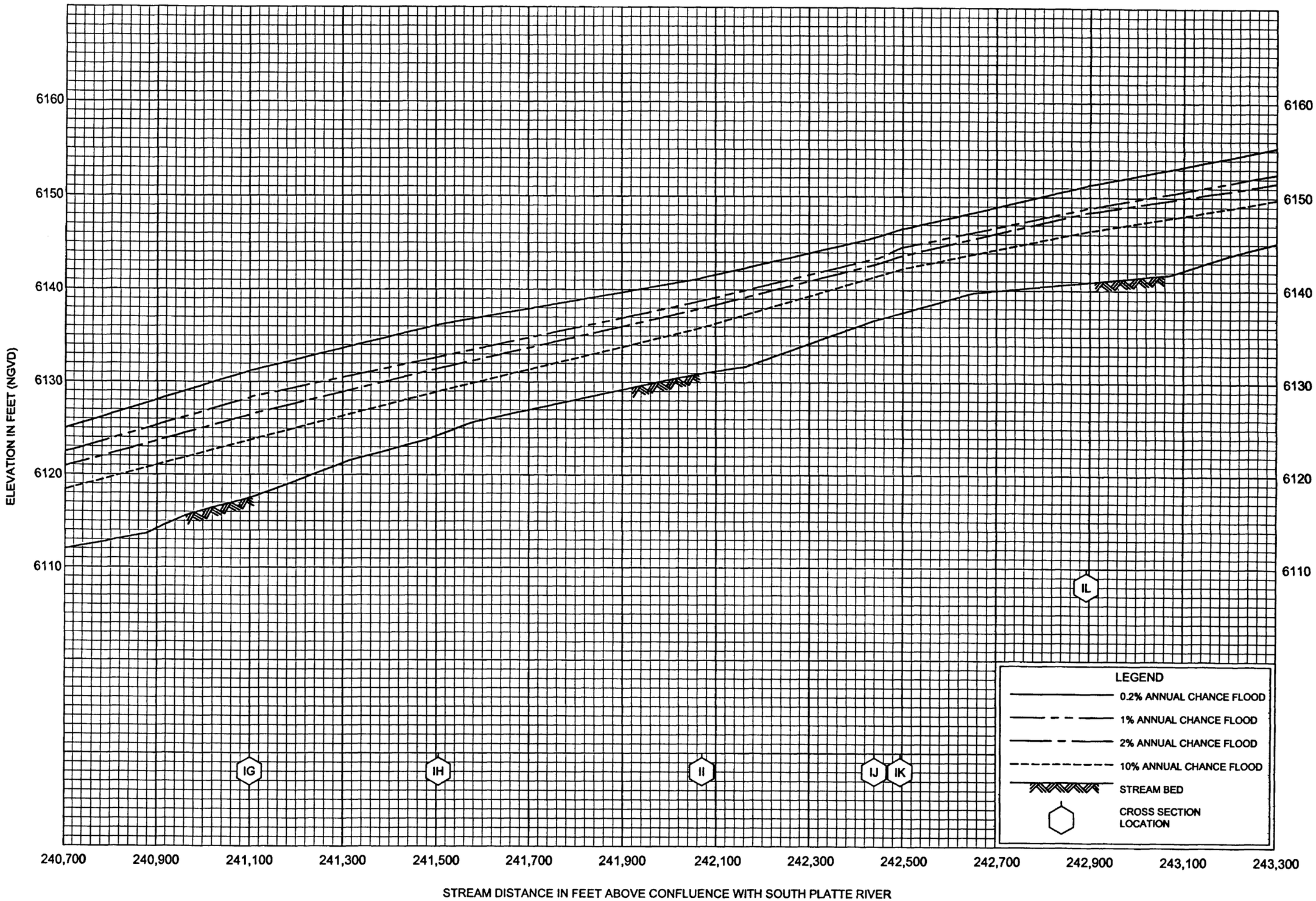

FLOOD PROFILES

BIG THOMPSON RIVER

FEDERAL EMERGENCY MANAGEMENT AGENCY

LARIMER COUNTY, CO

AND INCORPORATED AREAS

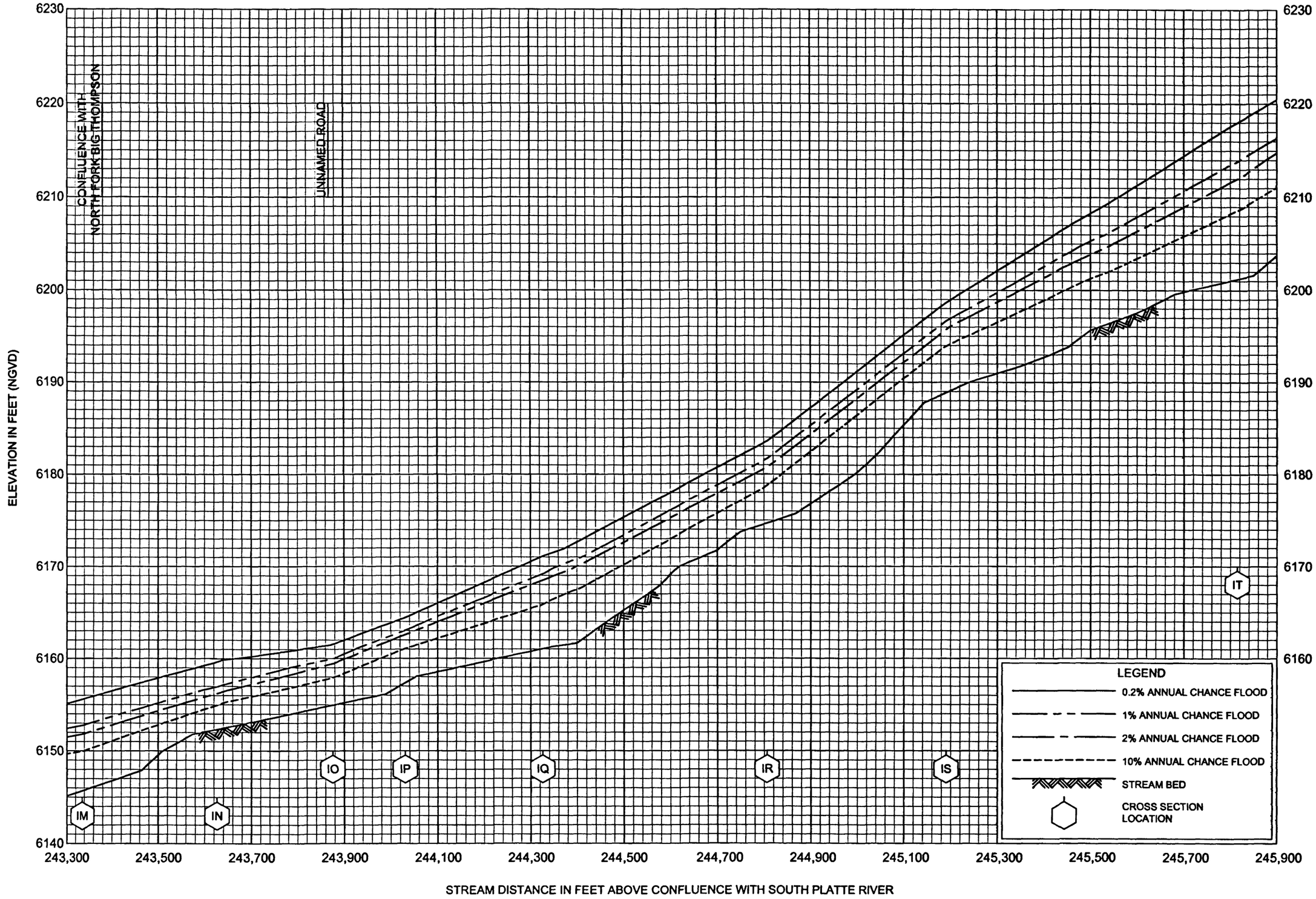

FLOOD PROFILES

BIG THOMPSON RIVER

FEDERAL EMERGENCY MANAGEMENT AGENCY

LARIMER COUNTY, CO

AND INCORPORATED AREAS

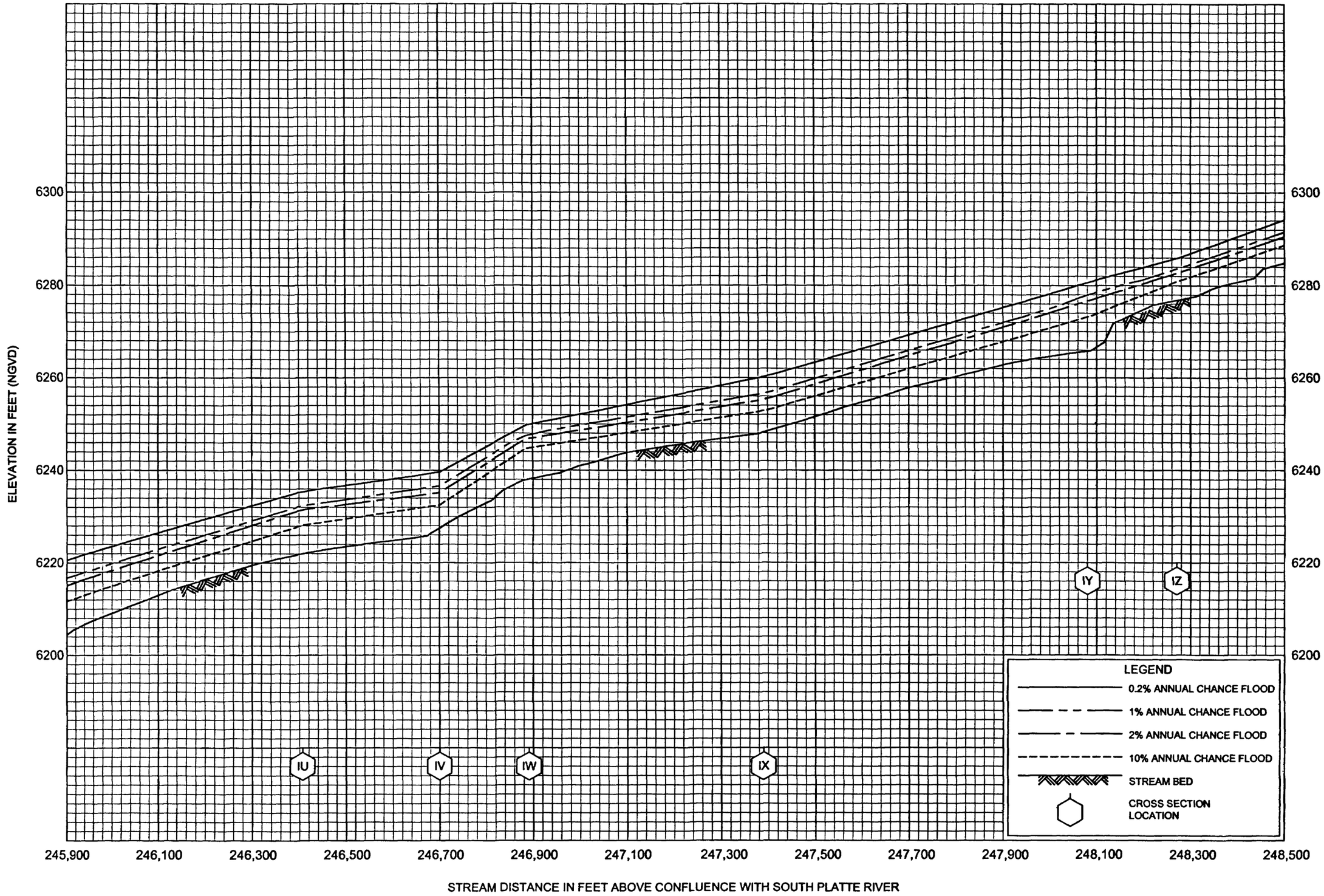

FLOOD PROFILES

BIG THOMPSON RIVER

FEDERAL EMERGENCY MANAGEMENT AGENCY

LARIMER COUNTY, CO

AND INCORPORATED AREAS

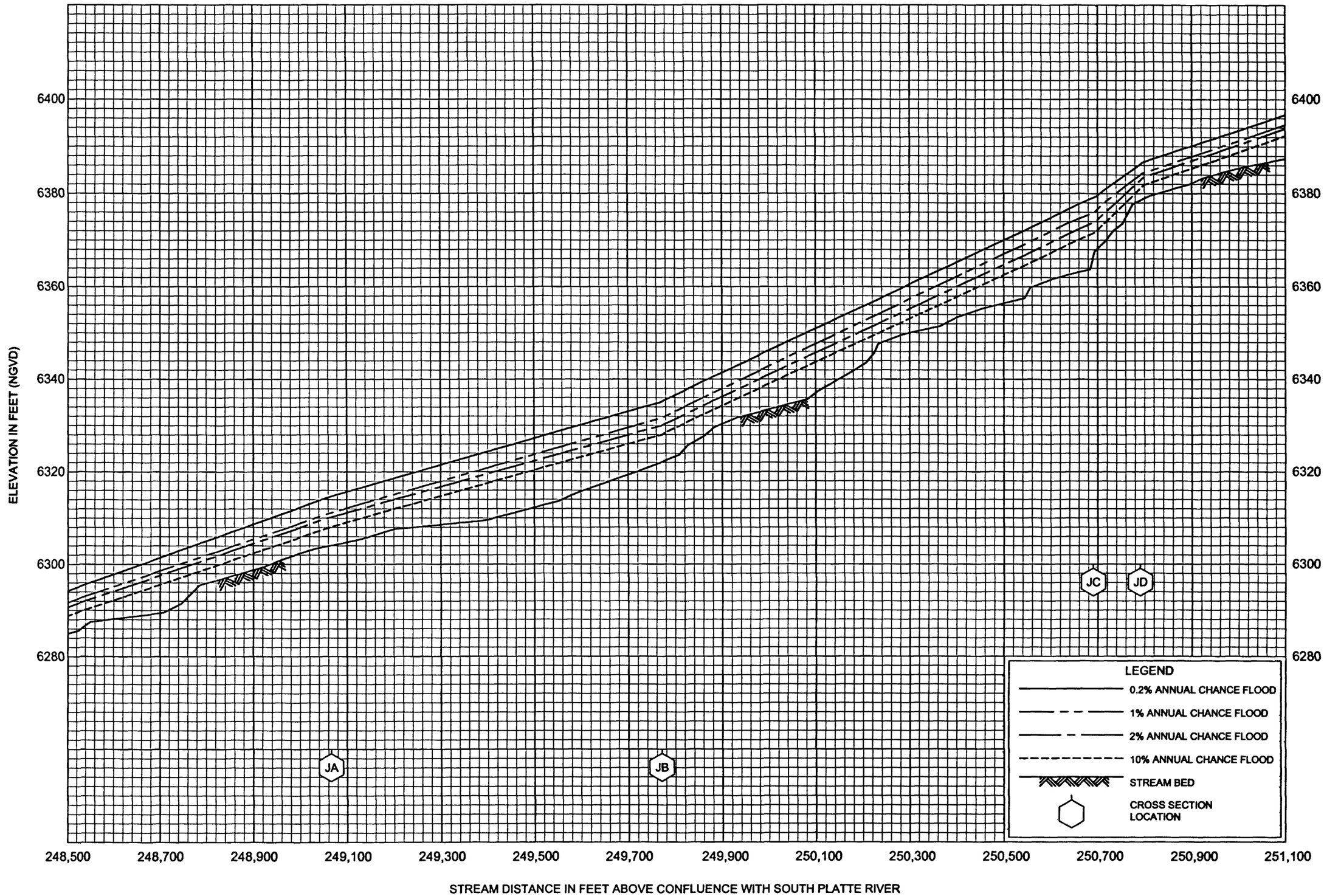

FLOOD PROFILES

BIG THOMPSON RIVER

FEDERAL EMERGENCY MANAGEMENT AGENCY

LARIMER COUNTY, CO

AND INCORPORATED AREAS

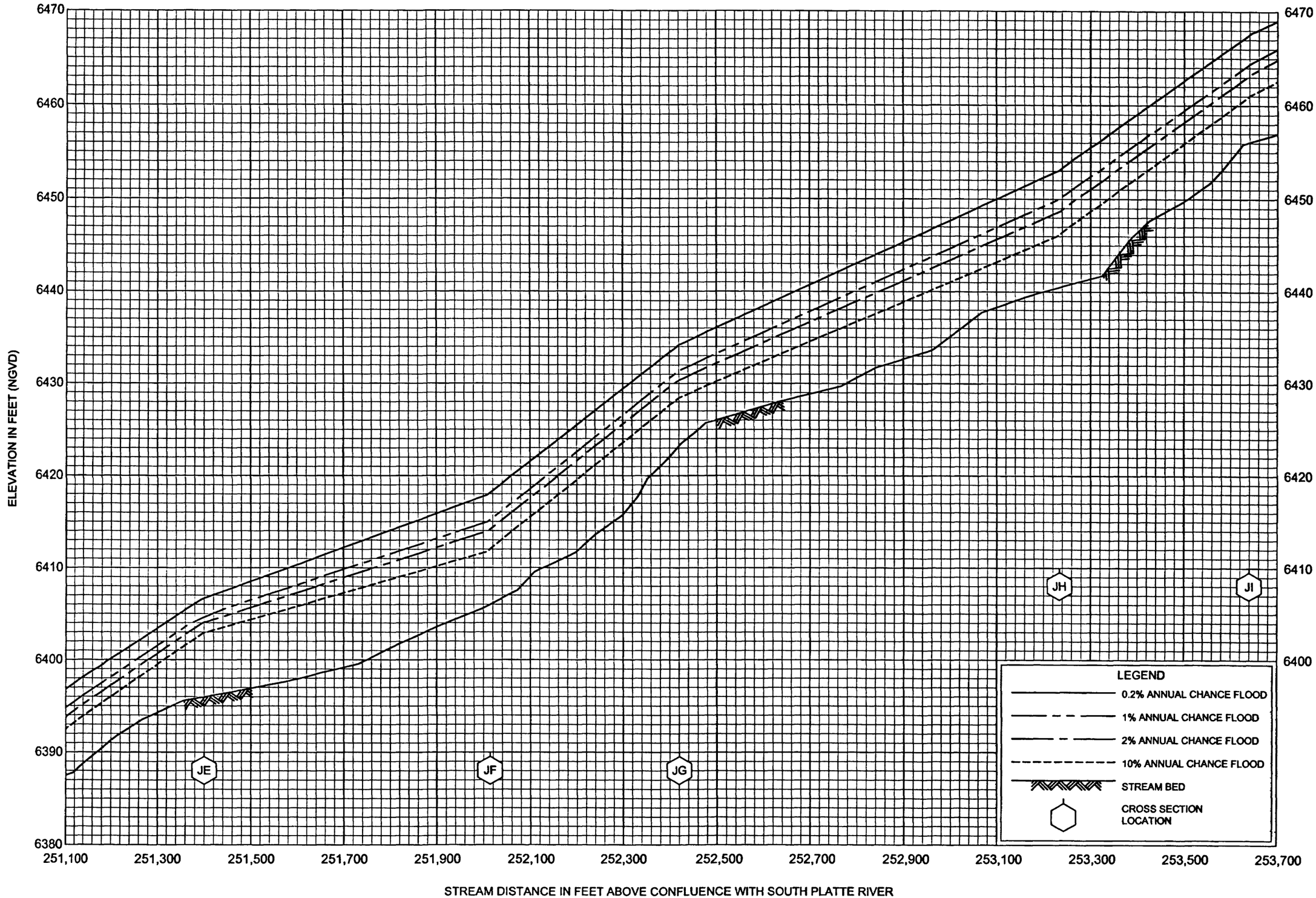

FLOOD PROFILES

BIG THOMPSON RIVER

FEDERAL EMERGENCY MANAGEMENT AGENCY

LARIMER COUNTY, CO

AND INCORPORATED AREAS



FLOOD PROFILES

BIG THOMPSON RIVER

FEDERAL EMERGENCY MANAGEMENT AGENCY

LARIMER COUNTY, CO

AND INCORPORATED AREAS

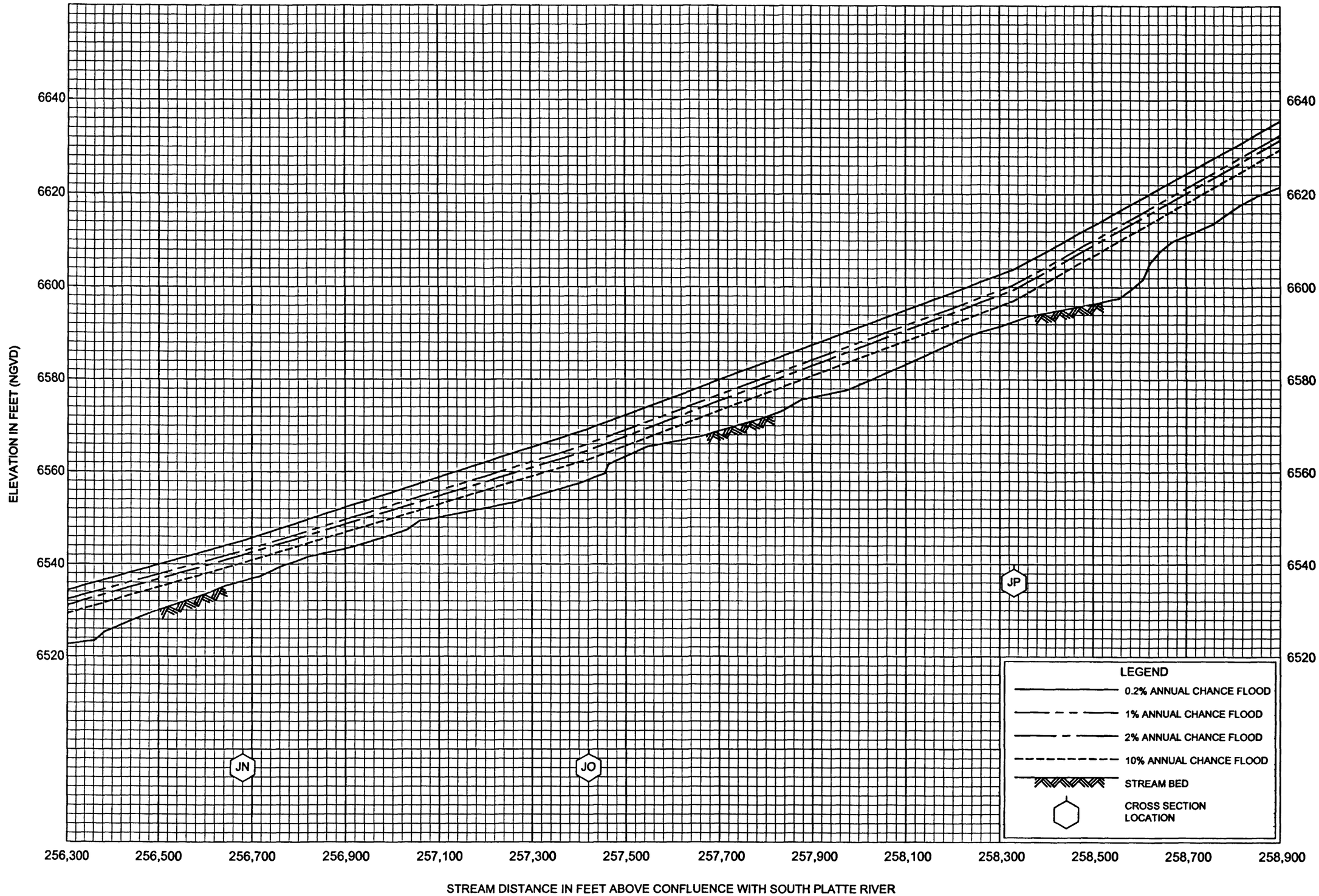

FLOOD PROFILES

BIG THOMPSON RIVER

FEDERAL EMERGENCY MANAGEMENT AGENCY

LARIMER COUNTY, CO

AND INCORPORATED AREAS

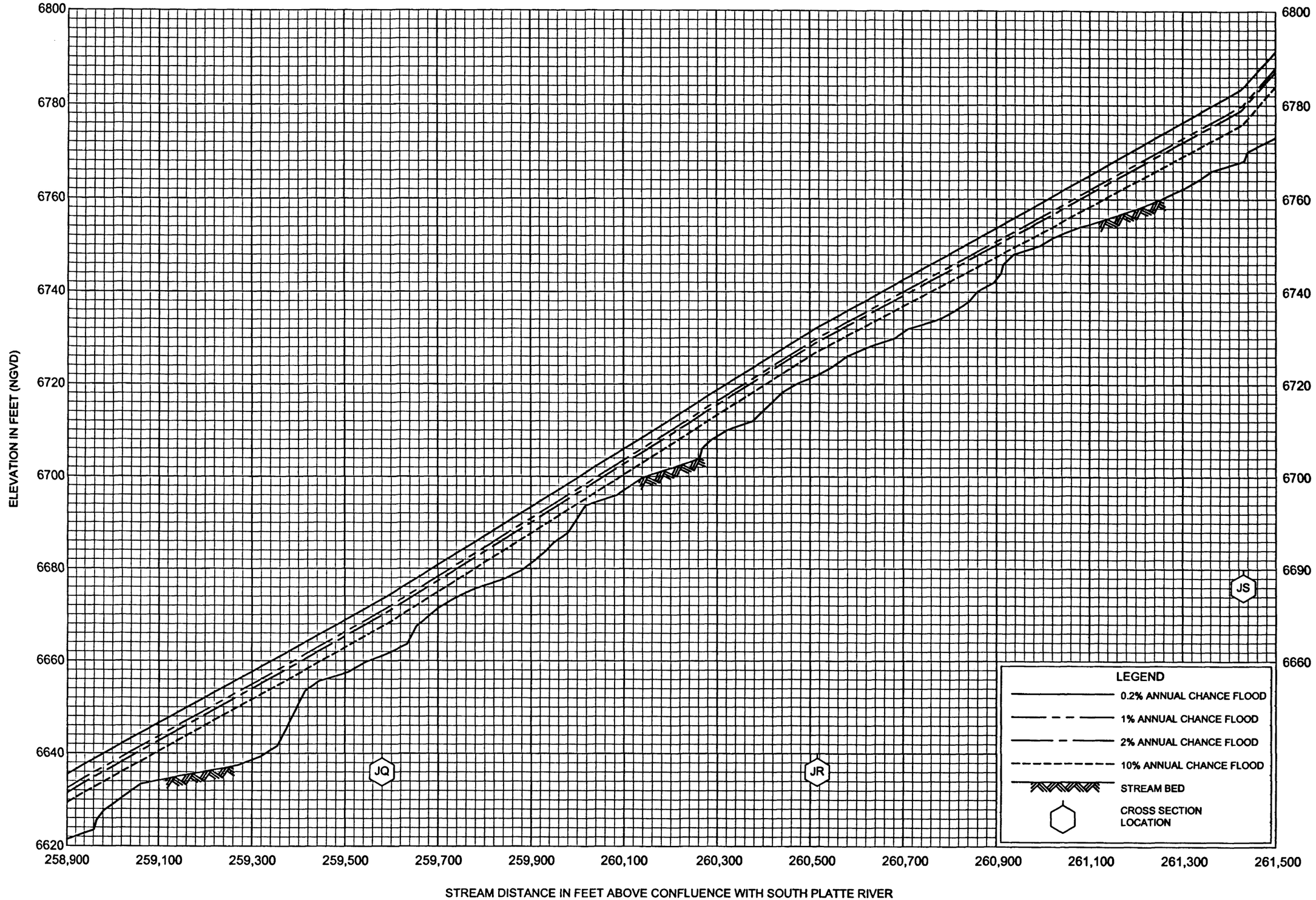

FLOOD PROFILES

BIG THOMPSON RIVER

FEDERAL EMERGENCY MANAGEMENT AGENCY

LARIMER COUNTY, CO

AND INCORPORATED AREAS

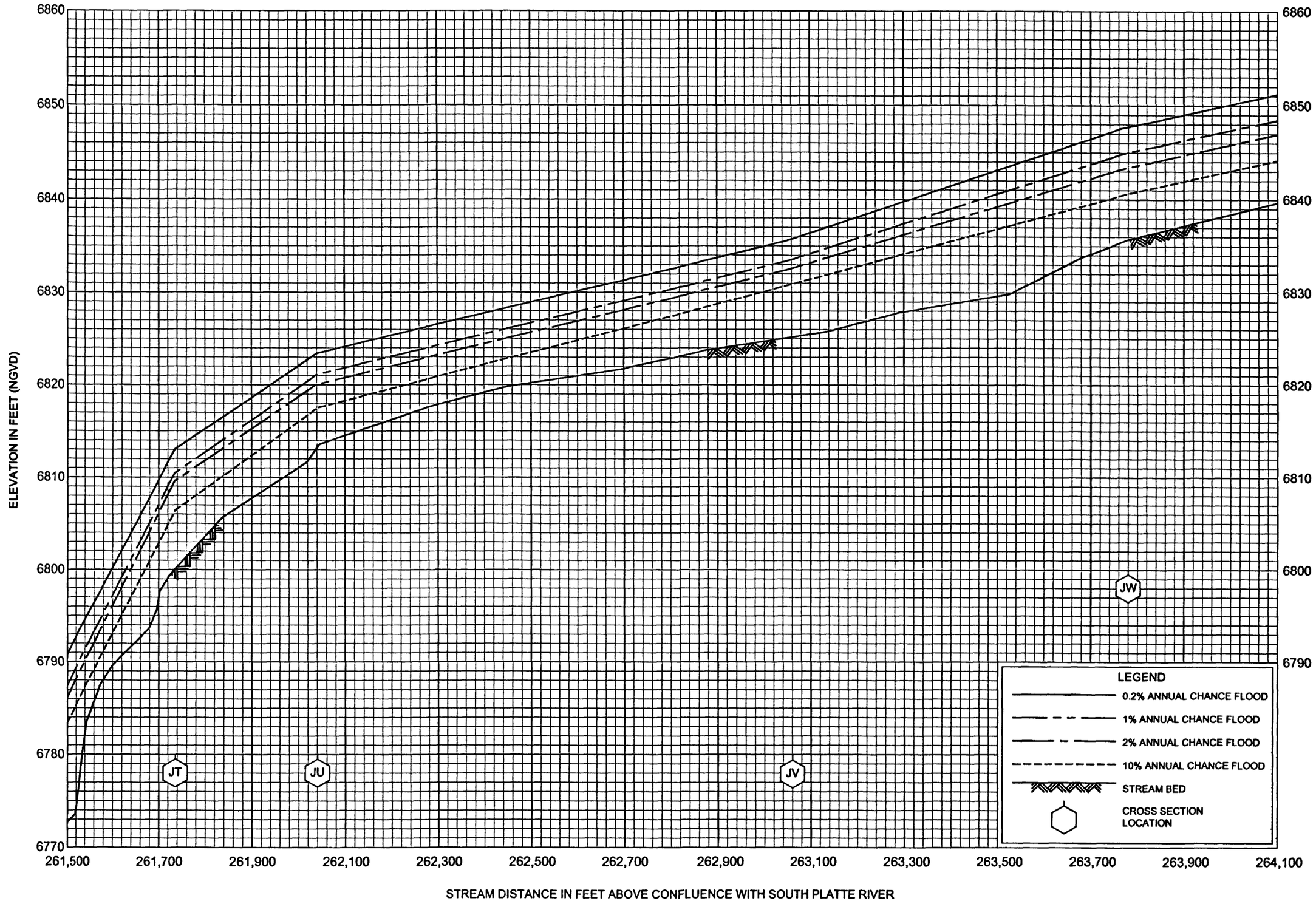

FLOOD PROFILES

BIG THOMPSON RIVER

FEDERAL EMERGENCY MANAGEMENT AGENCY

LARIMER COUNTY, CO

AND INCORPORATED AREAS

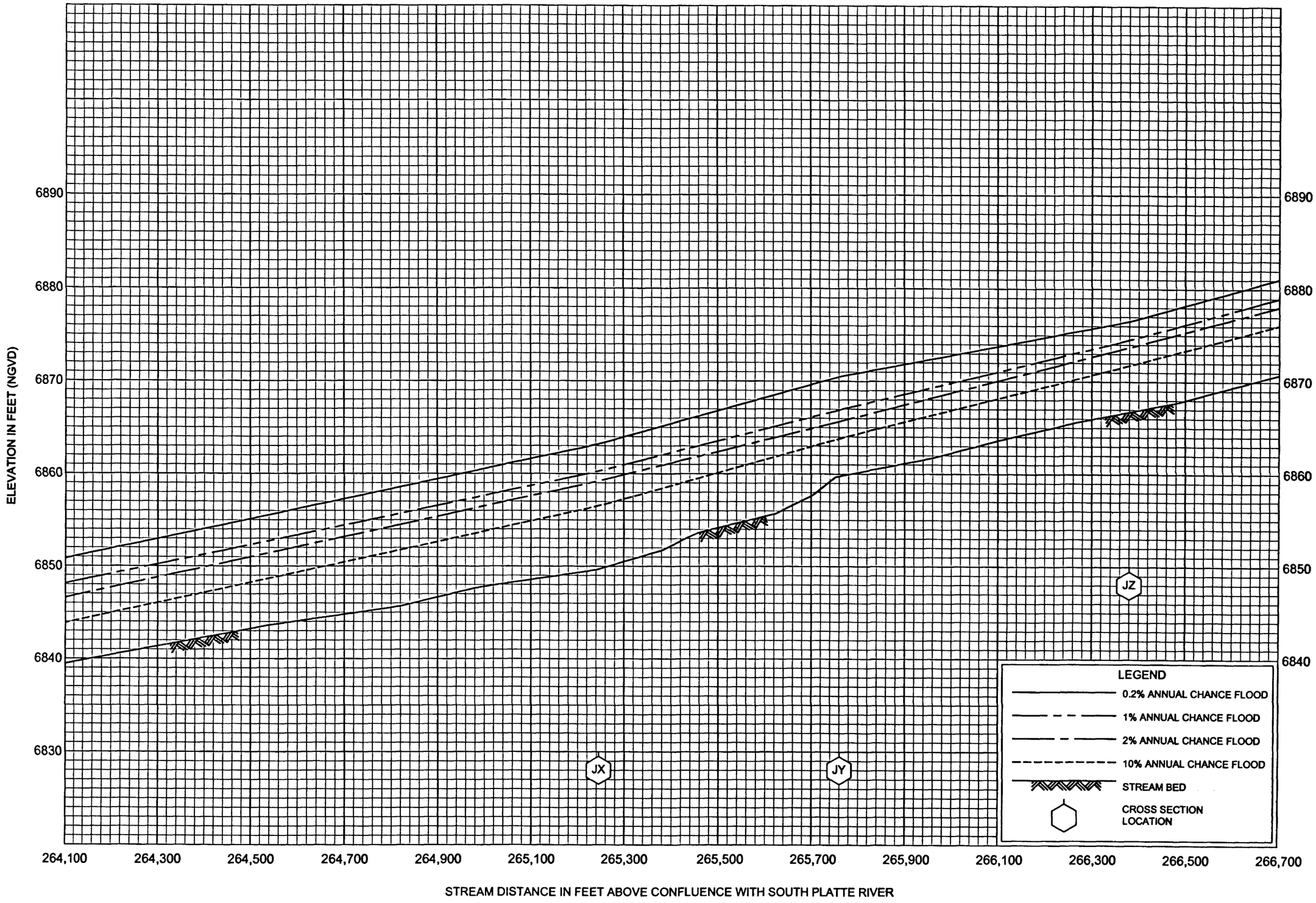

FLOOD PROFILES

BIG THOMPSON RIVER

FEDERAL EMERGENCY MANAGEMENT AGENCY

LARIMER COUNTY, CO

AND INCORPORATED AREAS



FLOOD PROFILES

BIG THOMPSON RIVER

FEDERAL EMERGENCY MANAGEMENT AGENCY

LARIMER COUNTY, CO

AND INCORPORATED AREAS

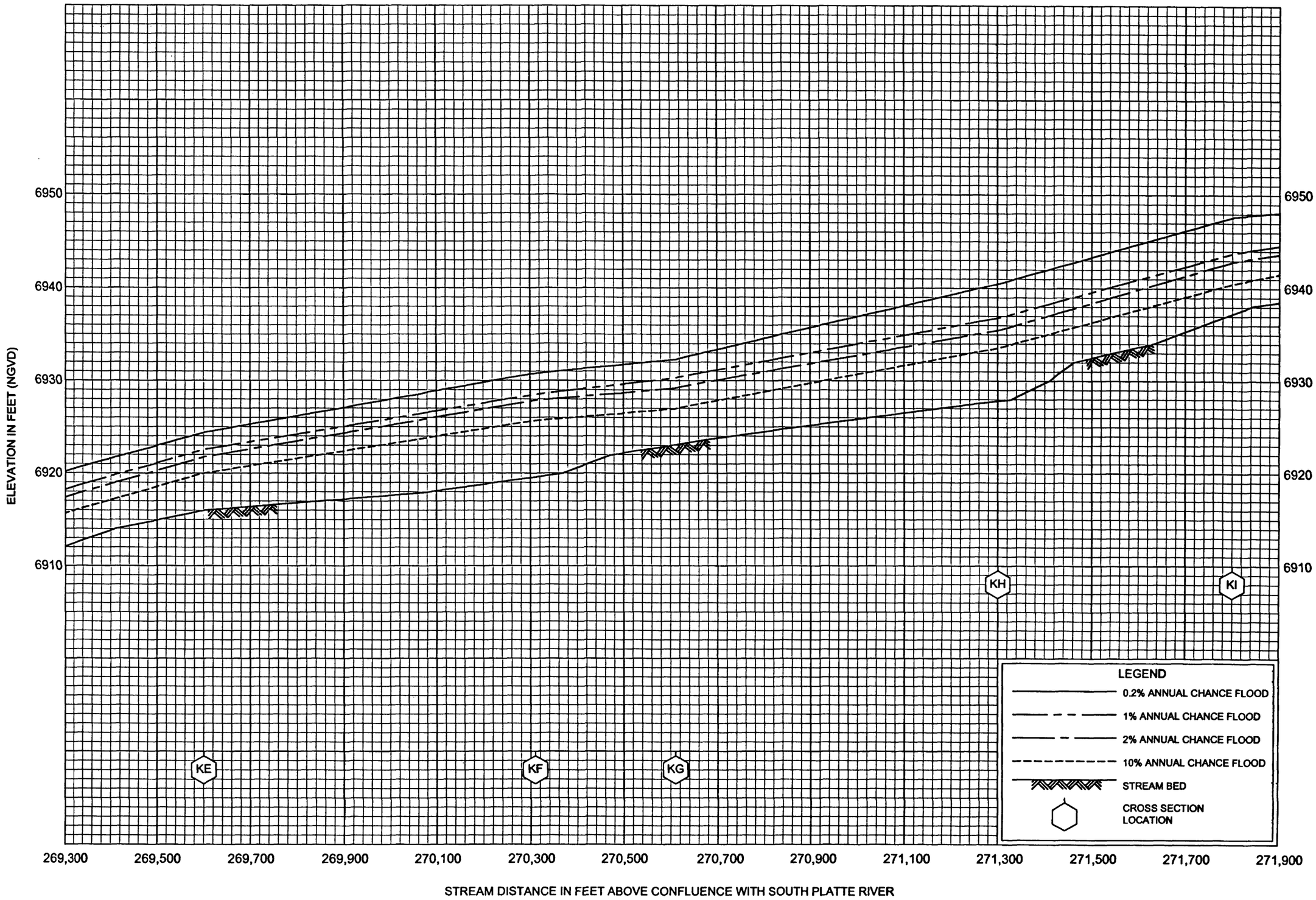

FLOOD PROFILES

BIG THOMPSON RIVER

FEDERAL EMERGENCY MANAGEMENT AGENCY

LARIMER COUNTY, CO

AND INCORPORATED AREAS

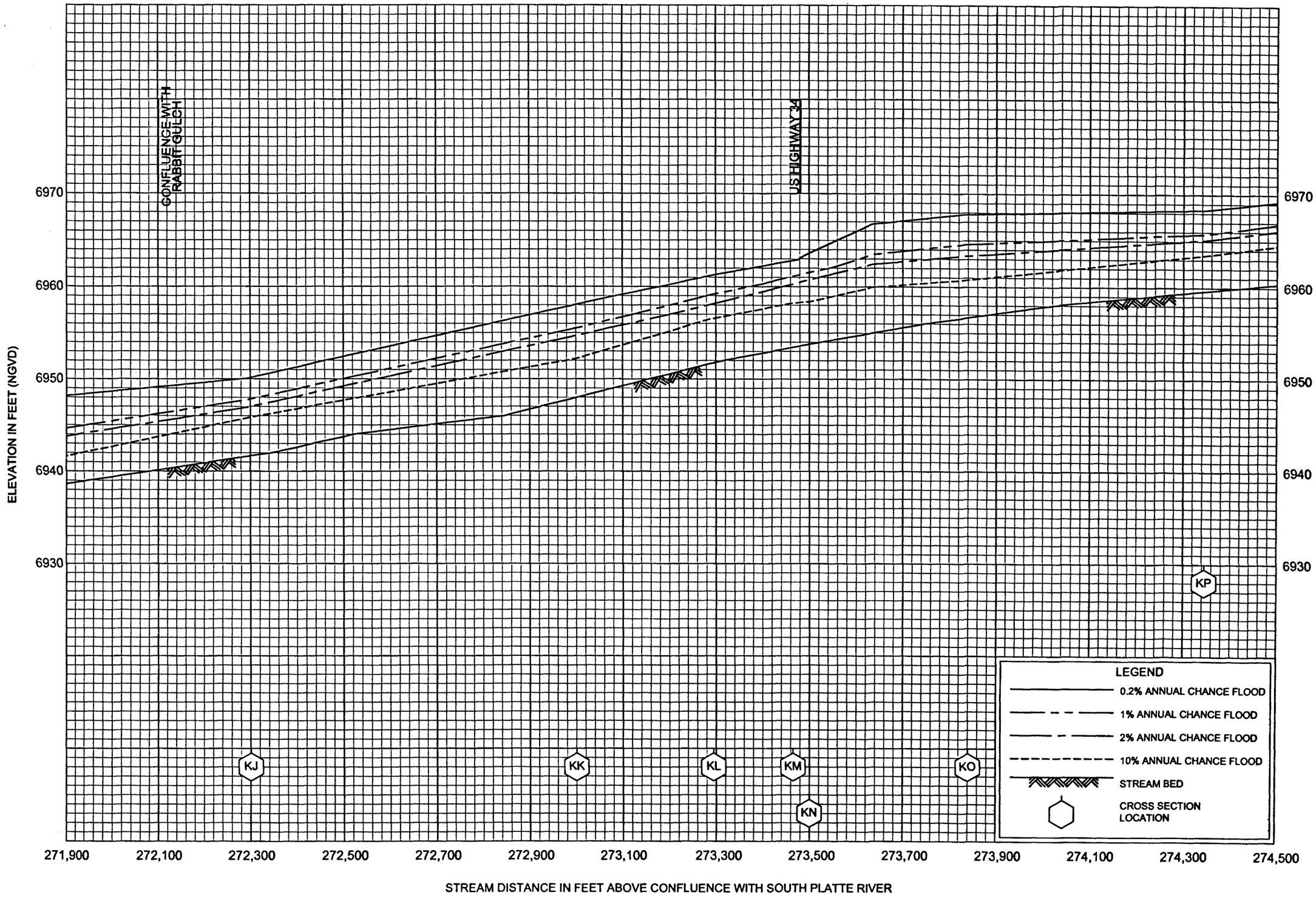

FLOOD PROFILES

BIG THOMPSON RIVER

FEDERAL EMERGENCY MANAGEMENT AGENCY

LARIMER COUNTY, CO

AND INCORPORATED AREAS

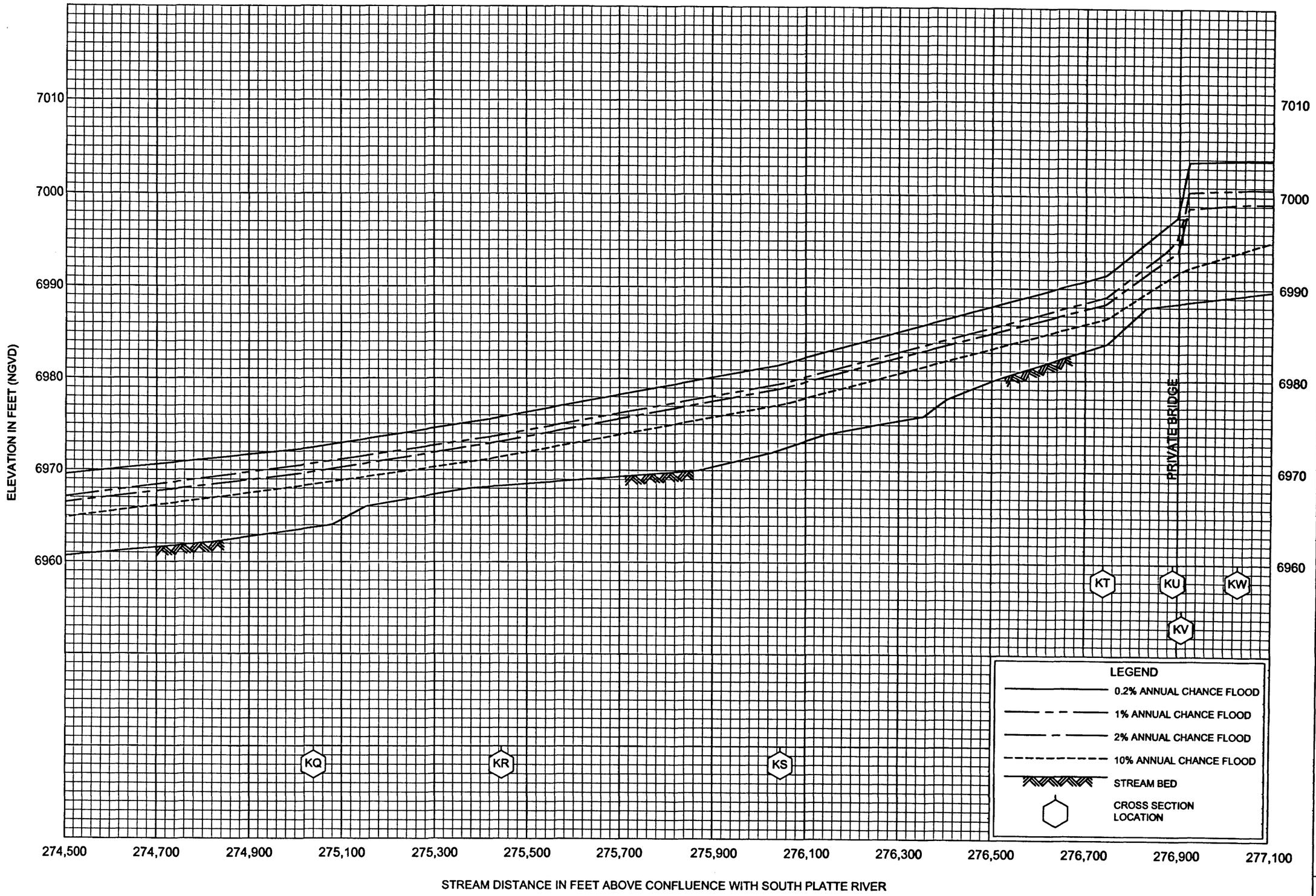

FLOOD PROFILES

BIG THOMPSON RIVER

FEDERAL EMERGENCY MANAGEMENT AGENCY

LARIMER COUNTY, CO

AND INCORPORATED AREAS

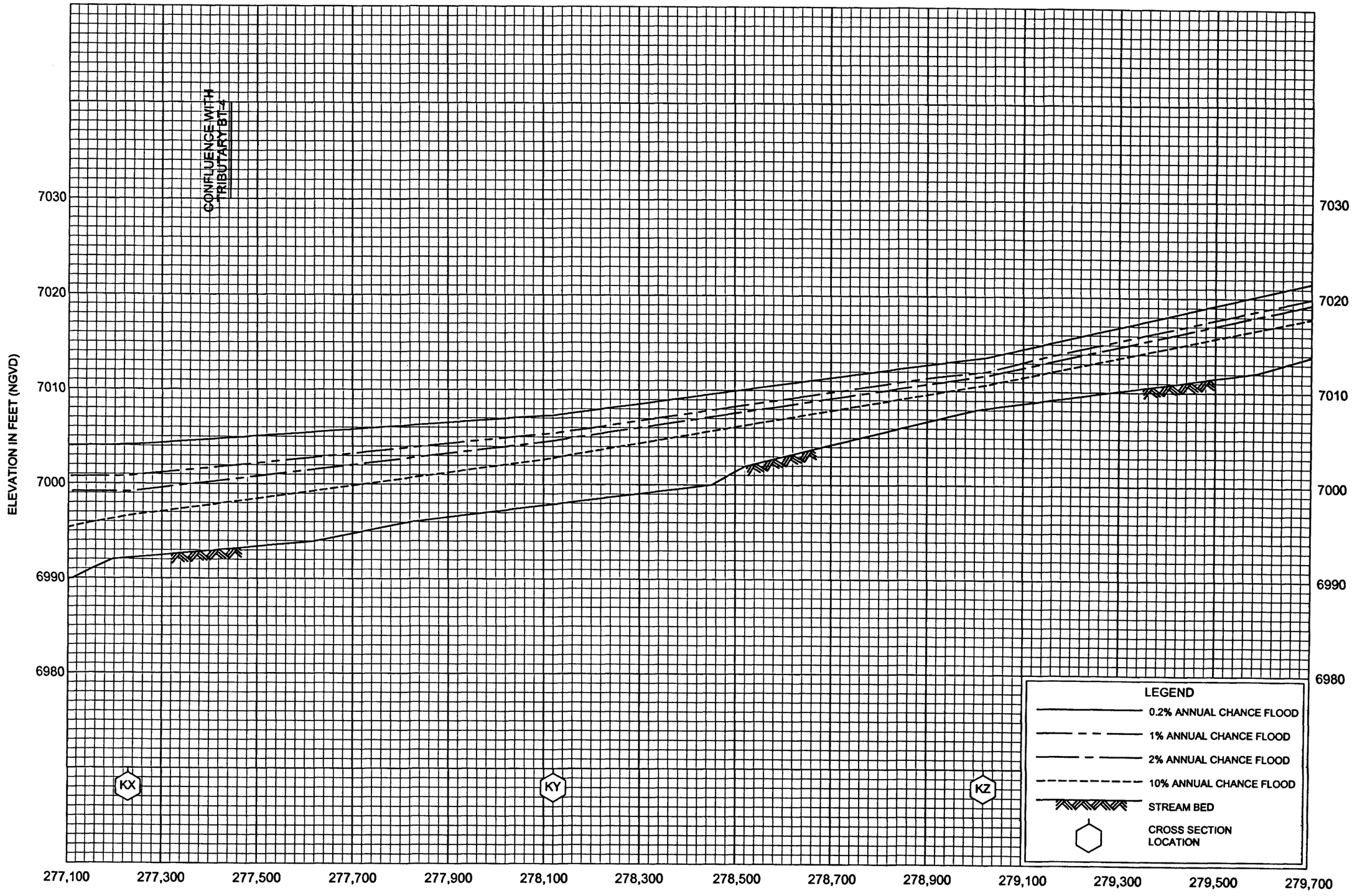

FLOOD PROFILES

BIG THOMPSON RIVER

FEDERAL EMERGENCY MANAGEMENT AGENCY

LARIMER COUNTY, CO

AND INCORPORATED AREAS

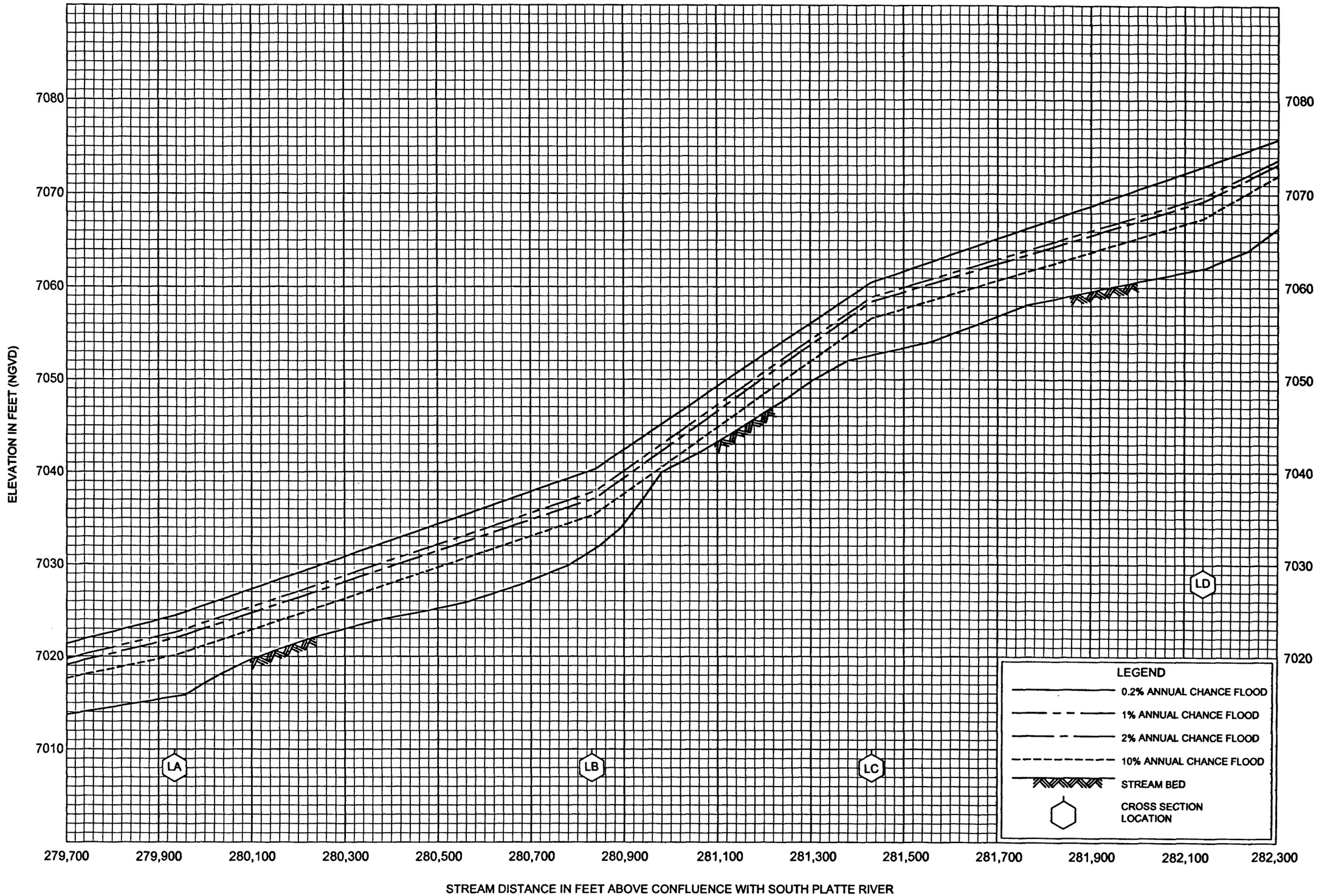

FLOOD PROFILES

BIG THOMPSON RIVER

FEDERAL EMERGENCY MANAGEMENT AGENCY

LARIMER COUNTY, CO

AND INCORPORATED AREAS

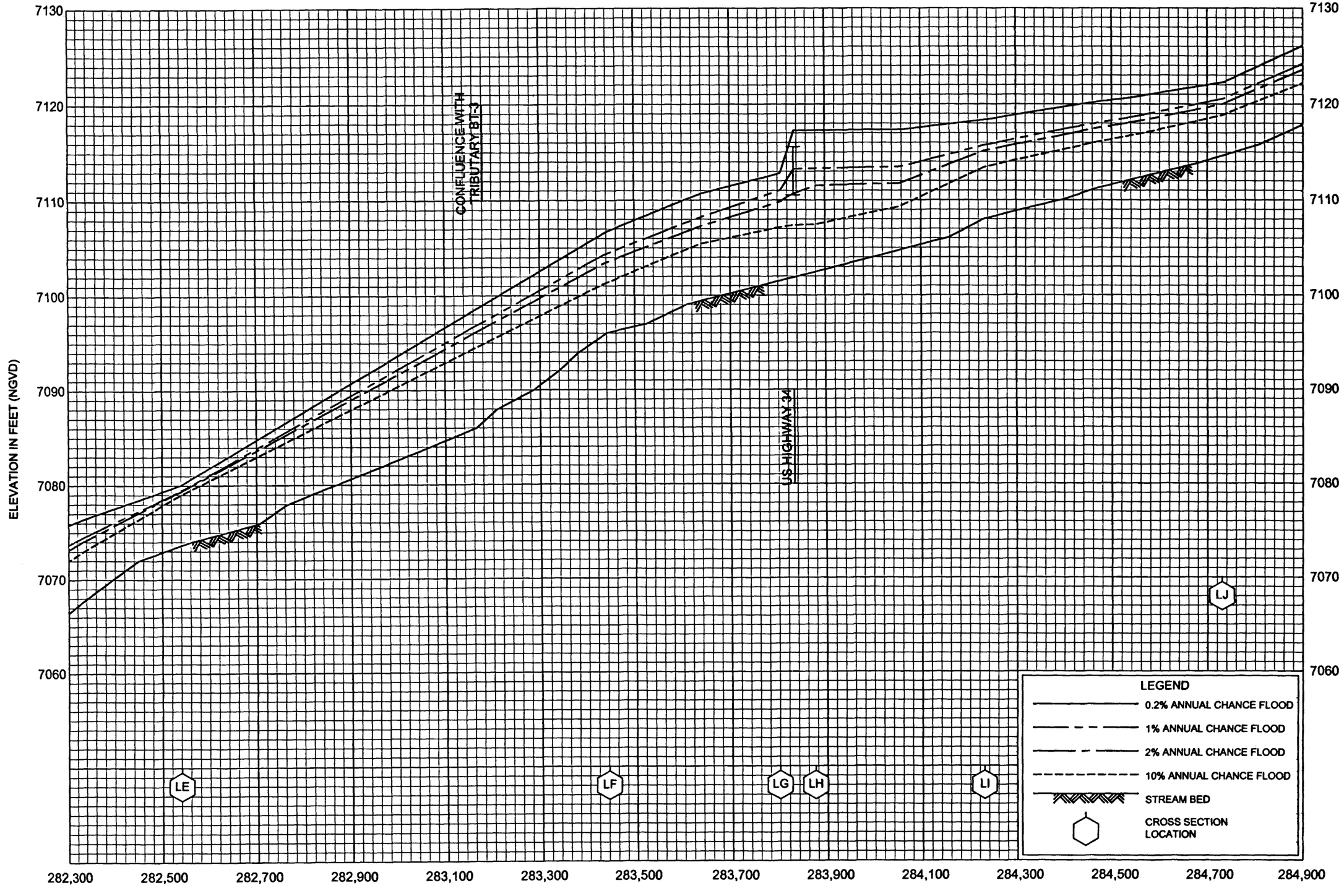

FLOOD PROFILES

BIG THOMPSON RIVER

FEDERAL EMERGENCY MANAGEMENT AGENCY

LARIMER COUNTY, CO

AND INCORPORATED AREAS

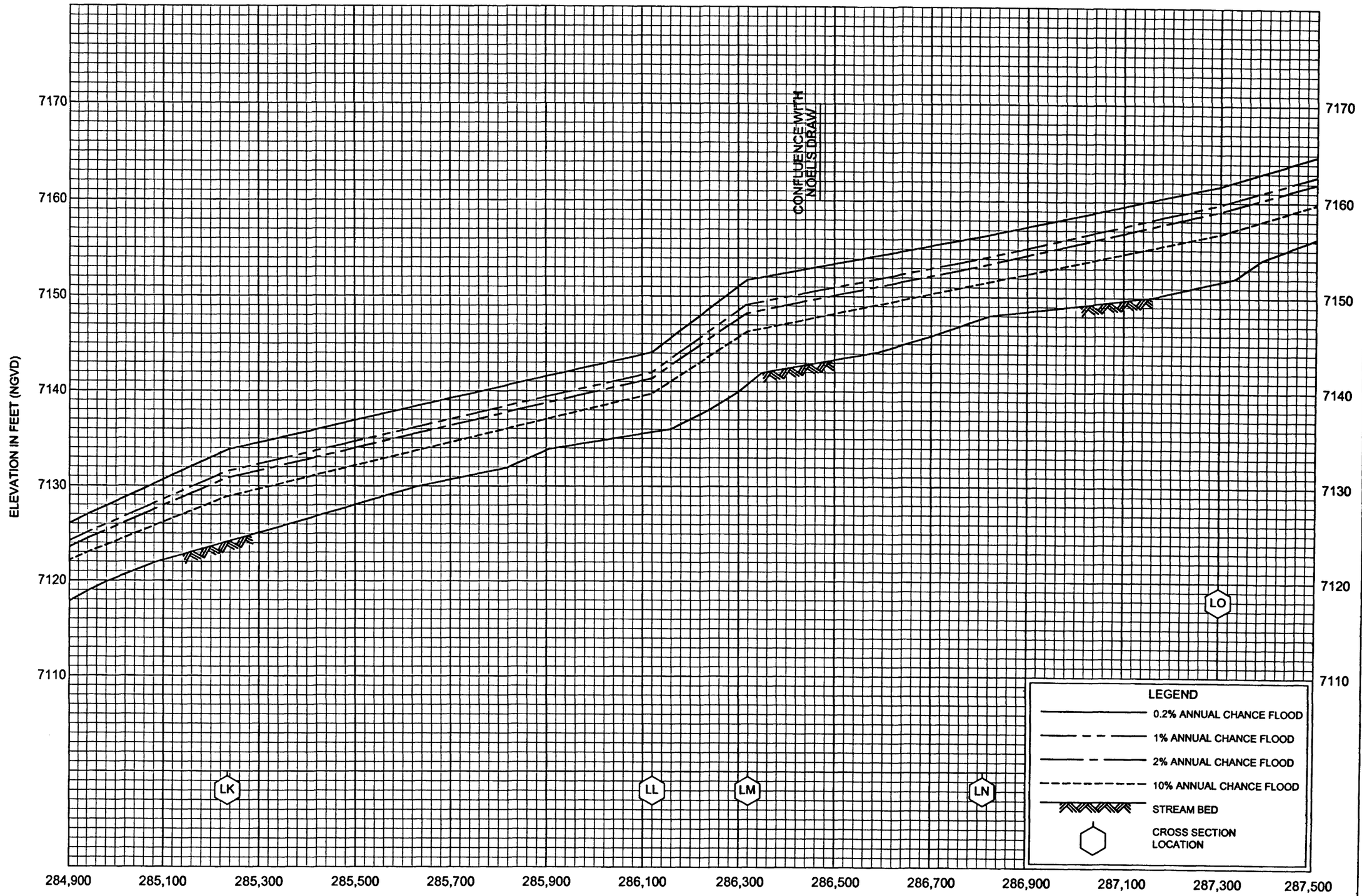

FLOOD PROFILES

BIG THOMPSON RIVER

FEDERAL EMERGENCY MANAGEMENT AGENCY

LARIMER COUNTY, CO

AND INCORPORATED AREAS

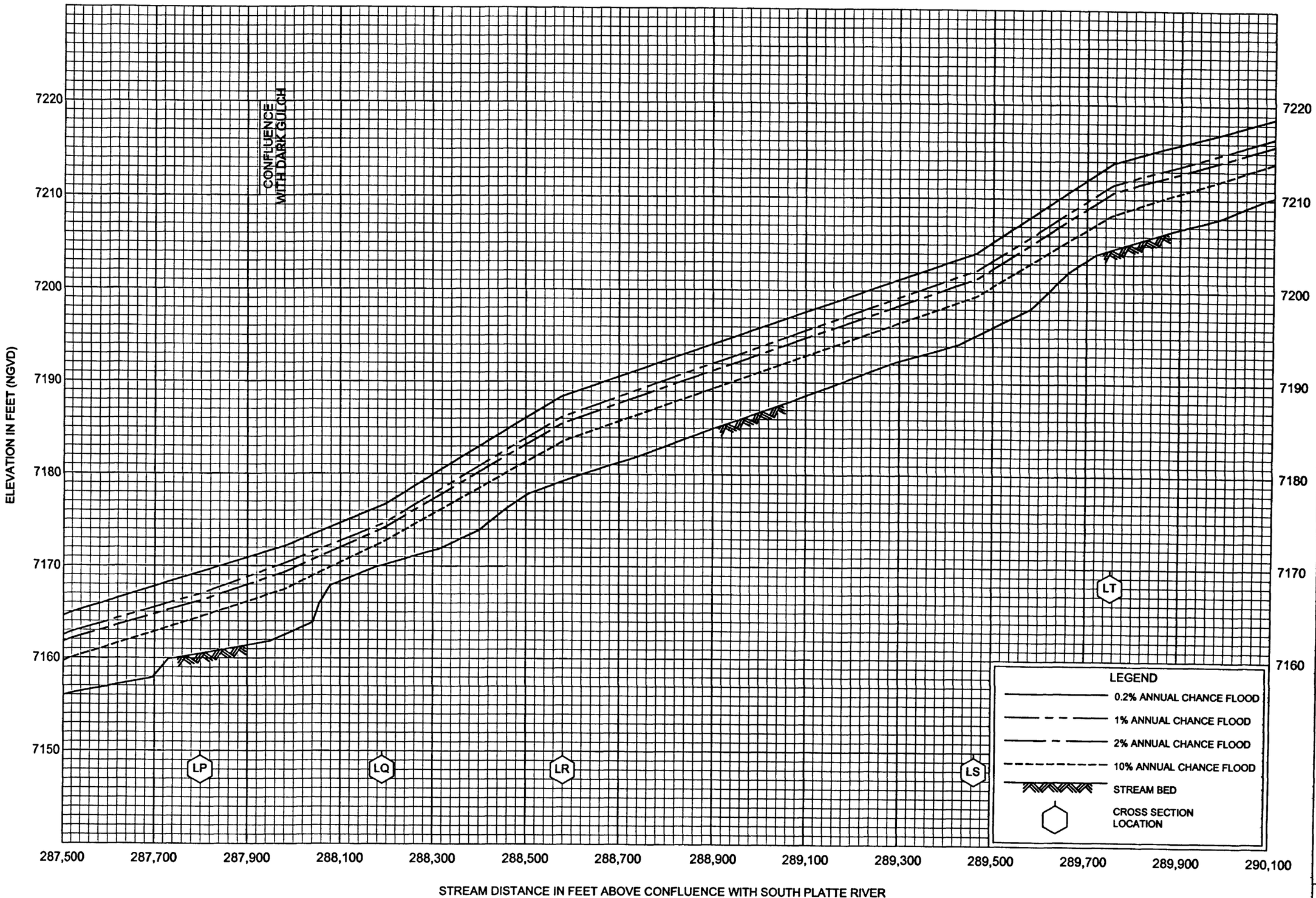

FLOOD PROFILES

BIG THOMPSON RIVER

FEDERAL EMERGENCY MANAGEMENT AGENCY

LARIMER COUNTY, CO

AND INCORPORATED AREAS

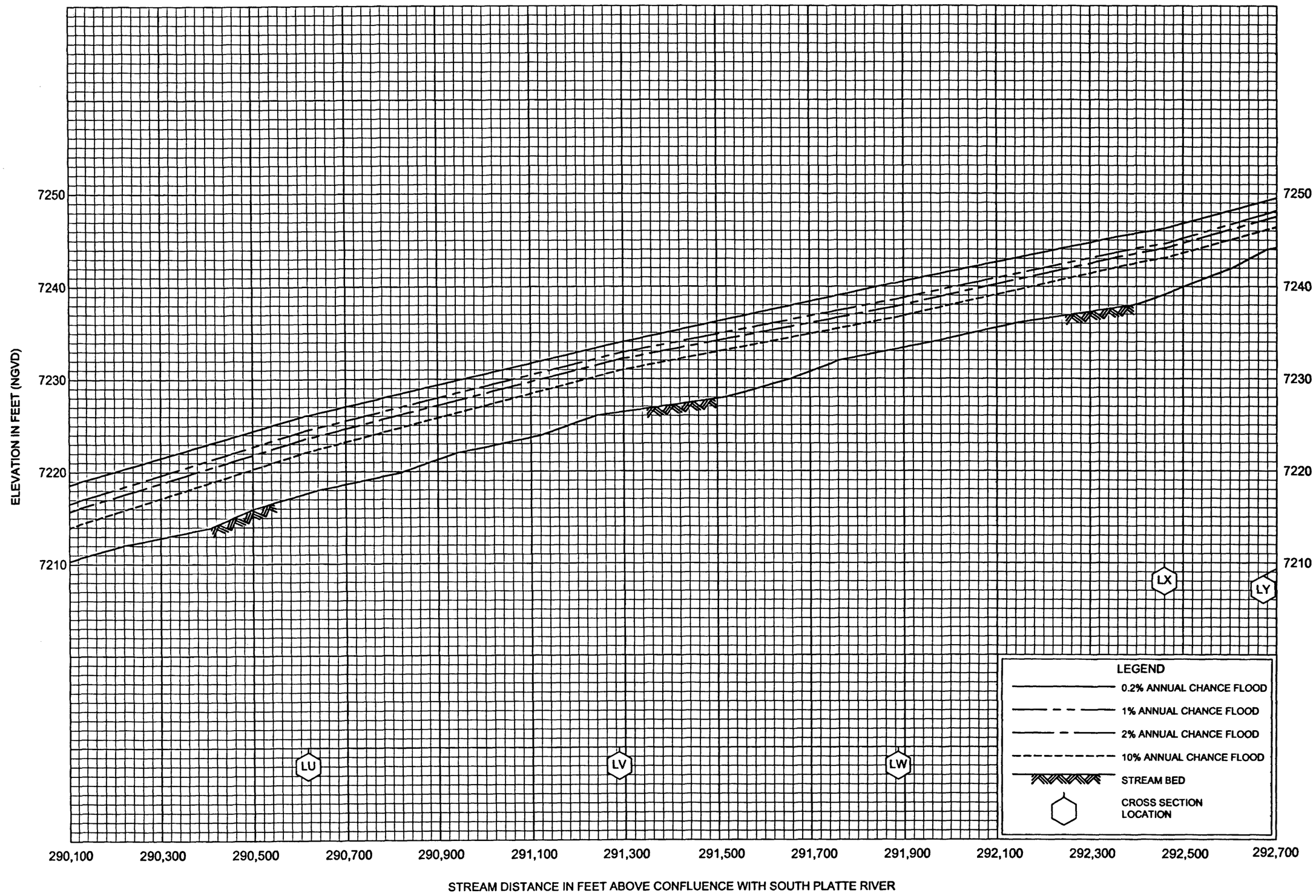

FLOOD PROFILES

BIG THOMPSON RIVER

FEDERAL EMERGENCY MANAGEMENT AGENCY

LARIMER COUNTY, CO

AND INCORPORATED AREAS

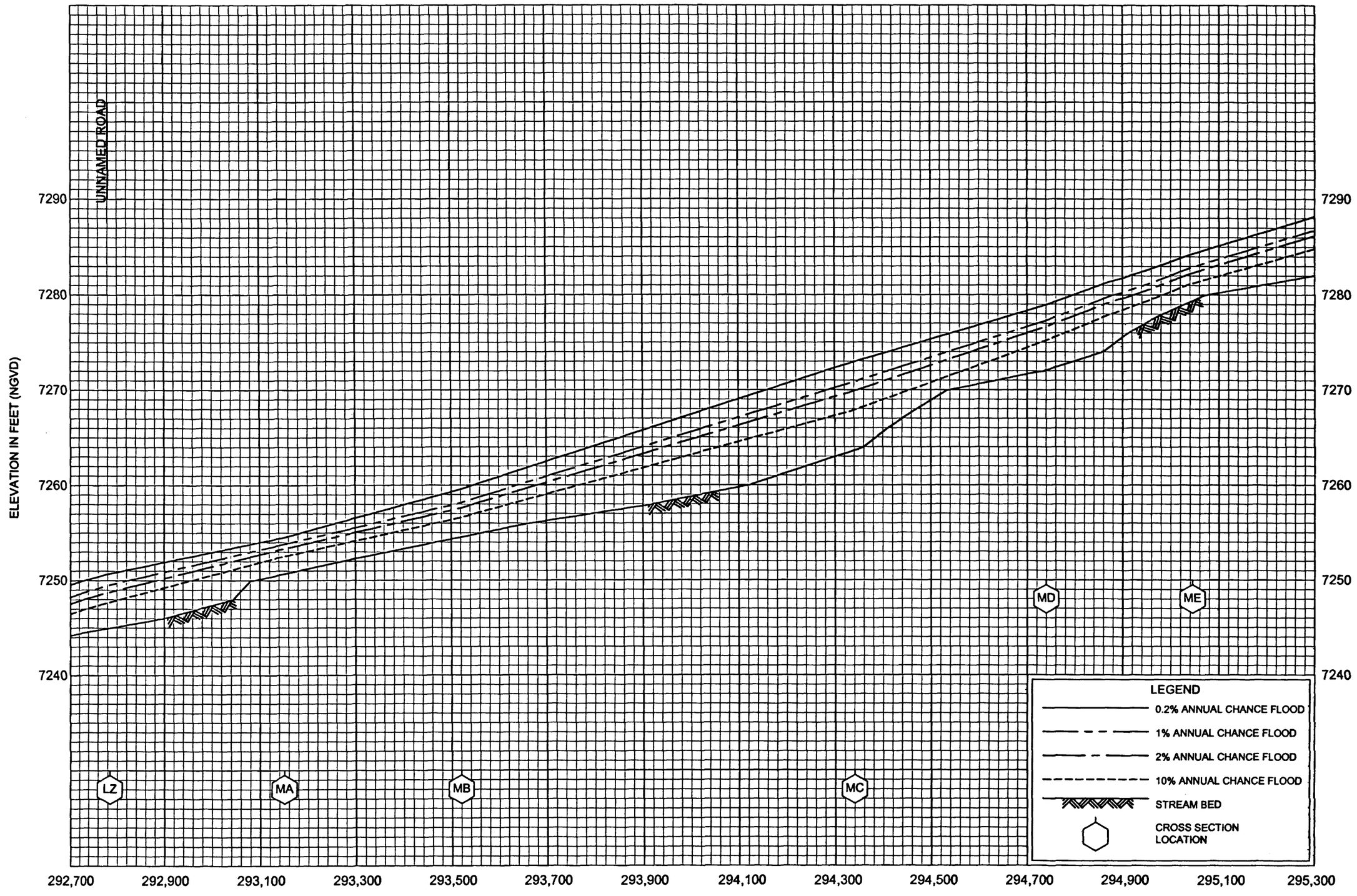

FLOOD PROFILES

BIG THOMPSON RIVER

FEDERAL EMERGENCY MANAGEMENT AGENCY

LARIMER COUNTY, CO

AND INCORPORATED AREAS

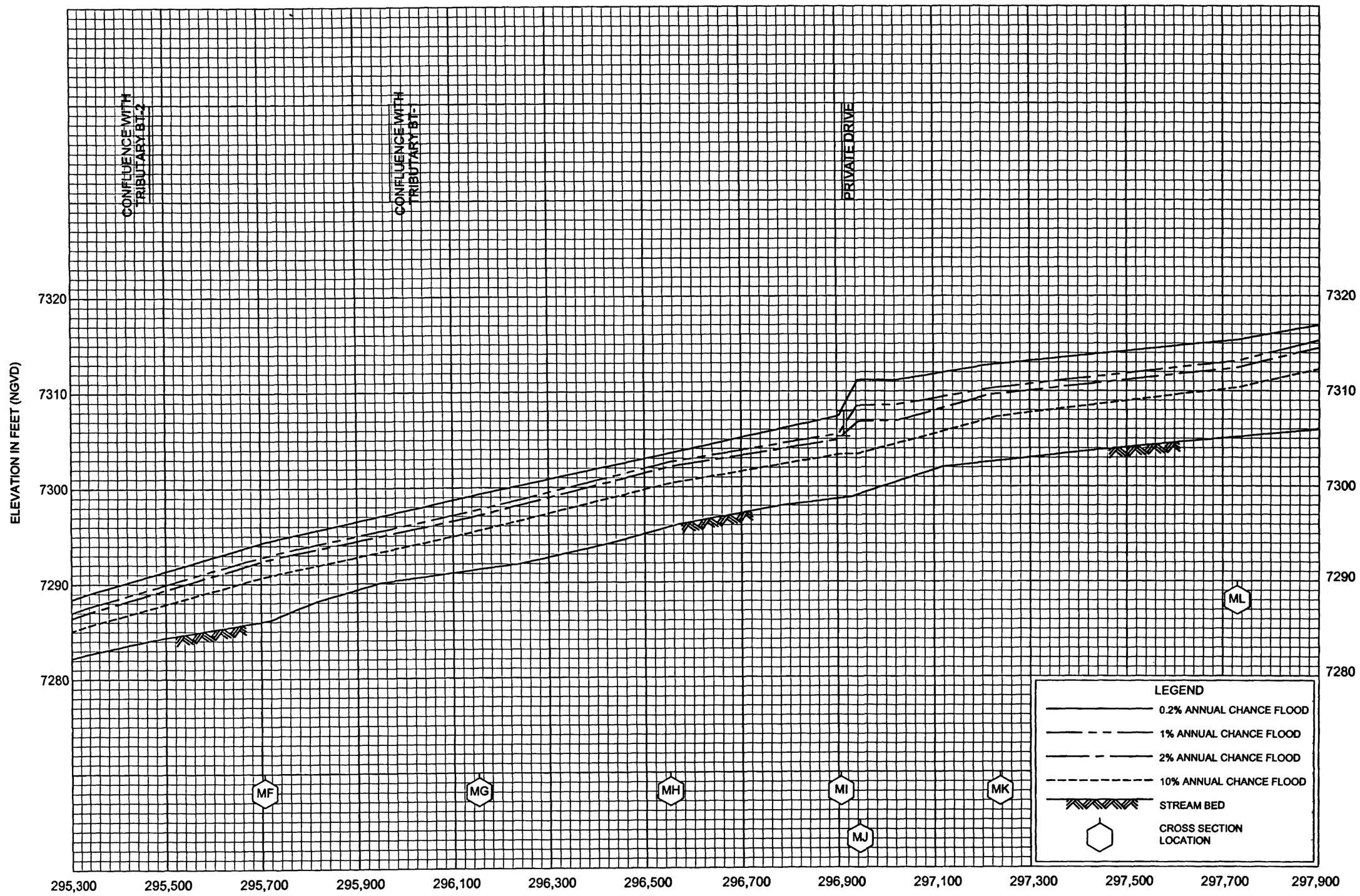

FLOOD PROFILES

BIG THOMPSON RIVER

FEDERAL EMERGENCY MANAGEMENT AGENCY

LARIMER COUNTY, CO

AND INCORPORATED AREAS



FLOOD PROFILES

BIG THOMPSON RIVER

FEDERAL EMERGENCY MANAGEMENT AGENCY

LARIMER COUNTY, CO

AND INCORPORATED AREAS

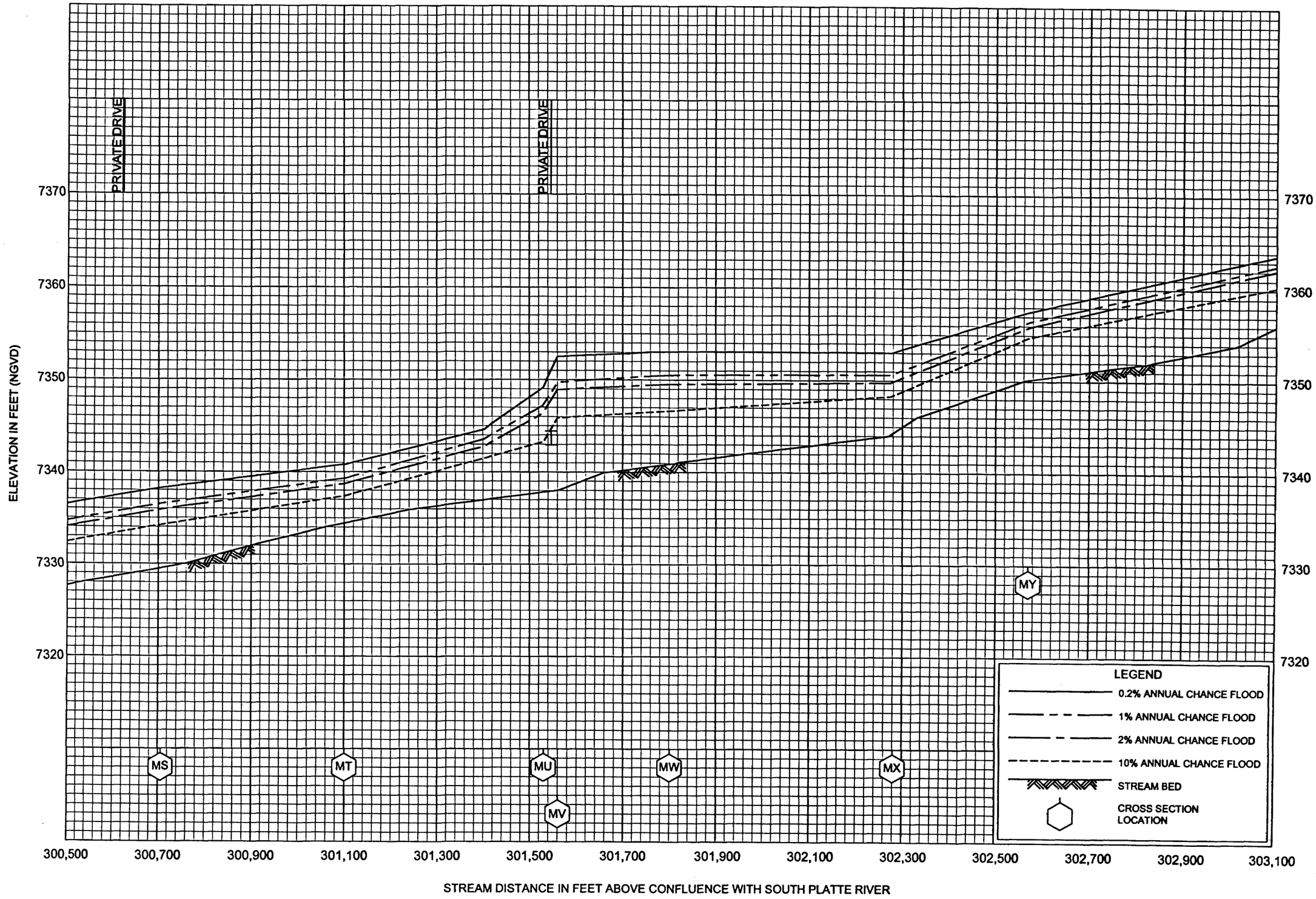

FLOOD PROFILES

BIG THOMPSON RIVER

FEDERAL EMERGENCY MANAGEMENT AGENCY

LARIMER COUNTY, CO

AND INCORPORATED AREAS



FLOOD PROFILES

BIG THOMPSON RIVER

FEDERAL EMERGENCY MANAGEMENT AGENCY

LARIMER COUNTY, CO

AND INCORPORATED AREAS

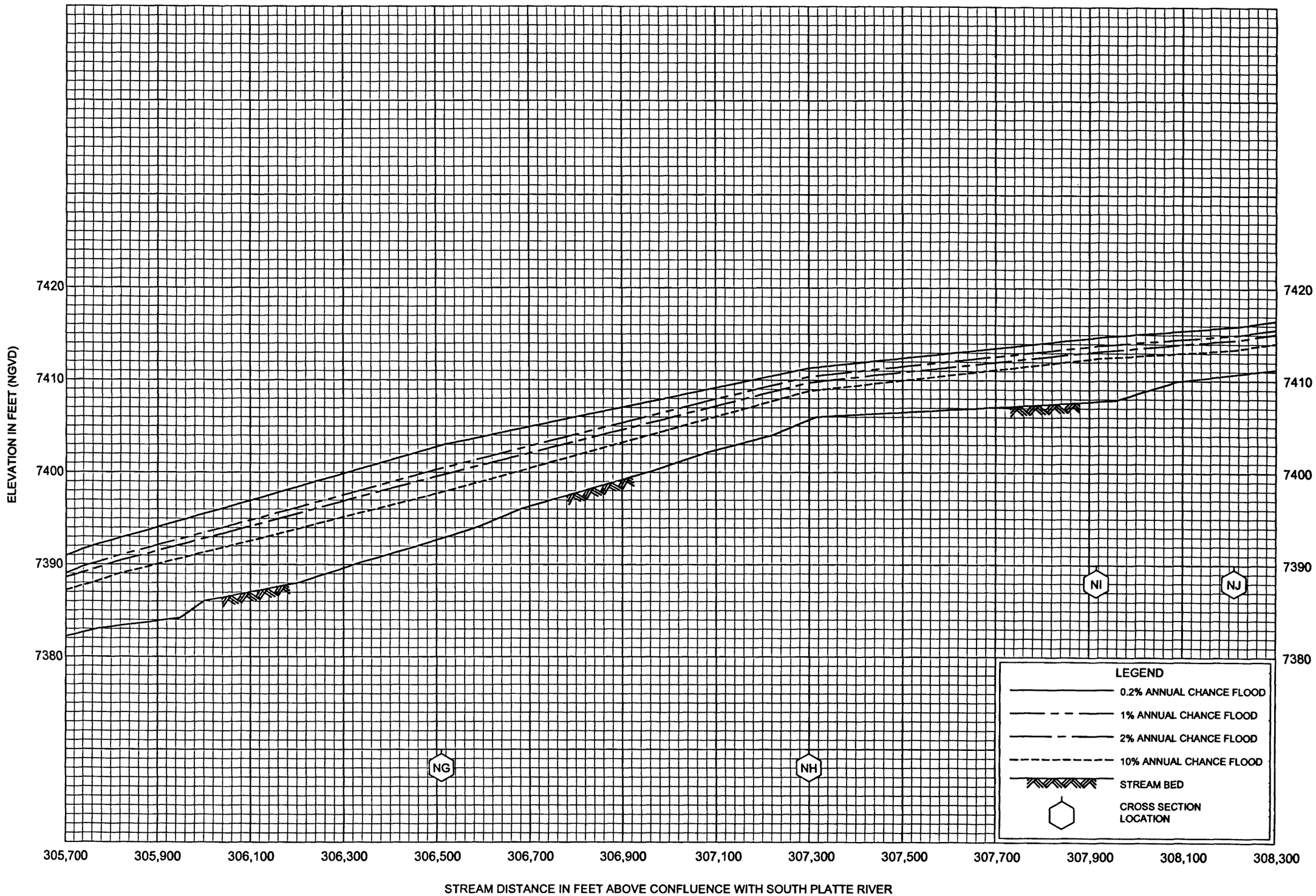

FLOOD PROFILES

BIG THOMPSON RIVER

FEDERAL EMERGENCY MANAGEMENT AGENCY

LARIMER COUNTY, CO

AND INCORPORATED AREAS

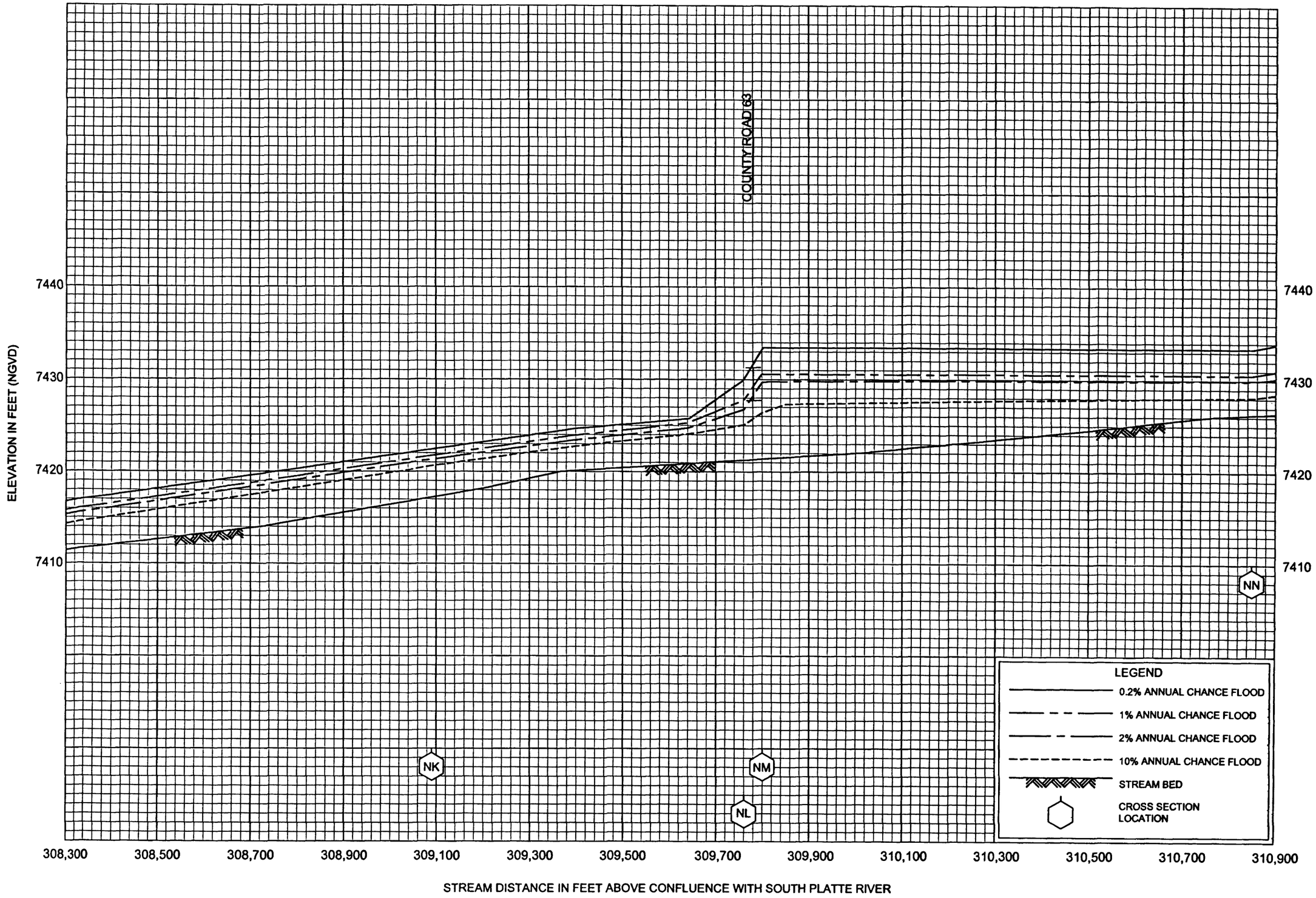

FLOOD PROFILES

BIG THOMPSON RIVER

FEDERAL EMERGENCY MANAGEMENT AGENCY

LARIMER COUNTY, CO

AND INCORPORATED AREAS

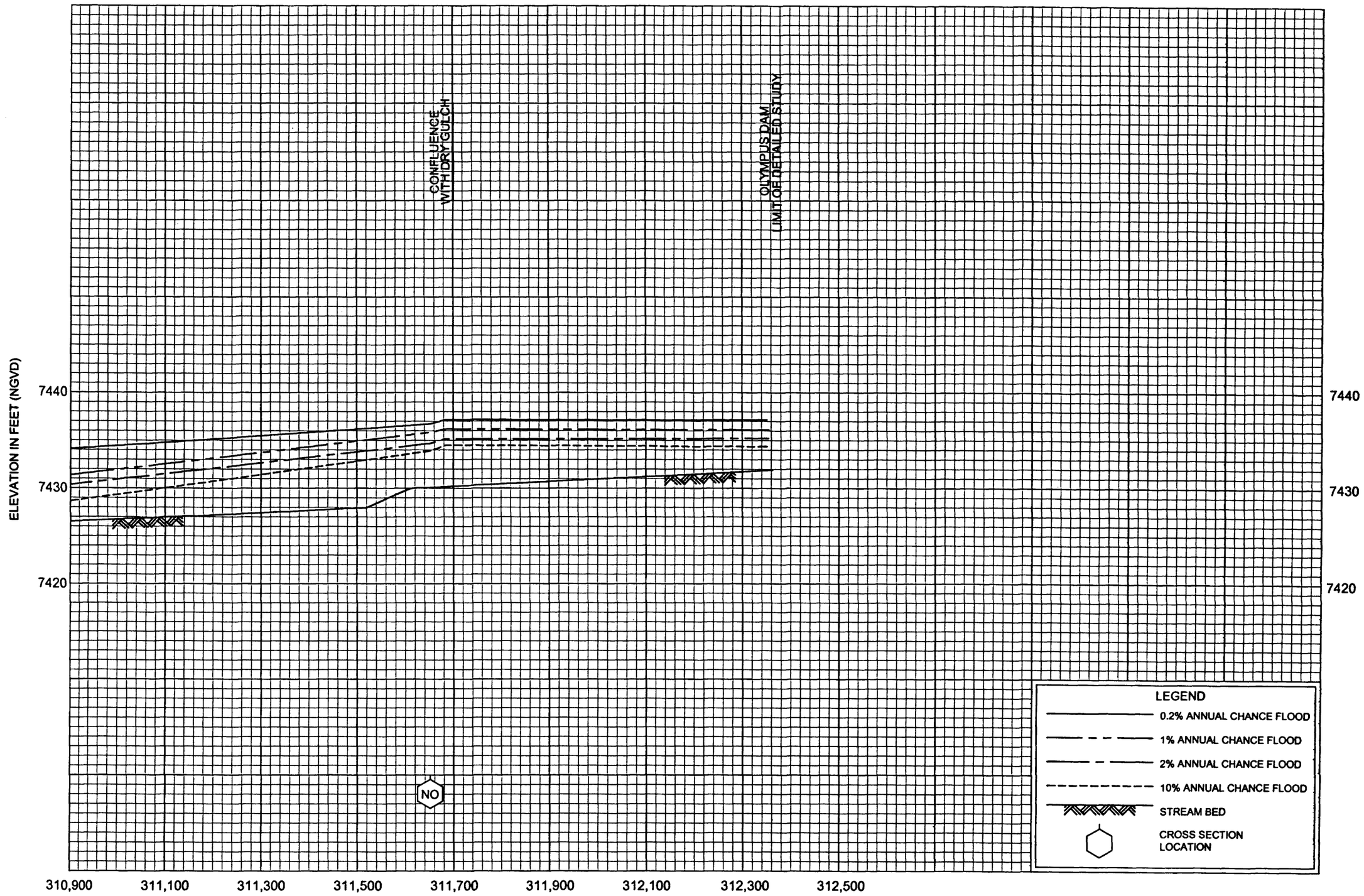

FLOOD PROFILES

BIG THOMPSON RIVER

FEDERAL EMERGENCY MANAGEMENT AGENCY

LARIMER COUNTY, CO

AND INCORPORATED AREAS



FLOOD PROFILES

BIG THOMPSON RIVER

FEDERAL EMERGENCY MANAGEMENT AGENCY

LARIMER COUNTY, CO

AND INCORPORATED AREAS

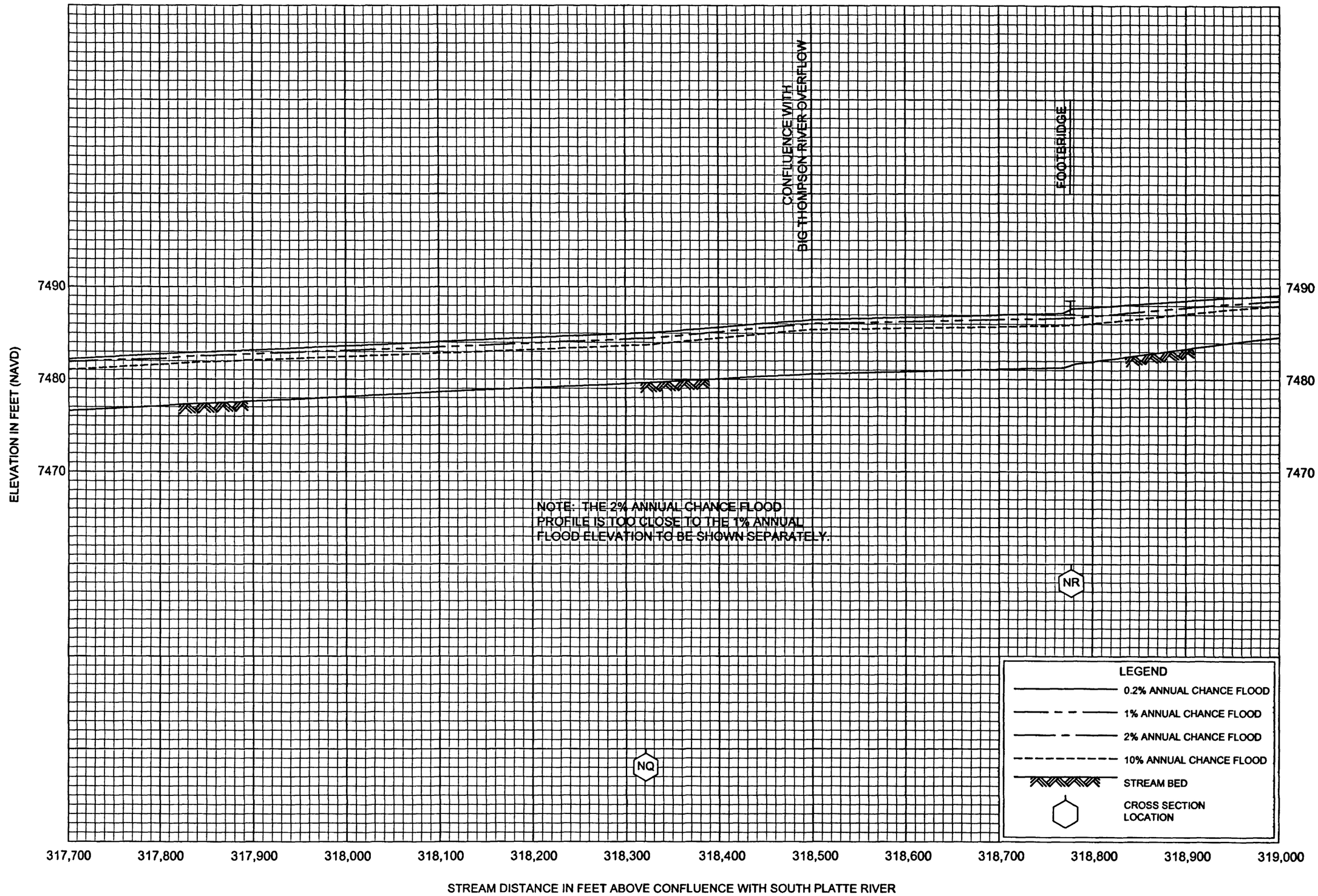

FLOOD PROFILES

BIG THOMPSON RIVER

FEDERAL EMERGENCY MANAGEMENT AGENCY

LARIMER COUNTY, CO

AND INCORPORATED AREAS

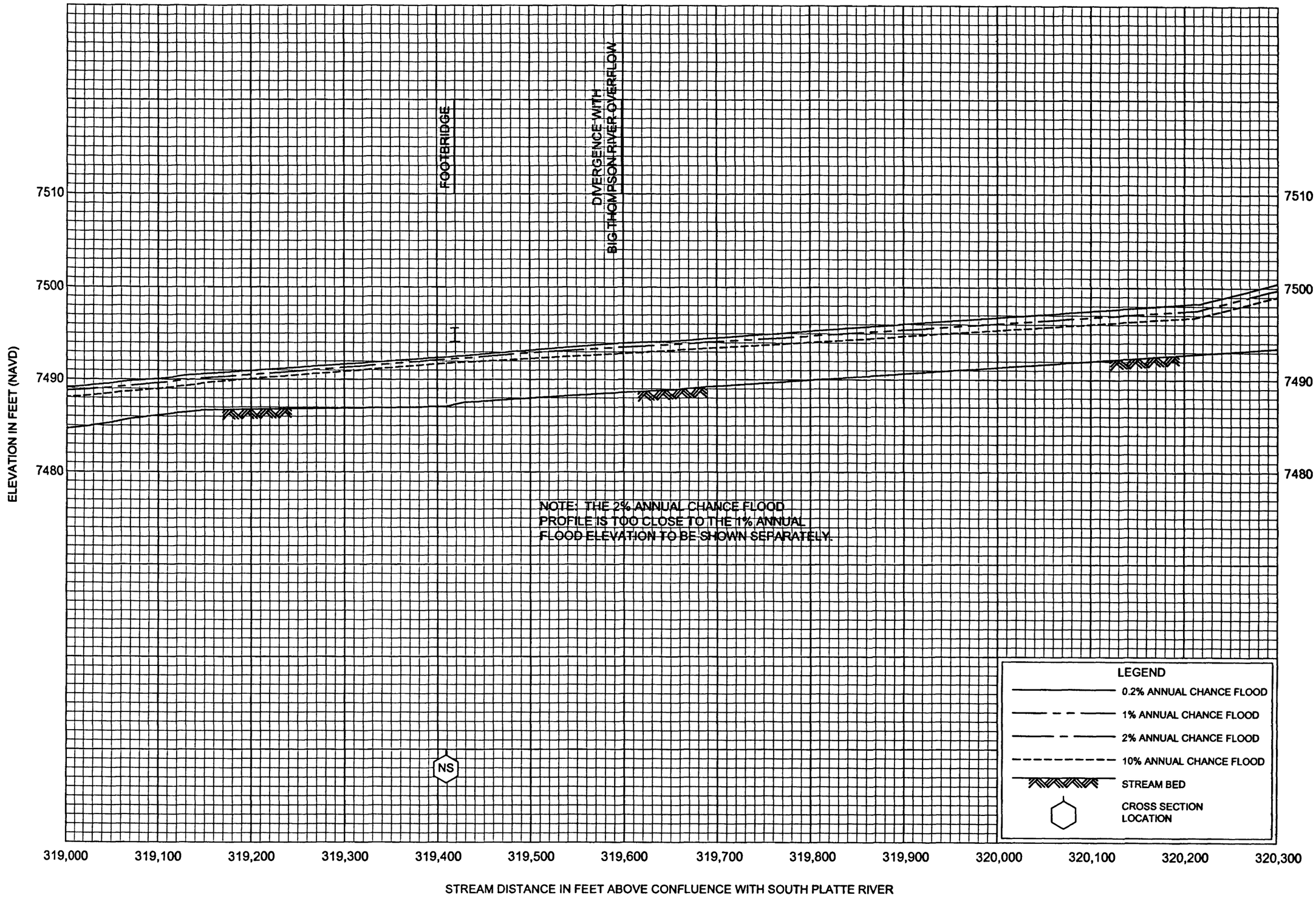

FLOOD PROFILES

BIG THOMPSON RIVER

FEDERAL EMERGENCY MANAGEMENT AGENCY

LARIMER COUNTY, CO

AND INCORPORATED AREAS

82P

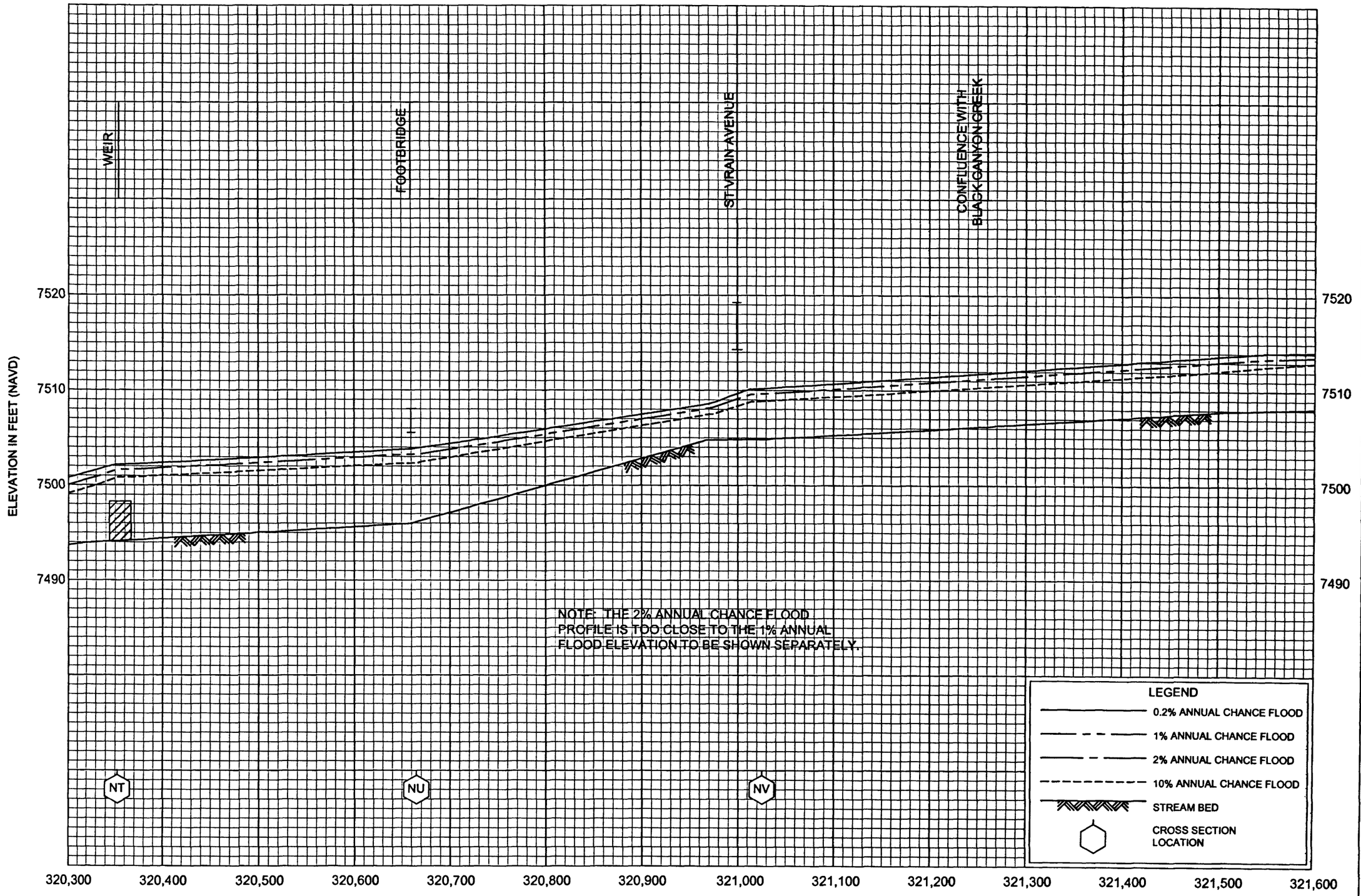

FLOOD PROFILES

BIG THOMPSON RIVER

FEDERAL EMERGENCY MANAGEMENT AGENCY

LARIMER COUNTY, CO

AND INCORPORATED AREAS

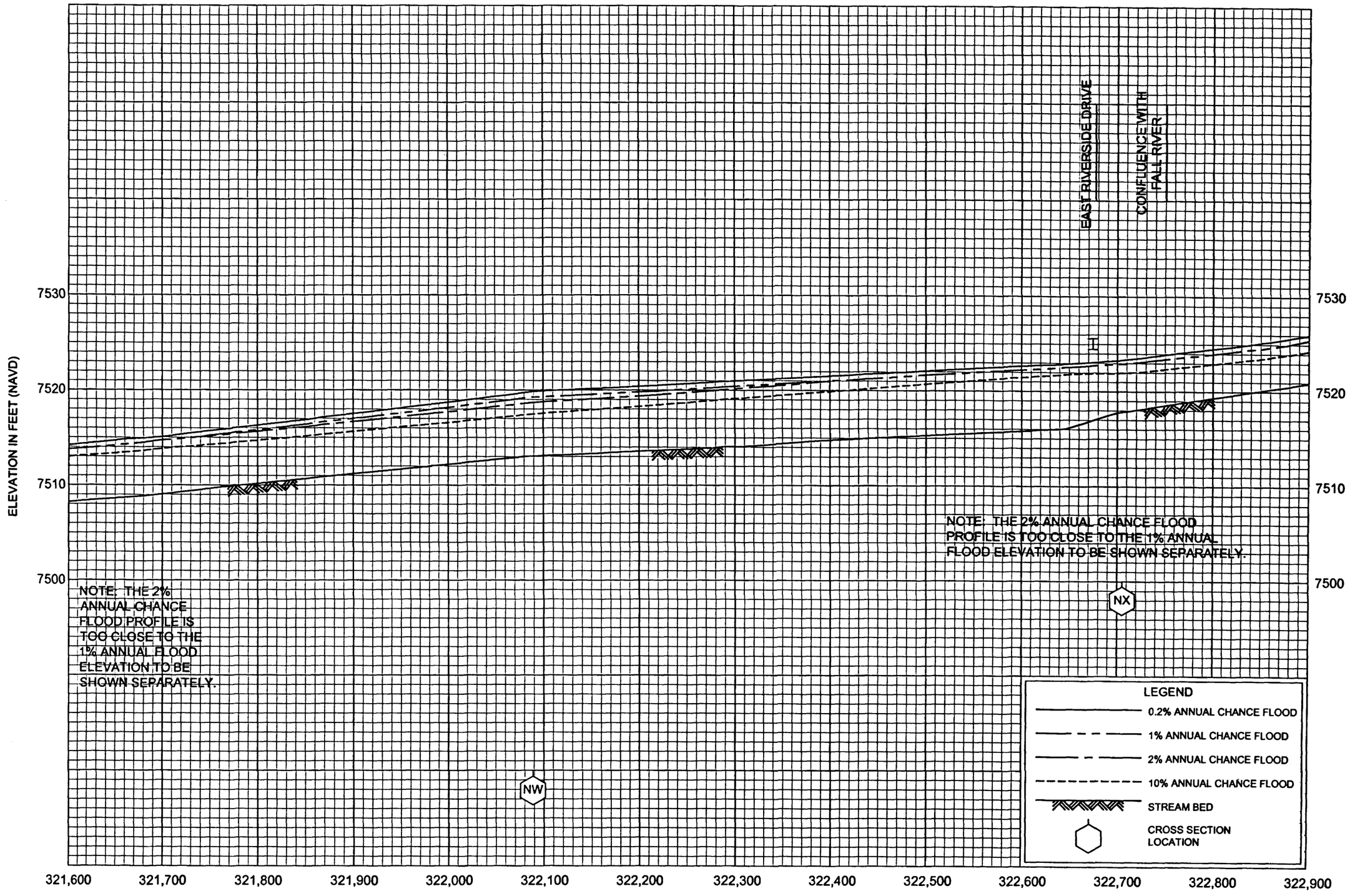

FLOOD PROFILES

BIG THOMPSON RIVER

FEDERAL EMERGENCY MANAGEMENT AGENCY

LARIMER COUNTY, CO

AND INCORPORATED AREAS

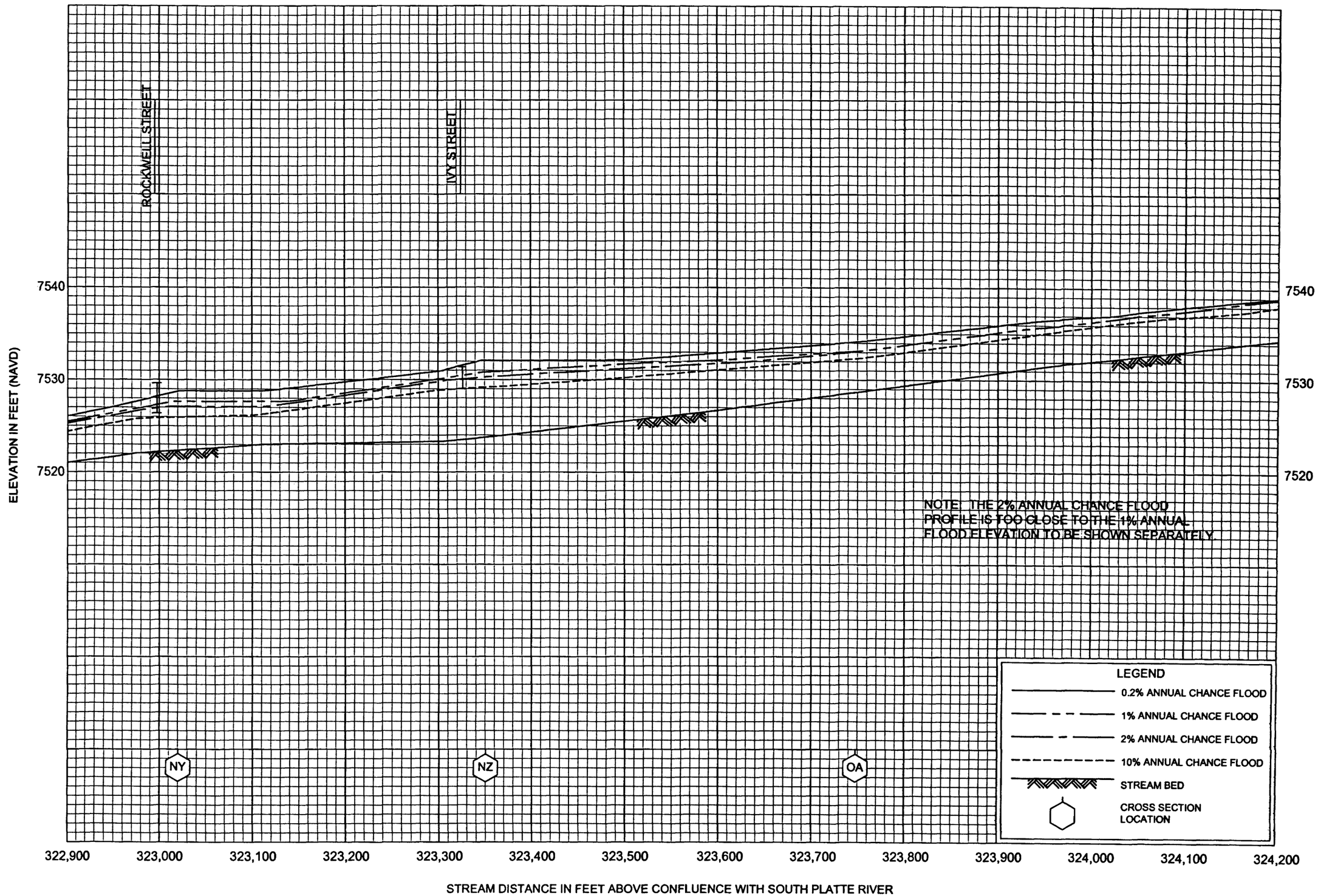

FLOOD PROFILES

BIG THOMPSON RIVER

FEDERAL EMERGENCY MANAGEMENT AGENCY

LARIMER COUNTY, CO

AND INCORPORATED AREAS

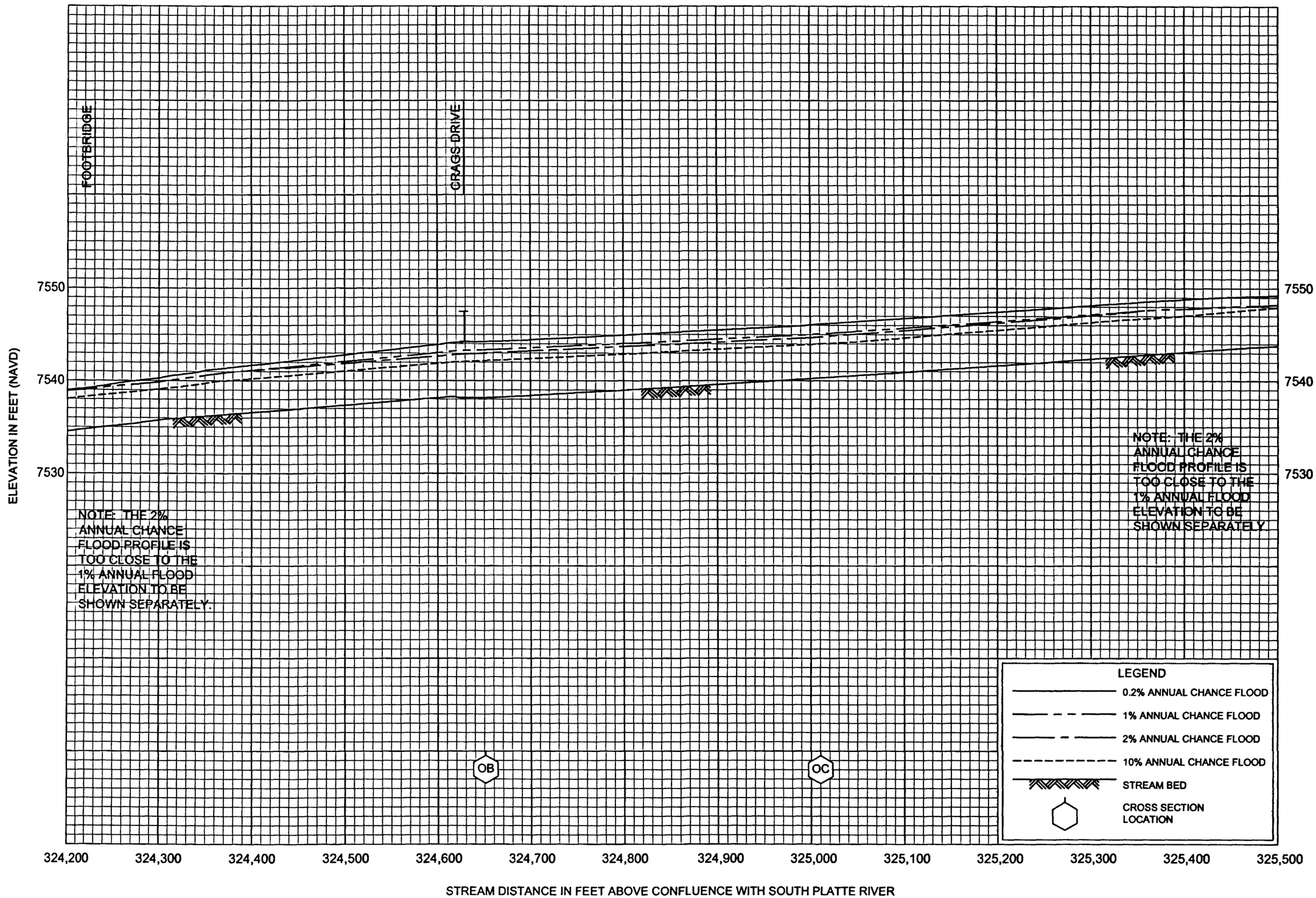

FLOOD PROFILES

BIG THOMPSON RIVER

FEDERAL EMERGENCY MANAGEMENT AGENCY

LARIMER COUNTY, CO

AND INCORPORATED AREAS

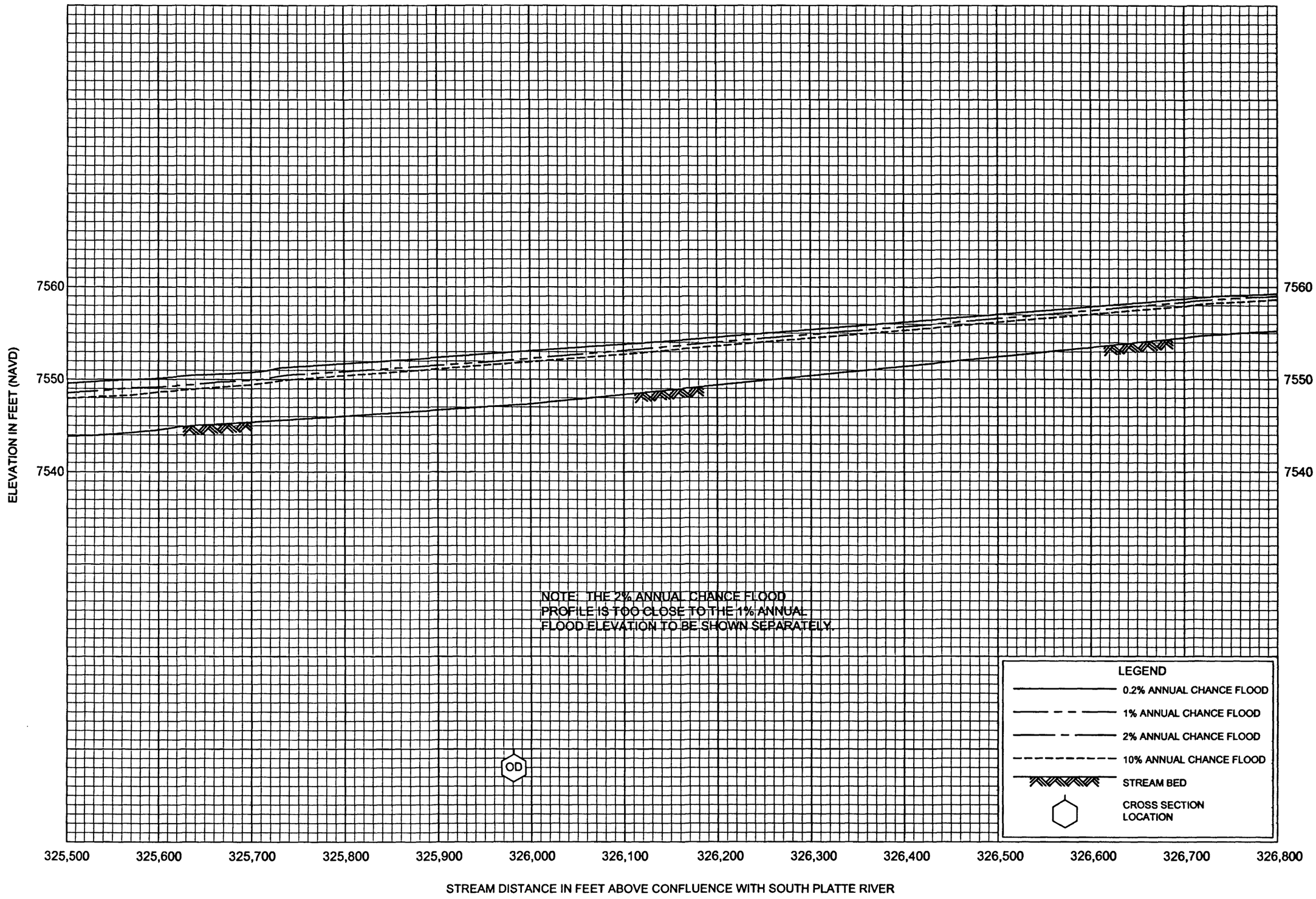

FLOOD PROFILES

BIG THOMPSON RIVER

FEDERAL EMERGENCY MANAGEMENT AGENCY

LARIMER COUNTY, CO

AND INCORPORATED AREAS

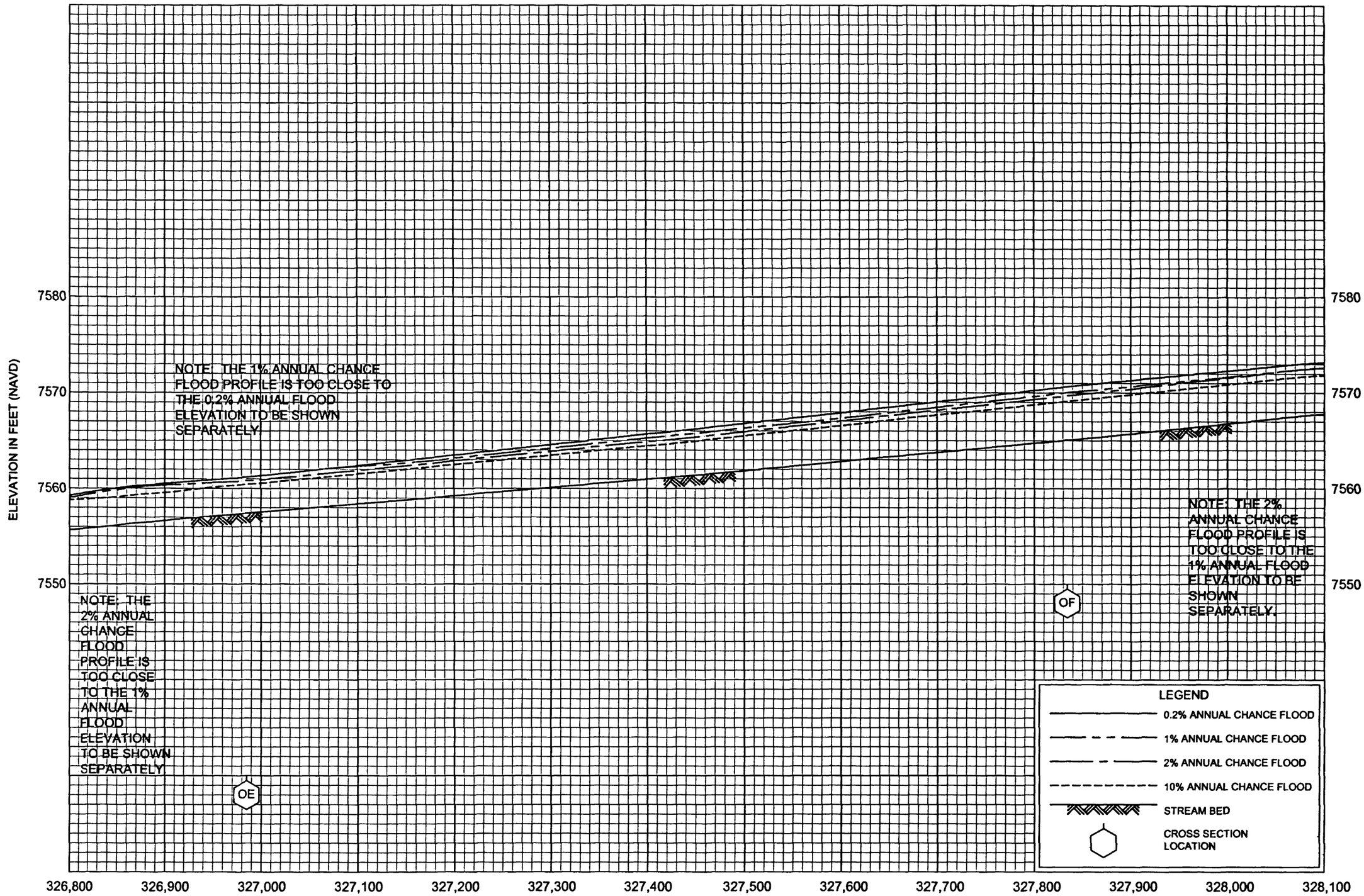

FLOOD PROFILES

BIG THOMPSON RIVER

FEDERAL EMERGENCY MANAGEMENT AGENCY

LARIMER COUNTY, CO

AND INCORPORATED AREAS

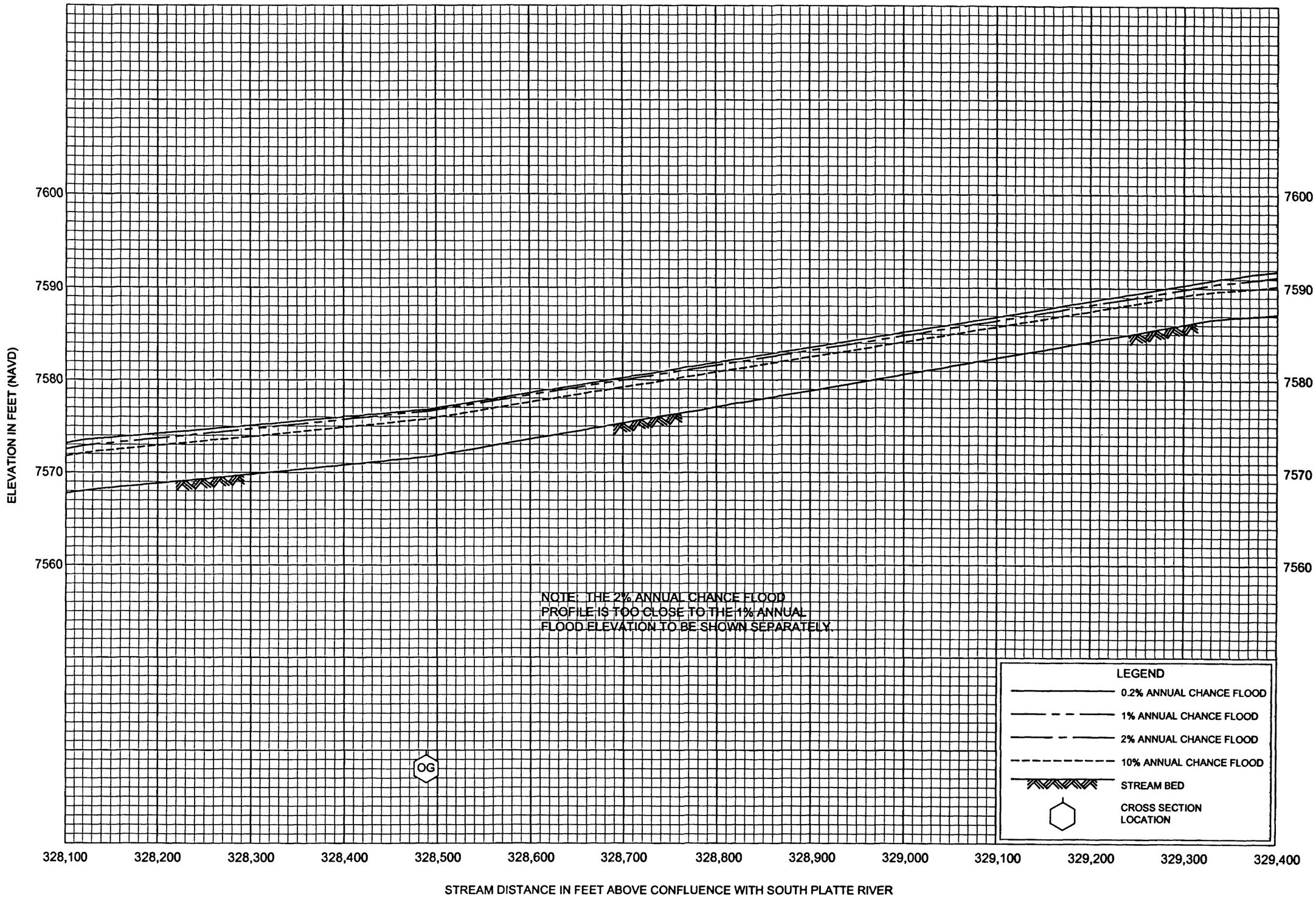

FLOOD PROFILES

BIG THOMPSON RIVER

FEDERAL EMERGENCY MANAGEMENT AGENCY

LARIMER COUNTY, CO

AND INCORPORATED AREAS

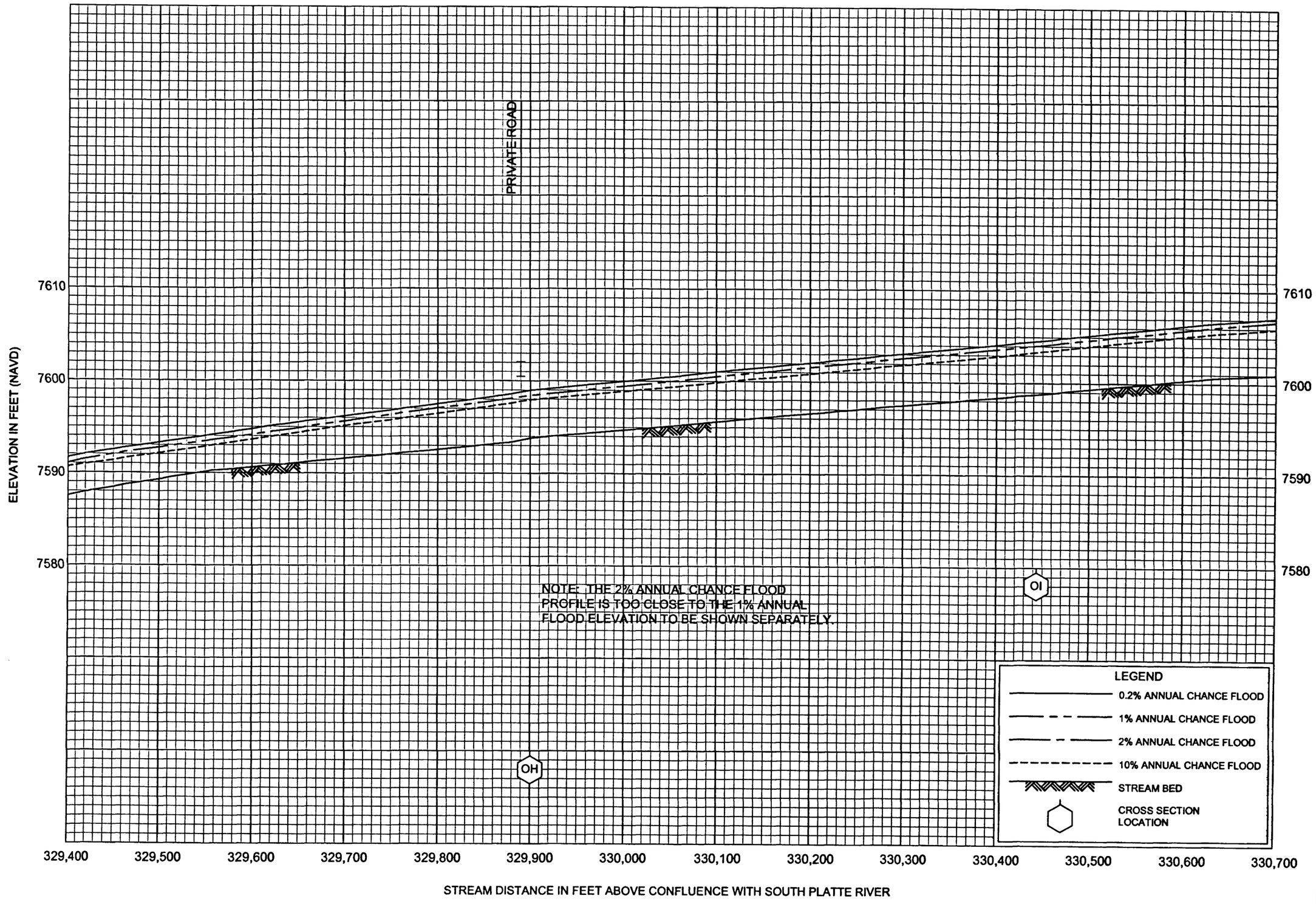

FLOOD PROFILES

BIG THOMPSON RIVER

FEDERAL EMERGENCY MANAGEMENT AGENCY

LARIMER COUNTY, CO

AND INCORPORATED AREAS

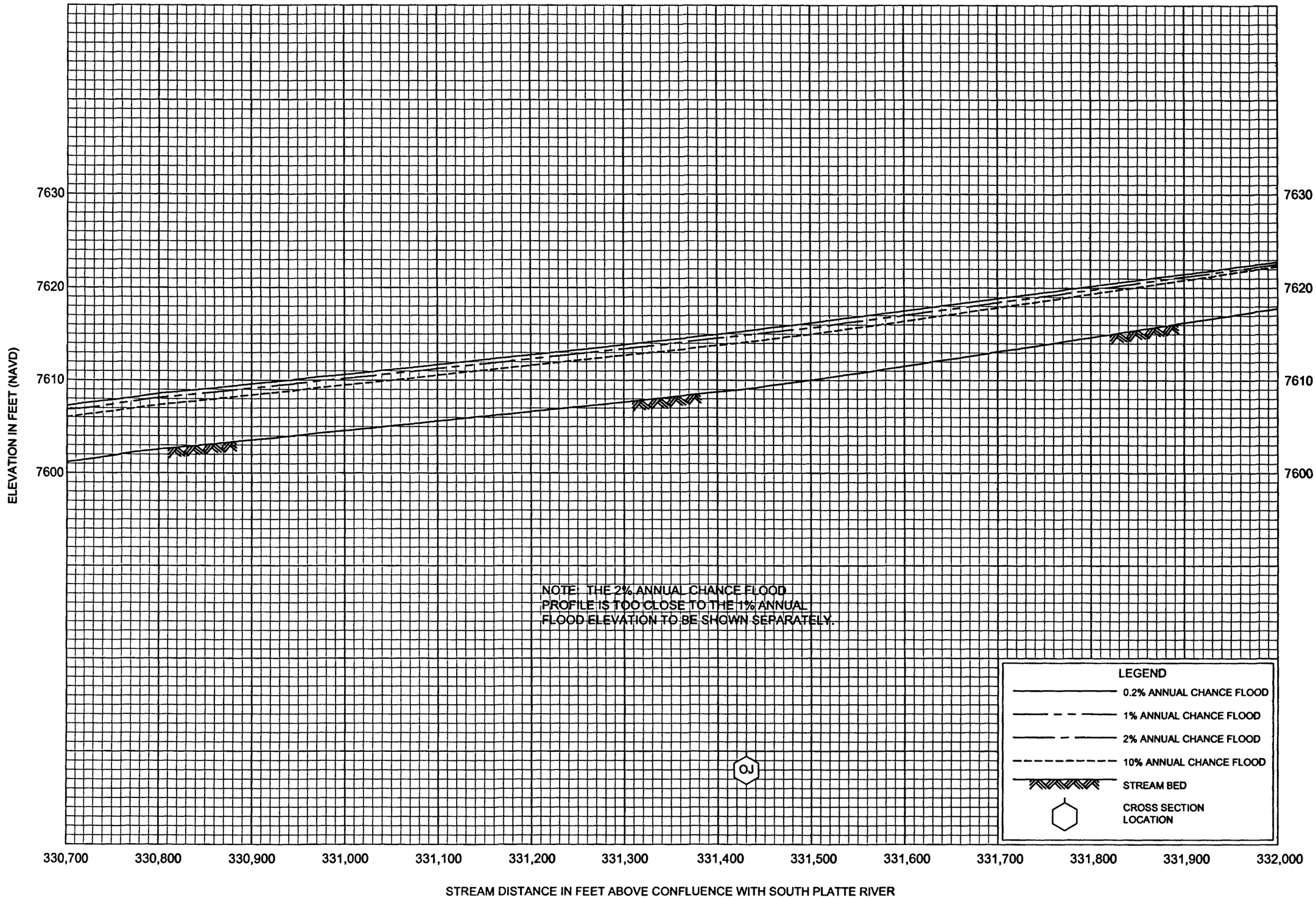

FLOOD PROFILES

BIG THOMPSON RIVER

FEDERAL EMERGENCY MANAGEMENT AGENCY

LARIMER COUNTY, CO

AND INCORPORATED AREAS



FLOOD PROFILES

BIG THOMPSON RIVER

FEDERAL EMERGENCY MANAGEMENT AGENCY

LARIMER COUNTY, CO

AND INCORPORATED AREAS

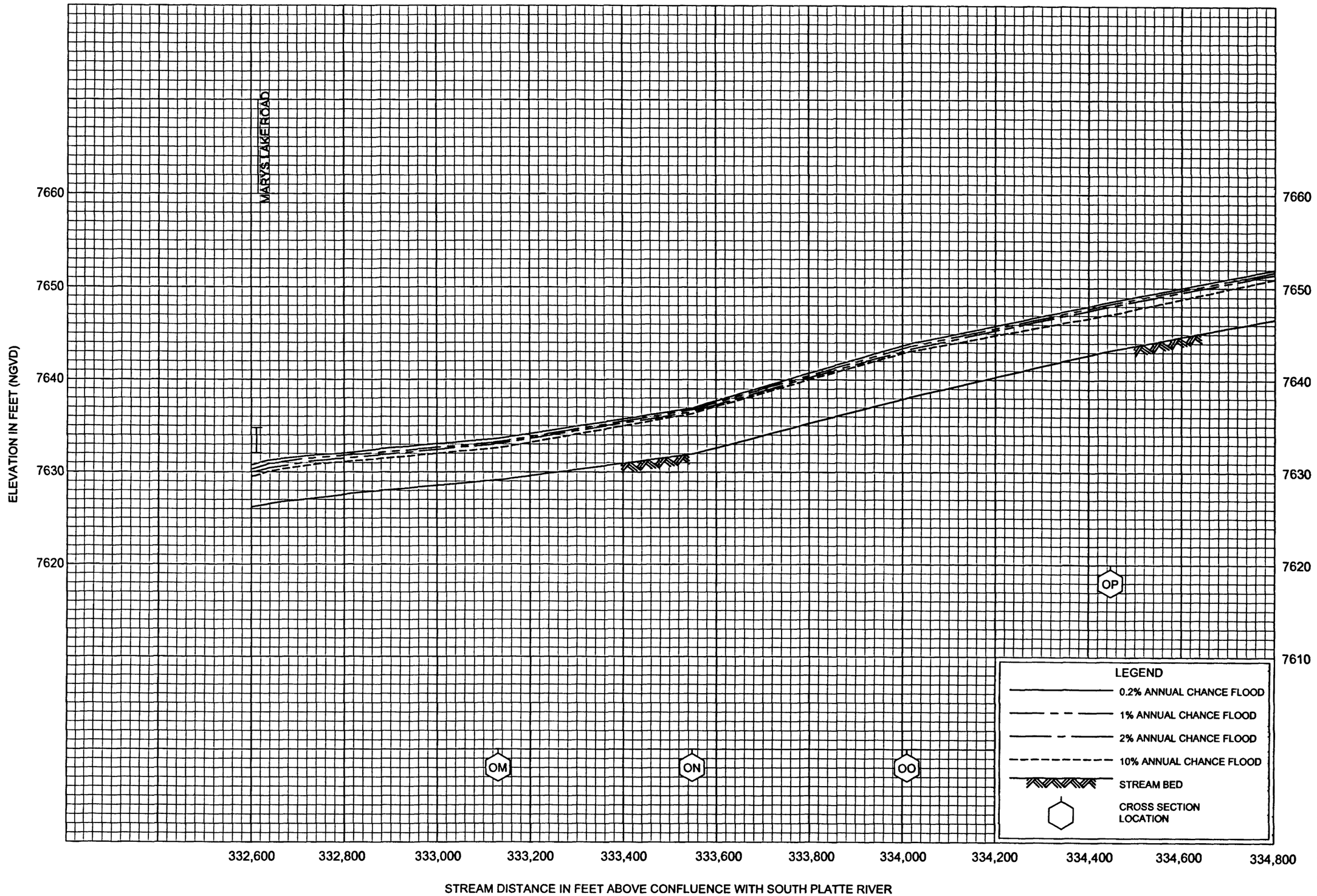

FLOOD PROFILES

BIG THOMPSON RIVER

FEDERAL EMERGENCY MANAGEMENT AGENCY

LARIMER COUNTY, CO

AND INCORPORATED AREAS

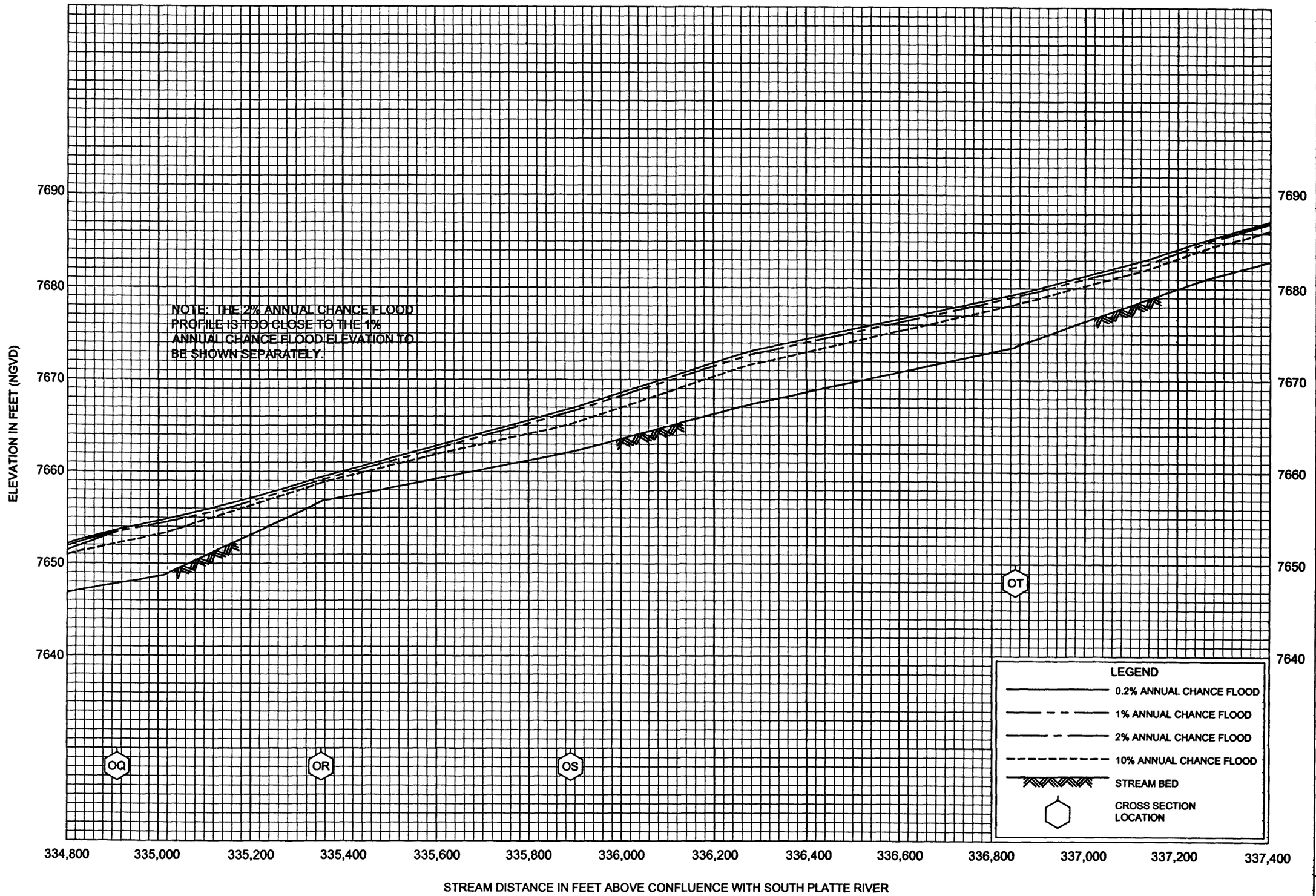

FLOOD PROFILES

BIG THOMPSON RIVER

FEDERAL EMERGENCY MANAGEMENT AGENCY

LARIMER COUNTY, CO

AND INCORPORATED AREAS

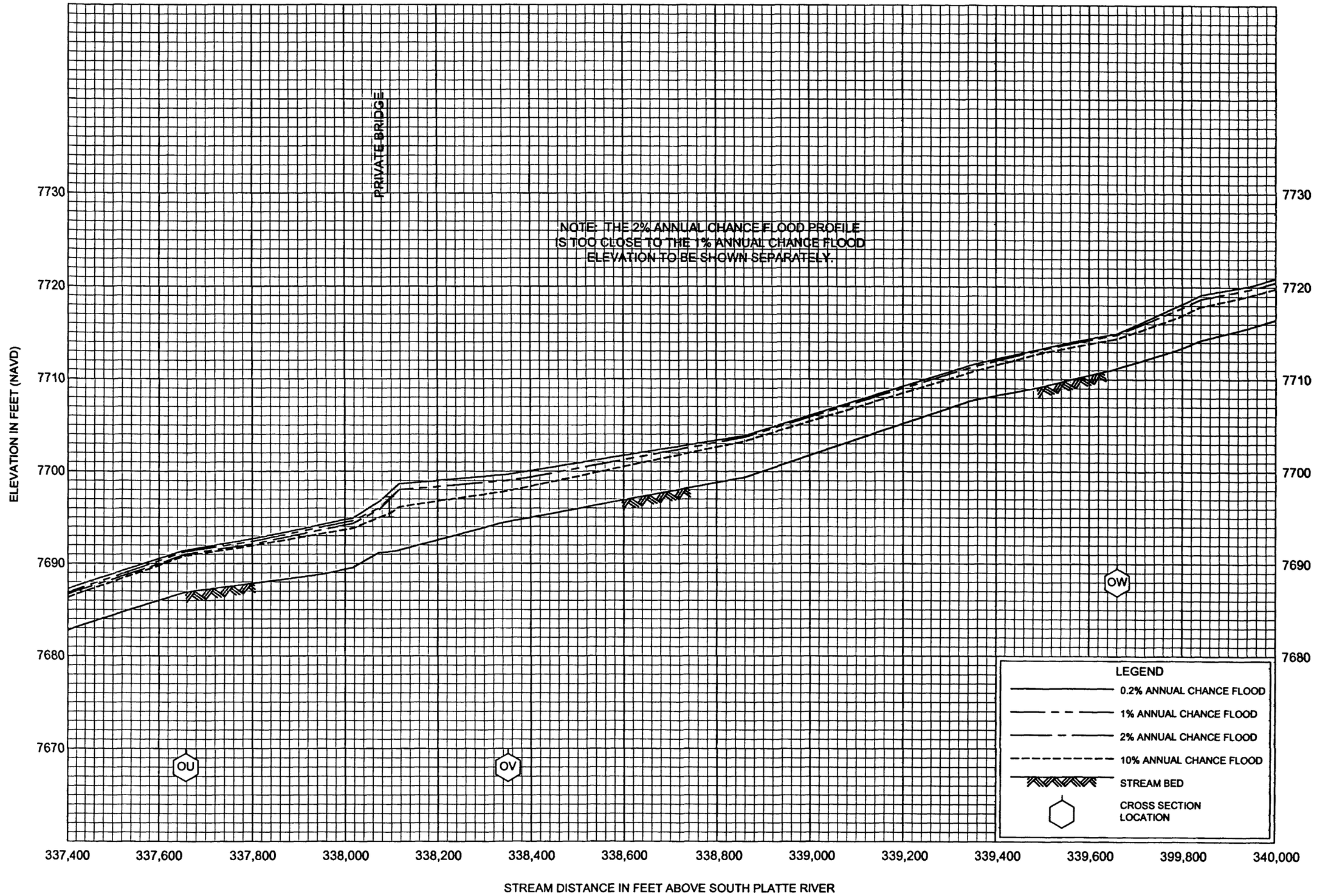

FLOOD PROFILES

BIG THOMPSON RIVER

FEDERAL EMERGENCY MANAGEMENT AGENCY

LARIMER COUNTY, CO

AND INCORPORATED AREAS

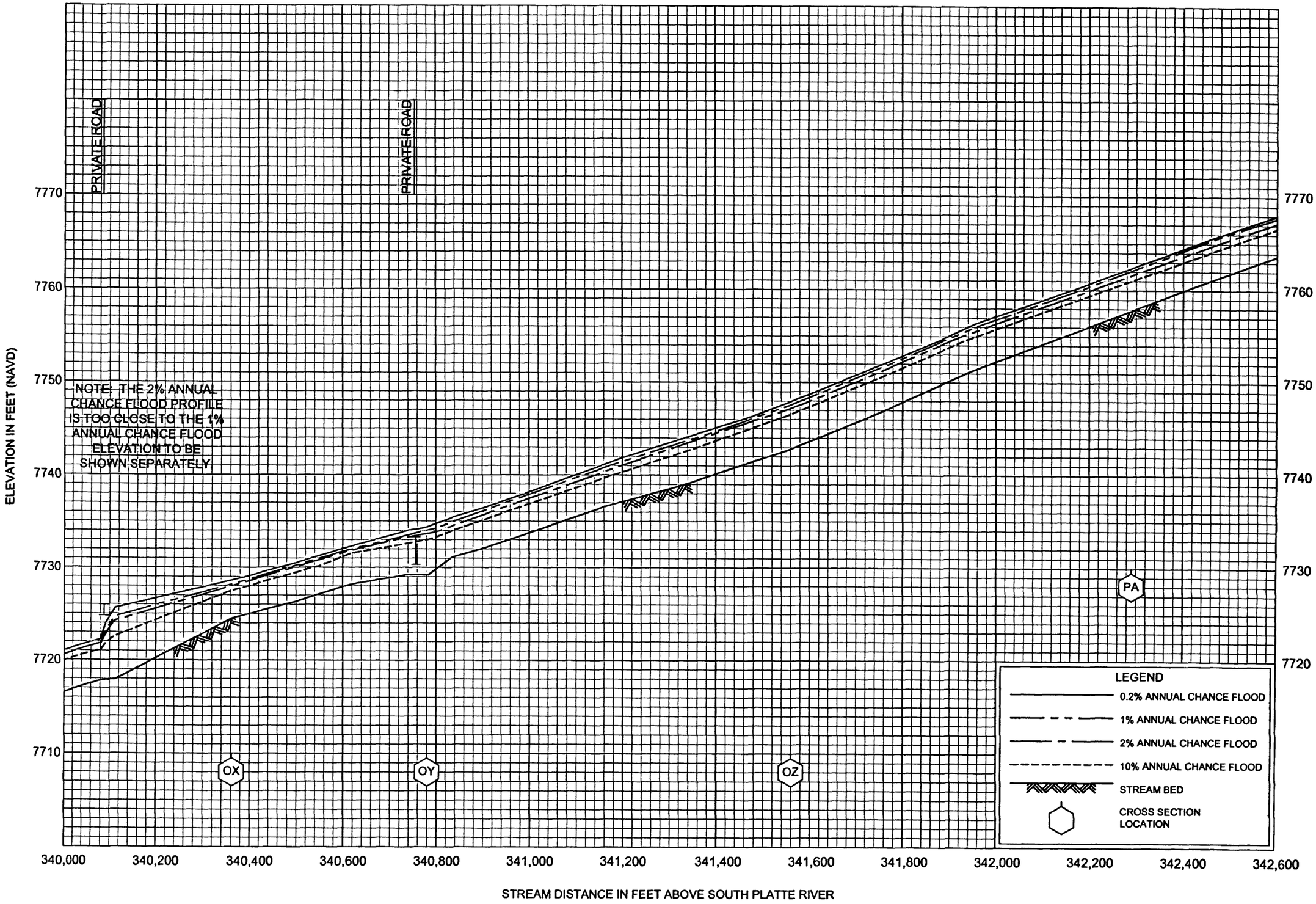

FLOOD PROFILES

BIG THOMPSON RIVER

FEDERAL EMERGENCY MANAGEMENT AGENCY

LARIMER COUNTY, CO

AND INCORPORATED AREAS

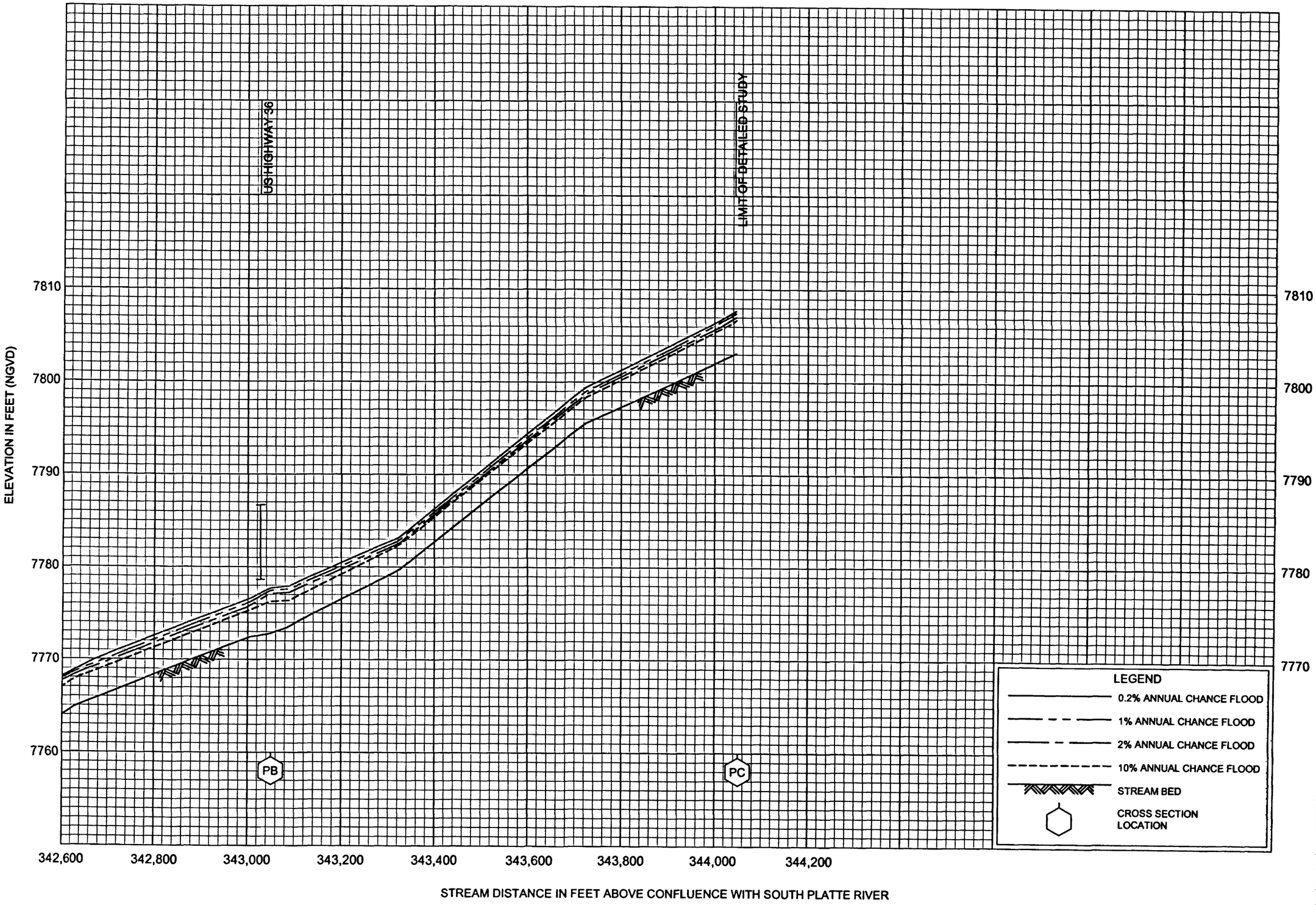

FLOOD PROFILES

BIG THOMPSON RIVER

FEDERAL EMERGENCY MANAGEMENT AGENCY

LARIMER COUNTY, CO

AND INCORPORATED AREAS

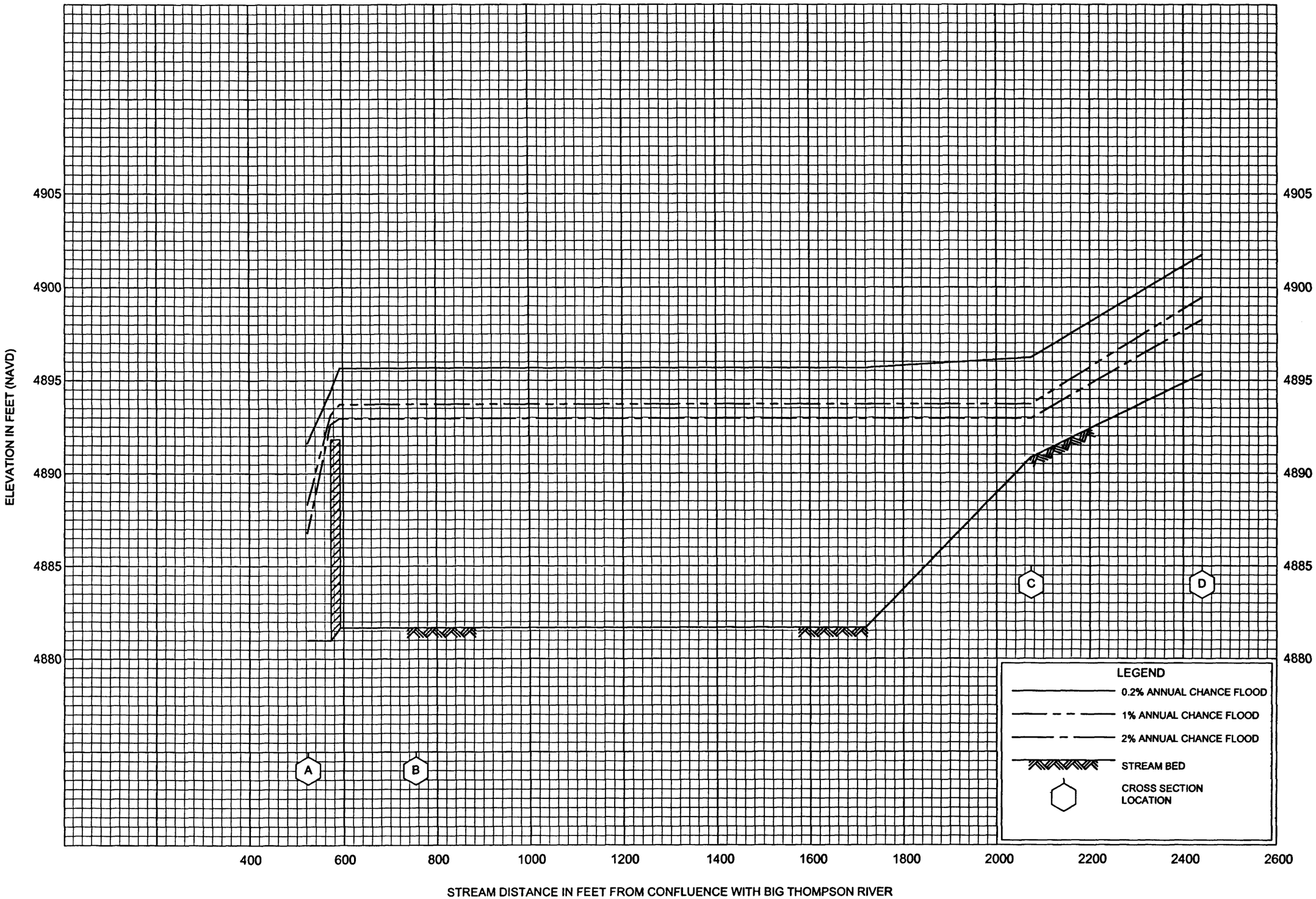

FLOOD PROFILES

BIG THOMPSON RIVER - GRAVEL PIT SPLIT

FEDERAL EMERGENCY MANAGEMENT AGENCY

LARIMER COUNTY, CO

AND INCORPORATED AREAS



FLOOD PROFILES

BIG THOMPSON RIVER OVERFLOW

FEDERAL EMERGENCY MANAGEMENT AGENCY

LARIMER COUNTY, CO

AND INCORPORATED AREAS

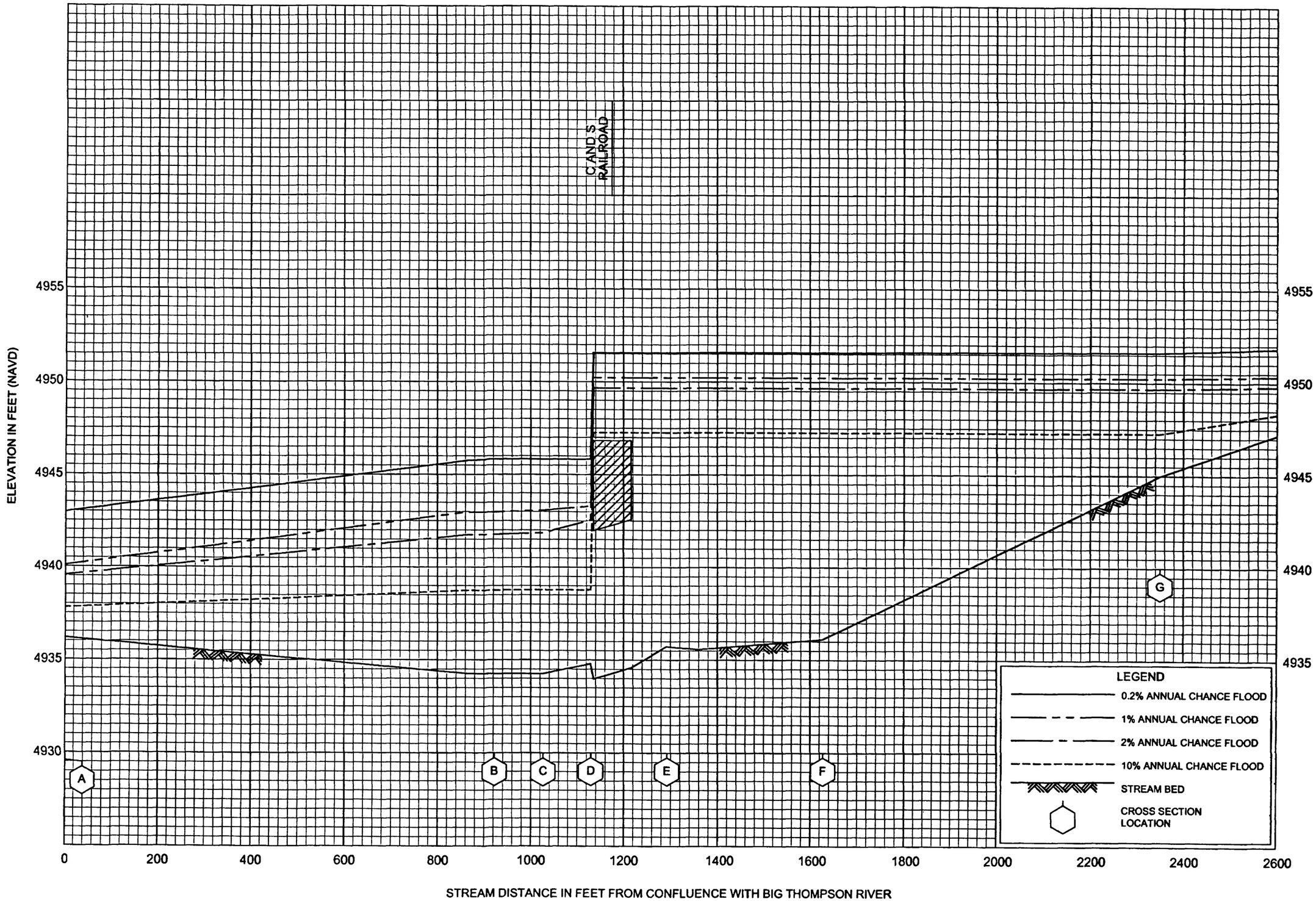

FLOOD PROFILES

BIG THOMPSON RIVER - SOUTH SPILL

FEDERAL EMERGENCY MANAGEMENT AGENCY

LARIMER COUNTY, CO

AND INCORPORATED AREAS

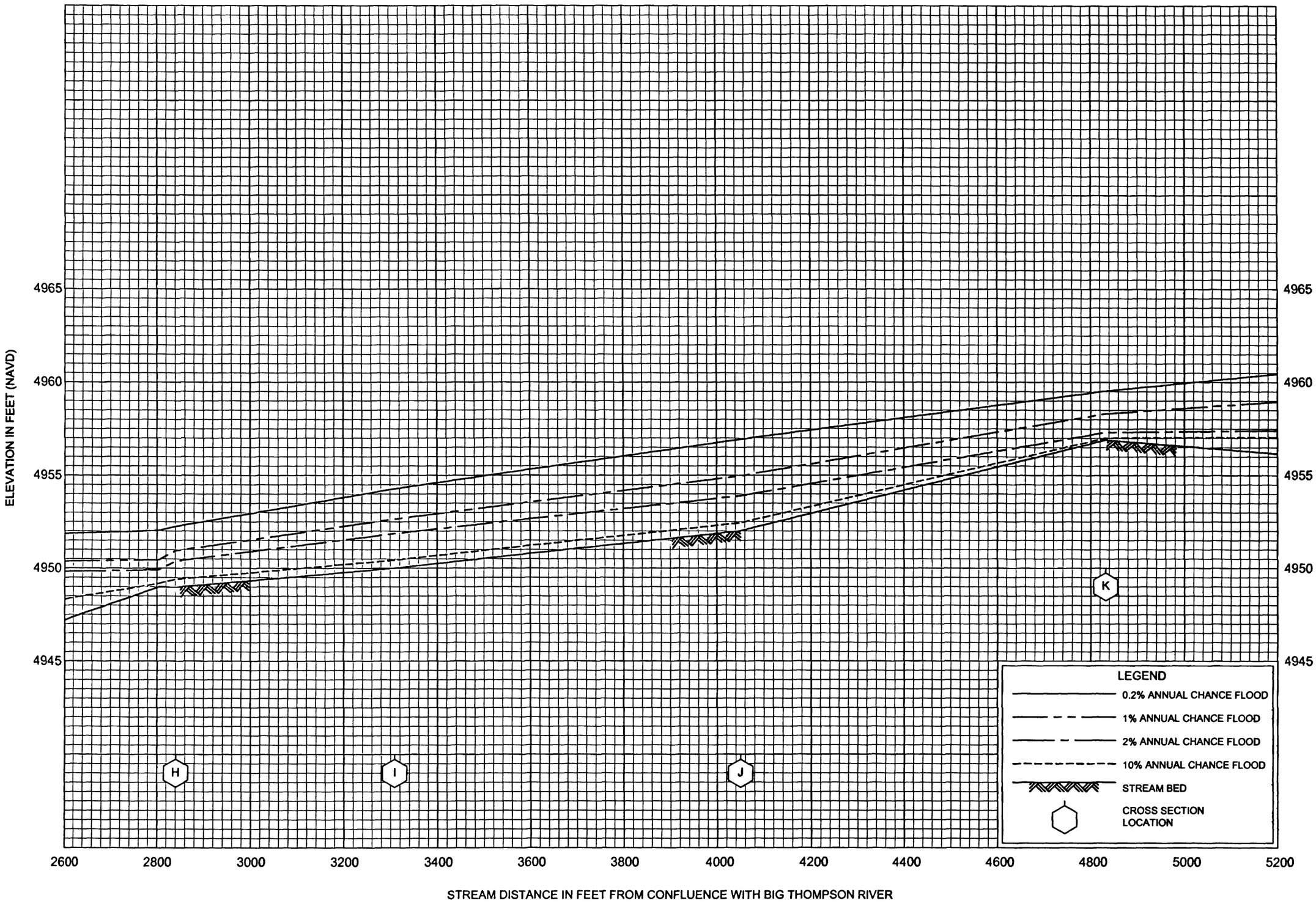

FLOOD PROFILES

BIG THOMPSON RIVER - SOUTH SPILL

FEDERAL EMERGENCY MANAGEMENT AGENCY

LARIMER COUNTY, CO

AND INCORPORATED AREAS

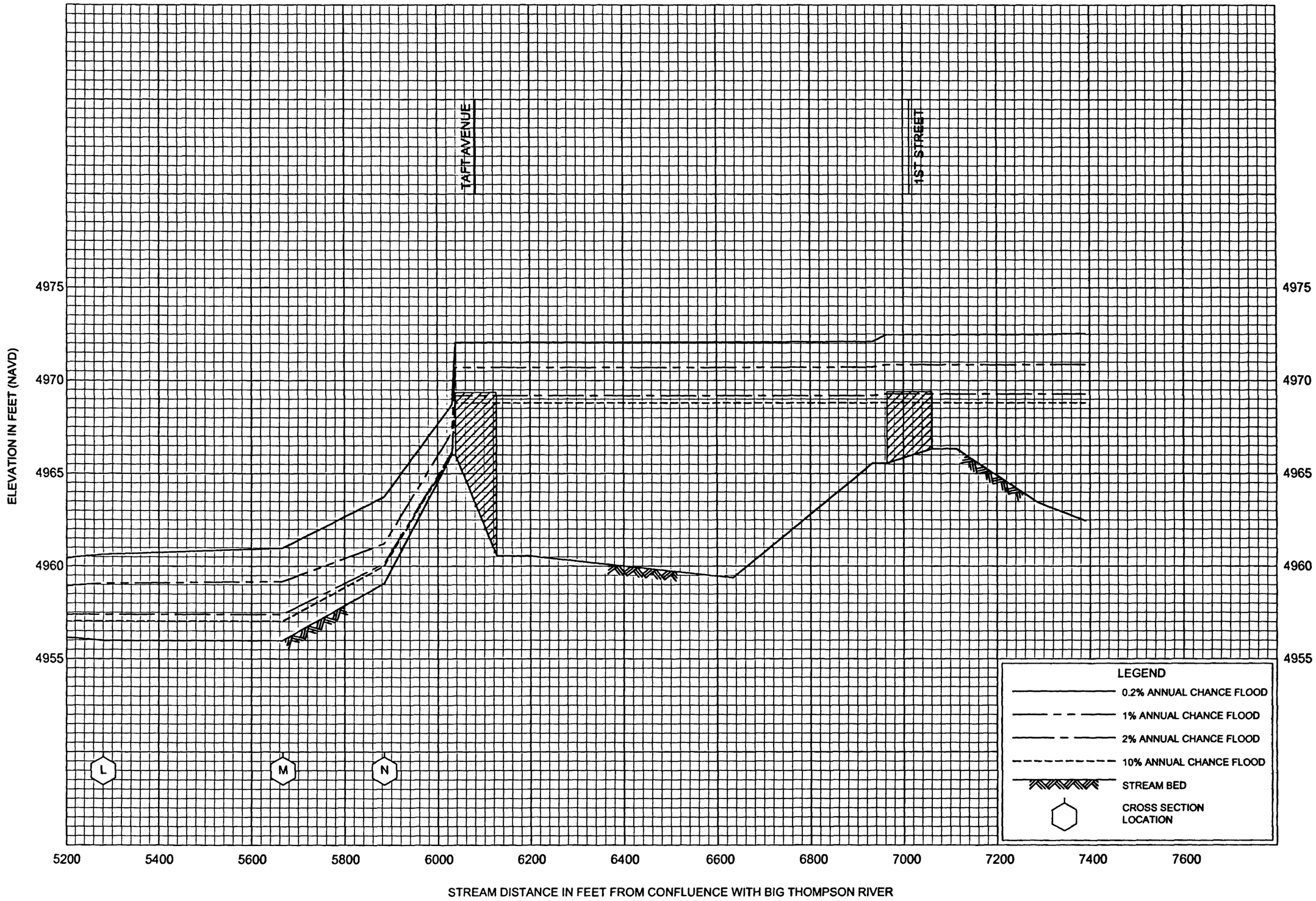

FLOOD PROFILES

BIG THOMPSON RIVER - SOUTH SPILL

FEDERAL EMERGENCY MANAGEMENT AGENCY

LARIMER COUNTY, CO

AND INCORPORATED AREAS

102P