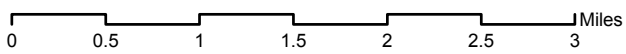
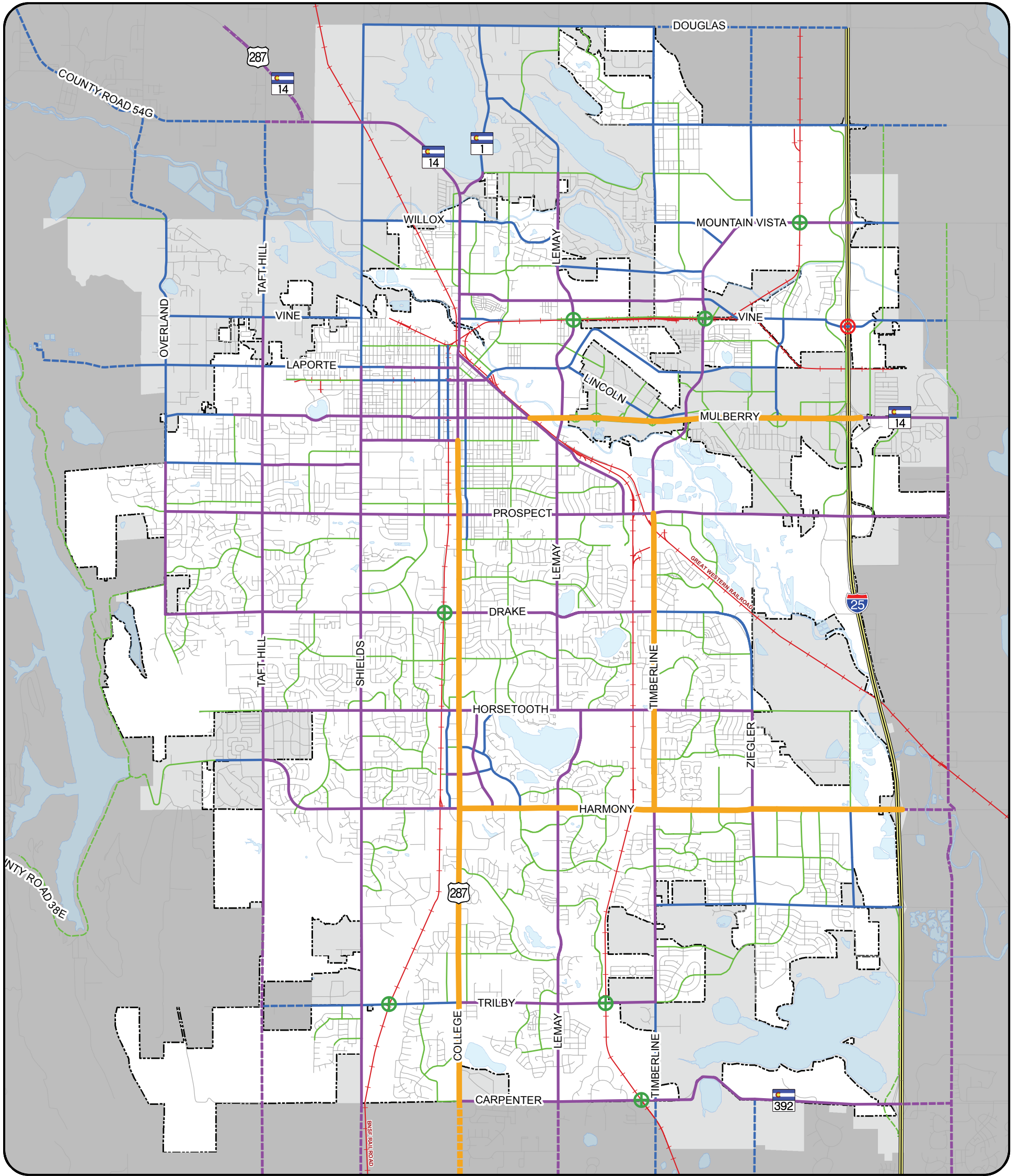


City of Fort Collins Master Street Plan

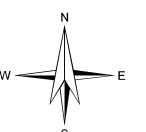


Note: Other collector and local streets not shown will be developed in accordance with adopted sub-area, corridor, and neighborhood plans of the city.

Streets and Arterials outside of GMA are shown for contextual purposes only and are not part of the Master Street Plan. The City of Fort Collins is not fiscally responsible for these improvements.

| | |
|---|--------------------------------------|
| Collector 2 Lanes | Collector 2 Lanes - Outside GMA |
| Arterial 2 Lanes | Arterial 2 Lanes - Outside GMA |
| Arterial 4 Lanes | Arterial 4 Lanes - Outside GMA |
| Major Arterial 6 Lanes | Major Arterial 6 Lanes - Outside GMA |
| Potential Grade Separated Rail Crossing | Interstate |
| Potential Interchange | Streets |
| City Limits | Railroads |
| | Unincorporated Land in GMA |
| | Outside GMA |

These map products and all underlying data are developed for use by the City of Fort Collins for its internal purposes only, and were not designed or intended for general use by members of the public. The City makes no representation or warranty as to its accuracy, timeliness, or completeness, and in particular, its accuracy in labeling or displaying dimensions, contours, property boundaries, or placement of location of any map features thereon. THE CITY OF FORT COLLINS MAKES NO WARRANTY OF MERCHANTABILITY OR WARRANTY FOR FITNESS OF USE FOR PARTICULAR PURPOSE, EXPRESSED OR IMPLIED, WITH RESPECT TO THESE MAP PRODUCTS OR THE UNDERLYING DATA. Any users of these map products, map applications, or data, accepts same AS IS, WITH ALL FAULTS, and assumes all responsibility of the use thereof, and further covenants and agrees to hold the City harmless from and against all damage, loss, or liability arising from any use of this map product, in consideration of the City's having made this information available. Independent verification of all data contained herein should be obtained by any users of these products, or underlying data. The City disclaims, and shall not be held liable for any and all damage, loss, or liability, whether direct, indirect, or consequential, which arises or may arise from these map products or the use thereof by any person or entity.



Adopted: March 17, 1981
Amended: February 15, 2011
Printed: April 29, 2011