





# Bicycle First and Final Mile Connections

## Prospect to Drake





### LEGEND

January, 2014

#### Bicycle Facilities

-  Bicycle Lanes
-  Bicycle Route
-  Multi-Use Trail
-  Existing Underpass

#### Bicycle Facility Gaps

-  Connection Gap  
(Missing segments < 1 mile along a clearly defined and otherwise well-connected bikeway)
-  Corridor Gap  
(Missing bicycle facility links > 1 mile along an otherwise well-connected bikeway or where bicycle facilities are desired but do not currently exist)
-  Spot Gap  
(Intersections or vehicle/bicycle conflict areas that lack facilities or treatments to accommodate safe bicycle travel)
-  Future Trail Crossing

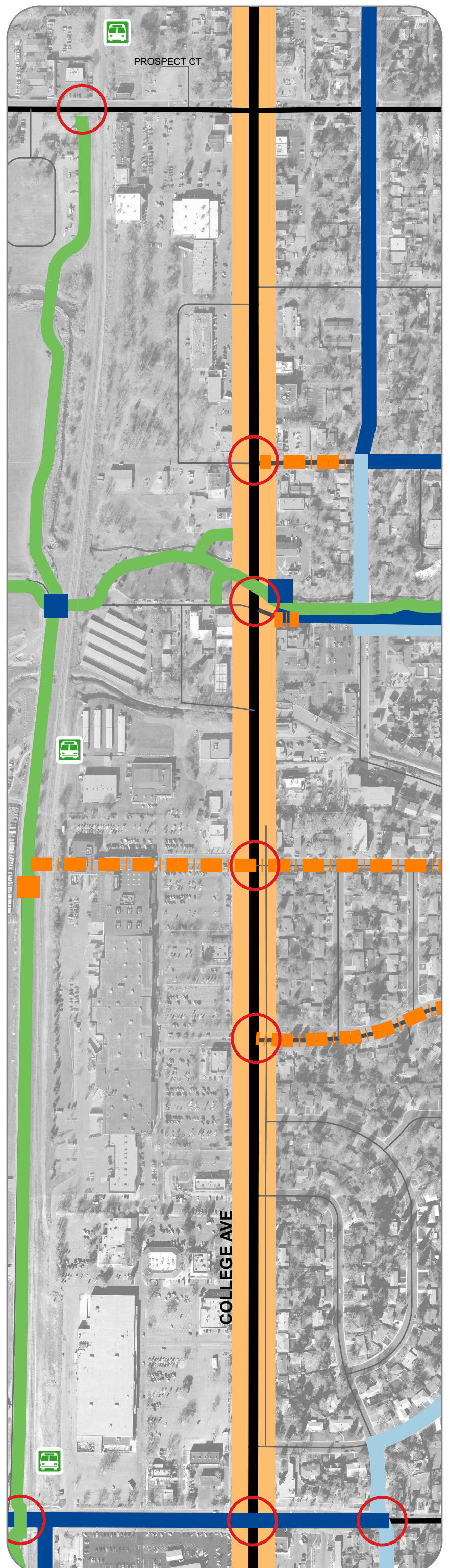
#### Other

-  MAX Station



0 150 300 600 Feet

Scale 1 : 4,400









# Bicycle First and Final Mile Connections

## Drake to Horsetooth





### LEGEND

January, 2014

#### Bicycle Facilities

-  Bicycle Lanes
-  Bicycle Route
-  Multi-Use Trail
-  Existing Underpass

#### Bicycle Facility Gaps

-  Connection Gap  
(Missing segments < 1 mile along a clearly defined and otherwise well-connected bikeway)
-  Corridor Gap  
(Missing bicycle facility links > 1 mile along an otherwise well-connected bikeway or where bicycle facilities are desired but do not currently exist)
-  Spot Gap  
(Intersections or vehicle/bicycle conflict areas that lack facilities or treatments to accommodate safe bicycle travel)
-  Future Trail Crossing

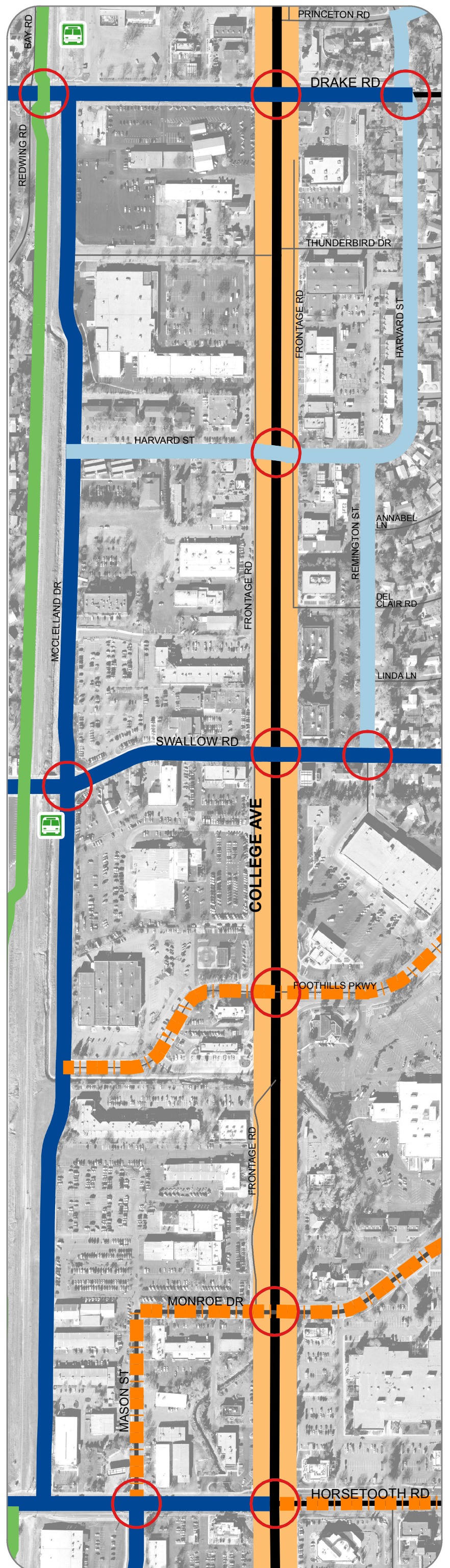
#### Other

-  MAX Station



0 150 300 600 Feet

Scale 1 : 4,400









# Bicycle First and Final Mile Connections

## Horsetooth to Harmony





### LEGEND

January, 2014

#### Bicycle Facilities

-  Bicycle Lanes
-  Bicycle Route
-  Multi-Use Trail
-  Existing Underpass

#### Bicycle Facility Gaps

-  Connection Gap  
(Missing segments < 1 mile along a clearly defined and otherwise well-connected bikeway)
-  Corridor Gap  
(Missing bicycle facility links > 1 mile along an otherwise well-connected bikeway or where bicycle facilities are desired but do not currently exist)
-  Spot Gap  
(Intersections or vehicle/bicycle conflict areas that lack facilities or treatments to accommodate safe bicycle travel)
-  Future Trail Crossing

#### Other

-  MAX Station



0 150 300 600 Feet

Scale 1 : 4,400

