



SWCA
ENVIRONMENTAL CONSULTANTS

THE SUGAR FACTORY NEIGHBORHOODS: BUCKINGHAM, ANDERSONVILLE, ALTA VISTA

A SURVEY REPORT

Submitted to:
Advance Planning Department
City of Fort Collins, Colorado

Prepared by:
Adam Thomas and Timothy Smith
SWCA Environmental Consultants

State Historical Fund Project 01-02-065: Historical Survey and Context,
Buckingham, Andersonville, and Alta Vista Neighborhoods; Deliverable 6
SWCA Cultural Resource Report 2003-139

April 2004

THE SUGAR FACTORY NEIGHBORHOODS: BUCKINGHAM, ANDERSONVILLE, ALTA VISTA

A SURVEY REPORT

Submitted to:

**Advance Planning Department
City of Fort Collins, Colorado**

Prepared by:

**Adam Thomas and Timothy Smith
SWCA Environmental Consultants**

State Historical Fund Project 01-02-065: Historical Survey and Context,
Buckingham, Andersonville, and Alta Vista Neighborhoods; Deliverable 6
SWCA Cultural Resource Report 2003-139

August 2003

State Historical Fund Grant 01-02-065

TABLE OF CONTENTS

Section I: Introduction 1
Section II: Project Area 3
Section III: Historical Context 9
 Associated Contexts 15
 Natural and Topographic Features (Physical Context) 17
Section IV: Research Design 19
 Objectives 19
 Scope 19
 Planned Methodology 19
 Previous Research 21
Section V: Methodology 25
 Determination of Significance 26
 Determination of Period of Significance 28
 Contributing/Non-contributing Resources within a Potential District 28
Section VI: Results 31
 Summary of Results 33
 Architectural Survey Logs 34
 Architectural Analysis 67
 Recommendations 72
 Data Gaps 81
Bibliography 83
Appendix 85
 Photographic Log by Roll and Frame Number 86
 Photographic Log by Site Number 99
 Photographic Log by Address 112

On the Cover:
Houses of Buckingham, Andersonville,
and Alta Vista. (Photos by the author)

MAPS AND TABLES

Map 1. Project Location Map (USGS Topographic Map) 4	Table 1. Previous Survey File Search Results 22
Map 2. Project Area Overview Map 5	Table 2a. Architectural Survey Log by Site Number: Buckingham 34
Map 3. Buckingham Site Map 6	Table 2b. Architectural Survey Log by Site Number: Andersonville 37
Map 4. Andersonville Site Map 7	Table 2c. Architectural Survey Log by Site Number: Alta Vista 38
Map 5. Alta Vista Site Map 8	Table 2d. Architectural Survey Log by Site Number: All Properties 40
Map 6. Buckingham Architectural Form Map 69	Table 3a. Architectural Survey Log by Address: Buckingham 45
Map 7. Andersonville Architectural Form Map 70	Table 3b. Architectural Survey Log by Address: Andersonville 48
Map 8. Alta Vista Architectural Form Map 71	Table 3c. Architectural Survey Log by Address: Alta Vista 49
	Table 3d. Architectural Survey Log by Address: All Properties 51
	Table 4a. Property Eligibility Status: Buckingham 56
	Table 4b. Property Eligibility Status: Andersonville 59
	Table 4c. Property Eligibility Status: Alta Vista 60
	Table 4d. Property Eligibility Status: All Properties 62

SECTION I

Introduction

Set amidst the agricultural fields and industrial complexes northeast of Old Town Fort Collins, the Buckingham, Andersonville, and Alta Vista neighborhoods share a common heritage. Each is a product of the sugar beet industry, a Colorado economic empire that emerged after the turn of the twentieth century. These neighborhoods supplied laborers to the sprawling and towering sugar beet factory complex they encircled and to the beet fields that surrounded it. Buckingham and Andersonville became home to families of Germans from Russia invited to work in the beet fields and factory. Following the end of World War I, Hispanic families began replacing the German-Russians. In 1923, the Great Western Sugar Company established a colony for its Hispanic workers in Fort Collins – Alta Vista.

Despite this common heritage, each neighborhood developed its own unique identity. Buckingham featured prefabricated, wood-frame houses and inexpensive lots. In Andersonville, settlers paid substantially more per parcel and had to construct their own homes. As a result, those German-Russian families that settled in Buckingham tended to be poorer and less established than those in Andersonville. While Hispanic settlement equally influenced both neighborhoods in the 1920s, Alta Vista remained almost entirely a Hispanic neighborhood, with little previous German-Russian settlement. While Andersonville featured at least one adobe house, the majority of those in Alta Vista were of earthen construction – one of the northernmost collections of domestic adobe architecture in North America. Thus, the built environment in these neighborhoods reflects a common heritage – a link to a vast industrial-agricultural complex. Yet, the buildings and structures capture the unique cultural and temporal spirit and vision of each individual settlement.

The purpose of this survey was to conduct a cultural resource inventory of all structures in the Buckingham, Andersonville, and Alta Vista neighborhoods. The objective was to produce a record of structures in the neighborhoods, which face pressures from development, and to provide information for city planners and decision makers. Properties were assessed for their historical significance based on existing historical contexts and three contexts written for this project: *A History of the Sugar Beet Industry in Fort Collins*, *A History of Germans from Russia in Fort Collins*, and *A History of Hispanics in Fort Collins*. The beginning years of the periods of significance for each neighborhood correspond to their earliest settlement: Buckingham, 1902; Andersonville, 1903, and Alta Vista, ca. 1905. Because settlement and construction in the Sugar Factory Neighborhoods has been nearly constant since their settlement, the end of their periods of significance is 1953, corresponding to the 50-year minimum normally required to list a property on the National Register.

This project was paid for in part by a State Historical Fund grant from the Colorado Historical Society.

This project began in January 2002, when the City of Fort Collins contracted SWCA Environmental Consultants to write historical contexts and to conduct the intensive-level cultural resource survey of all properties. Bill Martin, Project Manager, supervised SWCA personnel involved with the Buckingham, Andersonville, and Alta Vista Neighborhoods Inventory Project. Historian Eric Twitty wrote the sugar beet industry context while Historian Adam Thomas prepared the German-Russian and Hispanic contexts. Between May 28, 2002, and March 21, 2003, Adam Thomas and Timothy Smith conducted all fieldwork, individual property research, and finished architectural inventory forms for 175 properties.

SWCA personnel concluded that 84 of those 175 properties contribute to potential districts. Three of these properties were considered eligible for individual listing on the National Register of Historic Places, the Colorado Register of Historic Properties, and as a Fort Collins Landmark. 209 Third Street (5LR9696), 425 Tenth Street (5LR10122), and 741 Lindenmeier Road (5LR10638). In addition to these resources, SWCA personnel identified sixteen properties individually eligible as Fort Collins Landmarks: 100 East Lincoln Avenue (5LR1545), 112 East Lincoln Avenue (5LR9738), 116 East Lincoln Avenue (5LR973), 204 East Lincoln Avenue (5LR9741), 124 Second Street (5LR9696), 132 Second Street (5LR9713); 224 Second Street (5LR10570), 724 Martinez Street (5LR10643), 728 Martinez Street (5LR9690), 736 Martinez Street (5LR10647), 741 Martinez Street (5LR9694), 748 Martinez Street (5LR10651), 749 Martinez Street (5LR10652), 734 Alta Vista Street (5LR10560), 738 Alta Vista Street (5LR10624), and 745 Alta Vista (5LR9693),

The results of the inventory and contexts indicate that these neighborhoods remained architecturally and culturally intact until the mid-1970s, when urban renewal efforts altered much of Buckingham, Andersonville, and Alta Vista. However, the Buckingham and Andersonville neighborhoods retain a majority of contributing structures, making them eligible as National Register or Fort Collins Landmark districts. While Alta Vista, as a whole, is not eligible as a National Register or Fort Collins Landmark district, a portion of it should be considered eligible.

These findings and assessments of eligibility led SWCA personnel to make three recommendations to the Landmarks Preservation Commission:

1. Formally nominate properties recommended for individual listing on the National Register and as Fort Collins Landmarks;
2. Designate all or portions of Buckingham, Andersonville, and Alta Vista as National Register or Fort Collins Landmark historic districts; and
3. Create a public outreach and education campaign to preserve and promote the heritage of the Sugar Factory Neighborhoods.

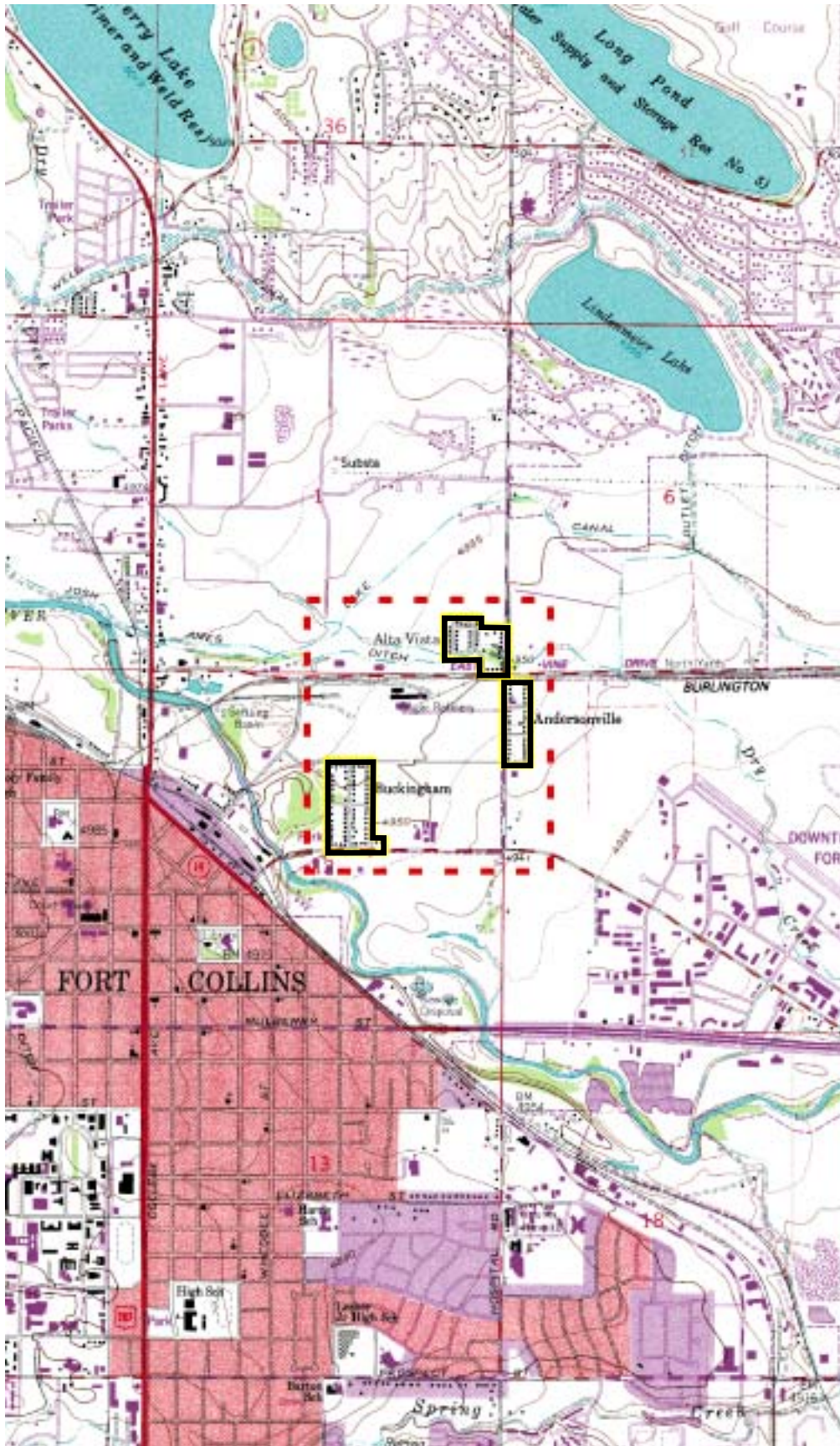
SECTION II

Project Area

The Buckingham, Andersonville, and Alta Vista neighborhoods are located northeast of Old Town Fort Collins. While the neighborhoods are not contiguous to one another, they are located within a one-square-mile area, roughly centered on the intersection of north-south-oriented North Lemay Avenue (known as Ninth Street in Andersonville and Lindenmeier Road in Alta Vista) and east-west-oriented East Vine Drive (previously known as Sugar Factory Road). Buckingham, originally platted as Buckingham Place, occupies the west half of the southwest quarter of the northwest quarter of section 12, township 7 north, range 69 west. Andersonville, platted as Anderson Place, is located in the west half of the west half of the northwest quarter of the northwest quarter of section 7, township 7 north, range 68 west. Alta Vista lies in the southeast quarter of the southeast quarter of section 1, township 7 north, range 69 west. All three neighborhoods are depicted in the United States Geographic Survey 7.5-scale topographic map for the Fort Collins quadrangle (1960, photo revised 1984).

Because the neighborhoods are not contiguous to each other, there are three separate project areas. Delimiting the north, west, and south boundaries of the Buckingham project area are Buckingham Street, First Street, and East Lincoln Avenue respectively. Third Street comprises much of the eastern boundary, except for parcels surveyed at 128 Third Street and 300 and 304 East Lincoln Avenue. The Andersonville project area is bounded by Trujillo Street to the north, Tenth Street to the east, Buckingham Street to the south, and Ninth Street (North Lemay Avenue) to the west. It does not include the San Cristo Subdivision east of Tenth Street. Bordering the Alta Vista project area are agricultural fields on the north edge of the lots at 814 and 815 Alta Vista Street and 812 and 813 Martinez Street. Lindenmeier Road (North Lemay Avenue) delimits the eastern boundary, East Vine Road marks the southern boundary, and the western edge of the lots along Martinez Street sets the western boundary. The three project areas encompass approximately 190 acres.

The following maps visually represent the location and boundaries of the survey areas and the resources contained within them.



Map 1.
 Location map, Buckingham, Andersonville, and Alta Vista neighborhoods. (Based on the USGS topographic map for the Fort Collins quadrangle.)
 Scale: 1 inch = 2,000 feet

Locations

Buckingham

southwest quarter of the northwest quarter of section 12, township 7 north, range 69 west


Andersonville

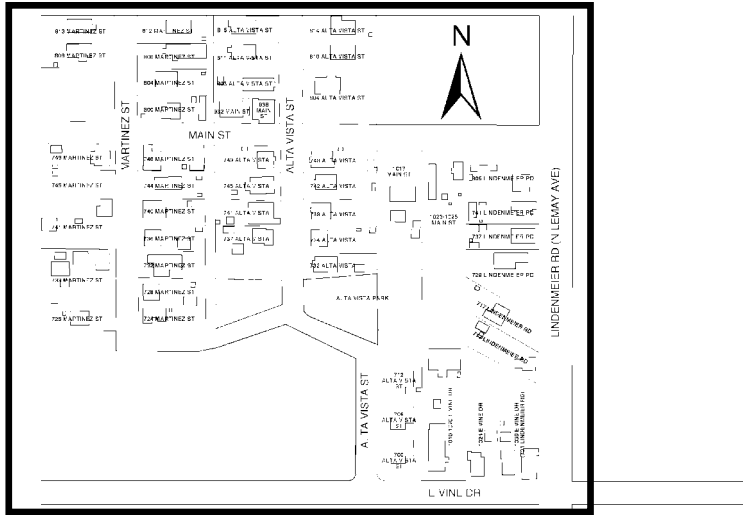
west half of the northwest quarter of the northwest quarter of section 7, township 7 north, range 68 west

Alta Vista

southeast quarter of the southeast quarter of section 1, township 7 north, range 69 west


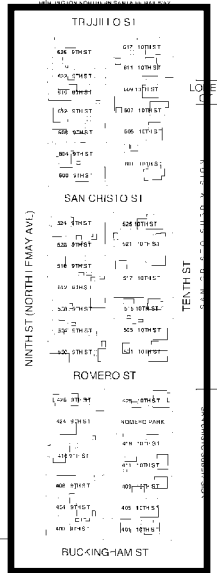
 general location


 survey/neighborhood boundaries




Map 2.
Project Area Overview Map. (Based on aerial photographs and data from the Larimer County Tax Assessor.) Detailed maps of each neighborhood are presented on the following pages.
Scale: 1 inch ≈ 400 feet


SUGAR FACTORY SITE
BUILDINGS AND GROUNDS



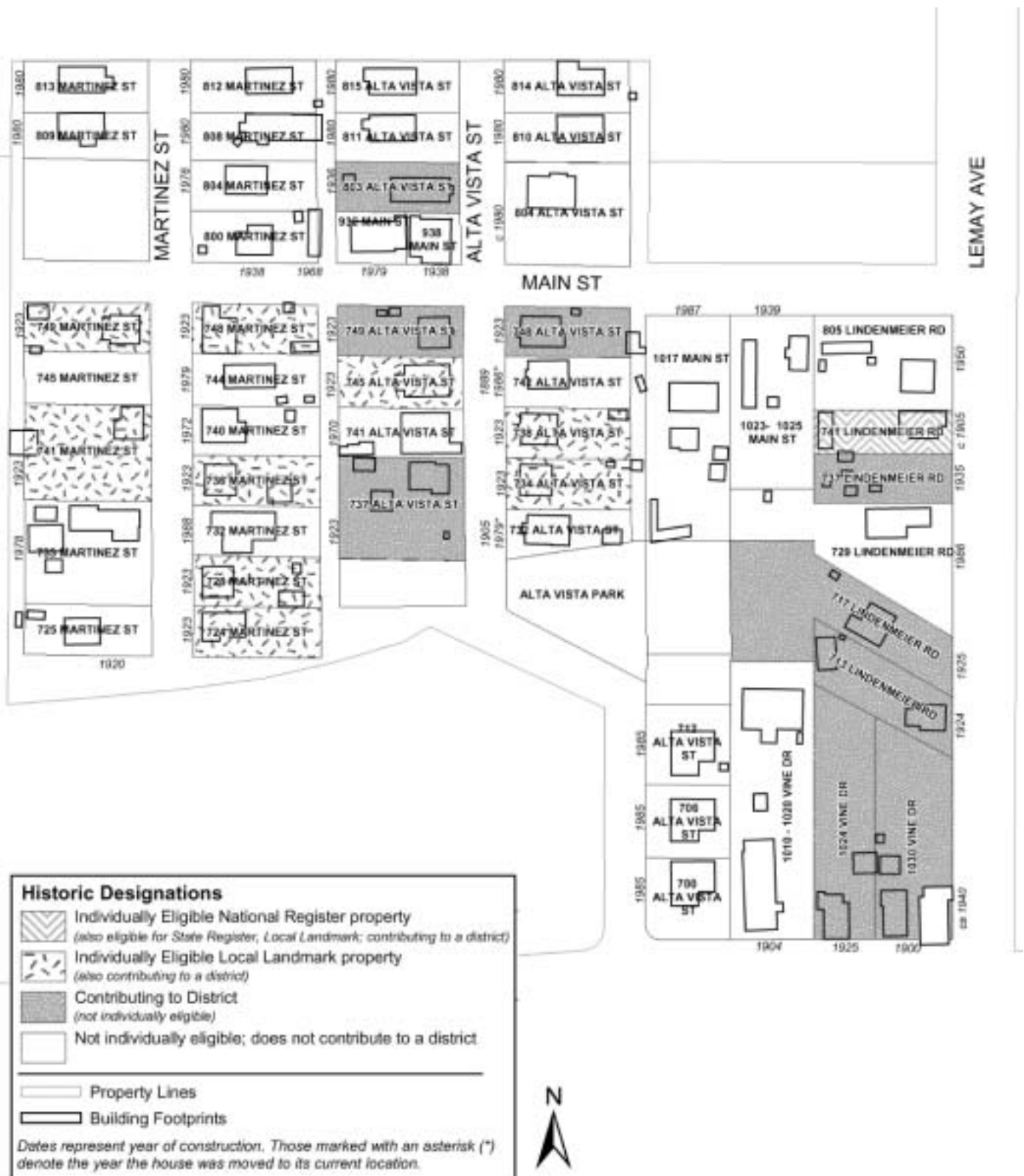
 survey/neighborhood boundaries



Map 4.
Site map, Andersonville Neighborhood.
Scale: 1" ≈ 106 feet



Map 5.
Site map, Alta Vista Neighborhood.
Scale: 1 inch ≈ 143 feet



SECTION III

Historical Context

The following context is a brief summary of three historical contexts related to this survey but produced as separate documents: A History of the Sugar Beet Industry in Fort Collins; Work Renders Life Sweet: Germans from Russia in Fort Collins, 1900-2000; Hang Your Wagon to a Star: Hispanics in Fort Collins, 1900-2000. Please consult these individual contexts for more information, full citations, and references.

The Sugar Factory Neighborhoods developed through the convergence of the sugar industry, Germans from Russia, and Hispanics into a relatively confined and isolated area. Germans from Russia in large numbers first arrived in Larimer County shortly after Loveland's sugar factory opened in the fall of 1901. In the next spring, special trains, sponsored by the sugar companies, brought hundreds of Volga Russian families from Nebraska and Kansas to northern Colorado. As they tended the fields, the families lived in tents or shanties. At the end of harvest, many of those families elected to remain in Larimer County. The German-Russian laborers proved to be so effective that sugar beet farmers and producers hastened to receive them the next spring. The Fort Collins Colorado Sugar Company brought forty-eight families to Fort Collins in April 1903. Farmers rushed to town to acquire the laborers. "Indeed, their employers were in town with teams waiting for them to arrive so that the newcomers could be taken to their homes without delay," proclaimed the *Fort Collins Weekly Courier*. "The arrivals are bright, intelligent looking people and will no doubt make good citizens." Among the arrivals was a young Volga German girl who emigrated from Russia to Kansas when she was six. "My father worked in the hot wheat field during the summer,...but my mother said we should go where we could all work," remembered Mrs. Peter L. Miller in 1976. "So we came to Fort Collins in a boxcar, when the sugar factory opened. Our first home was a new granary and a tent northeast of town. ...In the winter my father got a job in the sugar factory. We came into town and lived in the Jungles north of town."

As the German-Russians arrived in Fort Collins with their broad caps, felt boots, and long, sheepskin coats, the reaction among residents seems to have been cautious and confused, but largely positive. That the German-Russians would live among them was a foregone conclusion for many in the community; they understood that the immigrants were here to stay. Adrienne Roncolle, wife of a Fort Collins-area farmer, aired her feelings in a letter to the *Weekly Courier* entitled "Welcome to the Russians." In it, she begs her fellow Fort Collins residents not to prejudge the German-Russian families "as strange beings to be looked upon with curiosity." Instead, she considers them "harbingers of prosperity." The German-Russians are "friends whom we can trust and esteem, since for the next few months it will be their labor, their knowl-

edge of the soil which will cause our lands to bring forth wealth in the form of sugar beets.” Yet, despite her best intentions, Roncolle commits an error in identity that would plague the German-Russian community; she refers to them simply as Russians, an insult to these proud Germans.

Despite the ethnic confusion, many of German-Russian beet workers who arrived in Larimer County in 1902 elected to remain in Loveland and Fort Collins at the end of the beet season rather than return to Kansas and Nebraska. Several worked in the sugar factory in Loveland or helped to construct the new factory in Fort Collins, and the sugar company was more than willing to assist housing them. In November 1902, the Fort Collins Colorado Sugar Company constructed small dwellings on land belonging to Charles Buckingham, next to the burgeoning sugar plant. East of this settlement, Peter Anderson developed a section of his farm into another neighborhood of German-Russian sugar beet workers.

In his 1976 study of Larimer County’s Petitions for Naturalization from 1907 to 1957, Dennis Means found that more than 86% of the German-Russian petitioners settled adjacent to the sugar factories in Loveland and Fort Collins. With over three-quarters of those settlers originating from the Volga River Region, it is little wonder why residents of Fort Collins referred to the two tiny neighborhoods at the foot of the sugar factory as “Little Saratov.” Geographically and socially isolated from the rest of the Fort Collins, Buckingham Place and Andersonville concealed a rich and vibrant culture often overlooked by those who dismissed the settlements as “the Jungles.”

Sugar factory boosters and executives strategically located both neighborhoods; they were within easy walking distance of the factory and the beet fields. Secluding the neighborhoods across the river from Fort Collins would keep seditious, suspect, and unwelcomed foreign influences from seeping into more established neighborhoods. As they envisioned their plant’s location, sugar factory boosters also foresaw the villages that sprang up around it. On April 23, 1902, *The Weekly Courier* described the terrain on which the factory would be constructed, commenting that “the ground...is as smooth as a house floor, and the tract will afford ample room for factory, storage shed, side tracks, pulp silo *and tenement houses for employees* [emphasis added].” The settlements stood on the broad floodplain of the Caché La Poudre River, a circumstance that would bring about tragedy early in their history (see below). Although both neighborhoods were immediately north of the oldest inhabited portions of Fort Collins, they remained isolated. Except for some industries, especially the sugar factory, this area remained untouched by the general pattern of settlement in Fort Collins as it spread south along College Avenue.

The oldest of the German-Russian neighborhoods, Buckingham Place, became a home to German-Russian sugar beet laborers even before Fort Collins’ sugar factory opened. As mentioned earlier, many of the Volga German families who came to Larimer County during the 1902 sugar beet campaign elected to remain rather than return to Kansas or Nebraska. The local sugar companies realized the benefit of retaining as much labor as possible for the next year’s campaign. As a result, the Fort Collins Colorado Sugar Company purchased a parcel of land adjacent to the sugar factory site. They named the resulting neighborhood for the land’s former owner, Charles Buckingham, a wealthy Boulder banker, investor, and real estate speculator. *The Weekly Courier* describes the scene in late December 1902:

A new colony has been started east of town...by Russian sugar beet workers. Thirteen little box houses 20x12, with oval roofs and 4 little windows, have been put up, with sheds for horses and cows. The houses, while small, seem comfortable and new ones are being built daily.

In late 1903, another German-Russian settlement, northeast of Buckingham, evolved from an assemblage of migrant worker shacks on the Peter Anderson farm. An avid civic booster, Anderson was the leading champion of the sugar factory in Fort Collins. He purchased the quarter section east of Fort Collins in 1865 and later increased the farm to 330 acres. The Larimer County pioneer eventually amassed a small fortune running cattle and feeding lambs. He was vice president of the First National Bank of Fort Collins, president of the Wellington Bank, and owned a harness shop and hardware store. Anderson was also one of the first farmers in Larimer County to plant sugar beets and use German-Russian labor.

Early in their existence, the German-Russian neighborhoods acquired a wide variety of names from the *Englische* across the Poudre. In a footnote to his history of Germans from Russia in Fort Collins, Mark Spier tries to make sense of the different names:

Buckingham was known to Americans and Germans alike as “the Jungles” and birth records carry that name for many born there. Andersonville is referred to as “Saratov” by the Germans and in contemporary newspapers as “Russianville,” “New Russia,” “Russian Quarters,” “Little Russia,” and “Russiatown.” Buckingham and Andersonville are referred to as “St. Petersburg” but Buckingham receives the name most often.

Native-born Americans often used the term the “Jungles” to describe the cacophony and engineered disorder of dangerous machines, polluting chimneys, and foreign-born laborers common to major industrial sites. This meaning of the word entered popular parlance as Progressive-era reformers targeted factory ghettos, achieving infamy in Upton Sinclair’s 1906 novel, *The Jungle*, an exposé of Chicago’s meatpacking industry.

As the “Jungles” increased in population, so too did they increase in notoriety. Buckingham and Andersonville drew the scorn and intrigue of Fort Collins residents in the same way slums and tenements attracted the attention of the eastern, urban upper and middle classes. Newspapers from the period are littered with sordid, tantalizing blurbs about liquor violations, “disorderly houses,” shootings, and stabbings. In reporting the creation of Andersonville, the editor of the *Weekly Courier* could not resist a tongue-in-cheek jab at the new German-Russian settlement: “It is rumored that two saloons will soon be opened at Andersonville, the new suburb. In that event a trolley line from this city to that point would be a paying investment.”

Yet while outsiders attempted to degrade Germans from Russia and their neighborhoods, residents within the settlements struggled to improve their lot. Keenly aware of the suspicious eyes of the *Englische*, Buckingham and Andersonville residents maintained tidy, safe neighborhoods. In 1904, most of the houses had lace curtains at the windows and pleasant gardens in the backyard. By the beginning of that year, residents in Buckingham began clamoring for a town of their own. At the end of January, residents of the neighborhood sent a petition to the Larimer County Court to incorporate as the town of East Collins. The court received the petition, however, with suspicion. It required the signatures of a majority of “qualified electors.” Those electors had to be American citizens and landowners within the area to be incorporated.

While the population of Buckingham was at least 135 people at this time, it is doubtful that many, if any, of the residents of the neighborhood met those requirements. *The Courier* was quick to point this out the following week when it reported that the court rejected the petition:

...The court had no jurisdiction to entertain the petition for the further reason that it does not state upon its face that it is signed by 30 land owners of the territory to be embraced, who are qualified electors therein. It was further more claimed that there are not 30 qualified electors with the proposed corporate limits who are land owners therein.

Another, more powerful actor also campaigned against East Collins – the Fort Collins Colorado Sugar Company, which submitted to the court a counter petition. The company argued that it was the largest landowner in the proposed town and, as such, would be heavily and unjustifiably taxed. Executives also played up already extant concerns about Buckingham. “The petition of the sugar company charged that the town is proposed to be incorporated for the sole purpose of enabling certain evil disposed persons to procure a license from the town to sell intoxicating liquors to the employees of the petitioner.” Litigation continued into March, when the court had to hire as an interpreter the Rev. Mr. Burckhart, a German-Russian minister, because many of the witnesses before the court could not speak English.

However, a natural disaster disrupted efforts to incorporate Buckingham and improve Andersonville. On May 21, 1904, in the mountains high above Fort Collins, heavy rains combined with melting snow to turn the Caché la Poudre River into a deadly deluge. At the same time, cloudbursts on the plains quickly saturated the soil. As the rush of water left the confines of Poudre Canyon, it exploded across the flood plain, bringing with it bridges, houses, and anything else unfortunate enough to be in its path – including Buckingham and Andersonville. At the site of the Strauss Cabin, southeast of Fort Collins, the river channel grew to a mile across. Photographs in the local history archives of the Fort Collins Public Library reveal the extent of destruction. In Buckingham, standing water reaches nearly to the windows of the little houses, which are scattered about at odd angles like a sea of shipwrecks. Another photo shows a house thrown from its footers while a shack beside it has been tumbled onto its roof. In Andersonville, the Poudre pours down Ninth Street as a new river channel; front-porch posts have been skewed and debris hangs in the fences. But despite the havoc, the German-Russian families survived. While newspaper accounts are unclear, the only casualty of the flood appears to have been George Robert Strauss. The longtime Fort Collins pioneer refused to leave his cabin as the flood approached, arguing that he had already survived the worst of floods on the Poudre.

But tragedy breeds triumph, and in Fort Collins, the flood forced the *Englische* and “Rooshuns” to work for the common good. Donations poured into the Salvation Army. Residents unaffected by the flood gave what they could. The Colorado & Southern Railroad provided boxcars for temporary housing while hotels and townsfolk offered their spare rooms to the homeless. As a result, Germans from Russia in Fort Collins became intimately connected to the rest of the community in a way that did not occur in other northern Colorado towns. “When the Russian’s returned to the remains of their homes across the river, they carried with them the first vestiges of Americanization – the new clothing that replaced traditional garb of the townspeople,” Spier argues. “The German-Russians became more closely tied to Fort

Collins by the flood and the philanthropic nature of the townspeople.” The German-Russian families in Andersonville and Buckingham quickly rebuilt and, a little more than a year after the flood, Fort Collins annexed Buckingham. Andersonville quickly followed.

Interestingly, the spatial arrangement of Buckingham and Andersonville would have been familiar and comfortable to even the most recent of German immigrants from Russia. Typically, thoroughfares in German settlements in Russia were oriented north-south, often without intervening cross streets. Lots were arranged in narrow, east-west bands, with the house facing the street, gardens behind it, and outbuildings at the opposite edge of the property. Whether by coincidence or thoughtful planning, the principal streets in both Buckingham and Andersonville run north-south with the narrow lots running east-west. The majority of houses in Buckingham face First, Second, and Third streets, all north-south, while only a handful of houses face east-west running along Buckingham Street and Lincoln Avenue. The same is true in Andersonville, where houses face north-south along Ninth and Tenth streets. More tellingly, after the flood, the pattern of reconstruction in Buckingham and Andersonville appeared to follow no prescribed grid system. “. . . There is no distinct pattern of development that might have been characterized by the standard housing plans or styles of a company town or by a standard setback from the street,” writes Jill Ebers in her analysis of the neighborhoods. Yet, despite this lack of a grid pattern, the plan that appeared later, as Fort Collins improved the streets, was rigidly oriented north-south and seemed to have fit perfectly the general pattern of construction in Russia. Moreover, Alta Vista, or Spanish Colony, Great Western’s Hispanic labor settlement northeast of Andersonville, exhibits no such north-south arrangement.

Ebers also points out that post-flood Buckingham and Andersonville were unique in that, unlike Alta Vista or mining towns, these neighborhoods were not true company towns. Andersonville was private enterprise, while the houses in Buckingham were a collaboration of the sugar company and beet farm owners. The neighborhoods did have some limited similarities to company towns, namely that the factory was the focal point around which the towns were established. But there was not a company store or company-endorsed (often enforced) architectural standard. A small, privately-owned grocery store did emerge early in Buckingham’s history. The false-front, wood-frame retail structure, located near the corner of First Street and Lincoln Avenue, appears in photographs of the 1904 flood. It has survived numerous floods since then and stands today at 100 First Street.

German-Russians, however, were not the only ethnic group associated with the Sugar Factory Neighborhoods. At the same time that immigration policies tightened and, in the wake of World War I, European immigration all but ceased, Germans from Russia left contract labor positions for their own farms. As Great Western struggled to find replacements, rumors spread to Hispanics in Mexico and the American Southwest of quick prosperity to be found in the beet fields of Colorado. Moreover, government policies limiting European immigration actually made crossing the Mexican-U.S. border easier. Western farm lobbyists convinced Congress to exempt Mexicans from its immigration policies for two reasons. First, without European immigration, growers needed a dependable source of cheap labor. Second, they argued that Mexicans had no desire to reside in the United States and would, at the end of the season, return to south of the border. Soon, thousands of Hispanic families migrated to and settled in northern Colorado.

Early Hispanic migrants to Fort Collins did not settle in a particular neighborhood as did German-Russian families. Instead, they scattered onto homesteads and field-side shanties, bunkhouses at the quarry, or hotels and houses in town. While some of the earliest Hispanic settlers brought their families with them, most were single men who moved frequently as they followed employment. Many did not intend to remain in Fort Collins, so they never sought to purchase a home in town. But the evolution of the sugar industry changed this pattern. With the exodus of German-Russian laborers, officials at Great Western sought a reliable, local source of labor for its beet fields and factories. Migrant laborers often required an entire season to become skilled at tending beets or working in the factory. But there was no guarantee that that same worker would return the next season. The investment in training would be lost. “The Mexican’s practice of moving away in the fall is disadvantageous to himself, to the grower and to the sugar company,” writes C.V. Maddux in the October 1923 edition of *Through the Leaves*, Great Western’s corporate magazine. “This year it cost over two hundred thousand dollars to ship in beet labor. That is an expense of making sugar, which the industry as a whole has to bear, even though it is for the time being absorbed by the Company without any charge to the grower.”

Great Western realized that it had to offer migrant workers an incentive to remain in Fort Collins all year. One way to do this was to offer affordable, comfortable housing. Thus, in the summer of 1922, Great Western, in the words of its corporate magazine, “launched an important experiment near Fort Morgan.” There it constructed 13 adobe homes at a cost of \$75 each. The company also had plans to construct a meeting hall, which by 1925 appeared complete with a shaped parapet and exposed *vigas* (ceiling beams). The experiment was a success; the following year the company built 42 adobe homes in colonies throughout northern Colorado and Nebraska, and 200 the next year. Great Western in 1923 announced plans to build a “Spanish Colony” northeast of the sugar factory in Fort Collins. It offered Hispanic laborers a 50-by-85-foot lot, which could be purchased through the company’s generous installment plan: the resident paid nothing the first year and \$40 annually for the next three years, thereby reimbursing the company for the \$120 worth of labor and materials expended in the house. And in the fifth year, the resident paid \$25 to \$50 for the lot. Moreover, Great Western paid the property taxes and withheld interest charges during those five years. In return, the company could, if it perceived misconduct, eject any family from these adobe homes within 30 days. The company also wanted workers to construct their own homes, so it hired Felipe and Pedro Arellano, of northern New Mexico, to build six, two-room, white-painted model adobe structures. Great Western furnished straw, lime, and gravel and, later, lumber for the roof. In a matter of weeks, tiny adobe houses appeared in the neighborhood. Soon, residents referred to their settlement as “*la Colonia Española*” or “*la Colonia*,” for short. Alta Vista (meaning “high view”) took on a distinctively Hispanic flavor. And as Alta Vista developed, Hispanic families began replacing Germans from Russia in Buckingham and Andersonville as well. Within a decade, the Sugar Factory Neighborhoods were decidedly Hispanic.

Associated Contexts

The preceding historical context is a condensed version of three related contexts SWCA Environmental Consultants developed for this project, as directed by the City of Fort Collins. Eric Twitty researched and wrote the historical context *Silver Wedge: The Sugar Beet Industry in Fort Collins*. This context addresses ten specific topics related to the development of the sugar beet industry in Northern Colorado:

1. Physical setting: the physical factors that influenced the Front Range’s sugar industry, such as weather, climate, water, and soils.
2. Regional history: historical trends and events that provide a framework for the evolution of the Front Range sugar industry.
3. Irrigation: sugar beet farming required irrigated water, and the spread of beet farming fostered the development of more extensive and complex irrigation systems than had previously existed on the Colorado plains.
4. History of Colorado’s sugar industry: historical trends, development, and evolution of the sugar industry, including companies, labor, and politics.
5. History of the sugar industry: historical trends, development, and evolution of the sugar industry, with emphasis on the United States.
6. Sugar industry economics and legislation: general economic trends and key legislation that influenced the sugar industry, especially beet sugar, in the United States.
7. Labor: trends in terms of demographics, economics, and living conditions of the labor necessary to Colorado’s sugar industry.
8. Growing: methods and technology for growing sugar beets, and those specific to Colorado and the Front Range.
9. Manufacturing: methods and technology for extracting sugar from beets, and those specific to Colorado and the Front Range.
10. Biographical information: Biographical information about people important and influential to Colorado’s sugar beet industry.

This context is organized as follows:

Chapter I: Introduction

Chapter II: The Physical Environment: One of America’s Best Sugar Beet Regions

Chapter III: Growing and Harvesting Sugar Beets

Chapter IV: Manufacturing Sugar Beets

Chapter V: The Colorado Sugar Industry

Chapter VI: Conclusion

Adam Thomas researched and wrote the historical context *Hard Work Renders Life Sweet: A History of Germans from Russia in Fort Collins, 1900-2000*. Descendants of Germans from Russia today comprise a large portion of Colorado’s population. Indeed, the state’s original German-Russian settlers now have over 200,000 living descendants, many of them concen-

trated in Larimer and Weld counties. Yet Germans from Russia have not remained as isolated as they were in Russia and do not appear so foreign to Americans today. Second- and third-generation German-Russians revolted against a cycle of grueling labor, developing a sense of ambivalence toward their heritage. Their ancestors clung to their eighteenth-century traditions as they survived and prospered on the brutal steppes of Russia. Yet, within one generation in the United States, those traditions and values crumbled. The attitudes Germans cultivated while in Russia no longer held true in the New World. In America they were not the bastions of a higher culture as they had viewed themselves on the Russian steppes; they were the lowly peasants they had detested. Yet the lasting contributions of the German-Russian community to Fort Collins are far from invisible. Beyond the neighborhoods and churches, surnames and traditions, there has been a reawakening of interest in German-Russian culture in America, spawning a long-deserved second look at this community once isolated northeast of the Poudre or on the edges of beet farms. Their history and the history of Fort Collins intertwine. German-Russians connect the legacy of Fort Collins to the distant steppes of Russia and the turmoil of the Seven Years' War – to German princes and Russian tsars. To America they brought a rich and unique heritage, contributing to the colorful cultural tapestry of today's Fort Collins.

This historical context is organized as follows:

Introduction: Second Hoeing, Second Look

A Note on Terms

Section I: Germans in Russia and the United States

Germans in Russia

Germans from Russia in the United States

Section II: Germans from Russia in Fort Collins

German-Russian Neighborhoods

German-Russian Domestic Architecture

German-Russian Churches: The Cycle of Faith

German-Russian Labor: The Cycle of Work

Life in Fort Collins

Education and Acculturation

Section III: Source Study and Data Gaps

Mr. Thomas also developed the historical context *Hang Your Wagon to a Star: A History of Hispanics in Fort Collins, 1900-2000*. In isolated neighborhoods north of downtown, Hispanic families forged an unusually strong and vibrant community, steeped in traditions spanning centuries. But venturing from these neighborhoods was to enter a culture of discrimination. Store windows displayed signs reading “No Dogs or Mexicans Allowed.” Teachers often sat Hispanic students in the back of the classroom, figuring that they were unwilling or unable to learn. Despite these obstacles, Hispanics in Fort Collins managed to create and retain a lively, expressive culture. From small homes in Andersonville, Buckingham, Alta Vista, or the Holy Family Neighborhood, shanties beside beet fields, and cramped hotel rooms in Fort Collins, the Hispanic community has displayed a remarkable ability to overcome adversity and create new opportunities for future generations.

This historical context is organized as follows:

Introduction: A Spirit of Optimism

 A Note on Terms

Section I: Colorado's Hispanic Legacy

Section II: Hispanics in Fort Collins

 Hispanic Neighborhoods

 Hispanic Domestic Architecture

 Hispanic Churches

 Labor

 Life in Fort Collins

 Education and Acculturation

Conclusion: Sharing the American Dream

Natural and Topographical Features (Physical Context)

The Sugar Factory Neighborhoods occupy the northeast side of the Caché la Poudre River's broad flood plain. The terrain is flat, with elevations not varying more than 10 feet from 4,950 feet above mean sea level. Vegetation includes a variety of grasses, thickets of willows and chokecherries, and large cottonwood trees.

In addition to the Caché la Poudre, the only other natural watercourse in the study area is Dry Creek, which runs roughly east-west through Alta Vista. Man-made irrigation structures include Coy Ditch, which flanks the north and east sides of Buckingham, and Josh Ames Ditch, which parallels Dry Creek. The embankments and spillway of a small reservoir remain at the southwest corner of Alta Vista. This structure stored water for use at the Great Western Sugar factory across East Vine Drive. This feature was not surveyed as part of this project but should be evaluated in the future.

Mixed among the neighborhoods are large agricultural fields and industrial complexes. Small manufacturing operations line the south side of East Lincoln Avenue. The New Belgium Brewing Company operates its plant on the north side of Buckingham Street. The Odell brewery is located just east of the Buckingham Neighborhood, on the north side of East Lincoln Avenue. The Fort Collins Streets Facility, housed in a former Great Western warehouse, is situated near the southwest corner of North Lemay and East Vine, visible from Alta Vista and Andersonville. Paralleling the south side of East Vine Drive is the Burlington Northern Santa Fe Railway right-of-way. The only new (circa 1990) residential development in the area is the San Cristo Subdivision adjacent to the east side of Andersonville, sharing Tenth Street.

SECTION IV

Research Design

Objectives

The Cache' la Poudre River Corridor through Fort Collins has been identified as an area of potentially dense development. However, this same strip of land hosts some of city's most historic resources, including the location of the original fort site and the Sugar Factory Neighborhoods. The objectives of this intensive-level survey were to assess and acknowledge the historical and cultural importance of Buckingham, Andersonville, and Alta Vista while acquiring data for sound planning decisions. The project aimed to...

1. Record and document all buildings and structures in the Buckingham, Andersonville, and Alta Vista neighborhoods;
2. Gather and present as much historical data as possible on each property;
3. Determine the historical significance and physical integrity of each property in evaluation of its eligibility for the National Register of Historic Places (NRHP), the Colorado State Register of Historic Properties, and as a City of Fort Collins Landmark; and
4. Evaluate the eligibility of each individual neighborhood and the neighborhoods collectively as National Register, State Register, and Fort Collins Landmark districts, keeping in mind their place in a vernacular cultural landscape.

Scope

This intensive-level survey included every building and structure within the three project areas, regardless of function, size, level of physical integrity, or age.

Planned Methodology

A key assumption, confirmed through the development of the related historical contexts, influenced the survey methodology: the vast majority of residents in Buckingham, Andersonville, and Alta Vista were historically working-class, ethnically isolated families. Most residents were sugar beet field and factory laborers. Both Germans from Russia and the Hispanics that followed them were subject to racism and segregation in Fort Collins. Andersonville, Buckingham, and Alta Vista represented a geography of discrimination. What

are today quaint ethnic neighborhoods evolved that way because generations of German-Russian and Hispanic families could not afford housing elsewhere in Fort Collins or were not welcome in predominately Anglo neighborhoods. This historical circumstance resulted in two situations affecting the survey methodology:

1. The neighborhoods are not well represented in the historical record. They never appear on Sanborn Fire Insurance Maps, and residents are not listed in city directories until the mid 1930s – and even then are inaccurate. Moreover, residents either did not understand their obligation to record property transactions with the Larimer County Clerk or were unwilling to do so. As a result, three of the most important sources available to historians – Sanborn maps, city directories, and recorded land transactions – are of little use. Fortunately, oral histories and memories of longtime residents help fill those gaps.
2. Most structures are vernacular in architectural style. That is to say, architects did not design these structures and master builders did not construct them. Instead, they reflect the traditions, values, and economic realities of the people who inhabited them. Evaluating vernacular architecture requires shifting criteria from style to form. Moreover, one must redefine the terms of integrity; numerous additions and accretions to vernacular structures are, in fact, part of their definition. These structures grow organically with need and financial ability.

Because the significance of these properties would be difficult to determine on the basis of individual histories or architectural merit, the historical contexts were completed before survey work commenced. These contexts provided the “bigger picture” through which to evaluate these properties. Most resources in the three neighborhoods are associated with historical trends developed in the contexts, despite their age or level of physical integrity.

With these assumptions and the larger contexts in mind, SWCA personnel developed a survey methodology as follows. (A full description of each step is provided in the next section.)

1. Selection of properties.
2. Preliminary research.
3. Preliminary neighborhood review.
4. Fieldwork.
5. Formal documentation and determination of significance.

Previous surveys indicated that few properties retained high enough levels of historical significance and physical integrity to make them eligible for individual listing on the National Register, State Register, or as a Fort Collins Landmark. These previous surveys suggested that the neighborhoods themselves, with the exception of Alta Vista, would not have enough integrity to meet minimum standards for a potential National or State register district. Previous surveys also indicated a notable percentage of individually eligible and contributing properties lining Martinez and Alta Vista Streets between Main Street and East Vine Drive.

Previous Research

Because of their geographic and cultural isolation from the rest of Fort Collins, Buckingham, Andersonville, and Alta Vista are among the least researched and documented neighborhoods in the city. In the summer of 1983, however, Community Services Collaborative, on behalf of the Fort Collins Planning and Development Department, conducted a simple inventory of every property in the three neighborhoods and developed a survey report *Architecture and History of Buckingham, Alta Vista, and Andersonville*. Project personnel were John Feinberg, principal-in-charge, and Ellen T. Ittelson, project manager. While this survey and report were cursory, they were a much-needed first step in recognizing and preserving the history of the Sugar Factory Neighborhoods. It came at a time when urban renewal projects were profoundly altering the face of Buckingham, Andersonville, and Alta Vista. In some cases, the photographs and inventory forms from the 1983 survey are the only evidence remaining of the many structures razed during this period. In other cases, the survey provides a way to determine construction histories and assess historical significance and architectural integrity. No other all-inclusive inventory of these neighborhoods has been conducted until this current intensive-level survey. However, a handful of individual properties have been inventoried as part of federal compliance with Section 106 of National Historic Preservation Act of 1966, as amended; at the request of property owners; or to identify particularly interesting properties. The most notable of these is the storefront at 100 East Lincoln Avenue (5LR1545) and the classic cottage at 200 East Lincoln Avenue (5LR9740). The Romero House, at 425 Tenth Street (5LR10122), is the only property in any of the neighborhoods with a previous historical designation; it is a Fort Collins Landmark.

Conducted on April 26, 2002, at the beginning of this project, a file search at the Office of Archaeology and Historic Preservation, Colorado Historical Society, indicated the following properties had been previously surveyed. Most were inventoried as part of the August 1983 Community Services Collaborative survey. Determinations of eligibility for many of these structures predated urban renewal efforts and, in some cases, refers to a structure no longer extant.

Table 1. Results of File Search of Previous Surveys

<u>Address</u>	<u>Site Num.</u>	<u>Historic Name</u>	<u>Date</u>	<u>Recorder</u>	<u>Nat. Reg. Eligibility</u>
Buckingham District	5LR879	Buckingham Neighborhood	January 1983	Not provided	Field Not Eligible
			October 3, 1984	OAHP	Officially Not Eligible
209 Buckingham Street	5LR9706	Not provided	August 1983	FC LPC-Advance Planning	Field Not Eligible
100 First Street	5LR9736	Storefront (100 E. Lincoln)	August 1983	FC LPC-Advance Planning	Field Eligible
120 First Street	5LR9735	Not provided	August 1983	FC LPC-Advance Planning	Field Not Eligible
124 First Street	5LR9734	Not provided	August 1983	FC LPC-Advance Planning	Field Not Eligible
128 First Street	5LR9733	Not provided	August 1983	FC LPC-Advance Planning	Field Not Eligible
204 First Street	5LR9732	Not provided	August 1983	FC LPC-Advance Planning	Field Not Eligible
208 First Street	5LR9731	Not provided	August 1983	FC LPC-Advance Planning	Field Not Eligible
212 First Street	5LR9730	Not provided	August 1983	FC LPC-Advance Planning	Field Not Eligible
220 First Street	5LR9729	Not provided	August 1983	FC LPC-Advance Planning	Field Not Eligible
224 First Street	5LR9728	Not provided	August 1983	FC LPC-Advance Planning	Field Not Eligible
100 E Lincoln Ave.	5LR1545	Buckingham Blacksmith Shop	January 1992	Front Range Research Ascts.	Field Eligible
108 E Lincoln Ave.	5LR9737	Not provided	August 1983	FC LPC-Advance Planning	Field Not Eligible
112 E Lincoln Ave	5LR9738	Not provided	August 1983	FC LPC-Advance Planning	Field Not Eligible
			October 5, 1984	FC-LPC Advance Planning	Officially Not Eligible
116 E Lincoln Ave.	5LR9739	Not provided	August 1983	FC LPC-Advance Planning	Field Not Eligible
200 E Lincoln Ave.	5LR9740	Not provided	August 1983	FC LPC-Advance Planning	Field Not Eligible
			January 1992	Front Range Research Ascts.	Field Eligible
204 E Lincoln Ave.	5LR9741	Not provided	August 1983	FC LPC-Advance Planning	Field Not Eligible
208 E Lincoln Ave.	5LR9742	Not provided	August 1983	FC LPC-Advance Planning	Field Not Eligible
212 E Lincoln Ave.	5LR9743	Not provided	August 1983	Not provided	Field Not Eligible
			January 22, 2002	FC LPC-Advance Planning	Officially Eligible
216 E Lincoln Ave.	5LR9744	Not provided	August 1983	FC LPC-Advance Planning	Field Not Eligible
300 E Lincoln Ave.	5LR9745	Not provided	August 1983	FC LPC-Advance Planning	Field Not Eligible
116 Second Street	5LR9717	Not provided	August 1983	FC LPC-Advance Planning	Field Not Eligible
117 Second Street	5LR9718	Not provided	August 1983	FC LPC-Advance Planning	Field Not Eligible
117 Second Street	5LR9727	Not provided	August 1983	FC LPC-Advance Planning	Field Not Eligible
118 Second Street	5LR9716	Not provided	August 1983	FC LPC-Advance Planning	Field Not Eligible
120 Second Street	5LR9715	Not provided	August 1983	FC LPC-Advance Planning	Field Not Eligible
121 Second Street	5LR9719	Not provided	August 1983	FC LPC-Advance Planning	Field Not Eligible
128 Second Street	5LR9714	Not provided	August 1983	FC LPC-Advance Planning	Field Not Eligible
129 Second Street	5LR9720	Not provided	August 1983	FC LPC-Advance Planning	Field Not Eligible
132 Second Street	5LR9713	Not provided	August 1983	FC LPC-Advance Planning	Field Not Eligible
133 Second Street	5LR9721	Not provided	August 1983	FC LPC-Advance Planning	Field Not Eligible
137 Second Street	5LR9722	Not provided	August 1983	FC LPC-Advance Planning	Field Not Eligible
140 Second Street	5LR9712	Not provided	August 1983	FC LPC-Advance Planning	Field Not Eligible
141 Second Street	5LR9723	Not provided	August 1983	FC LPC-Advance Planning	Field Not Eligible
144 Second Street	5LR9711	Not provided	August 1983	FC LPC-Advance Planning	Field Not Eligible
200 Second Street	5LR9710	Not provided	August 1983	FC LPC-Advance Planning	Field Not Eligible
204 Second Street	5LR9709	Not provided	August 1983	FC LPC-Advance Planning	Field Not Eligible
208 Second Street	5LR9708	Not provided	August 1983	FC LPC-Advance Planning	Field Not Eligible

Table 1. Results of File Search of Previous Surveys						(continued)
<u>Address</u>	<u>Site Num.</u>	<u>Historic Name</u>	<u>Date</u>	<u>Recorder</u>	<u>Nat. Reg. Eligibility</u>	
209 Second Street	5LR9724	Not provided	August 1983	FC LPC-Advance Planning	Field Not Eligible	
217 Second Street	5LR9725	Not provided	August 1983	FC LPC-Advance Planning	Field Not Eligible	
229 Second Street	5LR9726	Not provided	August 1983	FC LPC-Advance Planning	Field Not Eligible	
232 Second Street	5LR9707	Not provided	August 1983	FC LPC-Advance Planning	Field Not Eligible	
123 Third Street	5LR9680	Not provided	May 12, 1978	City of FC Housing Rehab.	Officially Not Eligible	
128 Third Street	5LR9746	Not provided	August 1983	FC LPC-Advance Planning	Field Not Eligible	
129 Third Street	5LR9747	Not provided	August 1983	FC LPC-Advance Planning	Field Not Eligible	
137 Third Street	5LR9748	Not provided	August 1983	FC LPC-Advance Planning	Field Not Eligible	
201 Third Street	5LR9702	Not provided	August 1983	FC LPC-Advance Planning	Field Not Eligible	
205 Third Street	5LR9703	Not provided	August 1983	FC LPC-Advance Planning	Field Not Eligible	
209 Third Street	5LR9696	George Schwindt House	July 13, 1978	City of FC Housing Rehab.	Officially Not Eligible	
213 Third Street	5LR9704	Not provided	August 1983	FC LPC-Advance Planning	Field Not Eligible	
229 Third Street	5LR9705	Not provided	August 1983	FC LPC-Advance Planning	Field Not Eligible	
Andersonville District	5LR989	Andersonville Neighborhood	January 1984 March 9, 1984	Not Listed OAHF	Field Not Eligible Officially Not Eligible	
401 Tenth Street	5LR1501	Not provided	January 1992	Front Range Research Asscts.	Field Not Eligible	
515 Tenth Street	5LR9684	Not provided	November 15, 1979	City of FC Housing Rehab.	Officially Not Eligible	
Alta Vista District	5LR990	Alta Vista Neighborhood	January 1984 March 9, 1984	Not Listed OAHF	Field Eligible Officially Eligible	
745 Alta Vista Street	5LR9693	Not provided	January 18, 1977	FC LPC-Advance Planning	Officially Not Eligible	
749 Alta Vista Street	5LR9677	Not provided	April 1, 1978	City of FC Housing Rehab.	Officially Not Eligible	
805 Lindenmeier Road	5LR9679	Not provided	April 1, 1978	City of FC Housing Rehab.	Officially Not Eligible	
728 Martinez Street	5LR9690	Not provided	June 11, 1979	City of Fort Collins	Officially Not Eligible	
741 Martinez Street	5LR9694	Not provided	January 18, 1977	FC LPC-Advance Planning	Officially Not Eligible	
749 Martinez Street	5LR491	Cordova House	March 1, 1983	Comm. Develop. Block Grant	Field Eligible	

SECTION V

Methodology

This intensive-level survey was conducted by Adam Thomas and Timothy Smith, SWCA architectural historians, between May 28, 2002, and March 21, 2003. As mentioned in the previous section, SWCA personnel developed a survey methodology based on general assumptions developed through the historical contexts. The following steps were followed to conduct the intensive-level survey.

1. Selection of properties. SWCA Environmental Consultants surveyed every parcel within the boundaries historically associated with each neighborhood, excluding those devoid of structures. This required reevaluating some previously recorded properties based on historical and contemporary legal associations. For example the house at 100 East Lincoln Avenue and the storefront north of it, at 100 Buckingham Street, have been previously recorded and evaluated as separate properties. However, historically and contemporarily both structures are located on the same parcel.

2. Preliminary research. Before commencing fieldwork, SWCA personnel acquired basic property information for each parcel in the neighborhoods. The first step was to conduct a file search at the Colorado Historical Society, Office of Archaeology and Historic Preservation, in Denver. The results of this research provided a list of all previously recorded sites in the neighborhoods. Personnel then acquired current tax assessor records, city directory entries, and the inventory forms from the 1983 survey.

3. Preliminary neighborhood review. Because of issues presented by sparse historical records and vernacular architecture, SWCA personnel performed a reconnaissance survey in each neighborhood prior to the intensive-level survey. This provided them with a sense of the typical scale and mass of structures, as well as common forms, styles, and materials.

4. Fieldwork. SWCA personnel first walked each property, checking it against maps with building footprints provided by the City of Fort Collins. These maps are based on Larimer County Tax Assessor records. Structures no longer extant were removed from the map while those not depicted were measured and drawn in. Then, personnel recorded the architectural features of each building on the property and gathered evidence to create a construction history based on field observations and historic records. They then photographed each structure, with no less than two angles of the principal structure and one each of associated outbuildings and structures. The photographs were captured on black-and-white, 35 millimeter film. Negatives were printed onto 4-inch by 6-inch archival-quality glossy photo paper. SWCA also produced each image digitally, transferring them onto a standard compact disc (read-only memory).

5. Secondary research and individual property histories. With preliminary documentation and fieldwork completed, SWCA personnel then proceeded to investigate the histories

of individual properties. The first step was to produce a chain of title through warranty and quit claim deeds, when available, at the office of the Larimer County Clerk and Recorder in Fort Collins. With a list of owners and residents, personnel then used the resources of the Fort Collins Public Library and the Advance Planning Department to create short biographies of each owner or resident when possible. Informal oral interviews with many property owners were conducted in the field.

6. Formal Documentation and Determination of Significance. The final step of the survey was to merge all architectural and historical data for each property onto the standard Colorado Cultural Resource Survey Architectural Inventory Form (OAHF 1403). This was accomplished through the City of Fort Collins’s Archinventory program, a Microsoft Access database. The accumulated historical data and assessments of physical integrity allowed SWCA personnel to determine the significance of each property based on the criteria in the following sections.

Determination of Significance

Properties in the Buckingham, Andersonville, and Alta Vista neighborhoods were each assessed for their historical and architectural significance on three related levels: local, state, and national. Moreover, each parcel was ranked on a scale that considered the combined levels of historical significance and physical integrity, based on the four criteria of significance and seven standards of integrity developed for the National Register. Those rankings are, from low (not significant, low physical integrity) to high (very significant, high physical integrity):

1. Not Contributing;
2. Contributing;
3. Individually eligible, Local Landmark; and
4. Individually eligible, National Register.

City of Fort Collins Landmark Criteria

The criteria for “Landmark Preservation” are contained in Chapter 14 of the City of Fort Collins Municipal Code. This chapter states that the regulation’s mission is to “designate, preserve, protect, enhance and perpetuate those sites, structures, objects and districts which reflect outstanding elements of the City’s cultural, artistic, social, economic, political, architectural, and historical heritage.” The Fort Collins Landmarks Preservation Commission (LPC) reviews all applications for Fort Collins Landmarks and districts, forwarding them to the City Council for final approval. Fort Collins Landmark designation is based upon three criteria:

- 1. Historical importance.** The site, structure, object or district has character, interest or value as part of the development, heritage or cultural characteristics of the city, state or nation, is the site of a historic event with an effect upon society; is identified with a person or group of persons who had some influence on society; or exemplifies the cultural, political, economic, social or historic heritage of the community.
- 2. Architectural importance.** The site, structure, object or district por-

trays the environment of a group of people in an era of history characterized by a distinctive architectural style; embodies those distinguishing characteristics of an architectural-type specimen; is the work of an architect or master builder whose individual work has influenced the development of the city or contains elements or architectural design, detail, materials or craftsmanship which represent a significant innovation.

3. **Geographical importance.** The site, structure, object or district, because of being part of or related to a square, park, or other distinctive area, should be developed or preserved according to a plan based on a historic, cultural or architectural motif or due to its unique location or singular physical characteristics, represents an established and familiar visual feature of the neighborhood, community or city.

Colorado State Register of Historic Properties

The Colorado State Register of Historic Properties requires that a property nominated for listing must meet one of five criteria. The process is based upon the National Register of Historic Places except that the State Historic Preservation Officer in Denver makes the final determination rather than the Keeper of the National Register in Washington, D.C. A property listed on the National Register is automatically added to the State Register. The criteria for listing are as follows:

- A. The property is associated with events that have made a significant contribution to history; or
- B. The property is connected with persons significant in history; or
- C. The property has distinctive characteristics of a type, period, method of construction or artisan; or
- D. The property is of geographic importance; or
- E. The property contains the possibility of important discoveries related to prehistory or history.

The National Register of Historic Places

The National Historic Preservation Act of 1966, as amended, created the National Register of Historic Places, which is administered by the National Park Service. Criteria for National Register eligibility are set forth in Title 36, Part 60, of the Code of Federal Regulations and are as follows:

The quality of significance in American history, architecture, archeology, engineering, and culture is present in districts, sites, buildings, structures, and objects that possess integrity of location, design, setting, materials, workmanship, feeling, and association, and:

- A. That are associated with events that have made a significant contribution to the broad patterns of our history; or

- B. That are associated with the lives of persons significant in our past; or
- C. That embody the distinctive characteristics of a type, period, or method of construction, or that represent the work of a master, or that possess high artistic values, or that represent a significant and distinguishable entity whose components may lack individual distinction; or
- D. That have yielded, or may be likely to yield, information important in prehistory or history.

Determination of Period of Significance

The period of significance begins with the establishment of each individual neighborhood. Moreover, because it is impossible to determine a date at which development or historical association ended in these neighborhoods, the terminus of the period of significance should be 1953—the minimum necessary to qualify under the 50-year rule. Thus, the period of significance for each neighborhood is as follows:

Buckingham	1902-1953
Andersonville	1903-1953
Alta Vista	ca. 1905-1953 (While the core of this neighborhood dates to 1923, some houses on the periphery were constructed before that year.)

Properties younger than 50 years were not considered individually eligible for the National Register or State Register, unless, as described in *National Register Bulletin: How to Complete the National Register Registration Form*, the property was “of exceptional importance” (Criteria Consideration G). These properties were assessed for their eligibility as Fort Collins Landmarks, which do not stipulate a minimum age.

Contributing/Non-contributing Resources within a Potential District

The National Park Service defines a district as a “significant concentration, linkage, or continuity of sites, buildings, structures, or objects united historically or aesthetically by a plan or physical development.” Individual properties are determined contributing or non-contributing to the district based on the criteria established for eligibility. Structures less than 50 years old were considered contributing to a potential district if they exhibited the historical or architectural trends developed in the associated historical contexts and retained sufficient integrity.

Complicating the designation of district, whether at the national, state, or local level, were urban renewal efforts in the neighborhoods, which began in the last quarter of the twentieth century. In 1970, Louise Stitzel founded Neighbor to Neighbor, a nonprofit organization committed to providing affordable, quality housing to the area’s working class. The organization helped individuals stabilize their housing situation and then improve it and move toward self-

sufficiency. Four years later, the United States Department of Housing and Urban Development (HUD) established the Community Development Block Grant Program (CDBG), which sought to fund broad urban revitalization efforts directed at the local level. The program provided federal dollars to individual communities for projects improving the physical, economic, and social conditions of low- and middle-income people. Through the late 1970s and 1980s, Neighbor to Neighbor and CDBG facilitated and funded the rehabilitation or replacement of houses throughout Buckingham, Andersonville, and Alta Vista. Those efforts continue today through Neighbor to Neighbor and the Fort Collins Housing Authority (FCHA).

The combined efforts of Neighbor to Neighbor, CDBG, and the FCHA have altered vast swaths of the Sugar Factory Neighborhoods. While well-intentioned, these programs razed many dilapidated but historic homes. In their places, these organizations erected new homes or moved in older but more stable structures from other locations. Often the new or moved houses were out of scale and style with the rest of the neighborhood. Many of the properties subject to these urban renewal efforts must be considered non-contributing resources within any potential district for one of three reasons:

1. The principal structure is less than 50 years old (built after 1953).
2. The principal structure was moved from its original location outside of the period of significance.
3. The principal structure was heavily modified to the point of moderately low to low physical integrity.

Particularly problematic are those structures that were moved into the neighborhoods. Most of them are late Victorian or Craftsman houses generally retaining their historic fabric. They tend to blend into the streetscape and provide a misleading sense of historical continuity in the neighborhoods. Many however, are larger and more ornate than the structures historically associated with Buckingham, Andersonville, and Alta Vista.

SECTION VI

Results

This survey inventoried 175 properties in the three Sugar Factory Neighborhoods. Buckingham contained the most properties – 88. Andersonville had the smallest number at 38, and Alta Vista had 49. These properties range in age from the 1880s to 2002 and represent an array of architectural styles, forms, construction methods, and materials. Unfortunately, few properties in Buckingham, Andersonville, and Alta Vista retain high enough levels of historical significance and physical integrity to be considered individually eligible for the National Register of Historic Places or the Colorado State Register of Historic Properties. Slightly more were found individually eligible as Fort Collins Landmarks. Moreover, just under half (48%) could be considered contributing to a potential district, but the percentage varies from neighborhood to neighborhood. The 1983 survey had determined that Buckingham and Andersonville lacked enough integrity to be considered National Register districts. However, this current survey determined that more than half of the properties in Buckingham and Andersonville contribute to their respective, potential districts. In 1983 the Alta Vista neighborhood was officially determined to be eligible for the National Register. But urban renewal programs in the mid and late 1980s significantly undermined the integrity of Alta Vista, leaving it with only 38.7% of properties contributing to a district. In summary:

- **Buckingham**, when considered as a whole, retains sufficient integrity to be considered a National Register and a Fort Collins Landmark district; 45 of the 88 properties, or 51%, contribute to a district.
- **Andersonville**, when considered as a whole, retains sufficient integrity to be considered a National Register and a Fort Collins Landmark district; slightly more than half (52.6%) of the properties contribute to a district.
- **Alta Vista**, when considered as a whole, does not retain sufficient integrity to be considered a National Register and a Fort Collins Landmark district; only 38.7% of developed parcels contribute to a potential district. However, the original core of Great Western-constructed adobe houses remains relatively intact. Given the historical and architectural significance of this group of adobe houses, this report recommends the creation of a National Register and Fort Collins Landmark district of the 35 properties roughly bound by Main Street to the north, Martinez

Street on the east, Lindenmeier Road to the west, and East Vine Drive to the south. This area contains 18 contributing properties (51.4%), including one, 741 Lindenmeier Road (5LR10635), found to be eligible for individual listing on the National Register.

The results of this survey are summarized below in tables and maps. Tables are sorted by site number, address, and eligibility.

Field Assessment of Eligibility

SUMMARY OF RESULTS

Buckingham (District 5LR879)

Properties surveyed:	88
Contributing to a potential district:	45 (51.1%)
Eligible for listing on the National Register:	1
Eligible for listing as a Fort Collins Landmark:	8 (including NR property)
Not eligible / not contributing:	43 (48.9%)

Andersonville (District 5LR989)

Properties surveyed:	38
Contributing to a potential district:	20 (52.6%)
Eligible for listing on the National Register:	1
Eligible for listing as a Fort Collins Landmark:	1 (including NR property)
Not eligible / not contributing:	18 (47.4%)

Alta Vista (District 5LR990)

Properties surveyed:	49
Contributing to a potential district:	19 (38.7%)
Eligible for listing on the National Register:	1
Eligible for listing as a Fort Collins Landmark:	10 (including NR property)
Not eligible / not contributing:	30 (61.2%)

Total Survey Area

Properties surveyed:	175
Contributing to a potential district:	84 (48%)
Eligible for listing on the National or State registers:	3
Eligible for listing as a Fort Collins Landmark:	19 (including NR properties)
Not eligible / not contributing:	91 (52%)

Table 2a. Architectural Survey Log by Site Number: Buckingham

Site Num	Address	Historic Name	Est YOC.	Act. YOC	Eligibility
5LR1545	100 E Lincoln Avenue	Mason House / George Sauer Garage	n/a	1906	FC Ind-elig
5LR9680	125 Third Street	Adam Deines House	n/a	1924	Contributing
5LR9696	209 Third Street	Peter and Henry Deines House	n/a	1902	Ntnl Rgstr
5LR9702	201 Third Street	Neighbor to Neighbor Moved House	n/a	1930	Non-contrib
5LR9703	205 Third Street	800 Wood Street	n/a	1953	Non-contrib
5LR9704	213 Third Street	Joseph Trujillo House	n/a	1951	Contributing
5LR9705	229 Third Street	Fred Lockman House	n/a	1912	Contributing
5LR9706	209 Buckingham Street	Basilio Rivera House	n/a	1947	Contributing
5LR9707	232 Second Street	Edward and Louise J. Moreno House	1975-1980	n/a	Non-contrib
5LR9708	208 Second Street	Godfrey Feit House	n/a	1910	Contributing
5LR9709	204 Second Street	Carl Sauer House	n/a	1944	Contributing
5LR9710	200 Second Street	Joe and Marjorie Espinosa House	n/a	1983	Non-contrib
5LR9711	144 Second Street	Fred Mill House	n/a	1930	Contributing
5LR9712	140 Second Street	Weber-Fredrick House	ca. 1906	n/a	Contributing
5LR9713	132 Second Street	Maier-Miller House	n/a	1911	FC Ind-elig
5LR9714	128 Second Street	128 Second Street	n/a	1905	Non-contrib
5LR9715	120 Second Street	Henry Haas House	n/a	1913	Contributing
5LR9717	116 Second Street	Fred Meyer House	n/a	1928	Contributing
5LR9719	121 Second Street	Kling House	n/a	ca. 1910	Contributing
5LR9720	129 Second Street	Floyd H. Kline House	n/a	1948	Contributing
5LR9721	133 Second Street	133 Second Street	n/a	1926	Contributing
5LR9722	137 Second Street	Jacob and Carl Schott House	ca. 1910	n/a	Contributing
5LR9723	141 Second Street	Fred Geist House	n/a	1925	Contributing
5LR9724	209 Second Street	209 Second Street	1925	n/a	Non-contrib
5LR9725	217 Second Street	217 Second Street	n/a	1925	Non-contrib
5LR9726	229 Second Street	Johann Pribeck House	ca. 1907	n/a	Contributing
5LR9727	117 Second Street	Jacob Schaffer House	n/a	1926	Non-contrib
5LR9728	224 First Street	Tom Baca, Sr., House	n/a	1958	Non-contrib
5LR9729	220 First Street	220 First Street	n/a	1907	Contributing
5LR9730	216 First Street	Guillermo Hernandez House	n/a	1983	Non-contrib
5LR9731	208 First Street	Jane Slezak House	n/a	1987	Non-contrib
5LR9732	204 First Street	Julie Jimenez House	n/a	1986	Non-contrib
5LR9733	128 First Street	Conrad Weitzel House	n/a	1906	Contributing
5LR9734	124 First Street	Jacob Deering House	n/a	1907	Non-contrib
5LR9735	120 First Street	George Sauer, Sr., House	n/a	1906	Contributing
5LR9737	108 E Lincoln Avenue	Henry Pister House	n/a	1935	Contributing
5LR9738	112 E Lincoln Avenue	Peter Day House	n/a	1905	FC Ind-elig
5LR9739	116 E Lincoln Avenue	Alex Kling House	n/a	1921	FC Ind-elig
5LR9740	200 E Lincoln Avenue	George Petrie House	ca. 1910-15	n/a	Contributing
5LR9741	204 E Lincoln Avenue	Alex Heckman House	n/a	1905	FC Ind-elig
5LR9742	208 E Lincoln Avenue	Frank Secrist House	n/a	1906	Non-contrib
5LR10120	212 E Lincoln Avenue	212 East Lincoln Avenue	ca. 1905	n/a	Contributing

Table 2a. Architectural Survey Log by Site Number: Buckingham						(continued)
<u>Site Num</u>	<u>Address</u>	<u>Historic Name</u>	<u>Est. YOC.</u>	<u>Act. YOC</u>	<u>Eligibility</u>	
5LR9744	216 E Lincoln Avenue	216 East Lincoln Avenue	ca. 1910	1917	Contributing	
5LR9745	300 E Lincoln Avenue	Thompson-McNey House	ca. 1935	n/a	Contributing	
5LR9746	128 Third Street	Carter-Turner House	n/a	1966	Non-contrib	
5LR9747	129 Third Street	Carl Meissner House (circa 1936)	n/a	1928	Contributing	
5LR9748	137 Third Street	Harland C. Troudt House	n/a	1949	Contributing	
5LR10121	205 Buckingham Street	William Burghardt House	1910	n/a	Non-contrib	
5LR10543	109 Buckingham Street	Julian and Mary Martinez House	n/a	1978	Non-contrib	
5LR10544	111 Buckingham Street	111 Buckingham Street	n/a	1917	Non-contrib	
5LR10545	117 Buckingham Street	751 Lemay Street	n/a	1943	Non-contrib	
5LR10546	121 Buckingham Street	121 Buckingham Street	n/a	1944	Non-contrib	
5LR10547	213 Buckingham Street	Joe and Lupe Moreno House	n/a	1947	Contributing	
5LR10548	217 Buckingham Street	Wellington Farm House	n/a	1943	Non-contrib	
5LR10549	219 Buckingham Street	Neighbor to Neighbor Moved House	n/a	1930	Non-contrib	
5LR10550	132 First Street	Henry Schwindt House	n/a	1946	Contributing	
5LR10551	134 First Street	John Schwindt House	n/a	1931	Non-contrib	
5LR10552	144 First Street	Guillermo and Alejandra Alvarez House	n/a	1965	Non-contrib	
5LR10553	200 First Street	J. Guadalupe and Brenda L. Hernandez House	n/a	1986	Non-contrib	
5LR10554	206 First Street	Santistevan House	n/a	1986	Non-contrib	
5LR10555	228 First Street	Diana Baca House	n/a	1995	Non-contrib	
5LR10556	300 First Street	FCHC Buckingham Apartments	n/a	1981	Non-contrib	
5LR10557	122 E Lincoln Avenue	T.J. Lefurich House	ca. 1910	n/a	Non-contrib	
5LR10558	220 E Lincoln Avenue	Conrad Troudt, Jr., House	n/a	1939	Contributing	
5LR10559	304 E Lincoln Avenue	Fred Schmidt House	1933	n/a	Non-contrib	
5LR10560	124 Second Street	George and Katherine Suppes House	n/a	1939	FC Ind-elig	
5LR10561	125 Second Street	Henry Oschner House	ca. 1920	n/a	Contributing	
5LR10562	136 Second Street	136 Second Street	n/a	1910	Contributing	
5LR10563	145 Second Street	George Knaus House	n/a	1931	Contributing	
5LR10564	201 Second Street	Andrew Mitchell House	n/a	1918	Contributing	
5LR10565	205 Second Street	130 West Lake Street	n/a	1905	Non-contrib	
5LR10566	212 Second Street	212 Second Street	n/a	1983	Non-contrib	
5LR10567	216 Second Street	Steven J. and Helen Smith House	n/a	1983	Non-contrib	
5LR10568	220 Second Street	Alex Feit House	n/a	1927	Contributing	
5LR10569	221 Second Street	Robert and Diana Ackerman House	n/a	1985	Non-contrib	
5LR10570	224 Second Street	Jacob Steely House	n/a	1927-28	FC Ind-elig	
5LR10571	225 Second Street	225 Second Street	n/a	1942	Contributing	
5LR10572	228 Second Street	Ysidore and Estella Gutierrez House	n/a	1978	Non-contrib	
5LR10573	235 Second Street	235 Second Street	1985	n/a	Non-contrib	
5LR10574	117 Third Street	Emily Coy House	n/a	1910	Non-contrib	
5LR10575	121 Third Street	Glenn Troudt House	n/a	1943	Non-contrib	
5LR10576	133 Third Street	J. Frank Martinez House	n/a	1928	Contributing	
5LR10577	141 Third Street	Eutiquio Luna House	1980	n/a	Contributing	
5LR10578	145 Third Street	Conrad Schwindt, Jr., House	n/a	1946	Contributing	

Table 2a. Architectural Survey Log by Site Number: Buckingham					(continued)
Site Num	Address	Historic Name	Est YOC.	Act. YOC	Eligibility
5LR10579	217 Third Street	Vine Road House	n/a	1918	Non-contrib
5LR10580	221/223 Third Street	Fort Collins Housing Corporation Duplex	n/a	1996	Non-contrib
5LR10581	225 Third Street	Guadalupe Salazar Garage	1988	n/a	Non-contrib
5LR10582	233 Third Street	Elias and Josephine Martinez House	n/a	1985	Non-contrib

Table 2b. Architectural Survey Log by Site Number: Andersonville

<u>Site Num</u>	<u>Address</u>	<u>Historic Name</u>	<u>Est YOC</u>	<u>Act. YOC</u>	<u>Eligibility</u>
5LR1501	401 Tenth Street	400 Mulberry Street	1900	n/a	Non-contrib
5LR9684	515 Tenth Street	Henry Fisher House (North)	n/a	1919	Non-contrib
5LR10122	425 Tenth Street	Romero House	n/a	1933	Ntnl Rgstr
SLR10583	400 Ninth Street	Conrad Glanz House	n/a	1919	Contributing
SLR10584	404 Ninth Street	Humberto and Joann Sanchez House	n/a	1983	Non-contrib
SLR10585	408 Ninth Street	Bill and Connie Kitchen House	n/a	1983	Non-contrib
5LR10586	416 Ninth Street	Fred Salazar House	1961	n/a	Non-contrib
5LR10587	424 Ninth Street	Abelardo and Adela Rivas House	n/a	1985	Non-contrib
5LR10588	426 Ninth Street	John and Mary Vigil House	n/a	1980	Non-contrib
5LR10589	500 Ninth Street	Mill-Schuppe House	n/a	1920	Non-contrib
5LR10590	504 Ninth Street	J.G. Lopez House	n/a	1917	Contributing
5LR10591	508 Ninth Street	Jacob Glantz, Sr., House	n/a	1924	Contributing
5LR10592	512 Ninth Street	Peter Waag House	n/a	1919	Contributing
5LR10593	516 Ninth Street	Henry Knaub House	n/a	1937	Contributing
5LR10594	520 Ninth Street	Philip and Katherine Kramer House	n/a	1925	Contributing
5LR10595	524 Ninth Street	John and Henry Ahler House	n/a	1924	Contributing
5LR10596	600 Ninth Street	Spanish Assembly Church	n/a	1960	Non-contrib
5LR10597	604 Ninth Street	1725 West Mulberry Street	n/a	1954	Non-contrib
5LR10598	608 Ninth Street	Herber House	n/a	1914	Contributing
5LR10599	612 Ninth Street	Julian Martinez House	n/a	1925	Contributing
5LR10600	616 Ninth Street	Fred Dietz House	n/a	1937	Contributing
5LR10601	622 Ninth Street	Henry Wolf House	n/a	1919	Contributing
5LR10602	626 Ninth Street	Metta A. Lahmann House	n/a	1924	Non-contrib
5LR10603	405 Tenth Street	Frank and Lillian Martinez House	n/a	1985	Non-contrib
5LR10604	409 Tenth Street	Samuel F. Webster House	n/a	1919	Contributing
5LR10605	411 Tenth Street	Samuel F. Webster House	n/a	1915	Contributing
5LR10606	419 Tenth Street	Chacon House	n/a	1985	Non-contrib
5LR10607	501 Tenth Street	Frederick Roth House	n/a	1920	Contributing
5LR10608	505 Tenth Street	Henry Fisher House (South)	n/a	1920	Contributing
5LR10609	517 Tenth Street	517 Tenth Street	n/a	1925	Contributing
5LR10610	521 Tenth Street	Fred Schilt House	1916-18	n/a	Contributing
5LR10611	525 Tenth Street	Templo Bethel Parsonage	1995	n/a	Non-contrib
5LR10612	601 Tenth Street	1729 West Mulberry Street	n/a	1925	Non-contrib
5LR10613	605 Tenth Street	Saul and Concepcion T. Martinez House	n/a	1987	Non-contrib
5LR10614	607 Tenth Street	William and Josephine Jaramillo House	1950	n/a	Contributing
5LR10615	609 Tenth Street	Neighbor to Neighbor, Inc., 609 Tenth Street	n/a	1984	Non-contrib
5LR10616	611 Tenth Street	Debra Fay Bueno House	n/a	1983	Non-contrib
5LR10617	617 Tenth Street	Samuel Webster House	1925	n/a	Contributing

Table 2c. Architectural Survey Log by Site Number: Alta Vista

<u>Site Num</u>	<u>Address</u>	<u>Historic Name</u>	<u>Est. YOC.</u>	<u>Act. YOC</u>	<u>Eligibility</u>
5LR9677	749 Alta Vista Street	GW Spanish Colony / Adelaido Olivas House	n/a	1923	Contributing
5LR9679	805 Lindenmeier Road	Jesse Aragon House	n/a	1950	Non-contrib
5LR9690	728 Martinez Street	GW Spanish Colony / Savino Pino House	n/a	1923	FC Ind-elig
5LR9693	745 Alta Vista Street	GW Spanish Colony / Salazar-Valdez House	n/a	1923	FC Ind-elig
5LR9694	741 Martinez Street	GW Spanish Colony / Torres-Escadero House	n/a	1923	FC Ind-elig
5LR10618	700 Alta Vista Street	Victor and Maria Lozano House	n/a	1985	Non-contrib
5LR10619	706 Alta Vista Street	Anabela Gonzalez House	n/a	1985	Non-contrib
5LR10620	712 Alta Vista Street	Alexander and Karen Martinez House	n/a	1985	Non-contrib
5LR10621	732 Alta Vista Street	Laporte-Mason House	n/a	1905	Non-contrib
5LR10622	734 Alta Vista Street	GW Spanish Colony / Cleto Torrez House	n/a	1923	FC Ind-elig
5LR10623	737 Alta Vista Street	GW Spanish Colony / Carpio Duran House	n/a	1923	Contributing
5LR10624	738 Alta Vista Street	GW Spanish Colony / Jose Delores Cordova House	n/a	1923	FC Ind-elig
5LR10625	741 Alta Vista Street	Rosie Cordova House	1970	n/a	Non-contrib
5LR10626	742 Alta Vista Street	313 Meldrum Street	n/a	1889	Non-contrib
5LR10627	748 Alta Vista Street	GW Spanish Colony / Jerry Martinez House	n/a	1923	Contributing
5LR10628	803 Alta Vista Street	GW Spanish Colony / Louis & Jesusita Valdez House	n/a	1936	Contributing
5LR10629	804 Alta Vista Street	Louie E. and Mary J. Valdez House	1980	n/a	Non-contrib
5LR10630	810 Alta Vista Street	Marsha Owens House	n/a	1980	Non-contrib
5LR10631	811 Alta Vista Street	Rockey Wilson House	n/a	1980	Non-contrib
5LR10632	814 Alta Vista Street	Andrew A. Johnson III House	n/a	1980	Non-contrib
5LR10633	815 Alta Vista Street	Joan E. Nace House	n/a	1980	Non-contrib
5LR10634	713 Lindenmeier Road	713 Lindenmeier Road	n/a	1924	Contributing
5LR10635	717 Lindenmeier Road	717 Lindenmeier Road	n/a	1925	Contributing
5LR10636	729 Lindenmeier Road	Robert (aka Roberto) and Dorothy Jiron House	n/a	1986	Non-contrib
5LR10637	737 Lindenmeier Road	737 Lindenmeier Road	n/a	1935	Contributing
5LR10638	741 Lindenmeier Road	741 Lindenmeier Road	1905	n/a	Ntnl Rgstr
5LR10639	1023-25 Main Street	1023-25 Main	n/a	1939	Non-contrib
5LR10640	932 Main Street	Lucy and Primitivo Cota House	n/a	1979	Non-contrib
5LR10641	938 Main Street	Robert L. Crowell House	1945	n/a	Non-contrib
5LR10642	1017 Main Street	Ernestina L. Tijerina House	n/a	1987	Non-contrib
5LR10643	724 Martinez Street	GW Spanish Colony / Elizabeth Ambriz House	n/a	1923	FC Ind-elig
5LR10644	725 Martinez Street	West Mulberry House	1920	n/a	Non-contrib
5LR10645	732 Martinez Street	Neighbor to Neighbor / Charlotte & Jerry Trujillo House	n/a	1988	Non-contrib
5LR10646	733 Martinez Street	Jimmie L. and Alice Rodgers House	n/a	1976	Non-contrib
5LR10647	736 Martinez Street	GW Spanish Colony / Charles Martinez House	n/a	1923	FC Ind-elig
5LR10648	740 Martinez Street	Juanita Martinez House	1925	n/a	Non-contrib
5LR10649	744 Martinez Street	Belvid and Rosie Mary Yardley House	n/a	1979	Non-contrib
5LR10650	745 Martinez Street	Michael J. Eckert Shed	2002	n/a	Non-contrib
5LR10651	748 Martinez Street	GW Spanish Colony / Juan M. Cordova House	n/a	1923	FC Ind-elig
5LR10652	749 Martinez Street	Joe Cordova House	1930	n/a	FC Ind-elig
5LR10653	800 Martinez Street	Robert Lee Crowell House	n/a	1938	Non-contrib
5LR10654	804 Martinez Street	Bivian Mercado House	n/a	1976	Non-contrib

Table 2c. Architectural Survey Log by Site Number: Alta Vista

<u>Site Num</u>	<u>Address</u>	<u>Historic Name</u>	<u>Est YOC.</u>	<u>Act. YOC</u>	<u>Eligibility</u>
5LR10655	808 Martinez Street	Stanley D. and Sandra D. Saugause House	n/a	1980	Non-contrib
5LR10656	809 Martinez Street	Esquiél A. and Lucy V. Mondragon House	n/a	1980	Non-contrib
5LR10668	812 Martinez Street	Lupe, Jr., and Elen Mercado House	n/a	1980	Non-contrib
5LR10669	813 Martinez Street	Ted and Sharen Burroughs House	n/a	1980	Non-contrib
5LR10670	1010-20 E Vine Drive	1010-20 East Vine Drive	n/a	1904	Non-contrib
5LR10671	1024 E Vine Drive	1024 East Vine Drive	n/a	1925	Contributing
5LR10672	1030 E Vine Drive	1030 East Vine Drive and 701 Lindenmeier Road	1900	n/a	Contributing

Table 2d. Architectural Survey Log by Site Number: All Properties

Site Num	Address	Historic Name	Est YOC	Act. YOC	Eligibility
5LR1501	401 Tenth Street	400 Mulberry Street	1900	n/a	Non-contrib
5LR1545	100 E Lincoln Avenue	Mason House / George Sauer Garage	n/a	1906	FC Ind-elig
5LR9677	749 Alta Vista Street	GW Spanish Colony / Adelaido Olivas House	n/a	1923	Contributing
5LR9679	805 Lindenmeier Road	Jesse Aragon House	n/a	1950	Non-contrib
5LR9680	125 Third Street	Adam Deines House	n/a	1924	Contributing
5LR9684	515 Tenth Street	Henry Fisher House (North)	n/a	1919	Non-contrib
5LR9690	728 Martinez Street	GW Spanish Colony / Savino Pino House	n/a	1923	Non-contrib
5LR9693	745 Alta Vista Street	GW Spanish Colony / Salazar-Valdez House	n/a	1923	Contributing
5LR9694	741 Martinez Street	GW Spanish Colony / Torres-Escadero House	n/a	1923	FC Ind-elig
5LR9696	209 Third Street	Peter and Henry Deines House	n/a	1902	Ntnl Rgstr
5LR9702	201 Third Street	Neighbor to Neighbor Moved House	n/a	1930	Non-contrib
5LR9703	205 Third Street	800 Wood Street	n/a	1953	Non-contrib
5LR9704	213 Third Street	Joseph Trujillo House	n/a	1951	Contributing
5LR9705	229 Third Street	Fred Lockman House	n/a	1912	Contributing
5LR9706	209 Buckingham Street	Basilio Rivera House	n/a	1947	Contributing
5LR9707	232 Second Street	Edward and Louise J. Moreno House	1975-1980	n/a	Non-contrib
5LR9708	208 Second Street	Godfrey Feit House	n/a	1910	Contributing
5LR9709	204 Second Street	Carl Sauer House	n/a	1944	Contributing
5LR9710	200 Second Street	Joe and Marjorie Espinosa House	n/a	1983	Non-contrib
5LR9711	144 Second Street	Fred Mill House	n/a	1930	Contributing
5LR9712	140 Second Street	Weber-Fredrick House	ca. 1906	n/a	Contributing
5LR9713	132 Second Street	Maier-Miller House	n/a	1911	FC Ind-elig
5LR9714	128 Second Street	128 Second Street	n/a	1905	Non-contrib
5LR9715	120 Second Street	Henry Haas House	n/a	1913	Contributing
5LR9717	116 Second Street	Fred Meyer House	n/a	1928	Contributing
5LR9719	121 Second Street	Kling House	n/a	ca. 1910	Contributing
5LR9720	129 Second Street	Floyd H. Kline House	n/a	1948	Contributing
5LR9721	133 Second Street	133 Second Street	n/a	1926	Contributing
5LR9722	137 Second Street	Jacob and Carl Schott House	ca. 1910	n/a	Contributing
5LR9723	141 Second Street	Fred Geist House	n/a	1925	Contributing
5LR9724	209 Second Street	209 Second Street	1925	n/a	Non-contrib
5LR9725	217 Second Street	217 Second Street	n/a	1925	Non-contrib
5LR9726	229 Second Street	Johann Pribeck House	ca. 1907	n/a	Contributing
5LR9727	117 Second Street	Jacob Schaffer House	n/a	1926	Non-contrib
5LR9728	224 First Street	Tom Baca, Sr., House	n/a	1958	Non-contrib
5LR9729	220 First Street	220 First Street	n/a	1907	Contributing
5LR9730	216 First Street	Guillermo Hernandez House	n/a	1983	Non-contrib
5LR9731	208 First Street	Jane Slezak House	n/a	1987	Non-contrib
5LR9732	204 First Street	Julie Jimenez House	n/a	1986	Non-contrib
5LR9733	128 First Street	Conrad Weitzel House	n/a	1906	Contributing
5LR9734	124 First Street	Jacob Deering House	n/a	1907	Non-contrib
5LR9735	120 First Street	George Sauer, Sr., House	n/a	1906	Contributing

Table 2d. Architectural Survey Log by Site Number: All Properties						(continued)
<u>Site Num</u>	<u>Address</u>	<u>Historic Name</u>	<u>Est. YOC.</u>	<u>Act. YOC</u>	<u>Eligibility</u>	
5LR9737	108 E Lincoln Avenue	Henry Pister House	n/a	1935	Contributing	
5LR9738	112 E Lincoln Avenue	Peter Day House	n/a	1905	FC Ind-elig	
5LR9739	116 E Lincoln Avenue	Alex Kling House	n/a	1921	FC Ind-elig	
5LR9740	200 E Lincoln Avenue	George Petrie House	ca. 1910-15	n/a	Contributing	
5LR9741	204 E Lincoln Avenue	Alex Heckman House	n/a	1905	FC Ind-elig	
5LR9742	208 E Lincoln Avenue	Frank Secrist House	n/a	1906	Non-contrib	
5LR9743	212 E Lincoln Avenue	212 East Lincoln Avenue	ca. 1905	n/a	Contributing	
5LR9744	216 E Lincoln Avenue	216 East Lincoln Avenue	ca. 1910	1917	Contributing	
5LR9745	300 E Lincoln Avenue	Thompson-McNey House	ca. 1935	n/a	Contributing	
5LR9746	128 Third Street	Carter-Turner House	n/a	1966	Non-contrib	
5LR9747	129 Third Street	Carl Meissner House (circa 1936)	n/a	1928	Contributing	
5LR9748	137 Third Street	Harland C. Troudt House	n/a	1949	Contributing	
5LR10122	425 Tenth Street	Romero House	n/a	1933	Ntnl Rgstr	
5LR10121	205 Buckingham Street	William Burghardt House	1910	n/a	Non-contrib	
5LR10543	109 Buckingham Street	Julian and Mary Martinez House	n/a	1978	Non-contrib	
5LR10544	111 Buckingham Street	111 Buckingham Street	n/a	1917	Non-contrib	
5LR10545	117 Buckingham Street	751 Lemay Street	n/a	1943	Non-contrib	
5LR10546	121 Buckingham Street	121 Buckingham Street	n/a	1944	Non-contrib	
5LR10547	213 Buckingham Street	Joe and Lupe Moreno House	n/a	1947	Contributing	
5LR10548	217 Buckingham Street	Wellington Farm House	n/a	1943	Non-contrib	
5LR10549	219 Buckingham Street	Neighbor to Neighbor Moved House	n/a	1930	Non-contrib	
5LR10550	132 First Street	Henry Schwindt House	n/a	1946	Contributing	
5LR10551	134 First Street	John Schwindt House	n/a	1931	Non-contrib	
5LR10552	144 First Street	Guillermo and Alejandra Alvarez House	n/a	1965	Non-contrib	
5LR10553	200 First Street	J. Guadalupe and Brenda L. Hernandez House	n/a	1986	Non-contrib	
5LR10554	206 First Street	Santistevan House	n/a	1986	Non-contrib	
5LR10555	228 First Street	Diana Baca House	n/a	1995	Non-contrib	
5LR10556	300 First Street	FCHC Buckingham Apartments	n/a	1981	Non-contrib	
5LR10557	122 E Lincoln Avenue	T.J. Lefturich House	ca. 1910	n/a	Non-contrib	
5LR10558	220 E Lincoln Avenue	Conrad Troudt, Jr., House	n/a	1939	Contributing	
5LR10559	304 E Lincoln Avenue	Fred Schmidt House	1933	n/a	Non-contrib	
5LR10560	124 Second Street	George and Katherine Suppes House	n/a	1939	FC Ind-elig	
5LR10561	125 Second Street	Henry Oschner House	ca. 1920	n/a	Contributing	
5LR10562	136 Second Street	136 Second Street	n/a	1910	Contributing	
5LR10563	145 Second Street	George Knaus House	n/a	1931	Contributing	
5LR10564	201 Second Street	Andrew Mitchell House	n/a	1918	Contributing	
5LR10565	205 Second Street	130 West Lake Street	n/a	1905	Non-contrib	
5LR10566	212 Second Street	212 Second Street	n/a	1983	Non-contrib	
5LR10567	216 Second Street	Steven J. and Helen Smith House	n/a	1983	Non-contrib	
5LR10568	220 Second Street	Alex Feit House	n/a	1927	Contributing	
5LR10569	221 Second Street	Robert and Diana Ackerman House	n/a	1985	Non-contrib	
5LR10570	224 Second Street	Jacob Steely House	n/a	1927-28	FC Ind-elig	

Table 2d. Architectural Survey Log by Site Number: All Properties						(continued)
<u>Site Num</u>	<u>Address</u>	<u>Historic Name</u>	<u>Est YOC.</u>	<u>Act. YOC</u>	<u>Eligibility</u>	
5LR10571	225 Second Street	225 Second Street	n/a	1942	Contributing	
5LR10572	228 Second Street	Ysidore and Estella Gutierrez House	n/a	1978	Non-contrib	
5LR10573	235 Second Street	235 Second Street	1985	n/a	Non-contrib	
5LR10574	117 Third Street	Emily Coy House	n/a	1910	Non-contrib	
5LR10575	121 Third Street	Glenn Troutd House	n/a	1943	Non-contrib	
5LR10576	133 Third Street	J. Frank Martinez House	n/a	1928	Contributing	
5LR10577	141 Third Street	Eutiquio Luna House	1980	n/a	Contributing	
5LR10578	145 Third Street	Conrad Schwindt, Jr., House	n/a	1946	Contributing	
5LR10579	217 Third Street	Vine Road House	n/a	1918	Non-contrib	
5LR10580	221/223 Third Street	Fort Collins Housing Corporation Duplex	n/a	1996	Non-contrib	
5LR10581	225 Third Street	Guadalupe Salazar Garage	1988	n/a	Non-contrib	
5LR10582	233 Third Street	Elias and Josephine Martinez House	n/a	1985	Non-contrib	
5LR10583	400 Ninth Street	Conrad Glanz House	n/a	1919	Contributing	
5LR10584	404 Ninth Street	Joann and Humberto Sanchez House	n/a	1983	Non-contrib	
5LR10585	408 Ninth Street	Bill and Connie Kitchen House	n/a	1983	Non-contrib	
5LR10586	416 Ninth Street	Fred Salazar House	1961	n/a	Non-contrib	
5LR10587	424 Ninth Street	Abelardo and Adela Rivas House	n/a	1985	Non-contrib	
5LR10588	426 Ninth Street	John and Mary Vigil House	n/a	1980	Non-contrib	
5LR10589	500 Ninth Street	Mill-Schuppe House	n/a	1920	Non-contrib	
5LR10590	504 Ninth Street	J.G. Lopez House	n/a	1917	Contributing	
5LR10591	508 Ninth Street	Jacob Glantz, Sr., House	n/a	1924	Contributing	
5LR10592	512 Ninth Street	Peter Waag House	n/a	1919	Contributing	
5LR10593	516 Ninth Street	Henry Knaub House	n/a	1937	Contributing	
5LR10594	520 Ninth Street	Philip and Katherine Kramer House	n/a	1925	Contributing	
5LR10595	524 Ninth Street	John and Henry Ahler House	n/a	1924	Contributing	
5LR10596	600 Ninth Street	Spanish Assembly Church	n/a	1960	Non-contrib	
5LR10597	604 Ninth Street	1725 West Mulberry Street	n/a	1954	Non-contrib	
5LR10598	608 Ninth Street	Herber House	n/a	1914	Contributing	
5LR10599	612 Ninth Street	Julian Martinez House	n/a	1925	Contributing	
5LR10600	616 Ninth Street	Fred Dietz House	n/a	1937	Contributing	
5LR10601	622 Ninth Street	Henry Wolf House	n/a	1919	Contributing	
5LR10602	626 Ninth Street	Metta A. Lahmann House	n/a	1924	Non-contrib	
5LR10603	405 Tenth Street	Frank and Lillian Martinez House	n/a	1985	Non-contrib	
5LR10604	409 Tenth Street	Samuel F. Webster House	n/a	1919	Contributing	
5LR10605	411 Tenth Street	Samuel F. Webster House	n/a	1915	Contributing	
5LR10606	419 Tenth Street	Chacon House	n/a	1985	Non-contrib	
5LR10607	501 Tenth Street	Frederick Roth House	n/a	1920	Contributing	
5LR10608	505 Tenth Street	Henry Fisher House (South)	n/a	1920	Contributing	
5LR10609	517 Tenth Street	517 Tenth Street	n/a	1925	Contributing	
5LR10610	521 Tenth Street	Fred Schilt House	1916-18	n/a	Contributing	
5LR10611	525 Tenth Street	Templo Bethel Parsonage	1995	n/a	Non-contrib	
5LR10612	601 Tenth Street	1729 West Mulberry Street	n/a	1925	Non-contrib	

Table 2d. Architectural Survey Log by Site Number: All Properties (continued)					
Site Num	Address	Historic Name	Est YOC	Act. YOC	Eligibility
5LR10613	605 Tenth Street	Saul and Concepcion T. Martinez House	n/a	1987	Non-contrib
5LR10614	607 Tenth Street	William and Josephine Jaramillo House	1950	n/a	Contributing
5LR10615	609 Tenth Street	Neighbor to Neighbor, Inc., 609 Tenth Street	n/a	1984	Non-contrib
5LR10616	611 Tenth Street	Debra Fay Bueno House	n/a	1983	Non-contrib
5LR10617	617 Tenth Street	Samuel Webster House	1925	n/a	Contributing
5LR10618	700 Alta Vista Street	Victor and Maria Lozano House	n/a	1985	Non-contrib
5LR10619	706 Alta Vista Street	Anabela Gonzalez House	n/a	1985	Non-contrib
5LR10620	712 Alta Vista Street	Alexander and Karen Martinez House	n/a	1985	Non-contrib
5LR10621	732 Alta Vista Street	Laporte-Mason House	n/a	1905	Non-contrib
5LR10622	734 Alta Vista Street	GW Spanish Colony / Cleto Torrez House	n/a	1923	FC Ind-elig
5LR10623	737 Alta Vista Street	GW Spanish Colony / Carpio Duran House	n/a	1923	Contributing
5LR10624	738 Alta Vista Street	GW Spanish Colony / Jose Delores Cordova House	n/a	1923	FC Ind-elig
5LR10625	741 Alta Vista Street	Rosie Cordova House	1970	n/a	Non-contrib
5LR10626	742 Alta Vista Street	313 Meldrum Street	n/a	1889	Non-contrib
5LR10627	748 Alta Vista Street	GW Spanish Colony / Jerry Martinez House	n/a	1923	Contributing
5LR10628	803 Alta Vista Street	GW Spanish Colony / Louis & Jesusita Valdez House	n/a	1936	Contributing
5LR10629	804 Alta Vista Street	Louie E. and Mary J. Valdez House	1980	n/a	Non-contrib
5LR10630	810 Alta Vista Street	Marsha Owens House	n/a	1980	Non-contrib
5LR10631	811 Alta Vista Street	Rockey Wilson House	n/a	1980	Non-contrib
5LR10632	814 Alta Vista Street	Andrew A. Johnson III House	n/a	1980	Non-contrib
5LR10633	815 Alta Vista Street	Joan E. Nace House	n/a	1980	Non-contrib
5LR10634	713 Lindenmeier Road	713 Lindenmeier Road	n/a	1924	Contributing
5LR10635	717 Lindenmeier Road	717 Lindenmeier Road	n/a	1925	Contributing
5LR10636	729 Lindenmeier Road	Robert (aka Roberto) and Dorothy Jiron House	n/a	1986	Non-contrib
5LR10637	737 Lindenmeier Road	737 Lindenmeier Road	n/a	1935	Contributing
5LR10638	741 Lindenmeier Road	741 Lindenmeier Road	1905	n/a	Ntnl Rgstr
5LR10639	1023-25 Main Street	1023-25 Main	n/a	1939	Non-contrib
5LR10640	932 Main Street	Lucy and Primitivo Cota House	n/a	1979	Non-contrib
5LR10641	938 Main Street	Robert L. Crowell House	1945	n/a	Non-contrib
5LR10642	1017 Main Street	Ernestina L. Tijerina House	n/a	1987	Non-contrib
5LR10643	724 Martinez Street	GW Spanish Colony / Elizabeth Ambriz House	n/a	1923	FC Ind-elig
5LR10644	725 Martinez Street	West Mulberry House	1920	n/a	Non-contrib
5LR10645	732 Martinez Street	Neighbor to Neighbor / Charlotte & Jerry Trujillo House	n/a	1988	Non-contrib
5LR10646	733 Martinez Street	Jimmie L. and Alice Rodgers House	n/a	1976	Non-contrib
5LR10647	736 Martinez Street	GW Spanish Colony / Charles Martinez House	n/a	1923	FC Ind-elig
5LR10648	740 Martinez Street	Juanita Martinez House	1925	n/a	Non-contrib
5LR10649	744 Martinez Street	Belvid and Rosie Mary Yardley House	n/a	1979	Non-contrib
5LR10650	745 Martinez Street	Michael J. Eckert Shed	2002	n/a	Non-contrib
5LR10651	748 Martinez Street	GW Spanish Colony / Juan M. Cordova House	n/a	1923	FC Ind-elig
5LR10652	749 Martinez Street	Joe Cordova House	1930	n/a	FC Ind-elig
5LR10653	800 Martinez Street	Robert Lee Crowell House	n/a	1938	Non-contrib
5LR10654	804 Martinez Street	Bivian Mercado House	n/a	1976	Non-contrib

Table 2d. Architectural Survey Log by Site Number: All Properties					(continued)
Site Num	Address	Historic Name	Est YOC.	Act. YOC	Eligibility
5LR10655	808 Martinez Street	Stanley D. and Sandra D. Saugause House	n/a	1980	Non-contrib
5LR10656	809 Martinez Street	Esquiél A. and Lucy V. Mondragon House	n/a	1980	Non-contrib
5LR10668	812 Martinez Street	Lupe, Jr., and Elen Mercado House	n/a	1980	Non-contrib
5LR10669	813 Martinez Street	Ted and Sharen Burroughs House	n/a	1980	Non-contrib
5LR10670	1010-20 E Vine Drive	1010-20 East Vine Drive	n/a	1904	Non-contrib
5LR10671	1024 E Vine Drive	1024 East Vine Drive	n/a	1925	Contributing
5LR10672	1030 E Vine Drive	1030 East Vine Drive and 701 Lindenmeier Road	1900	n/a	Contributing

Table 3a. Architectural Survey Log by Address: Buckingham

<u>Address</u>	<u>Site Num</u>	<u>Historic Name</u>	<u>Est. YOC.</u>	<u>Act. YOC</u>	<u>Eligibility</u>
109 Buckingham Street	5LR10543	Julian and Mary Martinez House	n/a	1978	Non-contrib
111 Buckingham Street	5LR10544	111 Buckingham Street	n/a	1917	Non-contrib
117 Buckingham Street	5LR10545	751 Lemay Street	n/a	1943	Non-contrib
121 Buckingham Street	5LR10546	121 Buckingham Street	n/a	1944	Non-contrib
205 Buckingham Street	5LR10121	William Burghardt House	1910	n/a	Non-contrib
209 Buckingham Street	5LR9706	Basilio Rivera House	n/a	1947	Contributing
213 Buckingham Street	5LR10547	Joe and Lupe Moreno House	n/a	1947	Contributing
217 Buckingham Street	5LR10548	Wellington Farm House	n/a	1943	Non-contrib
219 Buckingham Street	5LR10549	Neighbor to Neighbor Moved House	n/a	1930	Non-contrib
120 First Street	5LR9735	George Sauer, Sr., House	n/a	1906	Contributing
124 First Street	5LR9734	Jacob Deering House	n/a	1907	Non-contrib
128 First Street	5LR9733	Conrad Weitzel House	n/a	1906	Contributing
132 First Street	5LR10550	Henry Schwindt House	n/a	1946	Contributing
134 First Street	5LR10551	John Schwindt House	n/a	1931	Non-contrib
144 First Street	5LR10552	Guillermo and Alejandra Alvarez House	n/a	1965	Non-contrib
200 First Street	5LR10553	J. Guadalupe and Brenda L. Hernandez House	n/a	1986	Non-contrib
204 First Street	5LR9732	Julie Jimenez House	n/a	1986	Non-contrib
206 First Street	5LR10554	Santistevan House	n/a	1986	Non-contrib
208 First Street	5LR9731	Jane Slezak House	n/a	1987	Non-contrib
216 First Street	5LR9730	Guillermo Hernandez House	n/a	1983	Non-contrib
220 First Street	5LR9729	220 First Street	n/a	1907	Contributing
224 First Street	5LR9728	Tom Baca, Sr., House	n/a	1958	Non-contrib
228 First Street	5LR10555	Diana Baca House	n/a	1995	Non-contrib
300 First Street	5LR10556	FCHC Buckingham Apartments	n/a	1981	Non-contrib
100 E Lincoln Avenue	5LR1545	Mason House / George Sauer Garage	n/a	1906	FC Ind-elig
108 E Lincoln Avenue	5LR9737	Henry Pister House	n/a	1935	Contributing
112 E Lincoln Avenue	5LR9738	Peter Day House	n/a	1905	FC Ind-elig
116 E Lincoln Avenue	5LR9739	Alex Kling House	n/a	1921	FC Ind-elig
122 E Lincoln Avenue	5LR10557	T.J. Lefturich House	ca. 1910	n/a	Non-contrib
200 E Lincoln Avenue	5LR9740	George Petrie House	ca. 1910-15	n/a	Contributing
204 E Lincoln Avenue	5LR9741	Alex Heckman House	n/a	1905	FC Ind-elig
208 E Lincoln Avenue	5LR9742	Frank Secrist House	n/a	1906	Non-contrib
212 E Lincoln Avenue	5LR9743	212 East Lincoln Avenue	ca. 1905	n/a	Contributing
216 E Lincoln Avenue	5LR9744	216 East Lincoln Avenue	ca. 1910	1917	Contributing
220 E Lincoln Avenue	5LR10558	Conrad Troudt, Jr., House	n/a	1939	Contributing
300 E Lincoln Avenue	5LR9745	Thompson-McNey House	ca. 1935	n/a	Contributing
304 E Lincoln Avenue	5LR10559	Fred Schmidt House	1933	n/a	Non-contrib
116 Second Street	5LR9717	Fred Meyer House	n/a	1928	Contributing
117 Second Street	5LR9727	Jacob Schaffer House	n/a	1926	Non-contrib
120 Second Street	5LR9715	Henry Haas House	n/a	1913	Contributing
121 Second Street	5LR9719	Kling House	n/a	ca. 1910	Contributing
124 Second Street	5LR10560	George and Katherine Suppes House	n/a	1939	FC Ind-elig

Table 3a. Architectural Survey Log by Address: Buckingham						(continued)
<u>Address</u>	<u>Site Num</u>	<u>Historic Name</u>	<u>Est. YOC.</u>	<u>Act. YOC</u>	<u>Eligibility</u>	
125 Second Street	5LR10561	Henry Oschner House	ca. 1920	n/a	Contributing	
128 Second Street	5LR9714	128 Second Street	n/a	1905	Non-contrib	
129 Second Street	5LR9720	Floyd H. Kline House	n/a	1948	Contributing	
132 Second Street	5LR9713	Maier-Miller House	n/a	1911	FC Ind-elig	
133 Second Street	5LR9721	133 Second Street	n/a	1926	Contributing	
136 Second Street	5LR10562	136 Second Street	n/a	1910	Contributing	
137 Second Street	5LR9722	Jacob and Carl Schott House	ca. 1910	n/a	Contributing	
140 Second Street	5LR9712	Weber-Fredrick House	ca. 1906	n/a	Contributing	
141 Second Street	5LR9723	Fred Geist House	n/a	1925	Contributing	
144 Second Street	5LR9711	Fred Mill House	n/a	1930	Contributing	
145 Second Street	5LR10563	George Knaus House	n/a	1931	Contributing	
200 Second Street	5LR9710	Joe and Marjorie Espinosa House	n/a	1983	Non-contrib	
201 Second Street	5LR10564	Andrew Mitchell House	n/a	1918	Contributing	
204 Second Street	5LR9709	Carl Sauer House	n/a	1944	Contributing	
205 Second Street	5LR10565	130 West Lake Street	n/a	1905	Non-contrib	
208 Second Street	5LR9708	Godfrey Feit House	n/a	1910	Contributing	
209 Second Street	5LR9724	209 Second Street	1925	n/a	Non-contrib	
212 Second Street	5LR10566	212 Second Street	n/a	1983	Non-contrib	
216 Second Street	5LR10567	Steven J. and Helen Smith House	n/a	1983	Non-contrib	
217 Second Street	5LR9725	217 Second Street	n/a	1925	Non-contrib	
220 Second Street	5LR10568	Alex Feit House	n/a	1927	Contributing	
221 Second Street	5LR10569	Robert and Diana Ackerman House	n/a	1985	Non-contrib	
224 Second Street	5LR10570	Jacob Steely House	n/a	1927-28	FC Ind-elig	
225 Second Street	5LR10571	225 Second Street	n/a	1942	Contributing	
228 Second Street	5LR10572	Ysidore and Estella Gutierrez House	n/a	1978	Non-contrib	
229 Second Street	5LR9726	Johann Pribeck House	ca. 1907	n/a	Contributing	
232 Second Street	5LR9707	Edward and Louise J. Moreno House	1975-1980	n/a	Non-contrib	
235 Second Street	5LR10573	235 Second Street	1985	n/a	Non-contrib	
117 Third Street	5LR10574	Emily Coy House	n/a	1910	Non-contrib	
121 Third Street	5LR10575	Glenn Troudt House	n/a	1943	Non-contrib	
125 Third Street	5LR9680	Adam Deines House	n/a	1924	Contributing	
128 Third Street	5LR9746	Carter-Turner House	n/a	1966	Non-contrib	
129 Third Street	5LR9747	Carl Meissner House (circa 1936)	n/a	1928	Non-contrib	
133 Third Street	5LR10576	J. Frank Martinez House	n/a	1928	Contributing	
137 Third Street	5LR9748	Harland C. Troudt House	n/a	1949	Contributing	
141 Third Street	5LR10577	Eutiquio Luna House	1980	n/a	Contributing	
145 Third Street	5LR10578	Conrad Schwindt, Jr., House	n/a	1946	Contributing	
201 Third Street	5LR9702	Neighbor to Neighbor Moved House	n/a	1930	Non-contrib	
205 Third Street	5LR9703	800 Wood Street	n/a	1953	Non-contrib	
209 Third Street	5LR9696	Peter and Henry Deines House	n/a	1902	Ntnl Rgstr	
213 Third Street	5LR9704	Joseph Trujillo House	n/a	1951	Contributing	
217 Third Street	5LR10579	Vine Road House	n/a	1918	Non-contrib	

Table 3a. Architectural Survey Log by Address: Buckingham						(continued)
<u>Address</u>	<u>Site Num</u>	<u>Historic Name</u>	<u>Est YOC.</u>	<u>Act. YOC</u>	<u>Eligibility</u>	
221/223 Third Street	5LR10580	Fort Collins Housing Corporation Duplex	n/a	1996	Non-contrib	
225 Third Street	5LR10581	Guadalupe Salazar Garage	1988	n/a	Non-contrib	
229 Third Street	5LR9705	Fred Lockman House	n/a	1912	Contributing	
233 Third Street	5LR10582	Elias and Josephine Martinez House	n/a	1985	Non-contrib	

Table 3b. Architectural Survey Log by Address: Andersonville

<u>Address</u>	<u>Site Num</u>	<u>Historic Name</u>	<u>Est YOC.</u>	<u>Act. YOC</u>	<u>Eligibility</u>
400 Ninth Street	5LR10583	Conrad Glanz House	n/a	1919	Contributing
404 Ninth Street	5LR10584	Joann and Humberto Sanchez House	n/a	1983	Non-contrib
408 Ninth Street	5LR10585	Bill and Connie Kitchen House	n/a	1983	Non-contrib
416 Ninth Street	5LR10586	Fred Salazar House	1961	n/a	Non-contrib
424 Ninth Street	5LR10587	Abelardo and Adela Rivas House	n/a	1985	Non-contrib
426 Ninth Street	5LR10588	John and Mary Vigil House	n/a	1980	Non-contrib
500 Ninth Street	5LR10589	Mill-Schuppe House	n/a	1920	Non-contrib
504 Ninth Street	5LR10590	J.G. Lopez House	n/a	1917	Contributing
508 Ninth Street	5LR10591	Jacob Glantz, Sr., House	n/a	1924	Contributing
512 Ninth Street	5LR10592	Peter Waag House	n/a	1919	Contributing
516 Ninth Street	5LR10593	Henry Knaub House	n/a	1937	Contributing
520 Ninth Street	5LR10594	Philip and Katherine Kramer House	n/a	1925	Contributing
524 Ninth Street	5LR10595	John and Henry Ahler House	n/a	1924	Contributing
600 Ninth Street	5LR10596	Spanish Assembly Church	n/a	1960	Non-contrib
604 Ninth Street	5LR10597	1725 West Mulberry Street	n/a	1954	Non-contrib
608 Ninth Street	5LR10598	Herber House	n/a	1914	Contributing
612 Ninth Street	5LR10599	Julian Martinez House	n/a	1925	Contributing
616 Ninth Street	5LR10600	Fred Dietz House	n/a	1937	Contributing
622 Ninth Street	5LR10601	Henry Wolf House	n/a	1919	Contributing
626 Ninth Street	5LR10602	Metta A. Lahmann House	n/a	1924	Non-contrib
401 Tenth Street	5LR1501	400 Mulberry Street	1900	n/a	Non-contrib
405 Tenth Street	5LR10603	Frank and Lillian Martinez House	n/a	1985	Non-contrib
409 Tenth Street	5LR10604	Samuel F. Webster House	n/a	1919	Contributing
411 Tenth Street	5LR10605	Samuel F. Webster House	n/a	1915	Contributing
419 Tenth Street	5LR10606	Chacon House	n/a	1985	Non-contrib
425 Tenth Street	5LR10122	Romero House	n/a	1933	Ntnl Rgstr
501 Tenth Street	5LR10607	Frederick Roth House	n/a	1920	Contributing
505 Tenth Street	5LR10608	Henry Fisher House (South)	n/a	1920	Contributing
515 Tenth Street	5LR9684	Henry Fisher House (North)	n/a	1919	Non-contrib
517 Tenth Street	5LR10609	517 Tenth Street	n/a	1925	Contributing
521 Tenth Street	5LR10610	Fred Schilt House	1916-18	n/a	Contributing
525 Tenth Street	5LR10611	Templo Bethel Parsonage	1995	n/a	Non-contrib
601 Tenth Street	5LR10612	1729 West Mulberry Street	n/a	1925	Non-contrib
605 Tenth Street	5LR10613	Saul and Concepcion T. Martinez House	n/a	1987	Non-contrib
607 Tenth Street	5LR10614	William and Josephine Jaramillo House	1950	n/a	Contributing
609 Tenth Street	5LR10615	Neighbor to Neighbor, Inc., 609 Tenth Street	n/a	1984	Non-contrib
611 Tenth Street	5LR10616	Debra Fay Bueno House	n/a	1983	Non-contrib
617 Tenth Street	5LR10617	Samuel Webster House	1925	n/a	Contributing

Table 3c. Architectural Survey Log by Address: Alta Vista

<u>Address</u>	<u>Site Num</u>	<u>Historic Name</u>	<u>Est YOC.</u>	<u>Act. YOC</u>	<u>Eligibility</u>
700 Alta Vista Street	5LR10618	Victor and Maria Lozano House	n/a	1985	Non-contrib
706 Alta Vista Street	5LR10619	Anabela Gonzalez House	n/a	1985	Non-contrib
712 Alta Vista Street	5LR10620	Alexander and Karen Martinez House	n/a	1985	Non-contrib
732 Alta Vista Street	5LR10621	Laporte-Mason House	n/a	1905	Non-contrib
734 Alta Vista Street	5LR10622	GW Spanish Colony / Cleto Torrez House	n/a	1923	FC Ind-elig
737 Alta Vista Street	5LR10623	GW Spanish Colony / Carpio Duran House	n/a	1923	Contributing
738 Alta Vista Street	5LR10624	GW Spanish Colony / Jose Delores Cordova House	n/a	1923	FC Ind-elig
741 Alta Vista Street	5LR10625	Rosie Cordova House	1970	n/a	Non-contrib
742 Alta Vista Street	5LR10626	313 Meldrum Street	n/a	1889	Non-contrib
745 Alta Vista Street	5LR9693	GW Spanish Colony / Salazar-Valdez House	n/a	1923	FC Ind-elig
748 Alta Vista Street	5LR10627	GW Spanish Colony / Jerry Martinez House	n/a	1923	Contributing
749 Alta Vista Street	5LR9677	GW Spanish Colony / Adelaido Olivas House	n/a	1923	Contributing
803 Alta Vista Street	5LR10628	GW Spanish Colony / Louis & Jesusita Valdez House	n/a	1936	Contributing
804 Alta Vista Street	5LR10629	Louie E. and Mary J. Valdez House	1980	n/a	Non-contrib
810 Alta Vista Street	5LR10630	Marsha Owens House	n/a	1980	Non-contrib
811 Alta Vista Street	5LR10631	Rockey Wilson House	n/a	1980	Non-contrib
814 Alta Vista Street	5LR10632	Andrew A. Johnson III House	n/a	1980	Non-contrib
815 Alta Vista Street	5LR10633	Joan E. Nace House	n/a	1980	Non-contrib
713 Lindenmeier Road	5LR10634	713 Lindenmeier Road	n/a	1924	Contributing
717 Lindenmeier Road	5LR10635	717 Lindenmeier Road	n/a	1925	Contributing
729 Lindenmeier Road	5LR10636	Robert (aka Roberto) and Dorothy Jiron House	n/a	1986	Non-contrib
737 Lindenmeier Road	5LR10637	737 Lindenmeier Road	n/a	1935	Contributing
741 Lindenmeier Road	5LR10638	741 Lindenmeier Road	1905	n/a	Ntnl Rgstr
805 Lindenmeier Road	5LR9679	Jesse Aragon House	n/a	1950	Non-contrib
932 Main Street	5LR10640	Lucy and Primitivo Cota House	n/a	1979	Non-contrib
938 Main Street	5LR10641	Robert L. Crowell House	1945	n/a	Non-contrib
1017 Main Street	5LR10642	Ernestina L. Tijerina House	n/a	1987	Non-contrib
1023-25 Main Street	5LR10639	1023-25 Main	n/a	1939	Non-contrib
724 Martinez Street	5LR10643	GW Spanish Colony / Elizabeth Ambriz House	n/a	1923	FC Ind-elig
725 Martinez Street	5LR10644	West Mulberry House	1920	n/a	Non-contrib
728 Martinez Street	5LR9690	GW Spanish Colony / Savino Pino House	n/a	1923	Non-contrib
732 Martinez Street	5LR10645	Neighbor to Neighbor / Charlotte & Jerry Trujillo House	n/a	1988	Non-contrib
733 Martinez Street	5LR10646	Jimmie L. and Alice Rodgers House	n/a	1976	Non-contrib
736 Martinez Street	5LR10647	GW Spanish Colony / Charles Martinez House	n/a	1923	FC Ind-elig
740 Martinez Street	5LR10648	Juanita Martinez House	1925	n/a	Non-contrib
741 Martinez Street	5LR9694	GW Spanish Colony / Torres-Escadero House	n/a	1923	FC Ind-elig
744 Martinez Street	5LR10649	Belvid and Rosie Mary Yardley House	n/a	1979	Non-contrib
745 Martinez Street	5LR10650	Michael J. Eckert Shed	2002	n/a	Non-contrib
748 Martinez Street	5LR10651	GW Spanish Colony / Juan M. Cordova House	n/a	1923	FC Ind-elig
749 Martinez Street	5LR10652	Joe Cordova House	1930	n/a	FC Ind-elig
800 Martinez Street	5LR10653	Robert Lee Crowell House	n/a	1938	Non-contrib
804 Martinez Street	5LR10654	Bivian Mercado House	n/a	1976	Non-contrib

Table 3c. Architectural Survey Log by Address: Alta Vista					(continued)
<u>Address</u>	<u>Site Num</u>	<u>Historic Name</u>	<u>Est YOC.</u>	<u>Act. YOC</u>	<u>Eligibility</u>
808 Martinez Street	5LR10655	Stanley D. and Sandra D. Saugause House	n/a	1980	Non-contrib
809 Martinez Street	5LR10656	Esquiuel A. and Lucy V. Mondragon House	n/a	1980	Non-contrib
812 Martinez Street	5LR10668	Lupe, Jr., and Elen Mercado House	n/a	1980	Non-contrib
813 Martinez Street	5LR10669	Ted and Sharen Burroughs House	n/a	1980	Non-contrib
1010-20 E Vine Drive	5LR10670	1010-20 East Vine Drive	n/a	1904	Non-contrib
1024 E Vine Drive	5LR10671	1024 East Vine Drive	n/a	1925	Contributing
1030 E Vine Drive	5LR10672	1030 East Vine Drive and 701 Lindenmeier Road	1900	n/a	Contributing

Table 3d. Architectural Survey Log by Address: All Properties

Address	Site Num	Historic Name	Est YOC.	Act. YOC	Eligibility
700 Alta Vista Street	5LR10618	Victor and Maria Lozano House	n/a	1985	Non-contrib
706 Alta Vista Street	5LR10619	Anabela Gonzalez House	n/a	1985	Non-contrib
712 Alta Vista Street	5LR10620	Alexander and Karen Martinez House	n/a	1985	Non-contrib
732 Alta Vista Street	5LR10621	Laporte-Mason House	n/a	1905	Non-contrib
734 Alta Vista Street	5LR10622	GW Spanish Colony / Cleto Torrez House	n/a	1923	FC Ind-elig
737 Alta Vista Street	5LR10623	GW Spanish Colony / Carpio Duran House	n/a	1923	Contributing
738 Alta Vista Street	5LR10624	GW Spanish Colony / Jose Delores Cordova House	n/a	1923	FC Ind-elig
741 Alta Vista Street	5LR10625	Rosie Cordova House	1970	n/a	Non-contrib
742 Alta Vista Street	5LR10626	313 Meldrum Street	n/a	1889	Non-contrib
745 Alta Vista Street	5LR9693	GW Spanish Colony / Salazar-Valdez House	n/a	1923	FC Ind-elig
748 Alta Vista Street	5LR10627	GW Spanish Colony / Jerry Martinez House	n/a	1923	Contributing
749 Alta Vista Street	5LR9677	GW Spanish Colony / Adelaido Olivas House	n/a	1923	Contributing
803 Alta Vista Street	5LR10628	GW Spanish Colony / Louis & Jesusita Valdez House	n/a	1936	Contributing
804 Alta Vista Street	5LR10629	Louie E. and Mary J. Valdez House	1980	n/a	Non-contrib
810 Alta Vista Street	5LR10630	Marsha Owens House	n/a	1980	Non-contrib
811 Alta Vista Street	5LR10631	Rockey Wilson House	n/a	1980	Non-contrib
814 Alta Vista Street	5LR10632	Andrew A. Johnson III House	n/a	1980	Non-contrib
815 Alta Vista Street	5LR10633	Joan E. Nace House	n/a	1980	Non-contrib
109 Buckingham Street	5LR10543	Julian and Mary Martinez House	n/a	1978	Non-contrib
111 Buckingham Street	5LR10544	111 Buckingham Street	n/a	1917	Non-contrib
117 Buckingham Street	5LR10545	751 Lemay Street	n/a	1943	Non-contrib
121 Buckingham Street	5LR10546	121 Buckingham Street	n/a	1944	Non-contrib
205 Buckingham Street	5LR10121	William Burghardt House	1910	n/a	Non-contrib
209 Buckingham Street	5LR9706	Basilio Rivera House	n/a	1947	Contributing
213 Buckingham Street	5LR10547	Joe and Lupe Moreno House	n/a	1947	Contributing
217 Buckingham Street	5LR10548	Wellington Farm House	n/a	1943	Non-contrib
219 Buckingham Street	5LR10549	Neighbor to Neighbor Moved House	n/a	1930	Non-contrib
120 First Street	5LR9735	George Sauer, Sr., House	n/a	1906	Contributing
124 First Street	5LR9734	Jacob Deering House	n/a	1907	Non-contrib
128 First Street	5LR9733	Conrad Weitzel House	n/a	1906	Contributing
132 First Street	5LR10550	Henry Schwindt House	n/a	1946	Contributing
134 First Street	5LR10551	John Schwindt House	n/a	1931	Non-contrib
144 First Street	5LR10552	Guillermo and Alejandra Alvarez House	n/a	1965	Non-contrib
200 First Street	5LR10553	J. Guadalupe and Brenda L. Hernandez House	n/a	1986	Non-contrib
204 First Street	5LR9732	Julie Jimenez House	n/a	1986	Non-contrib
206 First Street	5LR10554	Santistevan House	n/a	1986	Non-contrib
208 First Street	5LR9731	Jane Slezak House	n/a	1987	Non-contrib
216 First Street	5LR9730	Guillermo Hernandez House	n/a	1983	Non-contrib
220 First Street	5LR9729	220 First Street	n/a	1907	Contributing
224 First Street	5LR9728	Tom Baca, Sr., House	n/a	1958	Non-contrib
228 First Street	5LR10555	Diana Baca House	n/a	1995	Non-contrib
300 First Street	5LR10556	FCHC Buckingham Apartments	n/a	1981	Non-contrib

Table 3d. Architectural Survey Log by Address: All Properties						(continued)
<u>Address</u>	<u>Site Num</u>	<u>Historic Name</u>	<u>Est YOC.</u>	<u>Act. YOC</u>	<u>Eligibility</u>	
100 E Lincoln Avenue	5LR1545	Mason House / George Sauer Garage	n/a	1906	FC Ind-elig	
108 E Lincoln Avenue	5LR9737	Henry Pister House	n/a	1935	Contributing	
112 E Lincoln Avenue	5LR9738	Peter Day House	n/a	1905	FC Ind-elig	
116 E Lincoln Avenue	5LR9739	Alex Kling House	n/a	1921	FC Ind-elig	
122 E Lincoln Avenue	5LR10557	T.J. Lefturich House	ca. 1910	n/a	Non-contrib	
200 E Lincoln Avenue	5LR9740	George Petrie House	ca. 1910-15	n/a	Contributing	
204 E Lincoln Avenue	5LR9741	Alex Heckman House	n/a	1905	FC Ind-elig	
208 E Lincoln Avenue	5LR9742	Frank Secrist House	n/a	1906	Non-contrib	
212 E Lincoln Avenue	5LR9743	212 East Lincoln Avenue	ca. 1905	n/a	Contributing	
216 E Lincoln Avenue	5LR9744	216 East Lincoln Avenue	ca. 1910	1917	Contributing	
220 E Lincoln Avenue	5LR10558	Conrad Troudt, Jr., House	n/a	1939	Contributing	
300 E Lincoln Avenue	5LR9745	Thompson-McNey House	ca. 1935	n/a	Contributing	
304 E Lincoln Avenue	5LR10559	Fred Schmidt House	1933	n/a	Non-contrib	
713 Lindenmeier Road	5LR10634	713 Lindenmeier Road	n/a	1924	Contributing	
717 Lindenmeier Road	5LR10635	717 Lindenmeier Road	n/a	1925	Contributing	
729 Lindenmeier Road	5LR10636	Robert (aka Roberto) and Dorothy Jiron House	n/a	1986	Non-contrib	
737 Lindenmeier Road	5LR10637	737 Lindenmeier Road	n/a	1935	Contributing	
741 Lindenmeier Road	5LR10638	741 Lindenmeier Road	1905	n/a	Ntnl Rgstr	
805 Lindenmeier Road	5LR9679	Jesse Aragon House	n/a	1950	Non-contrib	
932 Main Street	5LR10640	Lucy and Primitivo Cota House	n/a	1979	Non-contrib	
938 Main Street	5LR10641	Robert L. Crowell House	1945	n/a	Non-contrib	
1017 Main Street	5LR10642	Ernestina L. Tijerina House	n/a	1987	Non-contrib	
1023-25 Main Street	5LR10639	1023-25 Main	n/a	1939	Non-contrib	
724 Martinez Street	5LR10643	GW Spanish Colony / Elizabeth Ambriz House	n/a	1923	FC Ind-elig	
725 Martinez Street	5LR10644	West Mulberry House	1920	n/a	Non-contrib	
728 Martinez Street	5LR9690	GW Spanish Colony / Savino Pino House	n/a	1923	Non-contrib	
732 Martinez Street	5LR10645	Neighbor to Neighbor / Charlotte & Jerry Trujillo House	n/a	1988	Non-contrib	
733 Martinez Street	5LR10646	Jimmie L. and Alice Rodgers House	n/a	1976	Non-contrib	
736 Martinez Street	5LR10647	GW Spanish Colony / Charles Martinez House	n/a	1923	FC Ind-elig	
740 Martinez Street	5LR10648	Juanita Martinez House	1925	n/a	Non-contrib	
741 Martinez Street	5LR9694	GW Spanish Colony / Torres-Escadero House	n/a	1923	FC Ind-elig	
744 Martinez Street	5LR10649	Belvid and Rosie Mary Yardley House	n/a	1979	Non-contrib	
745 Martinez Street	5LR10650	Michael J. Eckert Shed	2002	n/a	Non-contrib	
748 Martinez Street	5LR10651	GW Spanish Colony / Juan M. Cordova House	n/a	1923	Contributing	
749 Martinez Street	5LR10652	Joe Cordova House	1930	n/a	Contributing	
800 Martinez Street	5LR10653	Robert Lee Crowell House	n/a	1938	Non-contrib	
804 Martinez Street	5LR10654	Bivian Mercado House	n/a	1976	Non-contrib	
808 Martinez Street	5LR10655	Stanley D. and Sandra D. Saugause House	n/a	1980	Non-contrib	
809 Martinez Street	5LR10656	Esquiel A. and Lucy V. Mondragon House	n/a	1980	Non-contrib	
812 Martinez Street	5LR10668	Lupe, Jr., and Elen Mercado House	n/a	1980	Non-contrib	
813 Martinez Street	5LR10669	Ted and Sharen Burroughs House	n/a	1980	Non-contrib	
400 Ninth Street	5LR10583	Conrad Glanz House	n/a	1919	Contributing	

Table 3d. Architectural Survey Log by Address: All Properties						(continued)
<u>Address</u>	<u>Site Num</u>	<u>Historic Name</u>	<u>Est. YOC.</u>	<u>Act. YOC</u>	<u>Eligibility</u>	
404 Ninth Street	5LR10584	Joann and Humberto Sanchez House	n/a	1983	Non-contrib	
408 Ninth Street	5LR10585	Bill and Connie Kitchen House	n/a	1983	Non-contrib	
416 Ninth Street	5LR10586	Fred Salazar House	1961	n/a	Non-contrib	
424 Ninth Street	5LR10587	Abelardo and Adela Rivas House	n/a	1985	Non-contrib	
426 Ninth Street	5LR10588	John and Mary Vigil House	n/a	1980	Non-contrib	
500 Ninth Street	5LR10589	Mill-Schuppe House	n/a	1920	Non-contrib	
504 Ninth Street	5LR10590	J.G. Lopez House	n/a	1917	Contributing	
508 Ninth Street	5LR10591	Jacob Glantz, Sr., House	n/a	1924	Contributing	
512 Ninth Street	5LR10592	Peter Waag House	n/a	1919	Contributing	
516 Ninth Street	5LR10593	Henry Knaub House	n/a	1937	Contributing	
520 Ninth Street	5LR10594	Philip and Katherine Kramer House	n/a	1925	Contributing	
524 Ninth Street	5LR10595	John and Henry Ahler House	n/a	1924	Contributing	
600 Ninth Street	5LR10596	Spanish Assembly Church	n/a	1960	Non-contrib	
604 Ninth Street	5LR10597	1725 West Mulberry Street	n/a	1954	Non-contrib	
608 Ninth Street	5LR10598	Herber House	n/a	1914	Contributing	
612 Ninth Street	5LR10599	Julian Martinez House	n/a	1925	Contributing	
616 Ninth Street	5LR10600	Fred Dietz House	n/a	1937	Contributing	
622 Ninth Street	5LR10601	Henry Wolf House	n/a	1919	Contributing	
626 Ninth Street	5LR10602	Metta A. Lahmann House	n/a	1924	Non-contrib	
116 Second Street	5LR9717	Fred Meyer House	n/a	1928	Contributing	
117 Second Street	5LR9727	Jacob Schaffer House	n/a	1926	Non-contrib	
120 Second Street	5LR9715	Henry Haas House	n/a	1913	Contributing	
121 Second Street	5LR9719	Kling House	n/a	ca. 1910	Contributing	
124 Second Street	5LR10560	George and Katherine Suppes House	n/a	1939	FC Ind-elig	
125 Second Street	5LR10561	Henry Oschner House	ca. 1920	n/a	Contributing	
128 Second Street	5LR9714	128 Second Street	n/a	1905	Non-contrib	
129 Second Street	5LR9720	Floyd H. Kline House	n/a	1948	Contributing	
132 Second Street	5LR9713	Maier-Miller House	n/a	1911	FC Ind-elig	
133 Second Street	5LR9721	133 Second Street	n/a	1926	Contributing	
136 Second Street	5LR10562	136 Second Street	n/a	1910	Contributing	
137 Second Street	5LR9722	Jacob and Carl Schott House	ca. 1910	n/a	Contributing	
140 Second Street	5LR9712	Weber-Fredrick House	ca. 1906	n/a	Contributing	
141 Second Street	5LR9723	Fred Geist House	n/a	1925	Contributing	
144 Second Street	5LR9711	Fred Mill House	n/a	1930	Contributing	
145 Second Street	5LR10563	George Knaus House	n/a	1931	Contributing	
200 Second Street	5LR9710	Joe and Marjorie Espinosa House	n/a	1983	Non-contrib	
201 Second Street	5LR10564	Andrew Mitchell House	n/a	1918	Contributing	
204 Second Street	5LR9709	Carl Sauer House	n/a	1944	Contributing	
205 Second Street	5LR10565	130 West Lake Street	n/a	1905	Non-contrib	
208 Second Street	5LR9708	Godfrey Feit House	n/a	1910	Contributing	
209 Second Street	5LR9724	209 Second Street	1925	n/a	Non-contrib	
212 Second Street	5LR10566	212 Second Street	n/a	1983	Non-contrib	

Table 3d. Architectural Survey Log by Address: All Properties						(continued)
<u>Address</u>	<u>Site Num</u>	<u>Historic Name</u>	<u>Est YOC.</u>	<u>Act. YOC</u>	<u>Eligibility</u>	
216 Second Street	5LR10567	Steven J. and Helen Smith House	n/a	1983	Non-contrib	
217 Second Street	5LR9725	217 Second Street	n/a	1925	Non-contrib	
220 Second Street	5LR10568	Alex Feit House	n/a	1927	Contributing	
221 Second Street	5LR10569	Robert and Diana Ackerman House	n/a	1985	Non-contrib	
224 Second Street	5LR10570	Jacob Steely House	n/a	1927-28	FC Ind-elig	
225 Second Street	5LR10571	225 Second Street	n/a	1942	Contributing	
228 Second Street	5LR10572	Ysidore and Estella Gutierrez House	n/a	1978	Non-contrib	
229 Second Street	5LR9726	Johann Pribeck House	ca. 1907	n/a	Contributing	
232 Second Street	5LR9707	Edward and Louise J. Moreno House	1975-1980	n/a	Non-contrib	
235 Second Street	5LR10573	235 Second Street	1985	n/a	Non-contrib	
401 Tenth Street	5LR1501	400 Mulberry Street	1900	n/a	Non-contrib	
405 Tenth Street	5LR10603	Frank and Lillian Martinez House	n/a	1985	Non-contrib	
409 Tenth Street	5LR10604	Samuel F. Webster House	n/a	1919	Contributing	
411 Tenth Street	5LR10605	Samuel F. Webster House	n/a	1915	Contributing	
419 Tenth Street	5LR10606	Chacon House	n/a	1985	Non-contrib	
425 Tenth Street	5LR10122	Romero House	n/a	1933	Ntnl Rgstr	
501 Tenth Street	5LR10607	Frederick Roth House	n/a	1920	Contributing	
505 Tenth Street	5LR10608	Henry Fisher House (South)	n/a	1920	Contributing	
515 Tenth Street	5LR9684	Henry Fisher House (North)	n/a	1919	Non-contrib	
517 Tenth Street	5LR10609	517 Tenth Street	n/a	1925	Contributing	
521 Tenth Street	5LR10610	Fred Schilt House	1916-18	n/a	Contributing	
525 Tenth Street	5LR10611	Templo Bethel Parsonage	1995	n/a	Non-contrib	
601 Tenth Street	5LR10612	1729 West Mulberry Street	n/a	1925	Non-contrib	
605 Tenth Street	5LR10613	Saul and Concepcion T. Martinez House	n/a	1987	Non-contrib	
607 Tenth Street	5LR10614	William and Josephine Jaramillo House	1950	n/a	Contributing	
609 Tenth Street	5LR10615	Neighbor to Neighbor, Inc., 609 Tenth Street	n/a	1984	Non-contrib	
611 Tenth Street	5LR10616	Debra Fay Bueno House	n/a	1983	Non-contrib	
617 Tenth Street	5LR10617	Samuel Webster House	1925	n/a	Contributing	
117 Third Street	5LR10574	Emily Coy House	n/a	1910	Non-contrib	
121 Third Street	5LR10575	Glenn Troudt House	n/a	1943	Non-contrib	
125 Third Street	5LR9680	Adam Deines House	n/a	1924	Contributing	
128 Third Street	5LR9746	Carter-Turner House	n/a	1966	Non-contrib	
129 Third Street	5LR9747	Carl Meissner House (circa 1936)	n/a	1928	Contributing	
133 Third Street	5LR10576	J. Frank Martinez House	n/a	1928	Contributing	
137 Third Street	5LR9748	Harland C. Troudt House	n/a	1949	Contributing	
141 Third Street	5LR10577	Eutiquio Luna House	1980	n/a	Contributing	
145 Third Street	5LR10578	Conrad Schwindt, Jr., House	n/a	1946	Contributing	
201 Third Street	5LR9702	Neighbor to Neighbor Moved House	n/a	1930	Non-contrib	
205 Third Street	5LR9703	800 Wood Street	n/a	1953	Non-contrib	
209 Third Street	5LR9696	Peter and Henry Deines House	n/a	1902	Ntnl Rgstr	
213 Third Street	5LR9704	Joseph Trujillo House	n/a	1951	Contributing	
217 Third Street	5LR10579	Vine Road House	n/a	1918	Non-contrib	

Table 3d. Architectural Survey Log by Address: All Properties						(continued)
<u>Address</u>	<u>Site Num</u>	<u>Historic Name</u>	<u>Est YOC.</u>	<u>Act. YOC</u>	<u>Eligibility</u>	
221/223 Third Street	5LR10580	Fort Collins Housing Corporation Duplex	n/a	1996	Non-contrib	
225 Third Street	5LR10581	Guadalupe Salazar Garage	1988	n/a	Non-contrib	
229 Third Street	5LR9705	Fred Lockman House	n/a	1912	Contributing	
233 Third Street	5LR10582	Elias and Josephine Martinez House	n/a	1985	Non-contrib	
1010-20 E Vine Drive	5LR10670	1010-20 East Vine Drive	n/a	1904	Non-contrib	
1024 E Vine Drive	5LR10671	1024 East Vine Drive	n/a	1925	Contributing	
1030 E Vine Drive	5LR10672	1030 East Vine Drive and 701 Lindenmeier Road	1900	n/a	Contributing	

Table 4a. Property Eligibility Status: Buckingham

<u>Address</u>	<u>Site Num</u>	<u>Historic Name</u>	<u>Est. YOC.</u>	<u>Act. YOC</u>	<u>Eligibility</u>
209 Third Street	5LR9696	Peter and Henry Deines House	n/a	1902	Ntnl Rgstr
100 E Lincoln Avenue	5LR1545	Mason House / George Sauer Garage	n/a	1906	FC Ind-elig
112 E Lincoln Avenue	5LR9738	Peter Day House	n/a	1905	FC Ind-elig
116 E Lincoln Avenue	5LR9739	Alex Kling House	n/a	1921	FC Ind-elig
204 E Lincoln Avenue	5LR9741	Alex Heckman House	n/a	1905	FC Ind-elig
124 Second Street	5LR10560	George and Katherine Suppes House	n/a	1939	FC Ind-elig
132 Second Street	5LR9713	Maier-Miller House	n/a	1911	FC Ind-elig
224 Second Street	5LR10570	Jacob Steely House	n/a	1927-28	FC Ind-elig
209 Buckingham Street	5LR9706	Basilio Rivera House	n/a	1947	Contributing
213 Buckingham Street	5LR10547	Joe and Lupe Moreno House	n/a	1947	Contributing
120 First Street	5LR9735	George Sauer, Sr., House	n/a	1906	Contributing
128 First Street	5LR9733	Conrad Weitzel House	n/a	1906	Contributing
132 First Street	5LR10550	Henry Schwindt House	n/a	1946	Contributing
220 First Street	5LR9729	220 First Street	n/a	1907	Contributing
108 E Lincoln Avenue	5LR9737	Henry Pister House	n/a	1935	Contributing
200 E Lincoln Avenue	5LR9740	George Petrie House	ca. 1910-15	n/a	Contributing
212 E Lincoln Avenue	5LR9743	212 East Lincoln Avenue	ca. 1905	n/a	Contributing
216 E Lincoln Avenue	5LR9744	216 East Lincoln Avenue	ca. 1910	1917	Contributing
220 E Lincoln Avenue	5LR10558	Conrad Troutd, Jr., House	n/a	1939	Contributing
300 E Lincoln Avenue	5LR9745	Thompson-McNey House	ca. 1935	n/a	Contributing
116 Second Street	5LR9717	Fred Meyer House	n/a	1928	Contributing
120 Second Street	5LR9715	Henry Haas House	n/a	1913	Contributing
121 Second Street	5LR9719	Kling House	n/a	ca. 1910	Contributing
125 Second Street	5LR10561	Henry Oschner House	ca. 1920	n/a	Contributing
129 Second Street	5LR9720	Floyd H. Kline House	n/a	1948	Contributing
133 Second Street	5LR9721	133 Second Street	n/a	1926	Contributing
136 Second Street	5LR10562	136 Second Street	n/a	1910	Contributing
137 Second Street	5LR9722	Jacob and Carl Schott House	ca. 1910	n/a	Contributing
140 Second Street	5LR9712	Weber-Fredrick House	ca. 1906	n/a	Contributing
141 Second Street	5LR9723	Fred Geist House	n/a	1925	Contributing
144 Second Street	5LR9711	Fred Mill House	n/a	1930	Contributing
145 Second Street	5LR10563	George Knaus House	n/a	1931	Contributing
201 Second Street	5LR10564	Andrew Mitchell House	n/a	1918	Contributing
204 Second Street	5LR9709	Carl Sauer House	n/a	1944	Contributing
208 Second Street	5LR9708	Godfrey Feit House	n/a	1910	Contributing
220 Second Street	5LR10568	Alex Feit House	n/a	1927	Contributing
225 Second Street	5LR10571	225 Second Street	n/a	1942	Contributing
229 Second Street	5LR9726	Johann Pribeck House	ca. 1907	n/a	Contributing
125 Third Street	5LR9680	Adam Deines House	n/a	1924	Contributing
133 Third Street	5LR10576	J. Frank Martinez House	n/a	1928	Contributing
137 Third Street	5LR9748	Harland C. Troutd House	n/a	1949	Contributing
141 Third Street	5LR10577	Eutiquio Luna House	1980	n/a	Contributing

Table 4a. Property Eligibility Status: Buckingham						(continued)
<u>Address</u>	<u>Site Num</u>	<u>Historic Name</u>	<u>Est. YOC.</u>	<u>Act. YOC</u>	<u>Eligibility</u>	
145 Third Street	5LR10578	Conrad Schwindt, Jr., House	n/a	1946	Contributing	
213 Third Street	5LR9704	Joseph Trujillo House	n/a	1951	Contributing	
229 Third Street	5LR9705	Fred Lockman House	n/a	1912	Contributing	
109 Buckingham Street	5LR10543	Julian and Mary Martinez House	n/a	1978	Non-contrib	
111 Buckingham Street	5LR10544	111 Buckingham Street	n/a	1917	Non-contrib	
117 Buckingham Street	5LR10545	751 Lemay Street	n/a	1943	Non-contrib	
121 Buckingham Street	5LR10546	121 Buckingham Street	n/a	1944	Non-contrib	
205 Buckingham Street	5LR10121	William Burghardt House	1910	n/a	Non-contrib	
217 Buckingham Street	5LR10548	Wellington Farm House	n/a	1943	Non-contrib	
219 Buckingham Street	5LR10549	Neighbor to Neighbor Moved House	n/a	1930	Non-contrib	
124 First Street	5LR9734	Jacob Deering House	n/a	1907	Non-contrib	
134 First Street	5LR10551	John Schwindt House	n/a	1931	Non-contrib	
144 First Street	5LR10552	Guillermo and Alejandra Alvarez House	n/a	1965	Non-contrib	
200 First Street	5LR10553	J. Guadalupe and Brenda L. Hernandez House	n/a	1986	Non-contrib	
204 First Street	5LR9732	Julie Jimenez House	n/a	1986	Non-contrib	
206 First Street	5LR10554	Santistevan House	n/a	1986	Non-contrib	
208 First Street	5LR9731	Jane Slezak House	n/a	1987	Non-contrib	
216 First Street	5LR9730	Guillermo Hernandez House	n/a	1983	Non-contrib	
224 First Street	5LR9728	Tom Baca, Sr., House	n/a	1958	Non-contrib	
228 First Street	5LR10555	Diana Baca House	n/a	1995	Non-contrib	
300 First Street	5LR10556	FCHC Buckingham Apartments	n/a	1981	Non-contrib	
122 E Lincoln Avenue	5LR10557	T.J. Lefturich House	ca. 1910	n/a	Non-contrib	
208 E Lincoln Avenue	5LR9742	Frank Secrist House	n/a	1906	Non-contrib	
304 E Lincoln Avenue	5LR10559	Fred Schmidt House	1933	n/a	Non-contrib	
117 Second Street	5LR9727	Jacob Schaffer House	n/a	1926	Non-contrib	
128 Second Street	5LR9714	128 Second Street	n/a	1905	Non-contrib	
200 Second Street	5LR9710	Joe and Marjorie Espinosa House	n/a	1983	Non-contrib	
205 Second Street	5LR10565	130 West Lake Street	n/a	1905	Non-contrib	
209 Second Street	5LR9724	209 Second Street	1925	n/a	Non-contrib	
212 Second Street	5LR10566	212 Second Street	n/a	1983	Non-contrib	
216 Second Street	5LR10567	Steven J. and Helen Smith House	n/a	1983	Non-contrib	
217 Second Street	5LR9725	217 Second Street	n/a	1925	Non-contrib	
221 Second Street	5LR10569	Robert and Diana Ackerman House	n/a	1985	Non-contrib	
228 Second Street	5LR10572	Ysidore and Estella Gutierrez House	n/a	1978	Non-contrib	
232 Second Street	5LR9707	Edward and Louise J. Moreno House	1975-1980	n/a	Non-contrib	
235 Second Street	5LR10573	235 Second Street	1985	n/a	Non-contrib	
117 Third Street	5LR10574	Emily Coy House	n/a	1910	Non-contrib	
121 Third Street	5LR10575	Glenn Troutt House	n/a	1943	Non-contrib	
128 Third Street	5LR9746	Carter-Turner House	n/a	1966	Non-contrib	
129 Third Street	5LR9747	Carl Meissner House (circa 1936)	n/a	1928	Contributing	
201 Third Street	5LR9702	Neighbor to Neighbor Moved House	n/a	1930	Non-contrib	
205 Third Street	5LR9703	800 Wood Street	n/a	1953	Non-contrib	

Table 4a. Property Eligibility Status: Buckingham						(continued)
<u>Address</u>	<u>Site Num</u>	<u>Historic Name</u>	<u>Est YOC.</u>	<u>Act. YOC</u>	<u>Eligibility</u>	
217 Third Street	5LR10579	Vine Road House	n/a	1918	Non-contrib	
221/223 Third Street	5LR10580	Fort Collins Housing Corporation Duplex	n/a	1996	Non-contrib	
225 Third Street	5LR10581	Guadalupe Salazar Garage	1988	n/a	Non-contrib	
233 Third Street	5LR10582	Elias and Josephine Martinez House	n/a	1985	Non-contrib	

Table 4b. Property Eligibility Status: Andersonville

<u>Address</u>	<u>Site Num</u>	<u>Historic Name</u>	<u>Est YOC.</u>	<u>Act. YOC</u>	<u>Eligibility</u>
425 Tenth Street	5LR10122	Romero House	n/a	1933	Ntnl Rgstr
400 Ninth Street	5LR10583	Conrad Glanz House	n/a	1919	Contributing
504 Ninth Street	5LR10590	J.G. Lopez House	n/a	1917	Contributing
508 Ninth Street	5LR10591	Jacob Glantz, Sr., House	n/a	1924	Contributing
512 Ninth Street	5LR10592	Peter Waag House	n/a	1919	Contributing
516 Ninth Street	5LR10593	Henry Knaub House	n/a	1937	Contributing
520 Ninth Street	5LR10594	Philip and Katherine Kramer House	n/a	1925	Contributing
524 Ninth Street	5LR10595	John and Henry Ahler House	n/a	1924	Contributing
608 Ninth Street	5LR10598	Herber House	n/a	1914	Contributing
612 Ninth Street	5LR10599	Julian Martinez House	n/a	1925	Contributing
616 Ninth Street	5LR10600	Fred Dietz House	n/a	1937	Contributing
622 Ninth Street	5LR10601	Henry Wolf House	n/a	1919	Contributing
409 Tenth Street	5LR10604	Samuel F. Webster House	n/a	1919	Contributing
411 Tenth Street	5LR10605	Samuel F. Webster House	n/a	1915	Contributing
501 Tenth Street	5LR10607	Frederick Roth House	n/a	1920	Contributing
505 Tenth Street	5LR10608	Henry Fisher House (South)	n/a	1920	Contributing
517 Tenth Street	5LR10609	517 Tenth Street	n/a	1925	Contributing
521 Tenth Street	5LR10610	Fred Schilt House	1916-18	n/a	Contributing
607 Tenth Street	5LR10614	William and Josephine Jaramillo House	1950	n/a	Contributing
617 Tenth Street	5LR10617	Samuel Webster House	1925	n/a	Contributing
404 Ninth Street	5LR10584	Humberto and Joann Sanchez House	n/a	1983	Non-contrib
408 Ninth Street	5LR10585	Bill and Connie Kitchen House	n/a	1983	Non-contrib
416 Ninth Street	5LR10586	Fred Salazar House	1961	n/a	Non-contrib
424 Ninth Street	5LR10587	Abelardo and Adela Rivas House	n/a	1985	Non-contrib
426 Ninth Street	5LR10588	John and Mary Vigil House	n/a	1980	Non-contrib
500 Ninth Street	5LR10589	Mill-Schuppe House	n/a	1920	Non-contrib
600 Ninth Street	5LR10596	Spanish Assembly Church	n/a	1960	Non-contrib
604 Ninth Street	5LR10597	1725 West Mulberry Street	n/a	1954	Non-contrib
626 Ninth Street	5LR10602	Metta A. Lahmann House	n/a	1924	Non-contrib
401 Tenth Street	5LR1501	400 Mulberry Street	1900	n/a	Non-contrib
405 Tenth Street	5LR10603	Frank and Lillian Martinez House	n/a	1985	Non-contrib
419 Tenth Street	5LR10606	Chacon House	n/a	1985	Non-contrib
515 Tenth Street	5LR9684	Henry Fisher House (North)	n/a	1919	Non-contrib
525 Tenth Street	5LR10611	Templo Bethel Parsonage	1995	n/a	Non-contrib
601 Tenth Street	5LR10612	1729 West Mulberry Street	n/a	1925	Non-contrib
605 Tenth Street	5LR10613	Saul and Concepcion T. Martinez House	n/a	1987	Non-contrib
609 Tenth Street	5LR10615	Neighbor to Neighbor, Inc., 609 Tenth Street	n/a	1984	Non-contrib
611 Tenth Street	5LR10616	Debra Fay Bueno House	n/a	1983	Non-contrib

Table 4c. Property Eligibility Status: Alta Vista

<u>Address</u>	<u>Site Num</u>	<u>Historic Name</u>	<u>Est YOC</u>	<u>Act. YOC</u>	<u>Eligibility</u>
741 Lindenmeier Road	5LR10638	741 Lindenmeier Road	1905	n/a	Ntnl Rgstr
734 Alta Vista Street	5LR10622	GW Spanish Colony / Cleto Torrez House	n/a	1923	FC Ind-elig
724 Martinez Street	5LR10643	GW Spanish Colony / Elizabeth Ambriz House	n/a	1923	FC Ind-elig
736 Martinez Street	5LR10647	GW Spanish Colony / Charles Martinez House	n/a	1923	FC Ind-elig
741 Martinez Street	5LR9694	GW Spanish Colony / Torres-Escadero House	n/a	1923	FC Ind-elig
737 Alta Vista Street	5LR10623	GW Spanish Colony / Carpio Duran House	n/a	1923	Contributing
738 Alta Vista Street	5LR10624	GW Spanish Colony / Jose Delores Cordova House	n/a	1923	Contributing
745 Alta Vista Street	5LR9693	GW Spanish Colony / Salazar-Valdez House	n/a	1923	Contributing
748 Alta Vista Street	5LR10627	GW Spanish Colony / Jerry Martinez House	n/a	1923	Contributing
749 Alta Vista Street	5LR9677	GW Spanish Colony / Adelaido Olivas House	n/a	1923	Contributing
803 Alta Vista Street	5LR10628	GW Spanish Colony / Louis & Jesusita Valdez House	n/a	1936	Contributing
713 Lindenmeier Road	5LR10634	713 Lindenmeier Road	n/a	1924	Contributing
717 Lindenmeier Road	5LR10635	717 Lindenmeier Road	n/a	1925	Contributing
737 Lindenmeier Road	5LR10637	737 Lindenmeier Road	n/a	1935	Contributing
748 Martinez Street	5LR10651	GW Spanish Colony / Juan M. Cordova House	n/a	1923	Contributing
749 Martinez Street	5LR10652	Joe Cordova House	1930	n/a	Contributing
1024 E Vine Drive	5LR10671	1024 East Vine Drive	n/a	1925	Contributing
1030 E Vine Drive	5LR10672	1030 East Vine Drive and 701 Lindenmeier Road	1900	n/a	Contributing
700 Alta Vista Street	5LR10618	Victor and Maria Lozano House	n/a	1985	Non-contrib
706 Alta Vista Street	5LR10619	Anabela Gonzalez House	n/a	1985	Non-contrib
712 Alta Vista Street	5LR10620	Alexander and Karen Martinez House	n/a	1985	Non-contrib
732 Alta Vista Street	5LR10621	Laporte-Mason House	n/a	1905	Non-contrib
741 Alta Vista Street	5LR10625	Rosie Cordova House	1970	n/a	Non-contrib
742 Alta Vista Street	5LR10626	313 Meldrum Street	n/a	1889	Non-contrib
804 Alta Vista Street	5LR10629	Louie E. and Mary J. Valdez House	1980	n/a	Non-contrib
810 Alta Vista Street	5LR10630	Marsha Owens House	n/a	1980	Non-contrib
811 Alta Vista Street	5LR10631	Rockey Wilson House	n/a	1980	Non-contrib
814 Alta Vista Street	5LR10632	Andrew A. Johnson III House	n/a	1980	Non-contrib
815 Alta Vista Street	5LR10633	Joan E. Nace House	n/a	1980	Non-contrib
729 Lindenmeier Road	5LR10636	Robert (aka Roberto) and Dorothy Jiron House	n/a	1986	Non-contrib
805 Lindenmeier Street	5LR9679	Jesse Aragon House	n/a	1950	Non-contrib
932 Main Street	5LR10640	Lucy and Primitivo Cota House	n/a	1979	Non-contrib
938 Main Street	5LR10641	Robert L. Crowell House	1945	n/a	Non-contrib
1017 Main Street	5LR10642	Ernestina L. Tijerina House	n/a	1987	Non-contrib
1023-25 Main Street	5LR10639	1023-25 Main	n/a	1939	Non-contrib
725 Martinez Street	5LR10644	West Mulberry House	1950	n/a	Non-contrib
728 Martinez Street	5LR9690	GW Spanish Colony / Savino Pino House	n/a	1923	Non-contrib
732 Martinez Street	5LR10645	Neighbor to Neighbor / Charlotte & Jerry Trujillo House	n/a	1988	Non-contrib
733 Martinez Street	5LR10646	Jimmie L. and Alice Rodgers House	n/a	1976	Non-contrib
740 Martinez Street	5LR10648	313 Meldrum Street	1885	n/a	Non-contrib
744 Martinez Street	5LR10649	Belvid and Rosie Mary Yardley House	n/a	1979	Non-contrib
745 Martinez Street	5LR10650	Michael J. Eckert Shed	2002	n/a	Non-contrib

Table 4c. Property Eligibility Status: Alta Vista						(continued)
<u>Address</u>	<u>Site Num</u>	<u>Historic Name</u>	<u>Est YOC.</u>	<u>Act. YOC</u>	<u>Eligibility</u>	
800 Martinez Street	5LR10653	Robert Lee Crowell House	n/a	1938	Non-contrib	
804 Martinez Street	5LR10654	Bivian Mercado House	n/a	1976	Non-contrib	
808 Martinez Street	5LR10655	Stanley D. and Sandra D. Saugause House	n/a	1980	Non-contrib	
809 Martinez Street	5LR10656	Esquiel A. and Lucy V. Mondragon House	n/a	1980	Non-contrib	
812 Martinez Street	5LR10668	Lupe, Jr., and Elen Mercado House	n/a	1980	Non-contrib	
813 Martinez Street	5LR10669	Ted and Sharen Burroughs House	n/a	1980	Non-contrib	
1010-20 E Vine Drive	5LR10670	1010-20 East Vine Drive	n/a	1904	Non-contrib	

Table 4d. Property Eligibility Status: All Properties

<u>Address</u>	<u>Site Num</u>	<u>Historic Name</u>	<u>Est. YOC.</u>	<u>Act. YOC</u>	<u>Eligibility</u>
741 Lindenmeier Road	5LR10638	741 Lindenmeier Road	1905	n/a	Ntnl Rgstr
425 Tenth Street	5LR10122	Romero House	n/a	1933	Ntnl Rgstr
209 Third Street	5LR9696	Peter and Henry Deines House	n/a	1902	Ntnl Rgstr
734 Alta Vista Street	5LR10622	GW Spanish Colony / Cleto Torrez House	n/a	1923	FC Ind-elig
738 Alta Vista Street	5LR10624	GW Spanish Colony / Jose Delores Cordova House	n/a	1923	FC Ind-elig
745 Alta Vista Street	5LR9693	GW Spanish Colony / Salazar-Valdez House	n/a	1923	FC Ind-elig
100 E Lincoln Avenue	5LR1545	Mason House / George Sauer Garage	n/a	1906	FC Ind-elig
112 E Lincoln Avenue	5LR9738	Peter Day House	n/a	1905	FC Ind-elig
116 E Lincoln Avenue	5LR9739	Alex Kling House	n/a	1921	FC Ind-elig
204 E Lincoln Avenue	5LR9741	Alex Heckman House	n/a	1905	FC Ind-elig
724 Martinez Street	5LR10643	GW Spanish Colony / Elizabeth Ambriz House	n/a	1923	FC Ind-elig
736 Martinez Street	5LR10647	GW Spanish Colony / Charles Martinez House	n/a	1923	FC Ind-elig
741 Martinez Street	5LR9694	GW Spanish Colony / Torres-Escadero House	n/a	1923	FC Ind-elig
748 Martinez Street	5LR10651	GW Spanish Colony / Juan M. Cordova House	n/a	1923	FC Ind-elig
749 Martinez Street	5LR10652	Joe Cordova House	1930	n/a	FC Ind-elig
124 Second Street	5LR10560	George and Katherine Suppes House	n/a	1939	FC Ind-elig
132 Second Street	5LR9713	Maier-Miller House	n/a	1911	FC Ind-elig
224 Second Street	5LR10570	Jacob Steely House	n/a	1927-28	FC Ind-elig
737 Alta Vista Street	5LR10623	GW Spanish Colony / Carpio Duran House	n/a	1923	Contributing
748 Alta Vista Street	5LR10627	GW Spanish Colony / Jerry Martinez House	n/a	1923	Contributing
749 Alta Vista Street	5LR9677	GW Spanish Colony / Adelaido Olivas House	n/a	1923	Contributing
803 Alta Vista Street	5LR10628	GW Spanish Colony / Louis & Jesusita Valdez House	n/a	1936	Contributing
209 Buckingham Street	5LR9706	Basilio Rivera House	n/a	1947	Contributing
213 Buckingham Street	5LR10547	Joe and Lupe Moreno House	n/a	1947	Contributing
120 First Street	5LR9735	George Sauer, Sr., House	n/a	1906	Contributing
128 First Street	5LR9733	Conrad Weitzel House	n/a	1906	Contributing
132 First Street	5LR10550	Henry Schwindt House	n/a	1946	Contributing
220 First Street	5LR9729	220 First Street	n/a	1907	Contributing
108 E Lincoln Avenue	5LR9737	Henry Pister House	n/a	1935	Contributing
200 E Lincoln Avenue	5LR9740	George Petrie House	ca. 1910-15	n/a	Contributing
212 E Lincoln Avenue	5LR9743	212 East Lincoln Avenue	ca. 1905	n/a	Contributing
216 E Lincoln Avenue	5LR9744	216 East Lincoln Avenue	ca. 1910	1917	Contributing
220 E Lincoln Avenue	5LR10558	Conrad Troutd, Jr., House	n/a	1939	Contributing
300 E Lincoln Avenue	5LR9745	Thompson-McNey House	ca. 1935	n/a	Contributing
713 Lindenmeier Road	5LR10634	713 Lindenmeier Road	n/a	1924	Contributing
717 Lindenmeier Road	5LR10635	717 Lindenmeier Road	n/a	1925	Contributing
737 Lindenmeier Road	5LR10637	737 Lindenmeier Road	n/a	1935	Contributing
400 Ninth Street	5LR10583	Conrad Glanz House	n/a	1919	Contributing
504 Ninth Street	5LR10590	J.G. Lopez House	n/a	1917	Contributing
508 Ninth Street	5LR10591	Jacob Glantz, Sr., House	n/a	1924	Contributing
512 Ninth Street	5LR10592	Peter Waag House	n/a	1919	Contributing
516 Ninth Street	5LR10593	Henry Knaub House	n/a	1937	Contributing

Table 4d. Property Eligibility Status: All Properties						(continued)
<u>Address</u>	<u>Site Num</u>	<u>Historic Name</u>	<u>Est YOC.</u>	<u>Act. YOC</u>	<u>Eligibility</u>	
520 Ninth Street	5LR10594	Philip and Katherine Kramer House	n/a	1925	Contributing	
524 Ninth Street	5LR10595	John and Henry Ahler House	n/a	1924	Contributing	
608 Ninth Street	5LR10598	Herber House	n/a	1914	Contributing	
612 Ninth Street	5LR10599	Julian Martinez House	n/a	1925	Contributing	
616 Ninth Street	5LR10600	Fred Dietz House	n/a	1937	Contributing	
622 Ninth Street	5LR10601	Henry Wolf House	n/a	1919	Contributing	
116 Second Street	5LR9717	Fred Meyer House	n/a	1928	Contributing	
120 Second Street	5LR9715	Henry Haas House	n/a	1913	Contributing	
121 Second Street	5LR9719	Kling House	n/a	ca. 1910	Contributing	
125 Second Street	5LR10561	Henry Oschner House	ca. 1920	n/a	Contributing	
129 Second Street	5LR9720	Floyd H. Kline House	n/a	1948	Contributing	
133 Second Street	5LR9721	133 Second Street	n/a	1926	Contributing	
136 Second Street	5LR10562	136 Second Street	n/a	1910	Contributing	
137 Second Street	5LR9722	Jacob and Carl Schott House	ca. 1910	n/a	Contributing	
140 Second Street	5LR9712	Weber-Fredrick House	ca. 1906	n/a	Contributing	
141 Second Street	5LR9723	Fred Geist House	n/a	1925	Contributing	
144 Second Street	5LR9711	Fred Mill House	n/a	1930	Contributing	
145 Second Street	5LR10563	George Knaus House	n/a	1931	Contributing	
201 Second Street	5LR10564	Andrew Mitchell House	n/a	1918	Contributing	
204 Second Street	5LR9709	Carl Sauer House	n/a	1944	Contributing	
208 Second Street	5LR9708	Godfrey Feit House	n/a	1910	Contributing	
220 Second Street	5LR10568	Alex Feit House	n/a	1927	Contributing	
225 Second Street	5LR10571	225 Second Street	n/a	1942	Contributing	
229 Second Street	5LR9726	Johann Pribeck House	ca. 1907	n/a	Contributing	
409 Tenth Street	5LR10604	Samuel F. Webster House	n/a	1919	Contributing	
411 Tenth Street	5LR10605	Samuel F. Webster House	n/a	1915	Contributing	
501 Tenth Street	5LR10607	Frederick Roth House	n/a	1920	Contributing	
505 Tenth Street	5LR10608	Henry Fisher House (South)	n/a	1920	Contributing	
517 Tenth Street	5LR10609	517 Tenth Street	n/a	1925	Contributing	
521 Tenth Street	5LR10610	Fred Schilt House	1916-18	n/a	Contributing	
607 Tenth Street	5LR10614	William and Josephine Jaramillo House	1950	n/a	Contributing	
617 Tenth Street	5LR10617	Samuel Webster House	1925	n/a	Contributing	
125 Third Street	5LR9680	Adam Deines House	n/a	1924	Contributing	
133 Third Street	5LR10576	J. Frank Martinez House	n/a	1928	Contributing	
137 Third Street	5LR9748	Harland C. Troudt House	n/a	1949	Contributing	
141 Third Street	5LR10577	Eutiquio Luna House	1980	n/a	Contributing	
145 Third Street	5LR10578	Conrad Schwindt, Jr., House	n/a	1946	Contributing	
213 Third Street	5LR9704	Joseph Trujillo House	n/a	1951	Contributing	
229 Third Street	5LR9705	Fred Lockman House	n/a	1912	Contributing	
1024 E Vine Drive	5LR10671	1024 East Vine Drive	n/a	1925	Contributing	
1030 E Vine Drive	5LR10672	1030 East Vine Drive and 701 Lindenmeier Road	1900	n/a	Contributing	
700 Alta Vista Street	5LR10618	Victor and Maria Lozano House	n/a	1985	Non-contrib	

Table 4d. Property Eligibility Status: All Properties						(continued)
<u>Address</u>	<u>Site Num</u>	<u>Historic Name</u>	<u>Est YOC.</u>	<u>Act. YOC</u>	<u>Eligibility</u>	
706 Alta Vista Street	5LR10619	Anabela Gonzalez House	n/a	1985	Non-contrib	
712 Alta Vista Street	5LR10620	Alexander and Karen Martinez House	n/a	1985	Non-contrib	
732 Alta Vista Street	5LR10621	Laporte-Mason House	n/a	1905	Non-contrib	
741 Alta Vista Street	5LR10625	Rosie Cordova House	1970	n/a	Non-contrib	
742 Alta Vista Street	5LR10626	313 Meldrum Street	n/a	1889	Non-contrib	
804 Alta Vista Street	5LR10629	Louie E. and Mary J. Valdez House	1980	n/a	Non-contrib	
810 Alta Vista Street	5LR10630	Marsha Owens House	n/a	1980	Non-contrib	
811 Alta Vista Street	5LR10631	Rockey Wilson House	n/a	1980	Non-contrib	
814 Alta Vista Street	5LR10632	Andrew A. Johnson III House	n/a	1980	Non-contrib	
815 Alta Vista Street	5LR10633	Joan E. Nace House	n/a	1980	Non-contrib	
109 Buckingham Street	5LR10543	Julian and Mary Martinez House	n/a	1978	Non-contrib	
111 Buckingham Street	5LR10544	111 Buckingham Street	n/a	1917	Non-contrib	
117 Buckingham Street	5LR10545	751 Lemay Street	n/a	1943	Non-contrib	
121 Buckingham Street	5LR10546	121 Buckingham Street	n/a	1944	Non-contrib	
205 Buckingham Street	5LR10121	William Burghardt House	1910	n/a	Non-contrib	
217 Buckingham Street	5LR10548	Wellington Farm House	n/a	1943	Non-contrib	
219 Buckingham Street	5LR10549	Neighbor to Neighbor Moved House	n/a	1930	Non-contrib	
124 First Street	5LR9734	Jacob Deering House	n/a	1907	Non-contrib	
134 First Street	5LR10551	John Schwindt House	n/a	1931	Non-contrib	
144 First Street	5LR10552	Guillermo and Alejandra Alvarez House	n/a	1965	Non-contrib	
200 First Street	5LR10553	J. Guadalupe and Brenda L. Hernandez House	n/a	1986	Non-contrib	
204 First Street	5LR9732	Julie Jimenez House	n/a	1986	Non-contrib	
206 First Street	5LR10554	Santistevan House	n/a	1986	Non-contrib	
208 First Street	5LR9731	Jane Slezak House	n/a	1987	Non-contrib	
216 First Street	5LR9730	Guillermo Hernandez House	n/a	1983	Non-contrib	
224 First Street	5LR9728	Tom Baca, Sr., House	n/a	1958	Non-contrib	
228 First Street	5LR10555	Diana Baca House	n/a	1995	Non-contrib	
300 First Street	5LR10556	FCHC Buckingham Apartments	n/a	1981	Non-contrib	
122 E Lincoln Avenue	5LR10557	T.J. Lefturich House	ca. 1910	n/a	Non-contrib	
208 E Lincoln Avenue	5LR9742	Frank Secrist House	n/a	1906	Non-contrib	
304 E Lincoln Avenue	5LR10559	Fred Schmidt House	1933	n/a	Non-contrib	
729 Lindenmeier Road	5LR10636	Robert (aka Roberto) and Dorothy Jiron House	n/a	1986	Non-contrib	
805 Lindenmeier Road	5LR9679	Jesse Aragon House	n/a	1950	Non-contrib	
932 Main Street	5LR10640	Lucy and Primitivo Cota House	n/a	1979	Non-contrib	
938 Main Street	5LR10641	Robert L. Crowell House	1945	n/a	Non-contrib	
1017 Main Street	5LR10642	Ernestina L. Tijerina House	n/a	1987	Non-contrib	
1023-25 Main Street	5LR10639	1023-25 Main	n/a	1939	Non-contrib	
725 Martinez Street	5LR10644	West Mulberry House	1920	n/a	Non-contrib	
728 Martinez Street	5LR9690	GW Spanish Colony / Savino Pino House	n/a	1923	Non-contrib	
732 Martinez Street	5LR10645	Neighbor to Neighbor / Charlotte & Jerry Trujillo House	n/a	1988	Non-contrib	
733 Martinez Street	5LR10646	Jimmie L. and Alice Rodgers House	n/a	1976	Non-contrib	
740 Martinez Street	5LR10648	Juanita Martinez House	1925	n/a	Non-contrib	

Table 4d. Property Eligibility Status: All Properties						(continued)
<u>Address</u>	<u>Site Num</u>	<u>Historic Name</u>	<u>Est. YOC.</u>	<u>Act. YOC</u>	<u>Eligibility</u>	
744 Martinez Street	5LR10649	Belvid and Rosie Mary Yardley House	n/a	1979	Non-contrib	
745 Martinez Street	5LR10650	Michael J. Eckert Shed	2002	n/a	Non-contrib	
800 Martinez Street	5LR10653	Robert Lee Crowell House	n/a	1938	Non-contrib	
804 Martinez Street	5LR10654	Bivian Mercado House	n/a	1976	Non-contrib	
808 Martinez Street	5LR10655	Stanley D. and Sandra D. Saugause House	n/a	1980	Non-contrib	
809 Martinez Street	5LR10656	Esquiuel A. and Lucy V. Mondragon House	n/a	1980	Non-contrib	
812 Martinez Street	5LR10668	Lupe, Jr., and Elen Mercado House	n/a	1980	Non-contrib	
813 Martinez Street	5LR10669	Ted and Sharen Burroughs House	n/a	1980	Non-contrib	
404 Ninth Street	5LR10584	Joann and Humberto Sanchez House	n/a	1983	Non-contrib	
408 Ninth Street	5LR10585	Bill and Connie Kitchen House	n/a	1983	Non-contrib	
416 Ninth Street	5LR10586	Fred Salazar House	1961	n/a	Non-contrib	
424 Ninth Street	5LR10587	Abelardo and Adela Rivas House	n/a	1985	Non-contrib	
426 Ninth Street	5LR10588	John and Mary Vigil House	n/a	1980	Non-contrib	
500 Ninth Street	5LR10589	Mill-Schuppe House	n/a	1920	Non-contrib	
600 Ninth Street	5LR10596	Spanish Assembly Church	n/a	1960	Non-contrib	
604 Ninth Street	5LR10597	1725 West Mulberry Street	n/a	1954	Non-contrib	
626 Ninth Street	5LR10602	Metta A. Lahmann House	n/a	1924	Non-contrib	
117 Second Street	5LR9727	Jacob Schaffer House	n/a	1926	Non-contrib	
128 Second Street	5LR9714	128 Second Street	n/a	1905	Non-contrib	
200 Second Street	5LR9710	Joe and Marjorie Espinosa House	n/a	1983	Non-contrib	
205 Second Street	5LR10565	130 West Lake Street	n/a	1905	Non-contrib	
209 Second Street	5LR9724	209 Second Street	1925	n/a	Non-contrib	
212 Second Street	5LR10566	212 Second Street	n/a	1983	Non-contrib	
216 Second Street	5LR10567	Steven J. and Helen Smith House	n/a	1983	Non-contrib	
217 Second Street	5LR9725	217 Second Street	n/a	1925	Non-contrib	
221 Second Street	5LR10569	Robert and Diana Ackerman House	n/a	1985	Non-contrib	
228 Second Street	5LR10572	Ysidore and Estella Gutierrez House	n/a	1978	Non-contrib	
232 Second Street	5LR9707	Edward and Louise J. Moreno House	1975-1980	n/a	Non-contrib	
235 Second Street	5LR10573	235 Second Street	1985	n/a	Non-contrib	
401 Tenth Street	5LR1501	400 Mulberry Street	1900	n/a	Non-contrib	
405 Tenth Street	5LR10603	Frank and Lillian Martinez House	n/a	1985	Non-contrib	
419 Tenth Street	5LR10606	Chacon House	n/a	1985	Non-contrib	
515 Tenth Street	5LR9684	Henry Fisher House (North)	n/a	1919	Non-contrib	
525 Tenth Street	5LR10611	Templo Bethel Parsonage	1995	n/a	Non-contrib	
601 Tenth Street	5LR10612	1729 West Mulberry Street	n/a	1925	Non-contrib	
605 Tenth Street	5LR10613	Saul and Concepcion T. Martinez House	n/a	1987	Non-contrib	
609 Tenth Street	5LR10615	Neighbor to Neighbor, Inc., 609 Tenth Street	n/a	1984	Non-contrib	
611 Tenth Street	5LR10616	Debra Fay Bueno House	n/a	1983	Non-contrib	
117 Third Street	5LR10574	Emily Coy House	n/a	1910	Non-contrib	
121 Third Street	5LR10575	Glenn Trout House	n/a	1943	Non-contrib	
128 Third Street	5LR9746	Carter-Turner House	n/a	1966	Non-contrib	
129 Third Street	5LR9747	Carl Meissner House (circa 1936)	n/a	1928	Contributing	

Table 4d. Property Eligibility Status: All Properties					(continued)
<u>Address</u>	<u>Site Num</u>	<u>Historic Name</u>	<u>Est YOC.</u>	<u>Act. YOC</u>	<u>Eligibility</u>
201 Third Street	5LR9702	Neighbor to Neighbor Moved House	n/a	1930	Non-contrib
205 Third Street	5LR9703	800 Wood Street	n/a	1953	Non-contrib
217 Third Street	5LR10579	Vine Road House	n/a	1918	Non-contrib
221/223 Third Street	5LR10580	Fort Collins Housing Corporation Duplex	n/a	1996	Non-contrib
225 Third Street	5LR10581	Guadalupe Salazar Garage	1988	n/a	Non-contrib
233 Third Street	5LR10582	Elias and Josephine Martinez House	n/a	1985	Non-contrib
1010-20 E Vine Drive	5LR10670	1010-20 East Vine Drive	n/a	1904	Non-contrib

Architectural Analysis

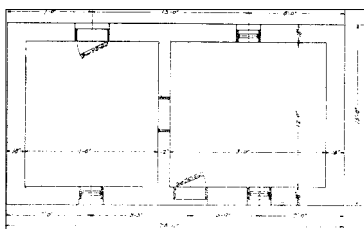


Classic Cottage at 200 East Lincoln Avenue in Buckingham.

As mentioned previously, the vast majority of architecture in Buckingham, Andersonville, and Alta Vista is vernacular in style. However, a handful of structures are examples of high-style architecture. A few are Classic Cottages, with a particularly excellent example at 200 East Lincoln Avenue in Buckingham. These structures exhibit classical details such as traditionally ordered columns, heavy, projecting cornices, and accented pediments. Many of the bungalows, moreover, exhibit muted Craftsmen architectural elements, which include exposed rafter ends and perlines, multi-light top sashes over single-light bottom sashes, and variegated wall cladding.

Most structures, however, do not fall into one particular architectural style category. Working-class families constructed these houses with limited means. The structures express function and practicality over style. This is not to infer that these houses are without ornament; quite the contrary, most feature some artistic expression. Nonetheless, they are simple in style but grow organically as needed and as financial ability allows, producing complex forms. Indeed, some structures, such as the house at 132 Second Street, grew to assume other outbuildings into them, taking on the appearance of a serpent snaking through the lot.

Because of this lack of an ordered, formal floor plan and ornamentation, vernacular architecture is best analyzed through form rather than style. For the purposes of this study, structures were compared by their apparent original form only—not their present appearance with numerous accretions. Doing so produces striking results. By far the most common form in all three neighborhoods is the barrel-roofed or side-gabled hall-and-parlor. This two-room plan is among the most ancient European forms in North America and historically represented the marginal and transitional – those on economic and geographic frontiers. Traditionally, the hall was a more general-purpose room than the parlor, serving as the kitchen, dining room, living room, shop, storage space and multitude of other functions. The parlor was the more formal room, usually containing the family’s most prized possessions and the sleeping quarters of the homeowners, but it too could be used for any number of purposes. Families usually quickly expanded these structures with an additional room attached to the rear elevation. This, too, is evident in the neighborhoods, where only one of these houses, at 216 East Lincoln Avenue, exists without any rear additions. (Unfortunately, other alterations exclude this structure from individual eligibility.)



Typical hall-and-parlor plan, based on adobe-brick structures in Alta Vista.

Not surprisingly, construction dates confirm that these side-gabled hall-and-parlor houses were the earliest structures constructed in each neighborhood. Moreover, the size, framing, and ornamentation correlate directly to the financial status and primary ethnicity that settled in each of the three neighborhoods. In Buckingham, the remaining side-gabled hall-and-parlors are small structures lacking ornamentation. The house at 209 Third Street is most likely the only remaining barrel-roofed shanty the Great Western Sugar Company installed in Buckingham in December 1902. The rest of the hall-and-parlors are side-gabled and date to after a May 1904 flood, indicating that these structures were constructed by or for the German-Russian families then residing in the neighborhood rather than by the sugar company.

Side-gabled hall-and-parlor without any subsequent additions, located at 216 East Lincoln Avenue in Buckingham.



But these side-gabled houses are considerably smaller and less ornamented than those constructed at the same time in Andersonville. As mentioned above, lots in this neighborhood

were more expensive than those in Buckingham and tended to attract more affluent German-Russian families. The hall-and-parlors in Andersonville feature far steeper roofs and a more generous footprint than those in Buckingham. Moreover, those in Andersonville exhibit—on a backdrop of manufactured wood siding—Classical or Colonial-Revival ornamentation, such as closed eaves forming pediments, heavy, protruding cornices, and formal architraves around the windows and doors. Those in Buckingham are generally unornamented and were originally clad in rough-hewn, vertical board-and-batten siding.

Alta Vista has its own collection of original side-gabled hall-and-parlor houses, except that these structures are constructed of adobe brick rather than a wood frame. As developed in the associated historical context, management at Great Western desired to reduce labor costs by providing migrant workers an incentive to remain in Fort Collins all year. One way to do this was to offer affordable, comfortable housing. Great Western in 1923 announced plans to build a “Spanish Colony” northeast of the sugar factory in Fort Collins. But the company wanted workers to construct their own homes, so it hired Felipe and Pedro Arellano, of northern New Mexico, to build six, two-room, white-painted adobe structures as models. Officials felt that adobe was a familiar building material to their migrant laborers. Thus they furnished straw, lime, and gravel and, later, lumber for the roof. The adobe form of the hall-and-parlor that emerges in Alta Vista, lining Alta Vista and Martinez Streets south of Main Street, is emblematic of the neighborhood’s Hispanic roots.

The remaining structures represent a continuum of construction to the present, maintaining the modest, unornamented or understated architecture that has characterized these neighborhood since their beginnings. These include hipped-roof boxes and bungalows from the first quarter of the twentieth century, to Minimal-Traditional cottages and ranch houses from mid-century, to modest contemporary homes. Interestingly, the influences of Neighbor to Neighbor and the Community Development Block Grant programs have resulted in the construction primarily of two styles of identical homes: a one-story, cross-gabled ranch and a front-gabled, 1.5-story dwelling. Thus, like the hall-and-parlors before them, these structures form strings of nearly identical houses lining the streets of the Sugar Factory Neighborhoods.



Barrel-roofed hall-and-parlor sugar beet shanty with a shed-roof addition to the south elevation (left), located at 209 Third Street in Buckingham.



Larger, classically detailed hall-and-parlor at 504 Ninth Street in Andersonville.




Adobe-brick hall-and-parlor, constructed by the Great Western Sugar Company, at 734 Alta Vista Street in the Alta Vista Neighborhood.

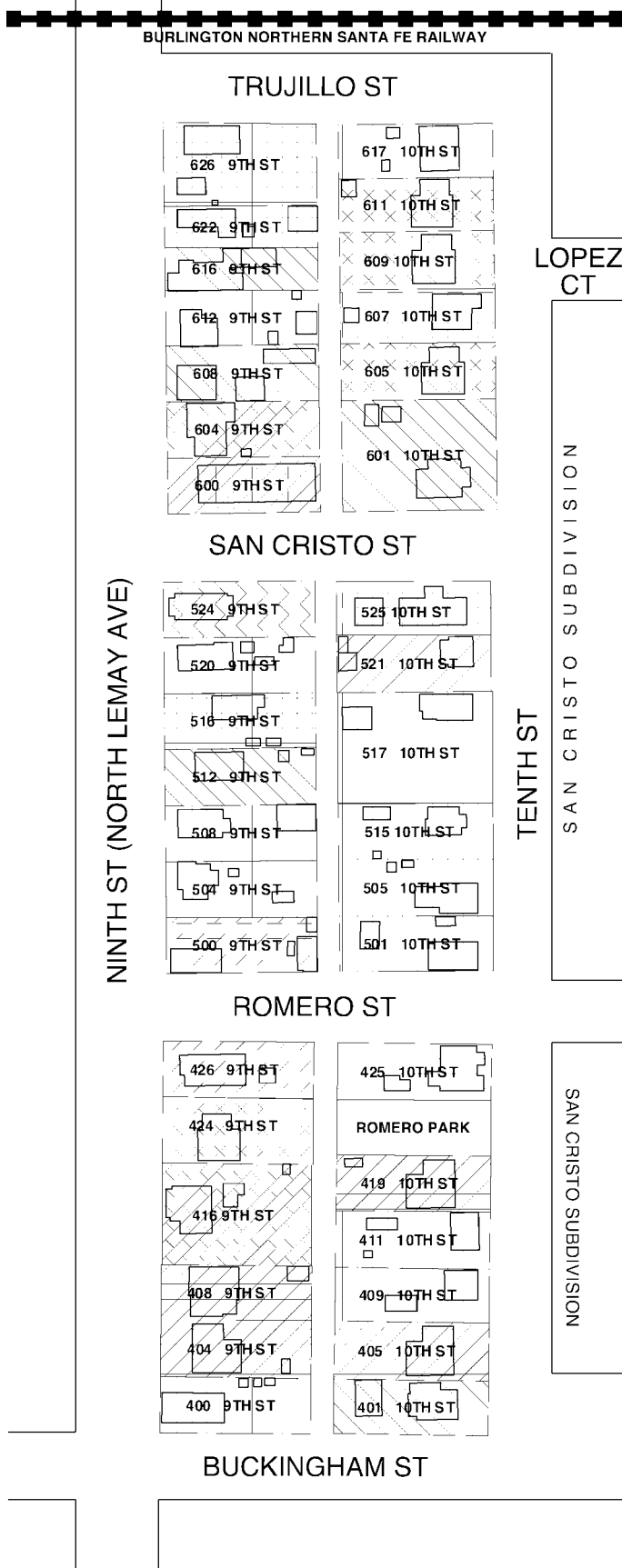
BUCKINGHAM ST

Map 6.

Original forms of principal structures in Buckingham.

Scale: 1 inch ≈ 160 feet





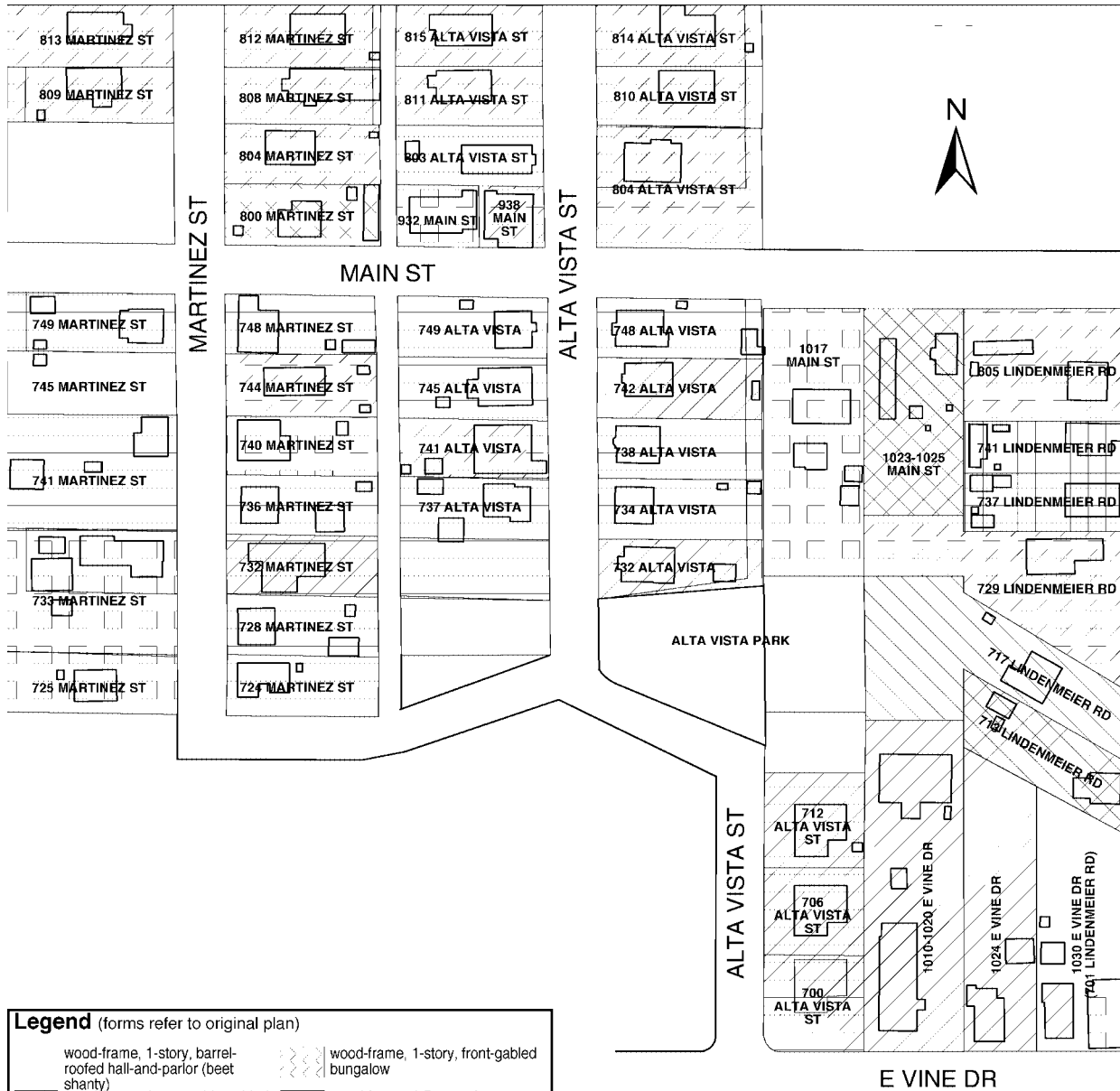
Map 7.
Original forms of principal structures in Andersonville.
Scale: 1 inch ≈ 106 feet

Legend (forms refer to original plan)

	wood-frame, 1-story, front-gabled
	wood-frame, 1-story, barrel-roofed hall-and-parlor (beet shanty)
	wood-frame, 1-story, side-gabled hall-and-parlor
	adobe-brick, 1-story, side-gabled hall-and-parlor
	wood-frame, 1-story, hipped-roof box
	wood-frame, 1-story, cross-gabled box
	wood-frame, 1-story, front-gabled box
	wood-frame, 1-story, side-gabled box
	wood-frame, 1-story, front-gabled bungalow
	wood-frame, 1.5-story, front-gabled box
	wood-frame, 1-story, hipped-roof ranch
	wood-frame, 1-story, side-gabled ranch
	wood-frame, 1-story, front-gabled ranch
	wood-frame, 1-story, cross-gabled ranch
	concrete-block, 1-story, front-gabled structure



Map 8.
Original forms of principal structures in
Alta Vista.
Scale: 1 inch ≈ 143 feet



Legend (forms refer to original plan)

wood-frame, 1-story, barrel-roofed hall-and-parlor (beet shanty)	wood-frame, 1-story, front-gabled bungalow
wood-frame, 1-story, side-gabled hall-and-parlor	wood-frame, 1.5-story, front-gabled box
adobe-brick, 1-story, side-gabled hall-and-parlor	wood-frame, 1-story, hipped-roof ranch
wood-frame, 1-story, hipped-roof box	wood-frame, 1-story, side-gabled ranch
wood-frame, 1-story, cross-gabled box	wood-frame, 1-story, front-gabled ranch
wood-frame, 1-story, front-gabled box	wood-frame, 1-story, cross-gabled ranch
wood-frame, 1-story, side-gabled box	concrete-block, 1-story, front-gabled structure

Recommendations

The following recommendations focus on preserving and promoting a quickly disappearing cultural resource. Forces from inside and outside of the Sugar Factory Neighborhoods contribute to the quick erosion of significant structures and landscapes. The results of this survey suggest that much has already been lost. This problem is not an indication of unwillingness toward preservation among residents. Indeed, homeowners and residents in Buckingham, Andersonville, and Alta Vista are extremely proud of their neighborhoods and heritage. However, many lack the financial ability to preserve structures, particularly complexes of century-old outbuildings. Moreover, because many of the structures in these neighborhoods are vernacular in style and small in size, they are not readily apparent as resources worthy of preservation research and funding. Therefore, accompanying any landmark designation must be a community outreach component that includes not only residents of the Sugar Factory Neighborhoods, but all of Fort Collins. All citizens of the city must take pride in these unique neighborhoods. Therefore, these recommendations focus primarily upon securing preservation funding and educating the public.

**RECOMMENDATION 1:
Formally Nominate Properties Eligible
for National Register and Fort Collins Landmark Status.**

The urban renewal efforts of the 1970s and 1980s left few structures in the Buckingham, Andersonville, and Alta Vista significantly unaltered. Nonetheless, a handful of properties retain enough physical integrity and reflect a high enough level of historical and architectural significance to warrant individual recognition on the National Register of Historic Places or as Fort Collins Landmarks.

National Register Individually Eligible Properties

The following properties deserve special recognition for their architectural and historical significance and retain enough physical integrity to communicate that significance.

- **209 Third Street (5LR9696)
Peter and Henry Deines House / Mikal and Rachel Torgerson House**

This property is significant under Criterion A for its association with the sugar beet industry, Germans from Russia, and the early development of the Buckingham Neighborhood. The house appears to be the last remaining of 13 such structures built in Buckingham at the end of the 1902 sugar beet campaign. The Fort Collins Colorado Sugar Company constructed the houses for the first group of German-Russian immigrants to work Larimer County sugar beet fields. They were also the first houses in Buckingham, which would become identified with German-Russian and, later, Hispanic migrant laborers. Moreover, this property is significant under Criterion C because it is an, archetypal sugar beet shanty. Once, these structures were



209 Third Street, Buckingham.

common in the neighborhood, but were largely razed during urban renewal efforts. While similar structures are located at museums in northern Colorado, this beet shanty remains intact at its original location. As well, the root cellar-bunk house-summer kitchen complex is indicative of structures constructed while these German families resided in Russia. This property is eligible for individual listing on the National Register of Historic Places, the Colorado Register of Historic Properties, and as a Fort Collins Landmark.



425 Tenth Street, Andersonville.

- **425 Tenth Street (5LR10122)**
Romero House / Casa de Romero

This property is significant under Criterion A for its association with the development of the Andersonville Neighborhoods, especially early Hispanic settlement. It is also significant under Criterion B for its association with John Romero, an early leader of the Hispanic Community in Fort Collins and an advocate of migrant workers' rights. The house is significant under Criterion C because it is the only adobe residence in Andersonville and one of the few remaining in the Fort Collins. It is particularly important because of the vivid archival records that explain its construction. This property is already listed as a City of Fort Collins Landmark and should be considered individually eligible for the National Register of Historic Places, and the Colorado Register of Historic Places.



741 Lindenmeier Road, Alta Vista.

- **741 Lindenmeier Road (5LR10638)**
741 Lindenmeier Road / Josephine (Josefene) Griego House

This property is significant under Criterion A for its association with the early development of the Alta Vista area and the sugar beet industry. Moreover, it is important for its relationship to German-Russian and Hispanics laborers, both of whom resided at this address. The property is also significant under Criterion C because it is an intact sugar beet workers' shanty with an accompanying and intact German-Russian outbuilding complex. Despite numerous additions and remodeling, the house still embodies the spirit of working-class vernacular architecture, growing organically with need and financial ability. Properties such as this one were commonplace in the Buckingham, Andersonville, and Alta Vista neighborhoods prior to massive urban renewal projects in the late 1970s and '80s. This is the only remaining property of this level of physical integrity in the Sugar Factory Neighborhoods. It should be considered individually eligible for the National Register of Historic Places, the Colorado Register of Historic Properties, and as a Fort Collins Landmark.

Individually Eligible Fort Collins Landmark Properties

- **734 Alta Vista Street (5LR10622)**

Great Western Spanish Colony House / Cleto Torrez / Randall D. Mosteller House

This property is historically significant for its association with the early development of the Alta Vista neighborhood, with the sugar beet industry, and with Hispanic settlement in Fort Collins. It is significant because it is an example of adobe-brick construction -- a component in one of the northernmost collection of these buildings in North America. However, the combined levels of historical significance, architectural importance, and physical integrity are not to the extent that this property would qualify for individual listing on the National Register of Historic Places or the Colorado State Register of Historic Properties. Nonetheless it should be considered individually eligible for Fort Collins landmark designation, and a contributing resource within any potential national, state, or Local Landmark historic district.



734 Alta Vista, Alta Vista.

- **738 Alta Vista Street (5LR10624)**

Great Western Spanish Colony House / Jose Delores Cordova House / Roberto Pedro Landeros House

This property is historically significant for its association with the early development of the Alta Vista neighborhood, with the sugar beet industry, and with Hispanic settlement in Fort Collins. It is significant because it is an example of adobe-brick construction -- a component in one of the northernmost collection of these buildings in North America. However, the combined levels of historical significance, architectural importance, and physical integrity are not to the extent that this property would qualify for individual listing on the National Register of Historic Places or the Colorado State Register of Historic Properties. Nonetheless it should be considered individually eligible for Fort Collins landmark designation, and a contributing resource within any potential national, state, or Local Landmark historic district.



738 Alta Vista Street, Alta Vista.

- **745 Alta Vista Street (5LR9693)**

Great Western Spanish Colony House / Salazar-Valdez House / Lawrence and Eleanor Olivas House

This property is significant under Criterion A for its association with the early development of the Alta Vista neighborhood, with the sugar beet industry, and with Hispanic settlement in Fort Collins. It is significant under Criterion C because it is an example of adobe-brick construction -- a component in one of the northernmost collection of these buildings in North America. However, the combined levels of historical significance, architectural importance, and physical integrity are not to the extent that this property would qualify for individual listing on the National Register of Historic Places or the Colorado State Register of Historic Properties. Nonetheless it should be considered individually eligible for Fort Collins landmark designation, and a contributing resource within any potential national, state, or Local Landmark historic district.



745 Alta Vista Street, Alta Vista.



100 East Lincoln Avenue, Buckingham.



- **100 East Lincoln Avenue (5LR1545)**
Mason House / George Sauer Garage / Santiago Alarid House and Store Front

This property is historically significant for its association with the development of sugar beet agriculture, Germans from Russia, the Buckingham Neighborhood, and automobile-related economic and social changes. The house is significant for its association with the development of the Buckingham Neighborhood as one of the oldest extant residential structures. The garage represents one of the earliest examples of Germans from Russia diversifying their economic base away from dependency upon sugar beet labor. As well, it is among the first and only commercial structures in the Buckingham Neighborhood, representing a business oriented almost solely toward its residents. Moreover, this property is associated with the emergence of the automobile, which provided the residents of the neighborhood with an opportunity to explore diverse occupations or rent or purchase their own farms. The garage is also architecturally significant because it is the only example of an extant false-front commercial structure in Buckingham. Under this same criterion, the property retains a collection of associated outbuildings, which once characterized many of the German-Russian properties in the neighborhood. However, the combined levels of historic significance and physical integrity are not to the extent that it would qualify for individual listing on the National Register of Historic Places or the Colorado State Register of Historic Properties. It should be considered individually eligible as a Fort Collins Landmark.



112 East Lincoln Avenue, Buckingham.

- **112 East Lincoln Avenue (5LR9738)**
Peter Day House / Tony Giron, Jr. House

This property is historically significant for its association with the initial period of settlement and construction in the Buckingham neighborhood. It is also significant because it represents German-Russian settlement and economic diversification. As well, it is also associated with Hispanics, who increasingly settled in the neighborhood after 1920. The house is significant because it is an example of a hipped-roof box, a ubiquitous Colorado domestic, vernacular form, associated with the working class. However, the combined levels of historical significance, architectural importance, and physical integrity are not to the extent that this property would qualify for individual listing on the National Register of Historic Places or the Colorado State Register of Historic Properties. Nonetheless it should be considered individually eligible for designation as a Local Landmark, and a contributing resource within any potential national, state, or Local Landmark historic district.



116 East Lincoln Avenue, Buckingham.

- **116 East Lincoln Avenue (5LR9739)**
Alex Kling House / Cherie Willey House

This property is historically significant for its association with the more formal development of the Buckingham Neighborhood in the 1920s. It is also significant for its long association with the Klings, Germans from Russia intimately connected to northern Colorado's sugar beet industry, and with German-Russian settlement in the neighborhood. The house is architecturally significant because it represents a vernacular interpretation of the then-popular

Craftsman architecture, suggesting an adaptation of a popular American style by a German-Russian working class with limited means. Of special note are the collection of outbuildings, including a shed/summer kitchen, coal shed, garage/shed complex, and beehive oven. Of particular importance is the outdoor oven. Once a common part of any German-Russian homestead, this is the only extant example in Fort Collins' historically German-Russian neighborhoods. The outbuildings are architecturally significant for their association with German-Russian domestic compounds and ways of life. While the combined levels of historical significance, architectural importance, and physical integrity are not to the extent that this property would qualify for individual listing on the National Register of Historic Places, it should be considered individually eligible for listing on the Colorado Register of Historic Places and as a Fort Collins Landmark. Moreover, it should be considered a contributing resource within any potential national, state, or Fort Collins Landmark historic district.

- **204 East Lincoln Avenue (5LR9741)**
Alex Heckman House / Barbara Miller House

This property is historically significant for its association with the early residential development of the Buckingham Neighborhood, corresponding to the earliest period of new construction following a 1904 flood. The property is also associated with Germans from Russia, who have resided here almost continuously since the house's construction. Moreover, the house is architecturally significant because it is an early and relatively intact example of a hipped-roof box, a vernacular form associated with the working class in Colorado. This is particularly poignant because of the house's location beside a high-style classic cottage, the style upon which this vernacular structure is based. However, the combined levels of historical significance, architectural importance, and physical integrity are not to the extent that this property would qualify for individual listing on the National Register of Historic Places or the Colorado State Register of Historic Properties. It may be considered individually eligible as a City of Fort Collins Landmark. It is a contributing resource within any potential national, state, or Fort Collins Landmark historic district.



204 East Lincoln Avenue, Buckingham.

- **724 Martinez Street (5LR10643)**
Great Western Spanish Colony House / Elizabeth Ambriz House / Maria Celina and Santiago Antonio Gonzales House

This property is significant under Criterion A for its association with the early development of the Alta Vista neighborhood, with the sugar beet industry, and with Hispanic settlement in Fort Collins. It is significant under Criterion C because it is an example of adobe-brick construction -- a component in one of the northernmost collection of these buildings in North America. However, the combined levels of historical significance, architectural importance, and physical integrity are not to the extent that this property would qualify for individual listing on the National Register of Historic Places or the Colorado State Register of Historic Properties. Nonetheless it should be considered individually eligible for Fort Collins landmark designation, and a contributing resource within any potential national, state, or Local Landmark historic district.



724 Martinez Street, Alta Vista.



728 Martinez Street, Alta Vista.

- **728 Martinez Street (5LR9690)**

Great Western Spanish Colony House/ Savino Pino House / Manual R. and Salome A. Vigil House

This property is significant under Criterion A for its association with the early development of the Alta Vista neighborhood, with the sugar beet industry, and with Hispanic settlement in Fort Collins. It is significant under Criterion C because it is an example of adobe-brick construction—a component in one of the northernmost collection of these buildings in North America. While the combined levels of historical significance, architectural importance and physical integrity are not to the extent that this property would qualify for individual listing on the National Register of Historic Places, it should be considered individually eligible as a City of Fort Collins Landmark.



736 Martinez Street, Alta Vista.

- **736 Martinez Street (5LR10647)**

Great Western Spanish Colony House / Charlie Martinez House / Margaret Martinez House

This property is significant under Criterion A for its association with the early development of the Alta Vista Neighborhood, with the sugar beet industry, and with Hispanic settlement in Fort Collins. It is significant under Criterion B for its association with the Charlie Martinez family, leaders in Alta Vista and Fort Collins’s Hispanic community. It is significant under Criterion C as an example of adobe-brick construction — a component in one of the northernmost collection of these buildings in North America. However, the combined levels of historical significance, architectural importance, and physical integrity are not to the extent that this property would qualify for individual listing on the National Register of Historic Places or the Colorado State Register of Historic Properties. Nonetheless, it should be considered individually eligible for City of Fort Collins Landmark status. It should be considered a contributing resource within any potential national, state, or Fort Collins Landmark historic district.



741 Martinez Street, Alta Vista.

- **741 Martinez Street (5LR9694)**

Great Western Spanish Colony House/ Torres-Escadero House / Tillie, Pete, and Johnny Lucero House

This property is significant under Criterion A for its association with the early development of the Alta Vista neighborhood, with the sugar beet industry, and with Hispanic settlement in Fort Collins. It is significant under Criterion C because it is an example of adobe-brick construction—a component in one of the northernmost collection of these buildings in North America. While the combined levels of historical significance, architectural importance and physical integrity are not to the extent that this property would qualify for individual listing on the National Register of Historic Places, it should be considered individually eligible as a City of Fort Collins Landmark.

- **748 Martinez Street (5LR10651)**

Great Western Spanish Colony House / Juan M. Cordova House / Antonio Alvarado House

This property is historically significant for its association with the early development of the Alta Vista neighborhood, with the sugar beet industry, and with Hispanic settlement in Fort Collins. It is significant because it is an example of adobe-brick construction -- a component in one of the northernmost collection of these buildings in North America. However, the combined levels of historical significance, architectural importance, and physical integrity are not to the extent that this property would qualify for individual listing on the National Register of Historic Places or the Colorado State Register of Historic Properties. Nonetheless it should be considered individually eligible for Fort Collins landmark designation, and a contributing resource within any potential national, state, or Local Landmark historic district.



748 Martinez Street, Alta Vista.

- **749 Martinez Street (5LR10652)**

Joe Cordova House / Andrew c. and Roxanne A. Cordova House

This property is historically significant for its association with the early development of the Alta Vista neighborhood, with the sugar beet industry, and with Hispanic settlement in Fort Collins. It is significant because it is an example of adobe-brick construction -- a component in one of the northernmost collection of these buildings in North America. However, the combined levels of historical significance, architectural importance, and physical integrity are not to the extent that this property would qualify for individual listing on the National Register of Historic Places or the Colorado State Register of Historic Properties. Nonetheless it should be considered individually eligible for Fort Collins landmark designation, and a contributing resource within any potential national, state, or Local Landmark historic district.



749 Martinez Street, Alta Vista.

- **124 Second Street (5LR10560)**

George and Katherine Suppes House/ Hermelinda Duron House

This property is significant under Criterion A for its association with the development of the Buckingham neighborhood, representing a period of more permanent settlement and substantial construction. The house represents the growing affluence of the neighborhood's largely working-class families. The property is also significant under Criterion A for its association with German-Russian sugar beet laborers. The house is significant under Criterion C because it is a simple bungalow exhibiting the characteristics of late-Craftsman-era architecture. As well, the storage shed appears to be an early one-room sugar-company-built beet workers shanty. While the level of historical significance is not to the extent that it would qualify for individual listing on the National Register of Historic Places or the Colorado Register of Historic Properties, the house and the shed would each qualify independently for individual designation as a Fort Collins Local Landmark. They should also be considered contributing resources within any potential National Register, State Register, or Local Landmark district.



124 Second Street, Buckingham.



132 Second Street, Buckingham.

- **132 Second Street (5LR9713)**
Maier-Miller House / Kathel Rodriguez House

This property is historically significant for its association with the Maier and Miller families, German-Russian sugar beet laborers. As well, it is significant for its association with the Rodriguez family, symbolizing the neighborhood's transition from German-Russian to Hispanic. It is also significant because it is one of the oldest extant structures in the neighborhood, reflecting the post-flood period of initial settlement. This property is architecturally significant under Criterion C because it is an example of early German-Russian sugar beet labor housing and because it exhibits the spatial arrangement of German homesteads found in Russia. While such structures were common to Buckingham, this is one of only a few structures that maintains enough integrity to exhibit this relationship. It is also significant because it is an intact and exemplary instance of working-class vernacular architecture: it is composed of a variety of second-hand and at-hand materials; constructed by local, unskilled laborers; and grew organically as need and financial conditions allowed. As well, it is also significant for its intact out-structures, including the privy, chicken coop, and cistern. While the combination of historical significance and physical integrity is not to the extent that this property would qualify for individual listing on the National Register of Historic Places, it should be considered individually eligible as a City of Fort Collins Landmark.



224 Second Street, Buckingham.

- **224 Second Street (5LR10570)**
Jacob Steely House/ Daniel Barreras House

This property is significant under Criterion A for its association with German-Russian beet workers, who settled and developed the Buckingham neighborhood. Of special significance, the property still contains a sugar beet shanty from the neighborhood's first period of development. This shed may have been the first dwelling on this property, and has significance in its own right for individual Fort Collins local landmark designation. The main house is also significant under Criterion C because it is a bungalow exhibiting the characteristics of Craftsman architecture, representing a more permanent and affluent period of development in the neighborhood. The levels of historical significance and physical integrity are not to the extent that it would qualify for individual listing on the National Register of Historic Places or the Colorado Register of Historic Properties. Nonetheless, the house and the shed should be considered individually eligible as Fort Collins Local landmarks, and as contributing resources within any potential National Register or Local Landmark district.

RECOMMENDATION 2:
Formally Nominate National Register
and/or Fort Collins Landmark Districts

The National Park Service, which administers the National Register of Historic Places, defines a district as possessing “a significant concentration, linkage, or continuity of sites, buildings, and structures, or objects united historically or aesthetically by plan or physical development.” (Bulletin 16A, page 15). This statement provides two criteria for analysis: 1) physical location and 2) a unified historical or architectural context. In Buckingham, 51% of

structures contribute to a district that would include the entire neighborhood. In Andersonville, 52.6% of properties contribute to a district. Thus, both Buckingham and Andersonville should be considered eligible as National Register and Fort Collins Landmark Districts. Unfortunately, only 38.7% of properties in the Alta Vista neighborhood contribute to a district. However, a potential district does exist when considering only the legally defined first subdivision of Alta Vista. This was the neighborhood as platted by the Great Western Sugar company and included the lots along Alta Vista (A) and Martinez (B) streets south of Main Street and north of the thoroughfare connecting Alta Vista to Martinez. Considering this original core only, 12 of the 21 properties, or 57%, contribute to a district. Those 12 properties are all original adobe structures built by or through the assistance of the Great Western Sugar Company. This area of Alta Vista certainly fulfills the National Park Service's definition of a "significant concentration, linkage, or continuity of...buildings...united historically or aesthetically by plan or physical development." These small houses represent one of the northernmost collections of adobe domestic construction in North America. They are historically associated with the City's sugar beet industry and its Hispanic community; Alta Vista worthy of recognition and preservation. In summary, the following areas should be nominated as National Register district:

- **Buckingham** - entire neighborhood, bordered by Buckingham Street on the north, Third Street on the east (including those developed parcels east of Third Street), East Lincoln Avenue to the south, and First Street to the north.
- **Andersonville** – entire neighborhood, bordered by Trujillo Street on the north, Tenth Street on the east, Buckingham Street to the south, and Ninth Street (North Lemay Avenue) to the west.
- **Alta Vista** – only that area developed as the first filing of the Alta Vista subdivision, bordered by Main Street on the north, all parcels east of Alta Vista Street to the east, the thoroughfare connecting Alta Vista and Martinez streets to the south, and all parcels west of Martinez Street to the north.

RECOMMENDATION 3: Public Outreach and Education

Regardless of actions taken on the previous two recommendations, the City of Fort Collins should continue a public outreach and education campaign within and without the Sugar Factory Neighborhoods. Education may well prove the most affordable and effective means of historic preservation in Buckingham, Andersonville, and Alta Vista. Indeed, SWCA personnel in the field found that residents were hungry for historical information about their properties. Such a campaign may help preserve complexes of historic outbuildings, which are disappearing quickly in the neighborhoods, usually when new owners take over a property and are little interested in stabilizing the highly deteriorated structures. Some options include...

1. Making copies of the historical contexts and survey forms available at the Fort Collins Public Library, the Romero House, and other nearby public facilities. Individual mailings to residents in the Sugar Factory

Neighborhoods and more general notices to the rest of Fort Collins should accompany these deposits.

2. Holding public outreach meetings in which the findings of this survey and historical contexts are presented to residents in the neighborhoods and the city in general.
3. Developing a series of articles in city publications and website, or in the *Fort Collins Coloradoan*.

Data Gaps

Other historical events, less than 50 years old, have profoundly altered the Sugar Factory Neighborhoods. Two factors in particular merit further research as buildings associated with them are approaching 50 years old. Both should be addressed as historical contexts.

1. Colorado Big Thompson-Project. Between 1938 and 1959, the United States Bureau of Reclamation undertook one of the biggest water diversion and irrigation projects in the history of Colorado – the Colorado-Big Thompson Project. The endeavor claimed water from the west slope of the Continental Divide, in the Colorado River drainage, and channeled it via a system of reservoirs, canals, and tunnels, to the east side – eventually into the Big Thompson and Poudre river drainages. Just west of Fort Collins, the bureau constructed massive Horsetooth Reservoir. The Colorado Big-Thompson project, particularly the construction of Horsetooth Reservoir, proved a boon to the city’s Hispanic community. For the first time since their large-scale migration to the area in the 1920s, Hispanics as a group could leave the cycle and drudgery of field and factory labor for skilled and semi-skilled work on the water project. Many received training in construction and heavy-equipment operation that allowed them to advance in their careers long after the completion of the project. Moreover, for the first time in a generation, members of the Hispanic community were in a position to expand and remodel their houses, or build entirely new structures. Indeed, many of the most notable additions to homes and new construction in Buckingham, Andersonville, and Alta Vista are directly connected to increased income from the Colorado-Big Thompson Project. Doubtless this endeavor impacted most neighborhoods in the city. Works related to this project that are located within the Fort Collins Urban Growth Area merit recordation.

2. Urban Renewal in Fort Collins. While more recent than the Colorado-Big Thompson Project, some urban renewal efforts in Fort Collins date to the early 1960s. In the Sugar Factory Neighborhoods, the combined efforts of Neighbor to Neighbor, the Community Development Block Grant Program, and the Fort Collins Housing Authority radically altered the built environment. As structures built through these programs approach 50 years old, the neighborhoods should be reassessed for their historical association with these significant urban renewal efforts.

BIBLIOGRAPHY

Primary Sources

Contexts

Thomas, Adam. *Work Renders Life Sweet: Germans from Russia in Fort Collins, 1900-2000*. Westminster, Colo.: SWCA Environmental Consultants, 2003.

Thomas, Adam. *Hang Your Wagon to a Star: Hispanics in Fort Collins, 1900-2000*. Westminster, Colo.: SWCA Environmental Consultants, 2003.

Twitty, Eric. *The Sugar Beet Industry in Fort Collins*. Westminster, Colo.: SWCA Environmental Consultants, 2003.

Property Records

Warranty deeds, quit claim deeds, deeds of trust, and recorded agreements. Office of Larimer County Clerk and Recorder, Larimer County Courthouse, Fort Collins.

Residential property information, tax-exempt property information, and other records. Office of Larimer County Tax Assessor, Larimer County Courthouse, Fort Collins.

Individual property files. Fort Collins Historic Preservation Program, Advance Planning Department, City of Fort Collins.

Individual property files and biographical information. Local History Archive, Fort Collins Public Library, Fort Collins.

Newspapers

Fort Collins Evening Courier

Fort Collins Express Courier

Fort Collins Morning Express

Fort Collins Weekly Courier

Previous Surveys

Colorado Cultural Resource Survey, Architectural Inventory Form (OAHP 1403). Consulted when available.

Community Services Collaborative. *Bava Neighborhood: Architecture and Building Survey*. Fort Collins: Fort Collins Planning and Development Department, 1983.

Community Services Collaborative. *Buckingham, Alta Vista, and Andersonville Neighborhoods: Architecture and History*. Fort Collins: Fort Collins Planning and Development Department, 1983.

City Directories

Fort Collins, Loveland, and Larimer County Directory. Salt Lake City: R.L. Polk Directory Company (and others). Published annually. Consulted 1917 to 1995.

General References

Colorado Historical Society, Office of Archaeology and Historic Preservation. *Colorado Cultural Resource Survey Manual*, vols. 1 and 2. Denver: CHS-OAHP, 1998.

Harris, Cyril M. *American Architecture: An Illustrated Encyclopedia*. New York: W.W. Norton, 1998.

McAlester, Virginia and Lee. *A Field Guide to American Houses*. New York: Alfred A. Knopf, 1997.

Pearce, Sarah J. *A Guide to Colorado Architecture*. Denver: Colorado Historical Society, 1983.

U.S. Department of the Interior, National Park Service. *National Register Bulletin: How to Complete the National Register Registration Form. (16A)* Washington, D.C.: National Park Service, 1977. Revised 1986, 1991, and 1997.

Public Policy

City of Fort Collins Municipal Code. Chapter 14: Landmarks Preservation.

APPENDIX

PHOTOGRAPHIC LOG

Survey Areas: Sugar Factory Neighborhoods
 (Buckingham, Andersonville, Alta Vista)
 Location: Fort Collins, Larimer County, Colorado
 Photographer: Adam Thomas
 Negatives: Historic Preservation Program
 Advance Planning Department
 City of Fort Collins
 281 North College Avenue
 Fort Collins, Colorado 80524

Please Note: Roll 21 is a retake of most principal structures previously captured on rolls 18, 19, and 20. These negatives were damaged during processing and the resulting prints are poor in quality.

Photographic Log by Roll and Frame Number						
Roll	Frame	Site Num	Address	Structure	View to	Date
01	01	5LR10550	132 First Street	house	west	5/28/2002
01	02	5LR10550	132 First Street	house	northeast	5/28/2002
01	03	5LR10550	132 First Street	house	southeast	5/28/2002
01	04	5LR10551	134 First Street	garage	northwest	5/28/2002
01	05	5LR10551	134 First Street	garage	northeast	5/28/2002
01	06	5LR10551	134 First Street	garage	southeast	5/28/2002
01	07	5LR10551	134 First Street	house	southeast	5/28/2002
01	08	5LR10551	134 First Street	house	southwest	5/28/2002
01	09	5LR10551	134 First Street	house	northeast	5/28/2002
01	10	5LR9733	128 First Street	garage	southeast	5/28/2002
01	11	5LR9733	128 First Street	garage	northwest	5/28/2002
01	12	5LR9733	128 First Street	house	northwest	5/28/2002
01	13	5LR9733	128 First Street	house	southwest	5/28/2002
01	14	5LR9733	128 First Street	house	southeast	5/28/2002
01	15	5LR9734	124 First Street	garage	southwest	5/28/2002
01	16	5LR9734	124 First Street	garage	northeast	5/28/2002
01	17	5LR9734	124 First Street	house	west	5/28/2002
01	18	5LR9734	124 First Street	house	southeast	5/28/2002
01	19	5LR9735	120 First Street	house	northwest	5/28/2002
01	20	5LR9735	120 First Street	barn	southwest	5/28/2002
01	21	5LR9735	120 First Street	barn	northwest	5/28/2002
01	22	5LR9735	120 First Street	house	northeast	5/28/2002
01	23	5LR9735	120 First Street	house	east	5/28/2002
01	24	5LR1545	100 E Lincoln Avenue	open shed	southeast	5/28/2002
01	25	5LR1545	100 E Lincoln Avenue	metal shed	southeast	5/28/2002
01	26	5LR1545	100 E Lincoln Avenue	privy	south	5/28/2002
01	27	5LR1545	100 E Lincoln Avenue	shed	northeast	5/28/2002
01	28	5LR1545	100 E Lincoln Avenue	garage	northwest	5/28/2002

Photographic Log by Roll and Frame Number							(continued)
Roll	Frame	Site Num	Address	Structure	View to	Date	
01	29	5LR1545	100 E Lincoln Avenue	garage	northwest	5/28/2002	
01	30	5LR1545	100 E Lincoln Avenue	shed (left) and garage (right)	southwest	5/28/2002	
01	31	5LR1545	100 E Lincoln Avenue	garage	southeast	5/28/2002	
01	32	5LR1545	100 E Lincoln Avenue	garage	northeast	5/28/2002	
01	33	5LR1545	100 E Lincoln Avenue	house	northeast	5/28/2002	
01	34	5LR1545	100 E Lincoln Avenue	covered patio (house in background)	northeast	5/28/2002	
01	35	5LR1545	100 E Lincoln Avenue	house	north	5/28/2002	
01	36	5LR1545	100 E Lincoln Avenue	house	southeast	5/28/2002	
02	09	5LR9729	220 First Street	mobile home	southeast	5/29/2002	
02	10	5LR9729	220 First Street	mobile home	northwest	5/29/2002	
02	11	5LR9729	220 First Street	house	west	5/29/2002	
02	12	5LR9729	220 First Street	house	northeast	5/29/2002	
02	13	5LR9729	220 First Street	house	southeast	5/29/2002	
02	14	5LR9730	216 First Street	house	west	5/29/2003	
02	15	5LR9730	216 First Street	house	southeast	5/29/2003	
02	16	5LR9731	208 First Street	house	southwest	5/29/2002	
02	17	5LR9731	208 First Street	house	northwest	5/29/2002	
02	18	5LR9731	208 First Street	house	southeast	5/29/2002	
02	19	5LR10554	206 First Street	house	southeast	5/29/2002	
02	20	5LR10554	206 First Street	shed	northeast	5/29/2002	
02	21	5LR10554	206 First Street	shed	northwest	5/29/2002	
02	22	5LR10554	206 First Street	house	west	5/29/2002	
02	23	5LR10554	206 First Street	house	northeast	5/29/2002	
02	24	5LR10553	200 First Street	house	southwest	5/29/2002	
02	25	5LR9732	204 First Street	house	southwest	5/29/2002	
02	26	5LR9732	204 First Street	house	northwest	5/29/2002	
02	27	5LR9732	204 First Street	house	southeast	5/29/2002	
02	28	5LR9732	204 First Street	house	northeast	5/29/2002	
02	29	5LR10553	200 First Street	house	northwest	5/29/2002	
02	30	5LR10553	200 First Street	house	northeast	5/29/2002	
02	31	5LR10552	144 First Street	house	west	5/28/2002	
02	32	5LR10552	144 First Street	house	southwest	5/28/2002	
02	33	5LR10552	144 First Street	house	southeast	5/28/2002	
02	34	5LR10550	132 First Street	garage	southwest	5/28/2002	
02	35	5LR10550	132 First Street	shed	northeast	5/28/2002	
02	36	5LR10550	132 First Street	garage	northeast	5/28/2002	
03	00	5LR9726	229 Second Street	house (left) and shed (right)	southeast	6/11/2002	
03	01	5LR9726	229 Second Street	shed	west	6/11/2002	
03	02	5LR9726	229 Second Street	house	northeast	6/11/2002	
03	03	5LR9726	229 Second Street	house	southwest	6/11/2002	
03	04	5LR10573	235 Second Street	shed	northeast	6/11/2002	
03	05	5LR10573	235 Second Street	shed (left) and house (right)	northeast	6/11/2002	
03	06	5LR10573	235 Second Street	house	southwest	6/11/2002	
03	07	5LR10546	121 Buckingham Street	shed (left) house (right)	northwest	5/29/2002	
03	08	5LR10546	121 Buckingham Street	house	southeast	5/29/2002	
03	09	5LR10546	121 Buckingham Street	shed	southeast	5/29/2002	
03	10	5LR10546	121 Buckingham Street	house	southwest	5/29/2002	
03	11	5LR10545	117 Buckingham Street	shed	southwest	5/29/2002	
03	12	5LR10545	117 Buckingham Street	shed	northwest	5/29/2002	
03	13	5LR10545	117 Buckingham Street	house	northwest	5/29/2002	
03	14	5LR10545	117 Buckingham Street	house	north	5/29/2002	
03	15	5LR10545	117 Buckingham Street	house	southeast	5/29/2002	
03	16	5LR10545	117 Buckingham Street	house	south	5/29/2002	
03	17	5LR10544	111 Buckingham Street	house	west	5/29/2002	
03	18	5LR10544	111 Buckingham Street	house	southeast	5/29/2002	
03	19	5LR10544	111 Buckingham Street	house	north	5/29/2002	

Photographic Log by Roll and Frame Number							(continued)
Roll	Frame	Site Num	Address	Structure	View to	Date	
03	20	5LR10544	111 Buckingham Street	house	south	5/29/2002	
03	21	5LR10543	109 Buckingham Street	house	southeast	5/29/2002	
03	22	5LR10543	109 Buckingham Street	shed	southeast	5/29/2002	
03	23	5LR10543	109 Buckingham Street	shed	northwest	5/29/2002	
03	24	5LR10543	109 Buckingham Street	house	southwest	5/29/2002	
03	25	5LR10555	228 First Street	shed	southwest	5/29/2002	
03	26	5LR10543	109 Buckingham Street	house	southwest	5/29/2002	
03	27	5LR10556	300 First Street	apartment building	northeast	5/29/2002	
03	28	5LR10556	300 First Street	apartment building	southwest	5/29/2002	
03	29	5LR10556	300 First Street	apartment building	southeast	5/29/2002	
03	30	5LR10555	228 First Street	house	southeast	5/29/2002	
03	31	5LR10555	228 First Street	house	southwest	5/29/2002	
03	32	5LR10555	228 First Street	house	northeast	5/29/2002	
03	33	5LR9728	224 First Street	house	southwest	5/29/2002	
03	34	5LR9728	224 First Street	house	southeast	5/29/2002	
03	35	5LR9728	224 First Street	house	southeast	5/29/2002	
03	36	5LR9728	224 First Street	house	northeast	5/29/2002	
04	00	5LR10563	145 Second Street	house	west	6/11/2002	
04	01	5LR10563	145 Second Street	house	southwest	6/11/2002	
04	02	5LR10563	145 Second Street	house	northwest	6/11/2002	
04	03	5LR10564	201 Second Street	shed	southwest	6/11/2002	
04	04	5LR10564	201 Second Street	garage	northeast	6/11/2002	
04	05	5LR10564	201 Second Street	garage	northwest	6/11/2002	
04	06	5LR10564	201 Second Street	house	east	6/11/2002	
04	07	5LR10564	201 Second Street	house	southwest	6/11/2002	
04	08	5LR10564	201 Second Street	house	northwest	6/11/2002	
04	09	5LR10564	201 Second Street	house	north	6/11/2002	
04	10	5LR10565	205 Second Street	shed northwest of house	northwest	6/11/2003	
04	11	5LR10565	205 Second Street	shed west of house	southwest	6/11/2003	
04	12	5LR10565	205 Second Street	shed west of house	northwest	6/11/2003	
04	13	5LR10565	205 Second Street	house	southeast	6/11/2003	
04	14	5LR10565	205 Second Street	house	northeast	6/11/2003	
04	15	5LR10565	205 Second Street	house	east	6/11/2003	
04	16	5LR10565	205 Second Street	house	west	6/11/2003	
04	17	5LR9724	209 Second Street	house	northwest	6/11/2003	
04	18	5LR9724	209 Second Street	house	east	6/11/2003	
04	19	5LR9724	209 Second Street	house	southeast	6/11/2003	
04	20	5LR9724	209 Second Street	house	west	6/11/2003	
04	21	5LR9725	217 Second Street	house	north	6/11/2003	
04	22	5LR9725	217 Second Street	house	southeast	6/11/2003	
04	23	5LR9725	217 Second Street	house	northeast	6/11/2003	
04	24	5LR9725	217 Second Street	house	southwest	6/11/2003	
04	25	5LR10569	221 Second Street	shed	northeast	6/11/2002	
04	26	5LR10569	221 Second Street	shed	northwest	6/11/2002	
04	27	5LR10569	221 Second Street	playhouse	southeast	6/11/2002	
04	28	5LR10569	221 Second Street	playhouse	northwest	6/11/2002	
04	29	5LR10569	221 Second Street	house	east	6/11/2002	
04	30	5LR10569	221 Second Street	house	southwest	6/11/2002	
04	31	5LR10571	225 Second Street	house	southwest	6/11/2002	
04	32	5LR10571	225 Second Street	shed	southeast	6/11/2002	
04	33	5LR10571	225 Second Street	shed	southwest	6/11/2002	
04	34	5LR10571	225 Second Street	shed	west	6/11/2002	
04	35	5LR10571	225 Second Street	house	east	6/11/2002	
04	36	5LR10571	225 Second Street	house	northwest	6/11/2002	
05	00	5LR9719	121 Second Street	barn	southwest	6/18/2002	
05	01	5LR9719	121 Second Street	shed	northeast	6/18/2002	

Photographic Log by Roll and Frame Number							(continued)
Roll	Frame	Site Num	Address	Structure	View to	Date	
05	02	5LR9719	121 Second Street	shed (left) and house (right)	northeast	6/18/2002	
05	03	5LR9719	121 Second Street	house	west	6/18/2002	
05	04	5LR10561	125 Second Street	house, detail of basement bulkhead	east	6/18/2002	
05	05	5LR10561	125 Second Street	house	northeast	6/18/2002	
05	06	5LR10561	125 Second Street	house	southwest	6/18/2002	
05	07	5LR10561	125 Second Street	house	west	6/18/2002	
05	8	5LR9720	129 Second Street	house	northeast	6/18/2002	
05	9	5LR9720	129 Second Street	house	east	6/18/2002	
05	10	5LR9720	129 Second Street	house	northwest	6/18/2002	
05	11	5LR9720	129 Second Street	garage	southeast	6/18/2002	
05	12	5LR9720	129 Second Street	garage (left) and house (right)	southwest	6/18/2002	
05	13	5LR9721	133 Second Street	privy	southeast	6/18/2002	
05	14	5LR9721	133 Second Street	privy	west	6/18/2002	
05	15	5LR9721	133 Second Street	privy (left) and barn (right)	northwest	6/18/2002	
05	16	5LR9721	133 Second Street	barn	southeast	6/18/2002	
05	17	5LR9721	133 Second Street	barn	southeast	6/18/2002	
05	18	5LR9721	133 Second Street	house	east	6/18/2002	
05	19	5LR9721	133 Second Street	house	northeast	6/18/2002	
05	20	5LR9721	133 Second Street	house	southwest	6/18/2002	
05	21	5LR9721	133 Second Street	house	northwest	6/18/2002	
05	22	5LR9722	137 Second Street	garage	northeast	6/11/2002	
05	23	5LR9722	137 Second Street	garage	southwest	6/11/2002	
05	24	5LR9722	137 Second Street	house	northeast	6/11/2002	
05	25	5LR9722	137 Second Street	house	southwest	6/11/2002	
05	26	5LR9723	141 Second Street	shed 2	northeast	6/11/2002	
05	27	5LR9723	141 Second Street	shed 2	northwest	6/11/2002	
05	28	5LR9723	141 Second Street	shed 1	northeast	6/11/2002	
05	29	5LR9723	141 Second Street	shed 1	northwest	6/11/2002	
05	30	5LR9723	141 Second Street	house	northeast	6/11/2002	
05	31	5LR9723	141 Second Street	house	northwest	6/11/2002	
05	32	5LR9723	141 Second Street	house	southwest	6/11/2002	
05	33	5LR10563	145 Second Street	house	northwest	6/11/2002	
05	34	5LR10563	145 Second Street	garage	southeast	6/11/2002	
05	35	5LR10563	145 Second Street	garage	northwest	6/11/2002	
05	36	5LR10563	145 Second Street	house	northeast	6/11/2002	
06	00	5LR9711	144 Second Street	house	northwest	7/29/2002	
06	01	5LR9711	144 Second Street	garage	southeast	7/29/2002	
06	02	5LR9711	144 Second Street	house	northeast	7/29/2002	
06	03	5LR9712	140 Second Street	shed	northeast	7/29/2002	
06	04	5LR9712	140 Second Street	garage	southwest	7/29/2002	
06	05	5LR9712	140 Second Street	garage	southeast	7/29/2002	
06	06	5LR9712	140 Second Street	house	northwest	7/29/2002	
06	07	5LR9712	140 Second Street	house	southeast	7/29/2002	
06	08	5LR9712	140 Second Street	house	northeast	7/29/2002	
06	09	5LR10562	136 Second Street	house	southeast	7/29/2002	
06	10	5LR10562	136 Second Street	shed	northwest	7/29/2002	
06	11	5LR10562	136 Second Street	house	west	7/29/2002	
06	12	5LR10562	136 Second Street	house	northeast	7/29/2002	
06	13	5LR9713	132 Second Street	house	southeast	6/18/2002	
06	14	5LR9713	132 Second Street	cistern	southwest	6/18/2002	
06	15	5LR9713	132 Second Street	house	northwest	6/18/2002	
06	16	5LR9713	132 Second Street	shed	southwest	6/18/2002	
06	17	5LR9713	132 Second Street	shed	east	6/18/2002	
06	18	5LR9713	132 Second Street	privy	southwest	6/18/2002	
06	19	5LR9713	132 Second Street	privy	southeast	6/18/2002	
06	20	5LR9713	132 Second Street	house	northwest	6/18/2002	

Photographic Log by Roll and Frame Number							(continued)
Roll	Frame	Site Num	Address	Structure	View to	Date	
06	21	5LR9713	132 Second Street	house	northeast	6/18/2002	
06	22	5LR9713	132 Second Street	house	northeast	6/18/2002	
06	23	5LR9714	128 Second Street	house	east	6/18/2002	
06	24	5LR9714	128 Second Street	shed	southeast	6/18/2002	
06	25	5LR9714	128 Second Street	house	west	6/18/2002	
06	26	5LR10560	124 Second Street	house (left) and shed (right)	northwest	6/18/2002	
06	27	5LR10560	124 Second Street	house	northeast	6/18/2002	
06	28	5LR9715	120 Second Street	garage	west	6/18/2002	
06	29	5LR9715	120 Second Street	garage	southeast	6/18/2002	
06	30	5LR9715	120 Second Street	house	northwest	6/18/2002	
06	31	5LR9715	120 Second Street	house	east	6/18/2002	
06	32	5LR9717	116 Second Street	house	northeast	6/18/2002	
06	33	5LR9727	117 Second Street	garage	northeast	6/18/2002	
06	34	5LR9727	117 Second Street	house	west	6/18/2002	
06	35	5LR9719	121 Second Street	barn	west	6/18/2002	
06	36	5LR9719	121 Second Street	barn	west	6/18/2002	
07	01	5LR10547	213 Buckingham Street	house	south	8/15/2002	
07	02	5LR9706	209 Buckingham Street	house	southeast	8/15/2002	
07	03	5LR9706	209 Buckingham Street	house	south	8/15/2002	
07	04	5LR10121	205 Buckingham Street	house	northeast	8/15/2002	
07	05	5LR10121	205 Buckingham Street	house	southeast	8/15/2002	
07	06	5LR9707	232 Second Street	house	northwest	8/15/2002	
07	07	5LR9707	232 Second Street	house	southeast	8/15/2002	
07	08	5LR9707	232 Second Street	house	northeast	8/15/2002	
07	09	5LR10572	228 Second Street	garage	southeast	8/15/2002	
07	10	5LR10572	228 Second Street	garage	southwest	8/15/2002	
07	11	5LR10572	228 Second Street	house	northwest	8/15/2002	
07	12	5LR10572	228 Second Street	house	southwest	8/15/2002	
07	13	5LR10572	228 Second Street	house	southeast	8/15/2002	
07	14	5LR10572	228 Second Street	house	east	8/15/2002	
07	15	5LR9708	208 Second Street	house	southeast	7/29/2002	
07	16	5LR9708	208 Second Street	garage	southeast	7/29/2002	
07	17	5LR9708	208 Second Street	garage	northwest	7/29/2002	
07	18	5LR9708	208 Second Street	house	northwest	7/29/2002	
07	19	5LR10570	224 Second Street	shed	northwest	7/29/2002	
07	20	5LR10570	224 Second Street	shed	southeast	7/29/2002	
07	21	5LR10570	224 Second Street	house	northwest	7/29/2002	
07	22	5LR10570	224 Second Street	house	northeast	7/29/2002	
07	23	5LR10568	220 Second Street	house	northwest	7/29/2002	
07	24	5LR10568	220 Second Street	garage	southeast	7/29/2002	
07	25	5LR10568	220 Second Street	house	west	7/29/2002	
07	26	5LR10568	220 Second Street	house	northeast	7/29/2002	
07	27	5LR10567	216 Second Street	house	southeast	7/29/2002	
07	28	5LR10566	212 Second Street	house	west	7/29/2002	
07	29	5LR10566	212 Second Street	house	southeast	7/29/2002	
07	30	5LR9708	208 Second Street	house	northeast	7/29/2002	
07	31	5LR9709	204 Second Street	shed	southeast	7/29/2002	
07	32	5LR9709	204 Second Street	house	southwest	7/29/2002	
07	33	5LR9709	204 Second Street	house	east	7/29/2002	
07	34	5LR9710	200 Second Street	house	northwest	7/29/2002	
07	35	5LR9710	200 Second Street	garage	northeast	7/29/2002	
07	36	5LR9710	200 Second Street	house	northeast	7/29/2002	
08	01	5LR10579	217 Third Street	house	northwest	8/16/2002	
08	02	5LR10579	217 Third Street	shed	northwest	8/16/2002	
08	03	5LR10579	217 Third Street	house	west	8/16/2002	
08	04	5LR10580	221/223 Third Street	sheds	southwest	8/16/2002	

Photographic Log by Roll and Frame Number							(continued)
Roll	Frame	Site Num	Address	Structure	View to	Date	
08	05	5LR10580	221/223 Third Street	duplex	east	8/16/2002	
08	06	5LR10580	221/223 Third Street	duplex	southwest	8/16/2002	
08	07	5LR9705	229 Third Street	guest house	southwest	8/16/2002	
08	08	5LR9705	229 Third Street	house	east	8/16/2002	
08	09	5LR9705	229 Third Street	house	northwest	8/16/2002	
08	10	5LR10582	233 Third Street	shop	north	8/15/2002	
08	11	5LR10582	233 Third Street	house	northeast	8/15/2002	
08	12	5LR10582	233 Third Street	house	southwest	8/15/2002	
08	13	5LR10549	219 Buckingham Street	shed	southeast	8/15/2002	
08	14	5LR10549	219 Buckingham Street	house	northwest	8/15/2002	
08	15	5LR10549	219 Buckingham Street	house	northeast	8/15/2002	
08	16	5LR10549	219 Buckingham Street	house	southwest	8/15/2002	
08	17	5LR10548	217 Buckingham Street	shed	east	8/15/2002	
08	18	5LR10548	217 Buckingham Street	house	southwest	8/15/2002	
08	19	5LR10548	217 Buckingham Street	house	northwest	8/15/2002	
08	20	5LR10548	217 Buckingham Street	house	south	8/15/2002	
08	21	5LR10547	213 Buckingham Street	house	southwest	8/15/2002	
08	22	5LR10547	213 Buckingham Street	garage	south	8/15/2002	
08	23	5LR10547	213 Buckingham Street	house	north	8/15/2002	
08	24	5LR10547	213 Buckingham Street	house	northeast	8/15/2002	
09	01	5LR9747	129 Third Street	house	northeast	10/3/2002	
09	02	5LR9747	129 Third Street	shed	northwest	10/3/2002	
09	03	5LR9747	129 Third Street	house	northeast	10/3/2002	
09	04	5LR9747	129 Third Street	house	northwest	10/3/2002	
09	05	5LR10576	133 Third Street	garage (though carport)	northwest	10/3/2002	
09	06	5LR10576	133 Third Street	shed	north	10/3/2002	
09	07	5LR10576	133 Third Street	garage	southeast	10/3/2002	
09	08	5LR10576	133 Third Street	house	northwest	10/3/2002	
09	09	5LR9748	137 Third Street	house	northeast	10/1/2002	
09	10	5LR9748	137 Third Street	coal shed	southwest	10/1/2002	
09	11	5LR9748	137 Third Street	garage	northwest	10/1/2002	
09	12	5LR9748	137 Third Street	house	southwest	10/1/2002	
09	13	5LR10577	141 Third Street	shed	southwest	10/1/2002	
09	14	5LR10577	141 Third Street	house	northwest	10/1/2002	
09	15	5LR10577	141 Third Street	house	southeast	10/1/2002	
09	16	5LR10578	145 Third Street	garage	southwest	10/1/2002	
09	17	5LR10578	145 Third Street	garage	northeast	10/1/2002	
09	18	5LR10578	145 Third Street	house	southeast	10/1/2002	
09	19	5LR10578	145 Third Street	house	southwest	10/1/2002	
09	20	5LR9702	201 Third Street	garage	north	10/1/2002	
09	21	5LR9702	201 Third Street	garage	northwest	10/1/2002	
09	22	5LR9702	201 Third Street	house	east	10/1/2002	
09	23	5LR9702	201 Third Street	house	northwest	10/1/2002	
09	24	5LR9703	205 Third Street	garage	northeast	10/1/2002	
09	25	5LR9703	205 Third Street	garage	northwest	10/1/2002	
09	26	5LR9703	205 Third Street	garage	northeast	10/1/2002	
09	27	5LR9703	205 Third Street	house	northwest	10/1/2002	
09	28	5LR9696	209 Third Street	garage	northwest	10/1/2002	
09	29	5LR9696	209 Third Street	garage	east	10/1/2002	
09	30	5LR9696	209 Third Street	bunkhouse/summer kitchen	east	10/1/2002	
09	31	5LR9696	209 Third Street	bunkhouse/summer kitchen	southwest	10/1/2002	
09	32	5LR9696	209 Third Street	house	northeast	10/1/2002	
09	33	5LR9696	209 Third Street	house	southwest	10/1/2002	
09	34	5LR9704	213 Third Street	shed	northwest	10/1/2002	
09	35	5LR9704	213 Third Street	house	east	10/1/2002	
09	36	5LR9704	213 Third Street	house	west	10/1/2002	

Photographic Log by Roll and Frame Number							(continued)
Roll	Frame	Site Num	Address	Structure	View to	Date	
10	00	5LR10583	400 Ninth Street	house	southeast	11/26/2002	
10	01	5LR10583	400 Ninth Street	house	northwest	11/26/2002	
10	02	5LR10583	400 Ninth Street	sheds 1, 2, and 3 (left to right)	north	11/26/2002	
10	03	5LR10583	400 Ninth Street	house	northeast	11/26/2002	
10	04	5LR10557	122 Lincoln Avenue	house	northwest	11/5/2002	
10	05	5LR10557	122 Lincoln Avenue	house	north	11/5/2002	
10	06	5LR9739	116 Lincoln Avenue	oven	east	11/5/2002	
10	07	5LR9739	116 Lincoln Avenue	coal shed	northeast	11/5/2002	
10	08	5LR9739	116 Lincoln Avenue	garage/shed	northwest	11/5/2002	
10	09	5LR9739	116 Lincoln Avenue	shed/summer kitchen	southwest	11/5/2002	
10	10	5LR9739	116 Lincoln Avenue	house	southwest	11/5/2002	
10	11	5LR9739	116 Lincoln Avenue	house	northwest	11/5/2002	
10	12	5LR9738	112 Lincoln Avenue	house	south	11/5/2002	
10	13	5LR9738	112 Lincoln Avenue	garage	northeast	11/5/2002	
10	14	5LR9738	112 Lincoln Avenue	house	northwest	11/5/2002	
10	15	5LR9737	108 Lincoln Avenue	garage	northeast	11/5/2002	
10	16	5LR9737	108 Lincoln Avenue	garage	southeast	11/5/2002	
10	17	5LR9737	108 Lincoln Avenue	house	southwest	11/5/2002	
10	18	5LR9737	108 Lincoln Avenue	house	northwest	11/5/2002	
10	19	5LR9727	117 Second Street	garage	east	10/17/2002	
10	20	5LR9717	116 Second Street	barn ruin	northwest	10/17/2002	
10	21	5LR9746	128 Third Street	shed	southeast	10/17/2002	
10	22	5LR9746	128 Third Street	house	southwest	10/17/2002	
10	23	5LR9746	128 Third Street	house	northeast	10/17/2002	
10	24	5LR10574	117 Third Street	garage	northeast	10/3/2002	
10	25	5LR10574	117 Third Street	shed	north	10/3/2002	
10	26	5LR10574	117 Third Street	house	northeast	10/3/2002	
10	27	5LR10574	117 Third Street	garage/apartment	northwest	10/3/2002	
10	28	5LR10574	117 Third Street	house	southwest	10/3/2002	
10	29	5LR10575	121 Third Street	house	southeast	10/3/2002	
10	30	5LR10575	121 Third Street	shed	northwest	10/3/2002	
10	31	5LR10575	121 Third Street	garage	southwest	10/3/2002	
10	32	5LR10575	121 Third Street	house	northwest	10/3/2002	
10	33	5LR10575	121 Third Street	house	southwest	10/3/2002	
10	34	5LR9680	125 Third Street	shed	northeast	10/3/2002	
10	35	5LR9680	125 Third Street	house and summer kitchen	northeast	10/3/2002	
10	36	5LR9680	125 Third Street	house	southwest	10/3/2002	
11	00	5LR10593	516 Ninth Street	shed 1	southwest	12/13/2003	
11	01	5LR10593	516 Ninth Street	cistern	northeast	12/13/2003	
11	02	5LR10593	516 Ninth Street	house	northeast	12/13/2003	
11	03	5LR10592	512 Ninth Street	house	northwest	12/3/2002	
11	04	5LR10649	508 Ninth Street	garage	south	12/3/2002	
11	05	5LR10592	512 Ninth Street	shed 2	northwest	12/3/2002	
11	06	5LR10592	512 Ninth Street	shed 1	northwest	12/3/2002	
11	07	5LR10592	512 Ninth Street	house	northwest	12/3/2002	
11	08	5LR10591	508 Ninth Street	house	northwest	12/3/2002	
11	09	5LR10591	508 Ninth Street	garage	northeast	12/3/2002	
11	10	5LR10591	508 Ninth Street	house	northeast	12/3/2002	
11	11	5LR10590	504 Ninth Street	shed 1	southeast	11/26/2002	
11	12	5LR10590	504 Ninth Street	shed 2	east	11/26/2002	
11	13	5LR10590	504 Ninth Street	garage	northwest	11/26/2002	
11	14	5LR10590	504 Ninth Street	privy	northeast	11/26/2002	
11	15	5LR10590	504 Ninth Street	shed 1	northwest	11/26/2002	
11	16	5LR10590	504 Ninth Street	house	northwest	11/26/2002	
11	17	5LR10590	504 Ninth Street	house	southeast	11/26/2002	
11	18	5LR10589	500 Ninth Street	shed complex	east	11/26/2002	

Photographic Log by Roll and Frame Number							(continued)
Roll	Frame	Site Num	Address	Structure	View to	Date	
11	19	5LR10589	500 Ninth Street	house	northeast	11/26/2002	
11	20	5LR10589	500 Ninth Street	shed complex	northwest	11/26/2002	
11	21	5LR10589	500 Ninth Street	house	southeast	11/26/2002	
11	22	5LR10588	426 Ninth Street	guest house	northeast	11/26/2002	
11	23	5LR10588	426 Ninth Street	house	southeast	11/26/2002	
11	24	5LR10587	424 Ninth Street	shed	southeast	11/26/2002	
11	25	5LR10587	424 Ninth Street	house	northeast	11/26/2002	
11	26	5LR10587	424 Ninth Street	house	northeast	11/26/2002	
11	27	5LR10586	416 Ninth Street	shed	northeast	11/26/2002	
11	28	5LR10586	416 Ninth Street	shed	northwest	11/26/2002	
11	29	5LR10586	416 Ninth Street	house	west	11/26/2002	
11	30	5LR10586	416 Ninth Street	house	northeast	11/26/2002	
11	31	5LR10585	408 Ninth Street	shed complex	north	11/26/2002	
11	32	5LR10585	408 Ninth Street	house	west	11/26/2002	
11	33	5LR10585	408 Ninth Street	house	east	11/26/2002	
11	34	5LR10584	404 Ninth Street	shed	southwest	11/26/2002	
11	35	5LR10584	404 Ninth Street	house	west	11/26/2002	
11	36	5LR10584	404 Ninth Street	house	east	11/26/2002	
12	00	5LR10617	617 Tenth Street	shed	northwest	12/5/2002	
12	01	5LR10617	617 Tenth Street	house	east	12/5/2002	
12	02	5LR10617	617 Tenth Street	house	southwest	12/5/2002	
12	07	5LR10601	622 Ninth Street	garage	northeast	12/5/2002	
12	08	5LR10601	622 Ninth Street	shed	east	12/5/2002	
12	09	5LR10601	622 Ninth Street	house	west	12/5/2002	
12	10	5LR10601	622 Ninth Street	house	northeast	12/5/2002	
12	03	5LR10602	626 Ninth Street	guest house	northwest	12/5/2002	
12	04	5LR10602	626 Ninth Street	guest house	southeast	12/5/2002	
12	05	5LR10602	626 Ninth Street	house	southwest	12/5/2002	
12	06	5LR10602	626 Ninth Street	house	northeast	12/5/2002	
12	11	5LR10600	616 Ninth Street	shed	east	12/5/2002	
12	12	5LR10600	616 Ninth Street	shed	northwest	12/5/2002	
12	13	5LR10600	616 Ninth Street	house	west	12/5/2002	
12	14	5LR10600	616 Ninth Street	house	northeast	12/5/2002	
12	15	5LR10599	612 Ninth Street	shed	northwest	12/3/2002	
12	16	5LR10599	612 Ninth Street	garage	southeast	12/3/2002	
12	17	5LR10599	612 Ninth Street	wood shed	southwest	12/3/2002	
12	18	5LR10599	612 Ninth Street	house	southwest	12/3/2002	
12	19	5LR10599	612 Ninth Street	house	northeast	12/3/2002	
12	20	5LR10598	608 Ninth Street	shed 2	northwest	12/3/2002	
12	21	5LR10598	608 Ninth Street	house and shed 1	west	12/3/2002	
12	22	5LR10598	608 Ninth Street	house	southeast	12/3/2002	
12	23	5LR10597	604 Ninth Street	house	northeast	12/3/2002	
12	24	5LR10597	604 Ninth Street	house and shed	west	12/3/2002	
12	25	5LR10595	600 Ninth Street	church	southwest	12/3/2002	
12	26	5LR10595	600 Ninth Street	church	northeast	12/3/2002	
12	27	5LR10595	524 Ninth Street	house	northwest	12/3/2002	
12	28	5LR10595	524 Ninth Street	house	southeast	12/3/2002	
12	29	5LR10594	520 Ninth Street	shed 3	northwest	12/3/2002	
12	30	5LR10594	520 Ninth Street	garage	southwest	12/3/2002	
12	31	5LR10594	520 Ninth Street	shed 2	southeast	12/3/2002	
12	32	5LR10594	520 Ninth Street	shed 1	northwest	12/3/2002	
12	33	5LR10594	520 Ninth Street	house	northwest	12/3/2002	
12	34	5LR10594	520 Ninth Street	house	northeast	12/3/2002	
12	35	5LR10593	516 Ninth Street	house	northwest	12/13/2002	
12	36	5LR10593	516 Ninth Street	shed 2	southwest	12/13/2002	
13	00	5LR10607	501 Tenth Street	house	northeast	12/19/2002	

Photographic Log by Roll and Frame Number							(continued)
Roll	Frame	Site Num	Address	Structure	View to	Date	
13	01	5LR10607	501 Tenth Street	house	southwest	12/19/2002	
13	02	5LR10608	505 Tenth Street	shed 2	northeast	12/19/2002	
13	03	5LR10608	505 Tenth Street	shed 1	northeast	12/19/2002	
13	04	5LR10608	505 Tenth Street	house	southeast	12/19/2002	
13	05	5LR10608	505 Tenth Street	house	southwest	12/19/2002	
13	06	5LR9684	515 Tenth Street	house	northeast	12/19/2002	
13	07	5LR9684	515 Tenth Street	privy	northwest	12/19/2002	
13	08	5LR9684	515 Tenth Street	shed	northwest	12/19/2002	
13	09	5LR9684	515 Tenth Street	house	northwest	12/19/2002	
13	10	5LR10609	517 Tenth Street	house	northeast	12/19/2002	
13	11	5LR10609	517 Tenth Street	garage	northwest	12/19/2002	
13	12	5LR10609	517 Tenth Street	house	northwest	12/19/2002	
13	13	5LR10610	521 Tenth Street	shed	west	12/19/2002	
13	14	5LR10610	521 Tenth Street	garage	southeast	12/19/2002	
13	15	5LR10610	521 Tenth Street	garage	northeast	12/19/2002	
13	16	5LR10610	521 Tenth Street	house	northeast	12/19/2002	
13	17	5LR10610	521 Tenth Street	house	northeast	12/19/2002	
13	18	5LR10610	521 Tenth Street	house	northwest	12/19/2002	
13	19	5LR10611	525 Tenth Street	garage	northeast	12/5/2002	
13	20	5LR10611	525 Tenth Street	house	northeast	12/5/2002	
13	21	5LR10611	525 Tenth Street	house	southwest	12/5/2002	
13	22	5LR10612	601 Tenth Street	shed	northwest	12/5/2002	
13	23	5LR10612	601 Tenth Street	garage	northeast	12/5/2002	
13	24	5LR10612	601 Tenth Street	house	southeast	12/5/2002	
13	25	5LR10612	601 Tenth Street	house	northwest	12/5/2002	
13	26	5LR10613	605 Tenth Street	play house	west	12/5/2002	
13	27	5LR10613	605 Tenth Street	house	east	12/5/2002	
13	28	5LR10613	605 Tenth Street	house	northwest	12/5/2002	
13	29	5LR10614	607 Tenth Street	shed	southeast	12/5/2002	
13	30	5LR10614	607 Tenth Street	house	east	12/5/2002	
13	31	5LR10614	607 Tenth Street	house	northwest	12/5/2002	
13	32	5LR10615	609 Tenth Street	house	east	12/5/2002	
13	33	5LR10615	609 Tenth Street	house	west	12/5/2002	
13	34	5LR10616	611 Tenth Street	guest house	northwest	12/5/2002	
13	35	5LR10616	611 Tenth Street	house	east	12/5/2002	
13	36	5LR10616	611 Tenth Street	house	west	12/5/2002	
14	00	5LR10670	1010-20 Vine Drive	house	southwest	1/7/2003	
14	01	5LR10670	1010-20 Vine Drive	house	northwest	1/7/2003	
14	02	5LR10618	700 Alta Vista Street	house	northwest	1/7/2003	
14	03	5LR10618	700 Alta Vista Street	house	northeast	1/7/2003	
14	04	5LR10619	706 Alta Vista Street	house	northeast	1/7/2003	
14	05	5LR10619	706 Alta Vista Street	house	northwest	1/7/2003	
14	06	5LR10620	712 Alta Vista Street	shed	southwest	1/7/2003	
14	07	5LR10620	712 Alta Vista Street	playhouse	northeast	1/7/2003	
14	08	5LR10620	712 Alta Vista Street	house	northeast	1/7/2003	
14	09	5LR1501	401 Tenth Street	garage	northwest	12/19/2002	
14	10	5LR1501	401 Tenth Street	garage	northeast	12/19/2002	
14	11	5LR1501	401 Tenth Street	house	northeast	12/19/2002	
14	12	5LR1501	401 Tenth Street	house	northwest	12/19/2002	
14	13	5LR10603	405 Tenth Street	house	east	12/19/2002	
14	14	5LR10603	405 Tenth Street	shed	northwest	12/19/2002	
14	15	5LR10604	409 Tenth Street	garage and privy	northeast	12/19/2002	
14	16	5LR10603	405 Tenth Street	house	southwest	12/19/2002	
14	17	5LR10604	409 Tenth Street	house	southwest	12/19/2002	
14	18	5LR10604	409 Tenth Street	garage	west	12/19/2002	
14	19	5LR10604	409 Tenth Street	house	northeast	12/19/2002	

Photographic Log by Roll and Frame Number							(continued)
Roll	Frame	Site Num	Address	Structure	View to	Date	
14	20	5LR10604	409 Tenth Street	house	northwest	12/19/2002	
14	21	5LR10605	411 Tenth Street	shed	southwest	12/19/2002	
14	22	5LR10605	411 Tenth Street	Quonset hut bunkhouse	southeast	12/19/2002	
14	23	5LR10605	411 Tenth Street	Quonset hut bunkhouse	northwest	12/19/2002	
14	24	5LR10605	411 Tenth Street	house	northeast	12/19/2002	
14	25	5LR10605	411 Tenth Street	house	northwest	12/19/2002	
14	26	5LR10606	419 Tenth Street	shed	northwest	12/19/2002	
14	27	5LR10606	419 Tenth Street	house	east	12/19/2002	
14	28	5LR10606	419 Tenth Street	house	southwest	12/19/2002	
14	29	5LR10122	425 Tenth Street	garage/shed	southeast	12/19/2002	
14	30	5LR10122	425 Tenth Street	garage/shed	southwest	12/19/2002	
14	31	5LR10122	425 Tenth Street	house	northeast	12/19/2002	
14	32	5LR10122	425 Tenth Street	house	east	12/19/2002	
14	33	5LR10122	425 Tenth Street	house	southwest	12/19/2002	
14	34	5LR10122	425 Tenth Street	house	northwest	12/19/2002	
14	35	5LR10607	501 Tenth Street	garage	northwest	12/19/2002	
14	36	5LR10607	501 Tenth Street	shed	northeast	12/19/2002	
15	00	5LR10639	1023-25 Main Street	playhouse 1	southeast	1/7/2003	
15	01	5LR10639	1023-25 Main Street	house	southeast	1/7/2003	
15	02	5LR10639	1023-25 Main Street	house	northeast	1/7/2003	
15	03	5LR10639	1023-25 Main Street	modular	southwest	1/7/2003	
15	04	5LR9679	805 Lindenmeier Road	small shed	northwest	1/7/2003	
15	05	5LR9679	805 Lindenmeier Road	coal house	northwest	1/7/2003	
15	06	5LR9679	805 Lindenmeier Road	garage/shed	southwest	1/7/2003	
15	07	5LR9679	805 Lindenmeier Road	house	southwest	1/7/2003	
15	08	5LR10638	741 Lindenmeier Road	house	east	1/7/2003	
15	09	5LR10638	741 Lindenmeier Road	privy	southwest	1/7/2003	
15	10	5LR10638	741 Lindenmeier Road	guest house	west	1/7/2003	
15	11	5LR10638	741 Lindenmeier Road	shed	northwest	1/7/2003	
15	12	5LR10638	741 Lindenmeier Road	house	northwest	1/7/2003	
15	13	5LR10637	737 Lindenmeier Road	privy and chicken coop	south	1/7/2003	
15	14	5LR10637	737 Lindenmeier Road	summer kitchen/garage	west	1/7/2003	
15	15	5LR10637	737 Lindenmeier Road	shed	northwest	1/7/2003	
15	16	5LR10636	729 Lindenmeier Road	shed	northwest	1/7/2003	
15	17	5LR10636	729 Lindenmeier Road	house	northeast	1/7/2003	
15	18	5LR10636	729 Lindenmeier Road	house	northwest	1/7/2003	
15	19	5LR10635	717 Lindenmeier Road	house	northwest	1/7/2003	
15	20	5LR10635	717 Lindenmeier Road	house	east	1/7/2003	
15	21	5LR10635	717 Lindenmeier Road	house	southwest	1/7/2003	
15	22	5LR10634	713 Lindenmeier Road	cistern	south	1/7/2003	
15	23	5LR10634	713 Lindenmeier Road	garage and shed	northwest	1/7/2003	
15	24	5LR10634	713 Lindenmeier Road	house	northeast	1/7/2003	
15	25	5LR10634	713 Lindenmeier Road	house	southwest	1/7/2003	
15	26	5LR10672	1030 Vine Drive	duplex	southwest	1/7/2003	
15	27	5LR10672	1030 Vine Drive	duplex	northeast	1/7/2003	
15	28	5LR10672	1030 Vine Drive	shed/cellar	southwest	1/7/2003	
15	29	5LR10672	1030 Vine Drive	garage	northwest	1/7/2003	
15	30	5LR10672	1030 Vine Drive	house	northeast	1/7/2003	
15	31	5LR10672	1030 Vine Drive	house	southwest	1/7/2003	
15	32	5LR10671	1024 Vine Drive	garage	northeast	1/7/2003	
15	33	5LR10671	1024 Vine Drive	house	southwest	1/7/2003	
15	34	5LR10671	1024 Vine Drive	house	northeast	1/7/2003	
15	35	5LR10670	1010-20 Vine Drive	sheet metal shop	northwest	1/7/2003	
15	36	5LR10670	1010-20 Vine Drive	storage shed	northwest	1/7/2003	
16	00	5LR10632	814 Alta Vista Street	shed	northeast	1/16/2003	
16	01	5LR10632	814 Alta Vista Street	house	northwest	1/16/2003	

Photographic Log by Roll and Frame Number							(continued)
Roll	Frame	Site Num	Address	Structure	View to	Date	
16	02	5LR10632	814 Alta Vista Street	house	southeast	1/16/2003	
16	03	5LR10559	304 Lincoln Avenue	house	southwest	1/16/2003	
16	04	5LR10559	304 Lincoln Avenue	shed 1	northeast	1/16/2003	
16	05	5LR10559	304 Lincoln Avenue	shed 2	southeast	1/16/2003	
16	06	5LR10559	304 Lincoln Avenue	garage	northeast	1/16/2003	
16	07	5LR10559	304 Lincoln Avenue	house	northeast	1/16/2003	
16	08	5LR9745	300 Lincoln Avenue	garage and house	southeast	1/16/2003	
16	09	5LR9745	300 Lincoln Avenue	garage	northeast	1/16/2003	
16	10	5LR9745	300 Lincoln Avenue	house	northeast	1/16/2003	
16	11	5LR10558	220 Lincoln Avenue	house	southeast	1/16/2003	
16	12	5LR10558	220 Lincoln Avenue	garage	southwest	1/16/2003	
16	13	5LR10558	220 Lincoln Avenue	house	northeast	1/16/2003	
16	14	5LR9744	216 Lincoln Avenue	garage	southwest	1/16/2003	
16	15	5LR9744	216 Lincoln Avenue	garage	north	1/16/2003	
16	16	5LR9744	216 Lincoln Avenue	house	south	1/16/2003	
16	17	5LR9744	216 Lincoln Avenue	house	northeast	1/16/2003	
16	18	5LR9743	212 Lincoln Avenue	garage	northwest	1/16/2003	
16	19	5LR9743	212 Lincoln Avenue	house	southeast	1/16/2003	
16	20	5LR9743	212 Lincoln Avenue	house	northeast	1/16/2003	
16	21	5LR9742	208 Lincoln Avenue	shed	northeast	1/16/2003	
16	22	5LR9742	208 Lincoln Avenue	house	southeast	1/16/2003	
16	23	5LR9742	208 Lincoln Avenue	house	northwest	1/16/2003	
16	24	5LR9742	208 Lincoln Avenue	house	northeast	1/16/2003	
16	25	5LR9741	204 Lincoln Avenue	camper	northwest	1/16/2003	
16	26	5LR9741	204 Lincoln Avenue	shed	northwest	1/16/2003	
16	27	5LR9741	204 Lincoln Avenue	house	southwest	1/16/2003	
16	28	5LR9741	204 Lincoln Avenue	house	northwest	1/16/2003	
16	29	5LR9740	200 Lincoln Avenue	garage	north	1/16/2003	
16	30	5LR9740	200 Lincoln Avenue	house	northeast	1/16/2003	
16	31	5LR9740	200 Lincoln Avenue	house	north	1/16/2003	
16	32	5LR10642	1017 Main Street	house	southeast	1/10/2003	
16	33	5LR10642	1017 Main Street	shed and shop	southeast	1/10/2003	
16	34	5LR10642	1017 Main Street	guesthouse	southwest	1/10/2003	
16	35	5LR10639	1023-25 Main Street	playhouse 2	southwest	1/7/2003	
16	36	5LR10639	1023-25 Main Street	shed	southeast	1/7/2003	
17	00	5LR9677	749 Alta Vista Street	house	south	1/30/2003	
17	01	5LR9677	749 Alta Vista Street	house	northwest	1/30/2003	
17	02	5LR9677	749 Alta Vista Street	shed	northwest	1/30/2003	
17	03	5LR9677	749 Alta Vista Street	house	northeast	1/30/2003	
17	04	5LR9693	745 Alta Vista Street	house	northeast	1/30/2003	
17	05	5LR9693	745 Alta Vista Street	shed	southwest	1/30/2003	
17	06	5LR9693	745 Alta Vista Street	house	southwest	1/30/2003	
17	07	5LR10625	741 Alta Vista Street	shed 2 and ruins	southwest	1/30/2003	
17	08	5LR10625	741 Alta Vista Street	shed 1	southwest	1/30/2003	
17	09	5LR10625	741 Alta Vista Street	house	northeast	1/30/2003	
17	10	5LR10625	741 Alta Vista Street	house	northwest	1/30/2003	
17	11	5LR10623	737 Alta Vista Street	shed	northwest	1/30/2003	
17	12	5LR10623	737 Alta Vista Street	garage	northwest	1/30/2003	
17	13	5LR10623	737 Alta Vista Street	house	northeast	1/30/2003	
17	14	5LR10623	737 Alta Vista Street	house	northwest	1/30/2003	
17	15	5LR10621	732 Alta Vista Street	house	northwest	1/30/2003	
17	16	5LR10621	732 Alta Vista Street	garage	northeast	1/30/2003	
17	17	5LR10621	732 Alta Vista Street	house	northeast	1/30/2003	
17	18	5LR10622	734 Alta Vista Street	shed 2	northeast	1/30/2003	
17	19	5LR10622	734 Alta Vista Street	shed 1	northeast	1/30/2003	
17	20	5LR10622	734 Alta Vista Street	house	west	1/30/2003	

Photographic Log by Roll and Frame Number							(continued)
Roll	Frame	Site Num	Address	Structure	View to	Date	
17	21	5LR10622	734 Alta Vista Street	house	southeast	1/30/2003	
17	22	5LR10624	738 Alta Vista Street	shed	southwest	1/30/2003	
17	23	5LR10624	738 Alta Vista Street	house	northwest	1/30/2003	
17	24	5LR10624	738 Alta Vista Street	house	southeast	1/30/2003	
17	25	5LR10626	742 Alta Vista Street	shed	southeast	1/30/2003	
17	26	5LR10626	742 Alta Vista Street	house	northwest	1/30/2003	
17	27	5LR10626	742 Alta Vista Street	house	southeast	1/30/2003	
17	28	5LR10637	737 Lindenmeier Road	house	northwest	1/30/2003	
17	29	5LR10627	748 Alta Vista Street	shed	southeast	1/16/2003	
17	30	5LR10627	748 Alta Vista Street	garage	south	1/16/2003	
17	31	5LR10627	748 Alta Vista Street	house	southwest	1/16/2003	
17	32	5LR10627	748 Alta Vista Street	house	southeast	1/16/2003	
17	33	5LR10629	804 Alta Vista Street	house	northwest	1/16/2003	
17	34	5LR10629	804 Alta Vista Street	house	southeast	1/16/2003	
17	35	5LR10630	810 Alta Vista Street	house	northwest	1/16/2003	
17	36	5LR10630	810 Alta Vista Street	house	northeast	1/16/2003	
18	26	5LR10633	815 Alta Vista Street	shed	northeast	1/30/2003	
18	27	5LR10633	815 Alta Vista Street	house	northeast	1/30/2003	
18	28	5LR10633	815 Alta Vista Street	house	southwest	1/30/2003	
18	29	5LR10633	815 Alta Vista Street	house	northwest	1/30/2003	
18	30	5LR10631	811 Alta Vista Street	house	northeast	1/30/2003	
18	31	5LR10631	811 Alta Vista Street	house	northwest	1/30/2003	
18	32	5LR10628	803 Alta Vista Street	shed	northwest	1/30/2003	
18	33	5LR10628	803 Alta Vista Street	house	southeast	1/30/2003	
18	34	5LR10628	803 Alta Vista Street	house	northwest	1/30/2003	
18	35	5LR10641	938 Main Street	house	southwest	1/30/2003	
18	36	5LR10641	938 Main Street	house	northeast	1/30/2003	
19	00	5LR10669	813 Martinez Street	house (DAMAGED NEGATIVE - DIGITAL PRINT)	southwest	3/12/2003	
19	01	5LR10668	812 Martinez Street	house (DAMAGED NEGATIVE - DIGITAL PRINT)	northeast	3/12/2003	
19	02	5LR10640	932 Main Street	house	southeast	3/12/2003	
19	03	5LR10640	932 Main Street	house	northwest	3/12/2003	
19	04	5LR10650	745 Martinez Street	shed	northwest	3/12/2003	
19	05	5LR10652	749 Martinez Street	shed	southwest	3/12/2003	
19	06	5LR10652	749 Martinez Street	adobe garage	northwest	3/12/2003	
19	07	5LR10652	749 Martinez Street	house	northeast	3/12/2003	
19	08	5LR10652	749 Martinez Street	house	southwest	3/12/2003	
19	09	5LR10649	744 Martinez Street	shed 2	northwest	3/12/2003	
19	10	5LR10648	740 Martinez Street	house	west	3/12/2003	
19	11	5LR10647	736 Martinez Street	shed	northwest	3/12/2003	
19	12	5LR10651	748 Martinez Street	house	northeast	3/12/2003	
19	13	5LR10649	744 Martinez Street	house	northeast	3/12/2003	
19	14	5LR10649	744 Martinez Street	shed 1	east	3/12/2003	
19	15	5LR10648	740 Martinez Street	shed	east	3/12/2003	
19	16	5LR10648	740 Martinez Street	house	southeast	3/12/2003	
19	17	5LR9694	741 Martinez Street	house	southeast	3/12/2003	
19	18	5LR9694	741 Martinez Street	house	northwest	3/12/2003	
19	19	5LR10647	736 Martinez Street	house	east	3/12/2003	
19	20	5LR10647	736 Martinez Street	shed (left) and garage (right)	east	3/12/2003	
19	21	5LR10647	736 Martinez Street	garage	southeast	3/12/2003	
19	22	5LR10647	736 Martinez Street	house	northwest	3/12/2003	
19	23	5LR10645	732 Martinez Street	house	southeast	3/12/2003	
19	24	5LR10646	733 Martinez Street	shed	northwest	3/12/2003	
19	25	5LR10646	733 Martinez Street	studio	northwest	3/12/2003	
19	26	5LR10646	733 Martinez Street	garage (left) and house (right)	northwest	3/12/2003	
19	27	5LR9690	728 Martinez Street	shed	northeast	3/12/2003	
19	28	5LR9690	728 Martinez Street	house	northeast	3/12/2003	

Photographic Log by Roll and Frame Number							(continued)
<u>Roll</u>	<u>Frame</u>	<u>Site Num</u>	<u>Address</u>	<u>Structure</u>	<u>View to</u>	<u>Date</u>	
19	29	5LR9690	728 Martinez Street	garage	southeast	3/12/2003	
19	30	5LR9690	728 Martinez Street	house	northwest	3/12/2003	
19	31	5LR10644	725 Martinez Street	shed	southwest	3/12/2003	
19	32	5LR10644	725 Martinez Street	house	southeast	3/12/2003	
19	33	5LR10644	725 Martinez Street	house	northwest	3/12/2003	
19	34	5LR10643	724 Martinez Street	house	southeast	3/12/2003	
19	35	5LR10643	724 Martinez Street	shed	northwest	3/12/2003	
19	36	5LR10643	724 Martinez Street	house	northwest	3/12/2003	
20	16	5LR10653	800 Martinez Street	shed 2 (left) and trailer (right)	northeast	3/12/2003	
20	17	5LR10653	800 Martinez Street	shed 1	northwest	3/12/2003	
20	18	5LR10654	804 Martinez Street	shed	southwest	3/12/2003	
20	19	5LR10653	800 Martinez Street	house	southwest	3/12/2003	
20	20	5LR10653	800 Martinez Street	house	northwest	3/12/2003	
20	21	5LR10656	809 Martinez Street	shed	west	3/12/2003	
20	22	5LR10656	809 Martinez Street	house	northwest	3/12/2003	
20	23	5LR10654	804 Martinez Street	house	northeast	3/12/2003	
20	24	5LR10655	808 Martinez Street	house	northeast	3/12/2003	
21	20	5LR10633	815 Alta Vista Street	house	northwest	7/1/2002	
21	21	5LR10631	811 Alta Vista Street	house	northwest	7/1/2002	
21	22	5LR10628	803 Alta Vista Street	house	northwest	7/1/2002	
21	23	5LR10640	932 Main Street	house	northwest	7/1/2002	
21	24	5LR10650	745 Martinez Street	shed	northwest	7/1/2002	
21	25	5LR10652	749 Martinez Street	house	southwest	7/1/2002	
21	26	5LR10651	748 Martinez Street	house	southeast	7/1/2002	
21	27	5LR10649	744 Martinez Street	house	northeast	7/1/2002	
21	28	5LR10648	740 Martinez street	house	southeast	7/1/2002	
21	29	5LR9694	741 Martinez street	house	northwest	7/1/2002	
21	30	5LR10647	736 Martinez Street	house	east	7/1/2002	
21	31	5LR10645	732 Martinez Street	house	east	7/1/2002	
21	32	5LR10646	733 Martinez Street	house	northwest	7/1/2002	
21	33	5LR9690	728 Martinez Street	house	northeast	7/1/2002	
21	33	5LR9690	728 Martinez Street	house	northeast	7/1/2002	
21	34	5LR10644	725 Martinez Street	house	northwest	7/1/2002	
21	35	5LR10643	724 Martinez Street	house	northeast	7/1/2002	
21	36	5LR10643	724 Martinez Street	house	northwest	7/1/2002	

Photographic Log by Site Number

Site Num	Address	Roll	Frame	Structure	View to	Date
5LR1501	401 Tenth Street	14	09	garage	northwest	12/19/2002
5LR1501	401 Tenth Street	14	10	garage	northeast	12/19/2002
5LR1501	401 Tenth Street	14	11	house	northeast	12/19/2002
5LR1501	401 Tenth Street	14	12	house	northwest	12/19/2002
5LR1545	100 E Lincoln Avenue	01	24	open shed	southeast	5/28/2002
5LR1545	100 E Lincoln Avenue	01	25	metal shed	southeast	5/28/2002
5LR1545	100 E Lincoln Avenue	01	26	privy	south	5/28/2002
5LR1545	100 E Lincoln Avenue	01	27	shed	northeast	5/28/2002
5LR1545	100 E Lincoln Avenue	01	28	garage	northwest	5/28/2002
5LR1545	100 E Lincoln Avenue	01	29	garage	northwest	5/28/2002
5LR1545	100 E Lincoln Avenue	01	30	shed (left) and garage (right)	southwest	5/28/2002
5LR1545	100 E Lincoln Avenue	01	31	garage	southeast	5/28/2002
5LR1545	100 E Lincoln Avenue	01	32	garage	northeast	5/28/2002
5LR1545	100 E Lincoln Avenue	01	33	house	northeast	5/28/2002
5LR1545	100 E Lincoln Avenue	01	34	covered patio (house in background)	northeast	5/28/2002
5LR1545	100 E Lincoln Avenue	01	35	house	north	5/28/2002
5LR1545	100 E Lincoln Avenue	01	36	house	southeast	5/28/2002
5LR9677	749 Alta Vista Street	17	00	house	south	1/30/2003
5LR9677	749 Alta Vista Street	17	01	house	northwest	1/30/2003
5LR9677	749 Alta Vista Street	17	02	shed	northwest	1/30/2003
5LR9677	749 Alta Vista Street	17	03	house	northeast	1/30/2003
5LR9679	805 Lindenmeier Road	15	04	small shed	northwest	1/7/2003
5LR9679	805 Lindenmeier Road	15	05	coal house	northwest	1/7/2003
5LR9679	805 Lindenmeier Road	15	06	garage/shed	southwest	1/7/2003
5LR9679	805 Lindenmeier Road	15	07	house	southwest	1/7/2003
5LR9680	125 Third Street	10	34	shed	northeast	10/3/2002
5LR9680	125 Third Street	10	35	house and summer kitchen	northeast	10/3/2002
5LR9680	125 Third Street	10	36	house	southwest	10/3/2002
5LR9684	515 Tenth Street	13	06	house	northeast	12/19/2002
5LR9684	515 Tenth Street	13	07	privy	northwest	12/19/2002
5LR9684	515 Tenth Street	13	08	shed	northwest	12/19/2002
5LR9684	515 Tenth Street	13	09	house	northwest	12/19/2002
5LR9690	728 Martinez Street	19	27	shed	northeast	3/12/2003
5LR9690	728 Martinez Street	19	28	house	northeast	3/12/2003
5LR9690	728 Martinez Street	19	29	garage	southeast	3/12/2003
5LR9690	728 Martinez Street	19	30	house	northwest	3/12/2003
5LR9690	728 Martinez Street	21	33	house	northeast	7/1/2002
5LR9690	728 Martinez Street	21	33	house	northeast	7/1/2002
5LR9693	745 Alta Vista Street	17	04	house	northeast	1/30/2003
5LR9693	745 Alta Vista Street	17	05	shed	southwest	1/30/2003
5LR9693	745 Alta Vista Street	17	06	house	southwest	1/30/2003
5LR9694	741 Martinez Street	19	17	house	southeast	3/12/2003
5LR9694	741 Martinez Street	19	18	house	northwest	3/12/2003
5LR9694	741 Martinez street	21	29	house	northwest	7/1/2002
5LR9696	209 Third Street	09	28	garage	northwest	10/1/2002
5LR9696	209 Third Street	09	29	garage	east	10/1/2002
5LR9696	209 Third Street	09	30	bunkhouse/summer kitchen	east	10/1/2002
5LR9696	209 Third Street	09	31	bunkhouse/summer kitchen	southwest	10/1/2002
5LR9696	209 Third Street	09	32	house	northeast	10/1/2002
5LR9696	209 Third Street	09	33	house	southwest	10/1/2002
5LR9702	201 Third Street	09	20	garage	north	10/1/2002
5LR9702	201 Third Street	09	21	garage	northwest	10/1/2002
5LR9702	201 Third Street	09	22	house	east	10/1/2002
5LR9702	201 Third Street	09	23	house	northwest	10/1/2002
5LR9703	205 Third Street	09	24	garage	northeast	10/1/2002
5LR9703	205 Third Street	09	25	garage	northwest	10/1/2002

Photographic Log by Site Number						(continued)
Site Num	Address	Roll	Frame	Structure	View to	Date
5LR9703	205 Third Street	09	26	garage	northeast	10/1/2002
5LR9703	205 Third Street	09	27	house	northwest	10/1/2002
5LR9704	213 Third Street	09	34	shed	northwest	10/1/2002
5LR9704	213 Third Street	09	35	house	east	10/1/2002
5LR9704	213 Third Street	09	36	house	west	10/1/2002
5LR9705	229 Third Street	08	07	guest house	southwest	8/16/2002
5LR9705	229 Third Street	08	08	house	east	8/16/2002
5LR9705	229 Third Street	08	09	house	northwest	8/16/2002
5LR9706	209 Buckingham Street	07	02	house	southeast	8/15/2002
5LR9706	209 Buckingham Street	07	03	house	south	8/15/2002
5LR9707	232 Second Street	07	06	house	northwest	8/15/2002
5LR9707	232 Second Street	07	07	house	southeast	8/15/2002
5LR9707	232 Second Street	07	08	house	northeast	8/15/2002
5LR9708	208 Second Street	07	15	house	southeast	7/29/2002
5LR9708	208 Second Street	07	16	garage	southeast	7/29/2002
5LR9708	208 Second Street	07	17	garage	northwest	7/29/2002
5LR9708	208 Second Street	07	18	house	northwest	7/29/2002
5LR9708	208 Second Street	07	30	house	northeast	7/29/2002
5LR9709	204 Second Street	07	31	shed	southeast	7/29/2002
5LR9709	204 Second Street	07	32	house	southwest	7/29/2002
5LR9709	204 Second Street	07	33	house	east	7/29/2002
5LR9710	200 Second Street	07	34	house	northwest	7/29/2002
5LR9710	200 Second Street	07	35	garage	northeast	7/29/2002
5LR9710	200 Second Street	07	36	house	northeast	7/29/2002
5LR9711	144 Second Street	06	00	house	northwest	7/29/2002
5LR9711	144 Second Street	06	01	house	southeast	7/29/2002
5LR9711	144 Second Street	06	02	house	northeast	7/29/2002
5LR9712	140 Second Street	06	03	shed	northeast	7/29/2002
5LR9712	140 Second Street	06	04	garage	southwest	7/29/2002
5LR9712	140 Second Street	06	05	garage	southeast	7/29/2002
5LR9712	140 Second Street	06	06	house	northwest	7/29/2002
5LR9712	140 Second Street	06	07	house	southeast	7/29/2002
5LR9712	140 Second Street	06	08	house	northeast	7/29/2002
5LR9713	132 Second Street	06	13	house	southeast	6/18/2002
5LR9713	132 Second Street	06	14	cistern	southwest	6/18/2002
5LR9713	132 Second Street	06	15	house	northwest	6/18/2002
5LR9713	132 Second Street	06	16	shed	southwest	6/18/2002
5LR9713	132 Second Street	06	17	shed	east	6/18/2002
5LR9713	132 Second Street	06	18	privy	southwest	6/18/2002
5LR9713	132 Second Street	06	19	privy	southeast	6/18/2002
5LR9713	132 Second Street	06	20	house	northwest	6/18/2002
5LR9713	132 Second Street	06	21	house	northeast	6/18/2002
5LR9713	132 Second Street	06	22	house	northeast	6/18/2002
5LR9714	128 Second Street	06	23	house	east	6/18/2002
5LR9714	128 Second Street	06	24	shed	southeast	6/18/2002
5LR9714	128 Second Street	06	25	house	west	6/18/2002
5LR9715	120 Second Street	06	28	garage	west	6/18/2002
5LR9715	120 Second Street	06	29	garage	southeast	6/18/2002
5LR9715	120 Second Street	06	30	house	northwest	6/18/2002
5LR9715	120 Second Street	06	31	house	east	6/18/2002
5LR9717	116 Second Street	06	32	house	northeast	6/18/2002
5LR9717	116 Second Street	10	20	barn ruin	northwest	10/17/2002
5LR9719	121 Second Street	05	00	barn	southwest	6/18/2002
5LR9719	121 Second Street	05	01	shed	northeast	6/18/2002
5LR9719	121 Second Street	05	02	shed (left) and house (right)	northeast	6/18/2002
5LR9719	121 Second Street	05	03	house	west	6/18/2002

Photographic Log by Site Number							(continued)
Site Num	Address	Roll	Frame	Structure	View to	Date	
5LR9719	121 Second Street	06	35	barn	west	6/18/2002	
5LR9719	121 Second Street	06	36	barn	west	6/18/2002	
5LR9720	129 Second Street	05	8	house	northeast	6/18/2002	
5LR9720	129 Second Street	05	9	house	east	6/18/2002	
5LR9720	129 Second Street	05	10	house	northwest	6/18/2002	
5LR9720	129 Second Street	05	11	garage	southeast	6/18/2002	
5LR9720	129 Second Street	05	12	garage (left) and house (right)	southwest	6/18/2002	
5LR9721	133 Second Street	05	13	privy	southeast	6/18/2002	
5LR9721	133 Second Street	05	14	privy	west	6/18/2002	
5LR9721	133 Second Street	05	15	privy (left) and barn (right)	northwest	6/18/2002	
5LR9721	133 Second Street	05	16	barn	southeast	6/18/2002	
5LR9721	133 Second Street	05	17	barn	southeast	6/18/2002	
5LR9721	133 Second Street	05	18	house	east	6/18/2002	
5LR9721	133 Second Street	05	19	house	northeast	6/18/2002	
5LR9721	133 Second Street	05	20	house	southwest	6/18/2002	
5LR9721	133 Second Street	05	21	house	northwest	6/18/2002	
5LR9722	137 Second Street	05	22	garage	northeast	6/11/2002	
5LR9722	137 Second Street	05	23	garage	southwest	6/11/2002	
5LR9722	137 Second Street	05	24	house	northeast	6/11/2002	
5LR9722	137 Second Street	05	25	house	southwest	6/11/2002	
5LR9723	141 Second Street	05	26	shed 2	northeast	6/11/2002	
5LR9723	141 Second Street	05	27	shed 2	northwest	6/11/2002	
5LR9723	141 Second Street	05	28	shed 1	northeast	6/11/2002	
5LR9723	141 Second Street	05	29	shed 1	northwest	6/11/2002	
5LR9723	141 Second Street	05	30	house	northeast	6/11/2002	
5LR9723	141 Second Street	05	31	house	northwest	6/11/2002	
5LR9723	141 Second Street	05	32	house	southwest	6/11/2002	
5LR9724	209 Second Street	04	17	house	northwest	6/11/2003	
5LR9724	209 Second Street	04	18	house	east	6/11/2003	
5LR9724	209 Second Street	04	19	house	southeast	6/11/2003	
5LR9724	209 Second Street	04	20	house	west	6/11/2003	
5LR9725	217 Second Street	04	21	house	north	6/11/2003	
5LR9725	217 Second Street	04	22	house	southeast	6/11/2003	
5LR9725	217 Second Street	04	23	house	northeast	6/11/2003	
5LR9725	217 Second Street	04	24	house	southwest	6/11/2003	
5LR9726	229 Second Street	03	00	house (left) and shed (right)	southeast	6/11/2002	
5LR9726	229 Second Street	03	01	shed	west	6/11/2002	
5LR9726	229 Second Street	03	02	house	northeast	6/11/2002	
5LR9726	229 Second Street	03	03	house	southwest	6/11/2002	
5LR9727	117 Second Street	06	33	garage	northeast	6/18/2002	
5LR9727	117 Second Street	06	34	house	west	6/18/2002	
5LR9727	117 Second Street	10	19	garage	east	10/17/2002	
5LR9728	224 First Street	03	33	house	southwest	5/29/2002	
5LR9728	224 First Street	03	34	house	southeast	5/29/2002	
5LR9728	224 First Street	03	35	house	southeast	5/29/2002	
5LR9728	224 First Street	03	36	house	northeast	5/29/2002	
5LR9729	220 First Street	02	09	mobile home	southeast	5/29/2002	
5LR9729	220 First Street	02	10	mobile home	northwest	5/29/2002	
5LR9729	220 First Street	02	11	house	west	5/29/2002	
5LR9729	220 First Street	02	12	house	northeast	5/29/2002	
5LR9729	220 First Street	02	13	house	southeast	5/29/2002	
5LR9730	216 First Street	02	14	house	west	5/29/2003	
5LR9730	216 First Street	02	15	house	southeast	5/29/2003	
5LR9731	208 First Street	02	16	house	southwest	5/29/2002	
5LR9731	208 First Street	02	17	house	northwest	5/29/2002	
5LR9731	208 First Street	02	18	house	southeast	5/29/2002	

Photographic Log by Site Number							(continued)
Site Num	Address	Roll	Frame	Structure	View to	Date	
5LR9732	204 First Street	02	25	house	southwest	5/29/2002	
5LR9732	204 First Street	02	26	house	northwest	5/29/2002	
5LR9732	204 First Street	02	27	house	southeast	5/29/2002	
5LR9732	204 First Street	02	28	house	northeast	5/29/2002	
5LR9733	128 First Street	01	10	garage	southeast	5/28/2002	
5LR9733	128 First Street	01	11	garage	northwest	5/28/2002	
5LR9733	128 First Street	01	12	house	northwest	5/28/2002	
5LR9733	128 First Street	01	13	house	southwest	5/28/2002	
5LR9733	128 First Street	01	14	house	southeast	5/28/2002	
5LR9734	124 First Street	01	15	garage	southwest	5/28/2002	
5LR9734	124 First Street	01	16	garage	northeast	5/28/2002	
5LR9734	124 First Street	01	17	house	west	5/28/2002	
5LR9734	124 First Street	01	18	house	southeast	5/28/2002	
5LR9735	120 First Street	01	19	house	northwest	5/28/2002	
5LR9735	120 First Street	01	20	barn	southwest	5/28/2002	
5LR9735	120 First Street	01	21	barn	northwest	5/28/2002	
5LR9735	120 First Street	01	22	house	northeast	5/28/2002	
5LR9735	120 First Street	01	23	house	east	5/28/2002	
5LR9737	108 Lincoln Avenue	10	15	garage	northeast	11/5/2002	
5LR9737	108 Lincoln Avenue	10	16	garage	southeast	11/5/2002	
5LR9737	108 Lincoln Avenue	10	17	house	southwest	11/5/2002	
5LR9737	108 Lincoln Avenue	10	18	house	northwest	11/5/2002	
5LR9738	112 Lincoln Avenue	10	12	house	south	11/5/2002	
5LR9738	112 Lincoln Avenue	10	13	garage	northeast	11/5/2002	
5LR9738	112 Lincoln Avenue	10	14	house	northwest	11/5/2002	
5LR9739	116 Lincoln Avenue	10	06	oven	east	11/5/2002	
5LR9739	116 Lincoln Avenue	10	07	coal shed	northeast	11/5/2002	
5LR9739	116 Lincoln Avenue	10	08	garage/shed	northwest	11/5/2002	
5LR9739	116 Lincoln Avenue	10	09	shed/summer kitchen	southwest	11/5/2002	
5LR9739	116 Lincoln Avenue	10	10	house	southwest	11/5/2002	
5LR9739	116 Lincoln Avenue	10	11	house	northwest	11/5/2002	
5LR9740	200 Lincoln Avenue	16	29	garage	north	1/16/2003	
5LR9740	200 Lincoln Avenue	16	30	house	northeast	1/16/2003	
5LR9740	200 Lincoln Avenue	16	31	house	north	1/16/2003	
5LR9741	204 Lincoln Avenue	16	25	camper	northwest	1/16/2003	
5LR9741	204 Lincoln Avenue	16	26	shed	northwest	1/16/2003	
5LR9741	204 Lincoln Avenue	16	27	house	southwest	1/16/2003	
5LR9741	204 Lincoln Avenue	16	28	house	northwest	1/16/2003	
5LR9742	208 Lincoln Avenue	16	21	shed	northeast	1/16/2003	
5LR9742	208 Lincoln Avenue	16	22	house	southeast	1/16/2003	
5LR9742	208 Lincoln Avenue	16	23	house	northwest	1/16/2003	
5LR9742	208 Lincoln Avenue	16	24	house	northeast	1/16/2003	
5LR9743	212 Lincoln Avenue	16	18	garage	northwest	1/16/2003	
5LR9743	212 Lincoln Avenue	16	19	house	southeast	1/16/2003	
5LR9743	212 Lincoln Avenue	16	20	house	northeast	1/16/2003	
5LR9744	216 Lincoln Avenue	16	14	garage	southwest	1/16/2003	
5LR9744	216 Lincoln Avenue	16	15	garage	north	1/16/2003	
5LR9744	216 Lincoln Avenue	16	16	house	south	1/16/2003	
5LR9744	216 Lincoln Avenue	16	17	house	northeast	1/16/2003	
5LR9745	300 Lincoln Avenue	16	08	garage and house	southeast	1/16/2003	
5LR9745	300 Lincoln Avenue	16	09	garage	northeast	1/16/2003	
5LR9745	300 Lincoln Avenue	16	10	house	northeast	1/16/2003	
5LR9746	128 Third Street	10	21	shed	southeast	10/17/2002	
5LR9746	128 Third Street	10	22	house	southwest	10/17/2002	
5LR9746	128 Third Street	10	23	house	northeast	10/17/2002	
5LR9747	129 Third Street	09	01	house	northeast	10/3/2002	

Photographic Log by Site Number							(continued)
Site Num	Address	Roll	Frame	Structure	View to	Date	
5LR9747	129 Third Street	09	02	shed	northwest	10/3/2002	
5LR9747	129 Third Street	09	03	house	northeast	10/3/2002	
5LR9747	129 Third Street	09	04	house	northwest	10/3/2002	
5LR9748	137 Third Street	09	09	house	northeast	10/1/2002	
5LR9748	137 Third Street	09	10	coal shed	southwest	10/1/2002	
5LR9748	137 Third Street	09	11	garage	northwest	10/1/2002	
5LR9748	137 Third Street	09	12	house	southwest	10/1/2002	
5LR10121	205 Buckingham Street	07	04	house	northeast	8/15/2002	
5LR10121	205 Buckingham Street	07	05	house	southeast	8/15/2002	
5LR10122	425 Tenth Street	14	29	garage/shed	southeast	12/19/2002	
5LR10122	425 Tenth Street	14	30	garage/shed	southwest	12/19/2002	
5LR10122	425 Tenth Street	14	31	house	northeast	12/19/2002	
5LR10122	425 Tenth Street	14	32	house	east	12/19/2002	
5LR10122	425 Tenth Street	14	33	house	southwest	12/19/2002	
5LR10122	425 Tenth Street	14	34	house	northwest	12/19/2002	
5LR10543	109 Buckingham Street	03	21	house	southeast	5/29/2002	
5LR10543	109 Buckingham Street	03	22	shed	southeast	5/29/2002	
5LR10543	109 Buckingham Street	03	23	shed	northwest	5/29/2002	
5LR10543	109 Buckingham Street	03	24	house	southwest	5/29/2002	
5LR10543	109 Buckingham Street	03	26	house	southwest	5/29/2002	
5LR10544	111 Buckingham Street	03	17	house	west	5/29/2002	
5LR10544	111 Buckingham Street	03	18	house	southeast	5/29/2002	
5LR10544	111 Buckingham Street	03	19	house	north	5/29/2002	
5LR10544	111 Buckingham Street	03	20	house	south	5/29/2002	
5LR10545	117 Buckingham Street	03	11	shed	southwest	5/29/2002	
5LR10545	117 Buckingham Street	03	12	shed	northwest	5/29/2002	
5LR10545	117 Buckingham Street	03	13	house	northwest	5/29/2002	
5LR10545	117 Buckingham Street	03	14	house	north	5/29/2002	
5LR10545	117 Buckingham Street	03	15	house	southeast	5/29/2002	
5LR10545	117 Buckingham Street	03	16	house	south	5/29/2002	
5LR10546	121 Buckingham Street	03	07	shed (left) house (right)	northwest	5/29/2002	
5LR10546	121 Buckingham Street	03	08	house	southeast	5/29/2002	
5LR10546	121 Buckingham Street	03	09	shed	southeast	5/29/2002	
5LR10546	121 Buckingham Street	03	10	house	southwest	5/29/2002	
5LR10547	213 Buckingham Street	07	01	house	south	8/15/2002	
5LR10547	213 Buckingham Street	08	21	house	southwest	8/15/2002	
5LR10547	213 Buckingham Street	08	22	garage	south	8/15/2002	
5LR10547	213 Buckingham Street	08	23	house	north	8/15/2002	
5LR10547	213 Buckingham Street	08	24	house	northeast	8/15/2002	
5LR10548	217 Buckingham Street	08	17	shed	east	8/15/2002	
5LR10548	217 Buckingham Street	08	18	house	southwest	8/15/2002	
5LR10548	217 Buckingham Street	08	19	house	northwest	8/15/2002	
5LR10548	217 Buckingham Street	08	20	house	south	8/15/2002	
5LR10549	219 Buckingham Street	08	13	shed	southeast	8/15/2002	
5LR10549	219 Buckingham Street	08	14	house	northwest	8/15/2002	
5LR10549	219 Buckingham Street	08	15	house	northeast	8/15/2002	
5LR10549	219 Buckingham Street	08	16	house	southwest	8/15/2002	
5LR10550	132 First Street	01	01	house	west	5/28/2002	
5LR10550	132 First Street	01	02	house	northeast	5/28/2002	
5LR10550	132 First Street	01	03	house	southeast	5/28/2002	
5LR10550	132 First Street	02	34	garage	southwest	5/28/2002	
5LR10550	132 First Street	02	35	shed	northeast	5/28/2002	
5LR10550	132 First Street	02	36	garage	northeast	5/28/2002	
5LR10551	134 First Street	01	04	garage	northwest	5/28/2002	
5LR10551	134 First Street	01	05	garage	northeast	5/28/2002	
5LR10551	134 First Street	01	06	garage	southeast	5/28/2002	

Photographic Log by Site Number

Site Num	Address	Roll	Frame	Structure	View to	Date
5LR10551	134 First Street	01	07	house	southeast	5/28/2002
5LR10551	134 First Street	01	08	house	southwest	5/28/2002
5LR10551	134 First Street	01	09	house	northeast	5/28/2002
5LR10552	144 First Street	02	31	house	west	5/28/2002
5LR10552	144 First Street	02	32	house	southwest	5/28/2002
5LR10552	144 First Street	02	33	house	southeast	5/28/2002
5LR10553	200 First Street	02	24	house	southwest	5/29/2002
5LR10553	200 First Street	02	29	house	northwest	5/29/2002
5LR10553	200 First Street	02	30	house	northeast	5/29/2002
5LR10554	206 First Street	02	19	house	southeast	5/29/2002
5LR10554	206 First Street	02	20	shed	northeast	5/29/2002
5LR10554	206 First Street	02	21	shed	northwest	5/29/2002
5LR10554	206 First Street	02	22	house	west	5/29/2002
5LR10554	206 First Street	02	23	house	northeast	5/29/2002
5LR10555	228 First Street	03	25	shed	southwest	5/29/2002
5LR10555	228 First Street	03	30	house	southeast	5/29/2002
5LR10555	228 First Street	03	31	house	southwest	5/29/2002
5LR10555	228 First Street	03	32	house	northeast	5/29/2002
5LR10556	300 First Street	03	27	apartment building	northeast	5/29/2002
5LR10556	300 First Street	03	28	apartment building	southwest	5/29/2002
5LR10556	300 First Street	03	29	apartment building	southeast	5/29/2002
5LR10557	122 Lincoln Avenue	10	04	house	northwest	11/5/2002
5LR10557	122 Lincoln Avenue	10	05	house	north	11/5/2002
5LR10558	220 Lincoln Avenue	16	11	house	southeast	1/16/2003
5LR10558	220 Lincoln Avenue	16	12	garage	southwest	1/16/2003
5LR10558	220 Lincoln Avenue	16	13	house	northeast	1/16/2003
5LR10559	304 Lincoln Avenue	16	03	house	southwest	1/16/2003
5LR10559	304 Lincoln Avenue	16	04	shed 1	northeast	1/16/2003
5LR10559	304 Lincoln Avenue	16	05	shed 2	southeast	1/16/2003
5LR10559	304 Lincoln Avenue	16	06	garage	northeast	1/16/2003
5LR10559	304 Lincoln Avenue	16	07	house	northeast	1/16/2003
5LR10560	124 Second Street	06	26	house (left) and shed (right)	northwest	6/18/2002
5LR10560	124 Second Street	06	27	house	northeast	6/18/2002
5LR10561	125 Second Street	05	04	house, detail of basement bulkhead	east	6/18/2002
5LR10561	125 Second Street	05	05	house	northeast	6/18/2002
5LR10561	125 Second Street	05	06	house	southwest	6/18/2002
5LR10561	125 Second Street	05	07	house	west	6/18/2002
5LR10562	136 Second Street	06	09	house	southeast	7/29/2002
5LR10562	136 Second Street	06	10	shed	northeast	7/29/2002
5LR10562	136 Second Street	06	11	house	west	7/29/2002
5LR10562	136 Second Street	06	12	house	northeast	7/29/2002
5LR10563	145 Second Street	04	00	house	west	6/11/2002
5LR10563	145 Second Street	04	01	house	southwest	6/11/2002
5LR10563	145 Second Street	04	02	house	northwest	6/11/2002
5LR10563	145 Second Street	05	33	house	northwest	6/11/2002
5LR10563	145 Second Street	05	34	garage	southeast	6/11/2002
5LR10563	145 Second Street	05	35	garage	northwest	6/11/2002
5LR10563	145 Second Street	05	36	house	northeast	6/11/2002
5LR10564	201 Second Street	04	03	shed	southwest	6/11/2002
5LR10564	201 Second Street	04	04	garage	northeast	6/11/2002
5LR10564	201 Second Street	04	05	garage	northwest	6/11/2002
5LR10564	201 Second Street	04	06	house	east	6/11/2002
5LR10564	201 Second Street	04	07	house	southwest	6/11/2002
5LR10564	201 Second Street	04	08	house	northwest	6/11/2002
5LR10564	201 Second Street	04	09	house	north	6/11/2002
5LR10565	205 Second Street	04	10	shed northwest of house	northwest	6/11/2003

Photographic Log by Site Number							(continued)
Site Num	Address	Roll	Frame	Structure	View to	Date	
5LR10565	205 Second Street	04	11	shed west of house	southwest	6/11/2003	
5LR10565	205 Second Street	04	12	shed west of house	northwest	6/11/2003	
5LR10565	205 Second Street	04	13	house	southeast	6/11/2003	
5LR10565	205 Second Street	04	14	house	northeast	6/11/2003	
5LR10565	205 Second Street	04	15	house	east	6/11/2003	
5LR10565	205 Second Street	04	16	house	west	6/11/2003	
5LR10566	212 Second Street	07	28	house	west	7/29/2002	
5LR10566	212 Second Street	07	29	house	southeast	7/29/2002	
5LR10567	216 Second Street	07	27	house	southeast	7/29/2002	
5LR10568	220 Second Street	07	23	house	northwest	7/29/2002	
5LR10568	220 Second Street	07	24	garage	southeast	7/29/2002	
5LR10568	220 Second Street	07	25	house	west	7/29/2002	
5LR10568	220 Second Street	07	26	house	northeast	7/29/2002	
5LR10569	221 Second Street	04	25	shed	northeast	6/11/2002	
5LR10569	221 Second Street	04	26	shed	northwest	6/11/2002	
5LR10569	221 Second Street	04	27	playhouse	southeast	6/11/2002	
5LR10569	221 Second Street	04	28	playhouse	northwest	6/11/2002	
5LR10569	221 Second Street	04	29	house	east	6/11/2002	
5LR10569	221 Second Street	04	30	house	southwest	6/11/2002	
5LR10570	224 Second Street	07	19	shed	northwest	7/29/2002	
5LR10570	224 Second Street	07	20	shed	southeast	7/29/2002	
5LR10570	224 Second Street	07	21	house	northwest	7/29/2002	
5LR10570	224 Second Street	07	22	house	northeast	7/29/2002	
5LR10571	225 Second Street	04	31	house	southwest	6/11/2002	
5LR10571	225 Second Street	04	32	shed	southeast	6/11/2002	
5LR10571	225 Second Street	04	33	shed	southwest	6/11/2002	
5LR10571	225 Second Street	04	34	shed	west	6/11/2002	
5LR10571	225 Second Street	04	35	house	east	6/11/2002	
5LR10571	225 Second Street	04	36	house	northwest	6/11/2002	
5LR10572	228 Second Street	07	09	garage	southeast	8/15/2002	
5LR10572	228 Second Street	07	10	garage	southwest	8/15/2002	
5LR10572	228 Second Street	07	11	house	northwest	8/15/2002	
5LR10572	228 Second Street	07	12	house	southwest	8/15/2002	
5LR10572	228 Second Street	07	13	house	southeast	8/15/2002	
5LR10572	228 Second Street	07	14	house	east	8/15/2002	
5LR10573	235 Second Street	03	04	shed	northeast	6/11/2002	
5LR10573	235 Second Street	03	05	shed (left) and house (right)	northeast	6/11/2002	
5LR10573	235 Second Street	03	06	house	southwest	6/11/2002	
5LR10574	117 Third Street	10	24	garage	northeast	10/3/2002	
5LR10574	117 Third Street	10	25	shed	north	10/3/2002	
5LR10574	117 Third Street	10	26	house	northeast	10/3/2002	
5LR10574	117 Third Street	10	27	garage/apartment	northwest	10/3/2002	
5LR10574	117 Third Street	10	28	house	southwest	10/3/2002	
5LR10575	121 Third Street	10	29	house	southeast	10/3/2002	
5LR10575	121 Third Street	10	30	shed	northwest	10/3/2002	
5LR10575	121 Third Street	10	31	garage	southwest	10/3/2002	
5LR10575	121 Third Street	10	32	house	northwest	10/3/2002	
5LR10575	121 Third Street	10	33	house	southwest	10/3/2002	
5LR10576	133 Third Street	09	05	garage (though carport)	northwest	10/3/2002	
5LR10576	133 Third Street	09	06	shed	north	10/3/2002	
5LR10576	133 Third Street	09	07	garage	southeast	10/3/2002	
5LR10576	133 Third Street	09	08	house	northwest	10/3/2002	
5LR10577	141 Third Street	09	13	shed	southwest	10/1/2002	
5LR10577	141 Third Street	09	14	house	northwest	10/1/2002	
5LR10577	141 Third Street	09	15	house	southeast	10/1/2002	
5LR10578	145 Third Street	09	16	garage	southwest	10/1/2002	

Photographic Log by Site Number							(continued)
Site Num	Address	Roll	Frame	Structure	View to	Date	
5LR10578	145 Third Street	09	17	garage	northeast	10/1/2002	
5LR10578	145 Third Street	09	18	house	southeast	10/1/2002	
5LR10578	145 Third Street	09	19	house	southwest	10/1/2002	
5LR10579	217 Third Street	08	01	house	northwest	8/16/2002	
5LR10579	217 Third Street	08	02	shed	northwest	8/16/2002	
5LR10579	217 Third Street	08	03	house	west	8/16/2002	
5LR10580	221/223 Third Street	08	04	sheds	southwest	8/16/2002	
5LR10580	221/223 Third Street	08	05	duplex	east	8/16/2002	
5LR10580	221/223 Third Street	08	06	duplex	southwest	8/16/2002	
5LR10582	233 Third Street	08	10	shop	north	8/15/2002	
5LR10582	233 Third Street	08	11	house	northeast	8/15/2002	
5LR10582	233 Third Street	08	12	house	southwest	8/15/2002	
5LR10583	400 Ninth Street	10	00	house	southeast	11/26/2002	
5LR10583	400 Ninth Street	10	01	house	northwest	11/26/2002	
5LR10583	400 Ninth Street	10	02	sheds 1, 2, and 3 (left to right)	north	11/26/2002	
5LR10583	400 Ninth Street	10	03	house	northeast	11/26/2002	
5LR10584	404 Ninth Street	11	34	shed	southwest	11/26/2002	
5LR10584	404 Ninth Street	11	35	house	west	11/26/2002	
5LR10584	404 Ninth Street	11	36	house	east	11/26/2002	
5LR10585	408 Ninth Street	11	31	shed complex	north	11/26/2002	
5LR10585	408 Ninth Street	11	32	house	west	11/26/2002	
5LR10585	408 Ninth Street	11	33	house	east	11/26/2002	
5LR10586	416 Ninth Street	11	27	shed	northeast	11/26/2002	
5LR10586	416 Ninth Street	11	28	shed	northwest	11/26/2002	
5LR10586	416 Ninth Street	11	29	house	west	11/26/2002	
5LR10586	416 Ninth Street	11	30	house	northeast	11/26/2002	
5LR10587	424 Ninth Street	11	24	shed	southeast	11/26/2002	
5LR10587	424 Ninth Street	11	25	house	northeast	11/26/2002	
5LR10587	424 Ninth Street	11	26	house	northeast	11/26/2002	
5LR10588	426 Ninth Street	11	22	guest house	northeast	11/26/2002	
5LR10588	426 Ninth Street	11	23	house	southeast	11/26/2002	
5LR10589	500 Ninth Street	11	18	shed complex	east	11/26/2002	
5LR10589	500 Ninth Street	11	19	house	northeast	11/26/2002	
5LR10589	500 Ninth Street	11	20	shed complex	northwest	11/26/2002	
5LR10589	500 Ninth Street	11	21	house	southeast	11/26/2002	
5LR10590	504 Ninth Street	11	11	shed 1	southeast	11/26/2002	
5LR10590	504 Ninth Street	11	12	shed 2	east	11/26/2002	
5LR10590	504 Ninth Street	11	13	garage	northwest	11/26/2002	
5LR10590	504 Ninth Street	11	14	privy	northeast	11/26/2002	
5LR10590	504 Ninth Street	11	15	shed 1	northwest	11/26/2002	
5LR10590	504 Ninth Street	11	16	house	northwest	11/26/2002	
5LR10590	504 Ninth Street	11	17	house	southeast	11/26/2002	
5LR10591	508 Ninth Street	11	08	house	northwest	12/3/2002	
5LR10591	508 Ninth Street	11	09	garage	northeast	12/3/2002	
5LR10591	508 Ninth Street	11	10	house	northeast	12/3/2002	
5LR10592	512 Ninth Street	11	03	house	northwest	12/3/2002	
5LR10592	512 Ninth Street	11	05	shed 2	northwest	12/3/2002	
5LR10592	512 Ninth Street	11	06	shed 1	northwest	12/3/2002	
5LR10592	512 Ninth Street	11	07	house	northwest	12/3/2002	
5LR10593	516 Ninth Street	11	00	shed 1	southwest	12/13/2003	
5LR10593	516 Ninth Street	11	01	cistern	northeast	12/13/2003	
5LR10593	516 Ninth Street	11	02	house	northeast	12/13/2003	
5LR10593	516 Ninth Street	12	35	house	northwest	12/13/2002	
5LR10593	516 Ninth Street	12	36	shed 2	southwest	12/13/2002	
5LR10594	520 Ninth Street	12	29	shed 3	northwest	12/3/2002	
5LR10594	520 Ninth Street	12	30	garage	southwest	12/3/2002	

Photographic Log by Site Number

<u>Site Num</u>	<u>Address</u>	<u>Roll</u>	<u>Frame</u>	<u>Structure</u>	<u>View to</u>	<u>Date</u>
5LR10594	520 Ninth Street	12	31	shed 2	southeast	12/3/2002
5LR10594	520 Ninth Street	12	32	shed 1	northwest	12/3/2002
5LR10594	520 Ninth Street	12	33	house	northwest	12/3/2002
5LR10594	520 Ninth Street	12	34	house	northeast	12/3/2002
5LR10595	600 Ninth Street	12	25	church	southwest	12/3/2002
5LR10595	600 Ninth Street	12	26	church	northeast	12/3/2002
5LR10595	524 Ninth Street	12	27	house	northwest	12/3/2002
5LR10595	524 Ninth Street	12	28	house	southeast	12/3/2002
5LR10597	604 Ninth Street	12	23	house	northeast	12/3/2002
5LR10597	604 Ninth Street	12	24	house and shed	west	12/3/2002
5LR10598	608 Ninth Street	12	20	shed 2	northwest	12/3/2002
5LR10598	608 Ninth Street	12	21	house and shed 1	west	12/3/2002
5LR10598	608 Ninth Street	12	22	house	southeast	12/3/2002
5LR10599	612 Ninth Street	12	15	shed	northwest	12/3/2002
5LR10599	612 Ninth Street	12	16	garage	southeast	12/3/2002
5LR10599	612 Ninth Street	12	17	wood shed	southwest	12/3/2002
5LR10599	612 Ninth Street	12	18	house	southwest	12/3/2002
5LR10599	612 Ninth Street	12	19	house	northeast	12/3/2002
5LR10600	616 Ninth Street	12	11	shed	east	12/5/2002
5LR10600	616 Ninth Street	12	12	shed	northwest	12/5/2002
5LR10600	616 Ninth Street	12	13	house	west	12/5/2002
5LR10600	616 Ninth Street	12	14	house	northeast	12/5/2002
5LR10602	622 Ninth Street	12	03	guest house	northwest	12/5/2002
5LR10602	622 Ninth Street	12	04	guest house	southeast	12/5/2002
5LR10602	622 Ninth Street	12	05	house	southwest	12/5/2002
5LR10602	622 Ninth Street	12	06	house	northeast	12/5/2002
5LR10601	626 Ninth Street	12	07	garage	northeast	12/5/2002
5LR10601	626 Ninth Street	12	08	shed	east	12/5/2002
5LR10601	626 Ninth Street	12	09	house	west	12/5/2002
5LR10601	626 Ninth Street	12	10	house	northeast	12/5/2002
5LR10603	405 Tenth Street	14	13	house	east	12/19/2002
5LR10603	405 Tenth Street	14	14	shed	northwest	12/19/2002
5LR10603	405 Tenth Street	14	16	house	southwest	12/19/2002
5LR10604	409 Tenth Street	14	15	garage and privy	northeast	12/19/2002
5LR10604	409 Tenth Street	14	17	house	southwest	12/19/2002
5LR10604	409 Tenth Street	14	18	garage	west	12/19/2002
5LR10604	409 Tenth Street	14	19	house	northeast	12/19/2002
5LR10604	409 Tenth Street	14	20	house	northwest	12/19/2002
5LR10605	411 Tenth Street	14	21	shed	southwest	12/19/2002
5LR10605	411 Tenth Street	14	22	Quonset hut bunkhouse	southeast	12/19/2002
5LR10605	411 Tenth Street	14	23	Quonset hut bunkhouse	northwest	12/19/2002
5LR10605	411 Tenth Street	14	24	house	northeast	12/19/2002
5LR10605	411 Tenth Street	14	25	house	northwest	12/19/2002
5LR10606	419 Tenth Street	14	26	shed	northwest	12/19/2002
5LR10606	419 Tenth Street	14	27	house	east	12/19/2002
5LR10606	419 Tenth Street	14	28	house	southwest	12/19/2002
5LR10607	501 Tenth Street	13	00	house	northeast	12/19/2002
5LR10607	501 Tenth Street	13	01	house	southwest	12/19/2002
5LR10607	501 Tenth Street	14	35	garage	northwest	12/19/2002
5LR10607	501 Tenth Street	14	36	shed	northeast	12/19/2002
5LR10608	505 Tenth Street	13	02	shed 2	northeast	12/19/2002
5LR10608	505 Tenth Street	13	03	shed 1	northeast	12/19/2002
5LR10608	505 Tenth Street	13	04	house	southeast	12/19/2002
5LR10608	505 Tenth Street	13	05	house	southwest	12/19/2002
5LR10609	517 Tenth Street	13	10	house	northeast	12/19/2002
5LR10609	517 Tenth Street	13	11	garage	northwest	12/19/2002

Photographic Log by Site Number							(continued)
Site Num	Address	Roll	Frame	Structure	View to	Date	
5LR10609	517 Tenth Street	13	12	house	northwest	12/19/2002	
5LR10610	521 Tenth Street	13	13	shed	west	12/19/2002	
5LR10610	521 Tenth Street	13	14	garage	southeast	12/19/2002	
5LR10610	521 Tenth Street	13	15	garage	northeast	12/19/2002	
5LR10610	521 Tenth Street	13	16	house	northeast	12/19/2002	
5LR10610	521 Tenth Street	13	17	house	northeast	12/19/2002	
5LR10610	521 Tenth Street	13	18	house	northwest	12/19/2002	
5LR10611	525 Tenth Street	13	19	garage	northeast	12/5/2002	
5LR10611	525 Tenth Street	13	20	house	northeast	12/5/2002	
5LR10611	525 Tenth Street	13	21	house	southwest	12/5/2002	
5LR10612	601 Tenth Street	13	22	shed	northwest	12/5/2002	
5LR10612	601 Tenth Street	13	23	garage	northeast	12/5/2002	
5LR10612	601 Tenth Street	13	24	house	southeast	12/5/2002	
5LR10612	601 Tenth Street	13	25	house	northwest	12/5/2002	
5LR10613	605 Tenth Street	13	26	play house	west	12/5/2002	
5LR10613	605 Tenth Street	13	27	house	east	12/5/2002	
5LR10613	605 Tenth Street	13	28	house	northwest	12/5/2002	
5LR10614	607 Tenth Street	13	29	shed	southeast	12/5/2002	
5LR10614	607 Tenth Street	13	30	house	east	12/5/2002	
5LR10614	607 Tenth Street	13	31	house	northwest	12/5/2002	
5LR10615	609 Tenth Street	13	32	house	east	12/5/2002	
5LR10615	609 Tenth Street	13	33	house	west	12/5/2002	
5LR10616	611 Tenth Street	13	34	guest house	northwest	12/5/2002	
5LR10616	611 Tenth Street	13	35	house	east	12/5/2002	
5LR10616	611 Tenth Street	13	36	house	west	12/5/2002	
5LR10617	617 Tenth Street	12	00	shed	northwest	12/5/2002	
5LR10617	617 Tenth Street	12	01	house	east	12/5/2002	
5LR10617	617 Tenth Street	12	02	house	southwest	12/5/2002	
5LR10618	700 Alta Vista Street	14	02	house	northwest	1/7/2003	
5LR10618	700 Alta Vista Street	14	03	house	northeast	1/7/2003	
5LR10619	706 Alta Vista Street	14	04	house	northeast	1/7/2003	
5LR10619	706 Alta Vista Street	14	05	house	northwest	1/7/2003	
5LR10620	712 Alta Vista Street	14	06	shed	southwest	1/7/2003	
5LR10620	712 Alta Vista Street	14	07	playhouse	northeast	1/7/2003	
5LR10620	712 Alta Vista Street	14	08	house	northeast	1/7/2003	
5LR10621	732 Alta Vista Street	17	15	house	northwest	1/30/2003	
5LR10621	732 Alta Vista Street	17	16	garage	northeast	1/30/2003	
5LR10621	732 Alta Vista Street	17	17	house	northeast	1/30/2003	
5LR10622	734 Alta Vista Street	17	18	shed 2	northeast	1/30/2003	
5LR10622	734 Alta Vista Street	17	19	shed 1	northeast	1/30/2003	
5LR10622	734 Alta Vista Street	17	20	house	west	1/30/2003	
5LR10622	734 Alta Vista Street	17	21	house	southeast	1/30/2003	
5LR10623	737 Alta Vista Street	17	11	shed	northwest	1/30/2003	
5LR10623	737 Alta Vista Street	17	12	garage	northwest	1/30/2003	
5LR10623	737 Alta Vista Street	17	13	house	northeast	1/30/2003	
5LR10623	737 Alta Vista Street	17	14	house	northwest	1/30/2003	
5LR10624	738 Alta Vista Street	17	22	shed	southwest	1/30/2003	
5LR10624	738 Alta Vista Street	17	23	house	northwest	1/30/2003	
5LR10624	738 Alta Vista Street	17	24	house	southeast	1/30/2003	
5LR10625	741 Alta Vista Street	17	07	shed 2 and ruins	southwest	1/30/2003	
5LR10625	741 Alta Vista Street	17	08	shed 1	southwest	1/30/2003	
5LR10625	741 Alta Vista Street	17	09	house	northeast	1/30/2003	
5LR10625	741 Alta Vista Street	17	10	house	northwest	1/30/2003	
5LR10626	742 Alta Vista Street	17	25	shed	southeast	1/30/2003	
5LR10626	742 Alta Vista Street	17	26	house	northwest	1/30/2003	
5LR10626	742 Alta Vista Street	17	27	house	southeast	1/30/2003	

Photographic Log by Site Number							(continued)
Site Num	Address	Roll	Frame	Structure	View to	Date	
5LR10627	748 Alta Vista Street	17	29	shed	southeast	1/16/2003	
5LR10627	748 Alta Vista Street	17	30	garage	south	1/16/2003	
5LR10627	748 Alta Vista Street	17	31	house	southwest	1/16/2003	
5LR10627	748 Alta Vista Street	17	32	house	southeast	1/16/2003	
5LR10628	803 Alta Vista Street	18	32	shed	northwest	1/30/2003	
5LR10628	803 Alta Vista Street	18	33	house	southeast	1/30/2003	
5LR10628	803 Alta Vista Street	18	34	house	northwest	1/30/2003	
5LR10628	803 Alta Vista Street	21	22	house	northwest	7/1/2002	
5LR10629	804 Alta Vista Street	17	33	house	northwest	1/16/2003	
5LR10629	804 Alta Vista Street	17	34	house	southeast	1/16/2003	
5LR10630	810 Alta Vista Street	17	35	house	northwest	1/16/2003	
5LR10630	810 Alta Vista Street	17	36	house	northeast	1/16/2003	
5LR10631	811 Alta Vista Street	18	30	house	northeast	1/30/2003	
5LR10631	811 Alta Vista Street	18	31	house	northwest	1/30/2003	
5LR10631	811 Alta Vista Street	21	21	house	northwest	7/1/2002	
5LR10632	814 Alta Vista Street	16	00	shed	northeast	1/16/2003	
5LR10632	814 Alta Vista Street	16	01	house	northwest	1/16/2003	
5LR10632	814 Alta Vista Street	16	02	house	southeast	1/16/2003	
5LR10633	815 Alta Vista Street	18	26	shed	northeast	1/30/2003	
5LR10633	815 Alta Vista Street	18	27	house	northeast	1/30/2003	
5LR10633	815 Alta Vista Street	18	28	house	southwest	1/30/2003	
5LR10633	815 Alta Vista Street	18	29	house	northwest	1/30/2003	
5LR10633	815 Alta Vista Street	21	20	house	northwest	7/1/2002	
5LR10634	713 Lindenmeier Road	15	22	cistern	south	1/7/2003	
5LR10634	713 Lindenmeier Road	15	23	garage and shed	northwest	1/7/2003	
5LR10634	713 Lindenmeier Road	15	24	house	northeast	1/7/2003	
5LR10634	713 Lindenmeier Road	15	25	house	southwest	1/7/2003	
5LR10635	717 Lindenmeier Road	15	19	house	northwest	1/7/2003	
5LR10635	717 Lindenmeier Road	15	20	house	east	1/7/2003	
5LR10635	717 Lindenmeier Road	15	21	house	southwest	1/7/2003	
5LR10636	729 Lindenmeier Road	15	16	shed	northwest	1/7/2003	
5LR10636	729 Lindenmeier Road	15	17	house	northeast	1/7/2003	
5LR10636	729 Lindenmeier Road	15	18	house	northwest	1/7/2003	
5LR10637	737 Lindenmeier Road	15	13	privy and chicken coop	south	1/7/2003	
5LR10637	737 Lindenmeier Road	15	14	summer kitchen/garage	west	1/7/2003	
5LR10637	737 Lindenmeier Road	15	15	shed	northwest	1/7/2003	
5LR10637	737 Lindenmeier Road	17	28	house	northwest	1/30/2003	
5LR10638	741 Lindenmeier Road	15	08	house	east	1/7/2003	
5LR10638	741 Lindenmeier Road	15	09	privy	southwest	1/7/2003	
5LR10638	741 Lindenmeier Road	15	10	guest house	west	1/7/2003	
5LR10638	741 Lindenmeier Road	15	11	shed	northwest	1/7/2003	
5LR10638	741 Lindenmeier Road	15	12	house	northwest	1/7/2003	
5LR10639	1023-25 Main Street	15	00	playhouse 1	southeast	1/7/2003	
5LR10639	1023-25 Main Street	15	01	house	southeast	1/7/2003	
5LR10639	1023-25 Main Street	15	02	house	northeast	1/7/2003	
5LR10639	1023-25 Main Street	15	03	modular	southwest	1/7/2003	
5LR10639	1023-25 Main Street	16	35	playhouse 2	southwest	1/7/2003	
5LR10639	1023-25 Main Street	16	36	shed	southeast	1/7/2003	
5LR10640	932 Main Street	19	02	house	southeast	3/12/2003	
5LR10640	932 Main Street	19	03	house	northwest	3/12/2003	
5LR10640	932 Main Street	21	23	house	northwest	7/1/2002	
5LR10641	938 Main Street	18	35	house	southwest	1/30/2003	
5LR10641	938 Main Street	18	36	house	northeast	1/30/2003	
5LR10642	1017 Main Street	16	32	house	southeast	1/10/2003	
5LR10642	1017 Main Street	16	33	shed and shop	southeast	1/10/2003	
5LR10642	1017 Main Street	16	34	guesthouse	southwest	1/10/2003	

Photographic Log by Site Number							(continued)
Site Num	Address	Roll	Frame	Structure	View to	Date	
5LR10643	724 Martinez Street	19	34	house	southeast	3/12/2003	
5LR10643	724 Martinez Street	19	35	shed	northwest	3/12/2003	
5LR10643	724 Martinez Street	19	36	house	northwest	3/12/2003	
5LR10643	724 Martinez Street	21	35	house	northeast	7/1/2002	
5LR10643	724 Martinez Street	21	36	house	northwest	7/1/2002	
5LR10644	725 Martinez Street	19	31	shed	southwest	3/12/2003	
5LR10644	725 Martinez Street	19	32	house	southeast	3/12/2003	
5LR10644	725 Martinez Street	19	33	house	northwest	3/12/2003	
5LR10644	725 Martinez Street	21	34	house	northwest	7/1/2002	
5LR10645	732 Martinez Street	19	23	house	southeast	3/12/2003	
5LR10645	732 Martinez Street	21	31	house	east	7/1/2002	
5LR10646	733 Martinez Street	19	24	shed	northwest	3/12/2003	
5LR10646	733 Martinez Street	19	25	studio	northwest	3/12/2003	
5LR10646	733 Martinez Street	19	26	garage (left) and house (right)	northwest	3/12/2003	
5LR10646	733 Martinez Street	21	32	house	northwest	7/1/2002	
5LR10647	736 Martinez Street	19	11	shed	northwest	3/12/2003	
5LR10647	736 Martinez Street	19	19	house	east	3/12/2003	
5LR10647	736 Martinez Street	19	20	shed (left) and garage (right)	east	3/12/2003	
5LR10647	736 Martinez Street	19	21	garage	southeast	3/12/2003	
5LR10647	736 Martinez Street	19	22	house	northwest	3/12/2003	
5LR10647	736 Martinez Street	21	30	house	east	7/1/2002	
5LR10648	740 Martinez Street	19	10	house	west	3/12/2003	
5LR10648	740 Martinez Street	19	15	shed	east	3/12/2003	
5LR10648	740 Martinez Street	19	16	house	southeast	3/12/2003	
5LR10648	740 Martinez Street	21	28	house	southeast	7/1/2002	
5LR10649	508 Ninth Street	11	04	garage	south	12/3/2002	
5LR10649	744 Martinez Street	19	09	shed 2	northwest	3/12/2003	
5LR10649	744 Martinez Street	19	13	house	northeast	3/12/2003	
5LR10649	744 Martinez Street	19	14	shed 1	east	3/12/2003	
5LR10649	744 Martinez Street	21	27	house	northeast	7/1/2002	
5LR10650	745 Martinez Street	19	04	shed	northwest	3/12/2003	
5LR10650	745 Martinez Street	21	24	shed	northwest	7/1/2002	
5LR10651	748 Martinez Street	19	12	house	northeast	3/12/2003	
5LR10651	748 Martinez Street	21	26	house	southeast	7/1/2002	
5LR10652	749 Martinez Street	19	05	shed	southwest	3/12/2003	
5LR10652	749 Martinez Street	19	06	adobe garage	northwest	3/12/2003	
5LR10652	749 Martinez Street	19	07	house	northeast	3/12/2003	
5LR10652	749 Martinez Street	19	08	house	southwest	3/12/2003	
5LR10652	749 Martinez Street	21	25	house	southwest	7/1/2002	
5LR10653	800 Martinez Street	20	16	shed 2 (left) and trailer (right)	northeast	3/12/2003	
5LR10653	800 Martinez Street	20	17	shed 1	northwest	3/12/2003	
5LR10653	800 Martinez Street	20	19	house	southwest	3/12/2003	
5LR10653	800 Martinez Street	20	20	house	northwest	3/12/2003	
5LR10654	804 Martinez Street	20	18	shed	southwest	3/12/2003	
5LR10654	804 Martinez Street	20	23	house	northeast	3/12/2003	
5LR10655	808 Martinez Street	20	24	house	northeast	3/12/2003	
5LR10656	809 Martinez Street	20	21	shed	west	3/12/2003	
5LR10656	809 Martinez Street	20	22	house	northwest	3/12/2003	
5LR10668	812 Martinez Street	19	01	house (DAMAGED NEGATIVE - DIGITAL PRINT)	northeast	3/12/2003	
5LR10669	813 Martinez Street	19	00	house (DAMAGED NEGATIVE - DIGITAL PRINT)	southwest	3/12/2003	
5LR10670	1010-20 Vine Drive	14	00	house	southwest	1/7/2003	
5LR10670	1010-20 Vine Drive	14	01	house	northwest	1/7/2003	
5LR10670	1010-20 Vine Drive	15	35	sheet metal shop	northwest	1/7/2003	
5LR10670	1010-20 Vine Drive	15	36	storage shed	northwest	1/7/2003	
5LR10671	1024 Vine Drive	15	32	garage	northeast	1/7/2003	
5LR10671	1024 Vine Drive	15	33	house	southwest	1/7/2003	

<i>Photographic Log by Site Number</i>							<i>(continued)</i>
<u>Site Num</u>	<u>Address</u>	<u>Roll</u>	<u>Frame</u>	<u>Structure</u>	<u>View to</u>	<u>Date</u>	
5LR10671	1024 Vine Drive	15	34	house	northeast	1/7/2003	
5LR10672	1030 Vine Drive	15	26	duplex	southwest	1/7/2003	
5LR10672	1030 Vine Drive	15	27	duplex	northeast	1/7/2003	
5LR10672	1030 Vine Drive	15	28	shed/cellar	southwest	1/7/2003	
5LR10672	1030 Vine Drive	15	29	garage	northwest	1/7/2003	
5LR10672	1030 Vine Drive	15	30	house	northeast	1/7/2003	
5LR10672	1030 Vine Drive	15	31	house	southwest	1/7/2003	

Photographic Log by Address

<u>Address</u>	<u>Site Num</u>	<u>Roll</u>	<u>Frame</u>	<u>Structure</u>	<u>View to</u>	<u>Date</u>
700 Alta Vista Street	5LR10618	14	02	house	northwest	1/7/2003
700 Alta Vista Street	5LR10618	14	03	house	northeast	1/7/2003
706 Alta Vista Street	5LR10619	14	04	house	northeast	1/7/2003
706 Alta Vista Street	5LR10619	14	05	house	northwest	1/7/2003
712 Alta Vista Street	5LR10620	14	06	shed	southwest	1/7/2003
712 Alta Vista Street	5LR10620	14	07	playhouse	northeast	1/7/2003
712 Alta Vista Street	5LR10620	14	08	house	northeast	1/7/2003
732 Alta Vista Street	5LR10621	17	15	house	northwest	1/30/2003
732 Alta Vista Street	5LR10621	17	16	garage	northeast	1/30/2003
732 Alta Vista Street	5LR10621	17	17	house	northeast	1/30/2003
734 Alta Vista Street	5LR10622	17	18	shed 2	northeast	1/30/2003
734 Alta Vista Street	5LR10622	17	19	shed 1	northeast	1/30/2003
734 Alta Vista Street	5LR10622	17	20	house	west	1/30/2003
734 Alta Vista Street	5LR10622	17	21	house	southeast	1/30/2003
737 Alta Vista Street	5LR10623	17	11	shed	northwest	1/30/2003
737 Alta Vista Street	5LR10623	17	12	garage	northwest	1/30/2003
737 Alta Vista Street	5LR10623	17	13	house	northeast	1/30/2003
737 Alta Vista Street	5LR10623	17	14	house	northwest	1/30/2003
738 Alta Vista Street	5LR10624	17	22	shed	southwest	1/30/2003
738 Alta Vista Street	5LR10624	17	23	house	northwest	1/30/2003
738 Alta Vista Street	5LR10624	17	24	house	southeast	1/30/2003
741 Alta Vista Street	5LR10625	17	07	shed 2 and ruins	southwest	1/30/2003
741 Alta Vista Street	5LR10625	17	08	shed 1	southwest	1/30/2003
741 Alta Vista Street	5LR10625	17	09	house	northeast	1/30/2003
741 Alta Vista Street	5LR10625	17	10	house	northwest	1/30/2003
742 Alta Vista Street	5LR10626	17	25	shed	southeast	1/30/2003
742 Alta Vista Street	5LR10626	17	26	house	northwest	1/30/2003
742 Alta Vista Street	5LR10626	17	27	house	southeast	1/30/2003
745 Alta Vista Street	5LR9693	17	04	house	northeast	1/30/2003
745 Alta Vista Street	5LR9693	17	05	shed	southwest	1/30/2003
745 Alta Vista Street	5LR9693	17	06	house	southwest	1/30/2003
748 Alta Vista Street	5LR10627	17	29	shed	southeast	1/16/2003
748 Alta Vista Street	5LR10627	17	30	garage	south	1/16/2003
748 Alta Vista Street	5LR10627	17	31	house	southwest	1/16/2003
748 Alta Vista Street	5LR10627	17	32	house	southeast	1/16/2003
749 Alta Vista Street	5LR9677	17	00	house	south	1/30/2003
749 Alta Vista Street	5LR9677	17	01	house	northwest	1/30/2003
749 Alta Vista Street	5LR9677	17	02	shed	northwest	1/30/2003
749 Alta Vista Street	5LR9677	17	03	house	northeast	1/30/2003
803 Alta Vista Street	5LR10628	18	32	shed	northwest	1/30/2003
803 Alta Vista Street	5LR10628	18	33	house	southeast	1/30/2003
803 Alta Vista Street	5LR10628	18	34	house	northwest	1/30/2003
803 Alta Vista Street	5LR10628	21	22	house	northwest	7/1/2002
804 Alta Vista Street	5LR10629	17	33	house	northwest	1/16/2003
804 Alta Vista Street	5LR10629	17	34	house	southeast	1/16/2003
810 Alta Vista Street	5LR10630	17	35	house	northwest	1/16/2003
810 Alta Vista Street	5LR10630	17	36	house	northeast	1/16/2003
811 Alta Vista Street	5LR10631	18	30	house	northeast	1/30/2003
811 Alta Vista Street	5LR10631	18	31	house	northwest	1/30/2003
811 Alta Vista Street	5LR10631	21	21	house	northwest	7/1/2002
814 Alta Vista Street	5LR10632	16	00	shed	northeast	1/16/2003
814 Alta Vista Street	5LR10632	16	01	house	northwest	1/16/2003
814 Alta Vista Street	5LR10632	16	02	house	southeast	1/16/2003
815 Alta Vista Street	5LR10633	18	26	shed	northeast	1/30/2003
815 Alta Vista Street	5LR10633	18	27	house	northeast	1/30/2003
815 Alta Vista Street	5LR10633	18	28	house	southwest	1/30/2003

Photographic Log by Address							(continued)
Address	Site Num	Roll	Frame	Structure	View to	Date	
815 Alta Vista Street	5LR10633	18	29	house	northwest	1/30/2003	
815 Alta Vista Street	5LR10633	21	20	house	northwest	7/1/2002	
109 Buckingham Street	5LR10543	03	21	house	southeast	5/29/2002	
109 Buckingham Street	5LR10543	03	22	shed	southeast	5/29/2002	
109 Buckingham Street	5LR10543	03	23	shed	northwest	5/29/2002	
109 Buckingham Street	5LR10543	03	24	house	southwest	5/29/2002	
109 Buckingham Street	5LR10543	03	26	house	southwest	5/29/2002	
111 Buckingham Street	5LR10544	03	17	house	west	5/29/2002	
111 Buckingham Street	5LR10544	03	18	house	southeast	5/29/2002	
111 Buckingham Street	5LR10544	03	19	house	north	5/29/2002	
111 Buckingham Street	5LR10544	03	20	house	south	5/29/2002	
117 Buckingham Street	5LR10545	03	11	shed	southwest	5/29/2002	
117 Buckingham Street	5LR10545	03	12	shed	northwest	5/29/2002	
117 Buckingham Street	5LR10545	03	13	house	northwest	5/29/2002	
117 Buckingham Street	5LR10545	03	14	house	north	5/29/2002	
117 Buckingham Street	5LR10545	03	15	house	southeast	5/29/2002	
117 Buckingham Street	5LR10545	03	16	house	south	5/29/2002	
121 Buckingham Street	5LR10546	03	07	shed (left) house (right)	northwest	5/29/2002	
121 Buckingham Street	5LR10546	03	08	house	southeast	5/29/2002	
121 Buckingham Street	5LR10546	03	09	shed	southeast	5/29/2002	
121 Buckingham Street	5LR10546	03	10	house	southwest	5/29/2002	
205 Buckingham Street	5LR10121	07	04	house	northeast	8/15/2002	
205 Buckingham Street	5LR10121	07	05	house	southeast	8/15/2002	
209 Buckingham Street	5LR9706	07	02	house	southeast	8/15/2002	
209 Buckingham Street	5LR9706	07	03	house	south	8/15/2002	
213 Buckingham Street	5LR10547	07	01	house	south	8/15/2002	
213 Buckingham Street	5LR10547	08	21	house	southwest	8/15/2002	
213 Buckingham Street	5LR10547	08	22	garage	south	8/15/2002	
213 Buckingham Street	5LR10547	08	23	house	north	8/15/2002	
213 Buckingham Street	5LR10547	08	24	house	northeast	8/15/2002	
217 Buckingham Street	5LR10548	08	17	shed	east	8/15/2002	
217 Buckingham Street	5LR10548	08	18	house	southwest	8/15/2002	
217 Buckingham Street	5LR10548	08	19	house	northwest	8/15/2002	
217 Buckingham Street	5LR10548	08	20	house	south	8/15/2002	
219 Buckingham Street	5LR10549	08	13	shed	southeast	8/15/2002	
219 Buckingham Street	5LR10549	08	14	house	northwest	8/15/2002	
219 Buckingham Street	5LR10549	08	15	house	northeast	8/15/2002	
219 Buckingham Street	5LR10549	08	16	house	southwest	8/15/2002	
120 First Street	5LR9735	01	19	house	northwest	5/28/2002	
120 First Street	5LR9735	01	20	barn	southwest	5/28/2002	
120 First Street	5LR9735	01	21	barn	northwest	5/28/2002	
120 First Street	5LR9735	01	22	house	northeast	5/28/2002	
120 First Street	5LR9735	01	23	house	east	5/28/2002	
124 First Street	5LR9734	01	15	garage	southwest	5/28/2002	
124 First Street	5LR9734	01	16	garage	northeast	5/28/2002	
124 First Street	5LR9734	01	17	house	west	5/28/2002	
124 First Street	5LR9734	01	18	house	southeast	5/28/2002	
128 First Street	5LR9733	01	10	garage	southeast	5/28/2002	
128 First Street	5LR9733	01	11	garage	northwest	5/28/2002	
128 First Street	5LR9733	01	12	house	northwest	5/28/2002	
128 First Street	5LR9733	01	13	house	southwest	5/28/2002	
128 First Street	5LR9733	01	14	house	southeast	5/28/2002	
132 First Street	5LR10550	01	01	house	west	5/28/2002	
132 First Street	5LR10550	01	02	house	northeast	5/28/2002	
132 First Street	5LR10550	01	03	house	southeast	5/28/2002	
132 First Street	5LR10550	02	34	garage	southwest	5/28/2002	

Photographic Log by Address							(continued)
Address	Site Num	Roll	Frame	Structure	View to	Date	
132 First Street	5LR10550	02	35	shed	northeast	5/28/2002	
132 First Street	5LR10550	02	36	garage	northeast	5/28/2002	
134 First Street	5LR10551	01	04	garage	northwest	5/28/2002	
134 First Street	5LR10551	01	05	garage	northeast	5/28/2002	
134 First Street	5LR10551	01	06	garage	southeast	5/28/2002	
134 First Street	5LR10551	01	07	house	southeast	5/28/2002	
134 First Street	5LR10551	01	08	house	southwest	5/28/2002	
134 First Street	5LR10551	01	09	house	northeast	5/28/2002	
144 First Street	5LR10552	02	31	house	west	5/28/2002	
144 First Street	5LR10552	02	32	house	southwest	5/28/2002	
144 First Street	5LR10552	02	33	house	southeast	5/28/2002	
200 First Street	5LR10553	02	24	house	southwest	5/29/2002	
200 First Street	5LR10553	02	29	house	northwest	5/29/2002	
200 First Street	5LR10553	02	30	house	northeast	5/29/2002	
204 First Street	5LR9732	02	25	house	southwest	5/29/2002	
204 First Street	5LR9732	02	26	house	northwest	5/29/2002	
204 First Street	5LR9732	02	27	house	southeast	5/29/2002	
204 First Street	5LR9732	02	28	house	northeast	5/29/2002	
206 First Street	5LR10554	02	19	house	southeast	5/29/2002	
206 First Street	5LR10554	02	20	shed	northeast	5/29/2002	
206 First Street	5LR10554	02	21	shed	northwest	5/29/2002	
206 First Street	5LR10554	02	22	house	west	5/29/2002	
206 First Street	5LR10554	02	23	house	northeast	5/29/2002	
208 First Street	5LR9731	02	16	house	southwest	5/29/2002	
208 First Street	5LR9731	02	17	house	northwest	5/29/2002	
208 First Street	5LR9731	02	18	house	southeast	5/29/2002	
216 First Street	5LR9730	02	14	house	west	5/29/2003	
216 First Street	5LR9730	02	15	house	southeast	5/29/2003	
220 First Street	5LR9729	02	09	mobile home	southeast	5/29/2002	
220 First Street	5LR9729	02	10	mobile home	northwest	5/29/2002	
220 First Street	5LR9729	02	11	house	west	5/29/2002	
220 First Street	5LR9729	02	12	house	northeast	5/29/2002	
220 First Street	5LR9729	02	13	house	southeast	5/29/2002	
224 First Street	5LR9728	03	33	house	southwest	5/29/2002	
224 First Street	5LR9728	03	34	house	southeast	5/29/2002	
224 First Street	5LR9728	03	35	house	southeast	5/29/2002	
224 First Street	5LR9728	03	36	house	northeast	5/29/2002	
228 First Street	5LR10555	03	25	shed	southwest	5/29/2002	
228 First Street	5LR10555	03	30	house	southeast	5/29/2002	
228 First Street	5LR10555	03	31	house	southwest	5/29/2002	
228 First Street	5LR10555	03	32	house	northeast	5/29/2002	
300 First Street	5LR10556	03	27	apartment building	northeast	5/29/2002	
300 First Street	5LR10556	03	28	apartment building	southwest	5/29/2002	
300 First Street	5LR10556	03	29	apartment building	southeast	5/29/2002	
100 E Lincoln Avenue	5LR1545	01	24	open shed	southeast	5/28/2002	
100 E Lincoln Avenue	5LR1545	01	25	metal shed	southeast	5/28/2002	
100 E Lincoln Avenue	5LR1545	01	26	privy	south	5/28/2002	
100 E Lincoln Avenue	5LR1545	01	27	shed	northeast	5/28/2002	
100 E Lincoln Avenue	5LR1545	01	28	garage	northwest	5/28/2002	
100 E Lincoln Avenue	5LR1545	01	29	garage	northwest	5/28/2002	
100 E Lincoln Avenue	5LR1545	01	30	shed (left) and garage (right)	southwest	5/28/2002	
100 E Lincoln Avenue	5LR1545	01	31	garage	southeast	5/28/2002	
100 E Lincoln Avenue	5LR1545	01	32	garage	northeast	5/28/2002	
100 E Lincoln Avenue	5LR1545	01	33	house	northeast	5/28/2002	
100 E Lincoln Avenue	5LR1545	01	34	covered patio (house in background)	northeast	5/28/2002	
100 E Lincoln Avenue	5LR1545	01	35	house	north	5/28/2002	

Photographic Log by Address							(continued)
Address	Site Num	Roll	Frame	Structure	View to	Date	
100 E Lincoln Avenue	5LR1545	01	36	house	southeast	5/28/2002	
108 Lincoln Avenue	5LR9737	10	15	garage	northeast	11/5/2002	
108 Lincoln Avenue	5LR9737	10	16	garage	southeast	11/5/2002	
108 Lincoln Avenue	5LR9737	10	17	house	southwest	11/5/2002	
108 Lincoln Avenue	5LR9737	10	18	house	northwest	11/5/2002	
112 Lincoln Avenue	5LR9738	10	12	house	south	11/5/2002	
112 Lincoln Avenue	5LR9738	10	13	garage	northeast	11/5/2002	
112 Lincoln Avenue	5LR9738	10	14	house	northwest	11/5/2002	
116 Lincoln Avenue	5LR9739	10	06	oven	east	11/5/2002	
116 Lincoln Avenue	5LR9739	10	07	coal shed	northeast	11/5/2002	
116 Lincoln Avenue	5LR9739	10	08	garage/shed	northwest	11/5/2002	
116 Lincoln Avenue	5LR9739	10	09	shed/summer kitchen	southwest	11/5/2002	
116 Lincoln Avenue	5LR9739	10	10	house	southwest	11/5/2002	
116 Lincoln Avenue	5LR9739	10	11	house	northwest	11/5/2002	
122 Lincoln Avenue	5LR10557	10	04	house	northwest	11/5/2002	
122 Lincoln Avenue	5LR10557	10	05	house	north	11/5/2002	
200 Lincoln Avenue	5LR9740	16	29	garage	north	1/16/2003	
200 Lincoln Avenue	5LR9740	16	30	house	northeast	1/16/2003	
200 Lincoln Avenue	5LR9740	16	31	house	north	1/16/2003	
204 Lincoln Avenue	5LR9741	16	25	camper	northwest	1/16/2003	
204 Lincoln Avenue	5LR9741	16	26	shed	northwest	1/16/2003	
204 Lincoln Avenue	5LR9741	16	27	house	southwest	1/16/2003	
204 Lincoln Avenue	5LR9741	16	28	house	northwest	1/16/2003	
208 Lincoln Avenue	5LR9742	16	21	shed	northeast	1/16/2003	
208 Lincoln Avenue	5LR9742	16	22	house	southeast	1/16/2003	
208 Lincoln Avenue	5LR9742	16	23	house	northwest	1/16/2003	
208 Lincoln Avenue	5LR9742	16	24	house	northeast	1/16/2003	
212 Lincoln Avenue	5LR9743	16	18	garage	northwest	1/16/2003	
212 Lincoln Avenue	5LR9743	16	19	house	southeast	1/16/2003	
212 Lincoln Avenue	5LR9743	16	20	house	northeast	1/16/2003	
216 Lincoln Avenue	5LR9744	16	14	garage	southwest	1/16/2003	
216 Lincoln Avenue	5LR9744	16	15	garage	north	1/16/2003	
216 Lincoln Avenue	5LR9744	16	16	house	south	1/16/2003	
216 Lincoln Avenue	5LR9744	16	17	house	northeast	1/16/2003	
220 Lincoln Avenue	5LR10558	16	11	house	southeast	1/16/2003	
220 Lincoln Avenue	5LR10558	16	12	garage	southwest	1/16/2003	
220 Lincoln Avenue	5LR10558	16	13	house	northeast	1/16/2003	
300 Lincoln Avenue	5LR9745	16	08	garage and house	southeast	1/16/2003	
300 Lincoln Avenue	5LR9745	16	09	garage	northeast	1/16/2003	
300 Lincoln Avenue	5LR9745	16	10	house	northeast	1/16/2003	
304 Lincoln Avenue	5LR10559	16	03	house	southwest	1/16/2003	
304 Lincoln Avenue	5LR10559	16	04	shed 1	northeast	1/16/2003	
304 Lincoln Avenue	5LR10559	16	05	shed 2	southeast	1/16/2003	
304 Lincoln Avenue	5LR10559	16	06	garage	northeast	1/16/2003	
304 Lincoln Avenue	5LR10559	16	07	house	northeast	1/16/2003	
713 Lindenmeier Road	5LR10634	15	22	cistern	south	1/7/2003	
713 Lindenmeier Road	5LR10634	15	23	garage and shed	northwest	1/7/2003	
713 Lindenmeier Road	5LR10634	15	24	house	northeast	1/7/2003	
713 Lindenmeier Road	5LR10634	15	25	house	southwest	1/7/2003	
717 Lindenmeier Road	5LR10635	15	19	house	northwest	1/7/2003	
717 Lindenmeier Road	5LR10635	15	20	house	east	1/7/2003	
717 Lindenmeier Road	5LR10635	15	21	house	southwest	1/7/2003	
729 Lindenmeier Road	5LR10636	15	16	shed	northwest	1/7/2003	
729 Lindenmeier Road	5LR10636	15	17	house	northeast	1/7/2003	
729 Lindenmeier Road	5LR10636	15	18	house	northwest	1/7/2003	
737 Lindenmeier Road	5LR10637	15	13	privy and chicken coop	south	1/7/2003	

Photographic Log by Address							(continued)
Address	Site Num	Roll	Frame	Structure	View to	Date	
737 Lindenmeier Road	5LR10637	15	14	summer kitchen/garage	west	1/7/2003	
737 Lindenmeier Road	5LR10637	15	15	shed	northwest	1/7/2003	
737 Lindenmeier Road	5LR10637	17	28	house	northwest	1/30/2003	
741 Lindenmeier Road	5LR10638	15	08	house	east	1/7/2003	
741 Lindenmeier Road	5LR10638	15	09	privy	southwest	1/7/2003	
741 Lindenmeier Road	5LR10638	15	10	guest house	west	1/7/2003	
741 Lindenmeier Road	5LR10638	15	11	shed	northwest	1/7/2003	
741 Lindenmeier Road	5LR10638	15	12	house	northwest	1/7/2003	
805 Lindenmeier Road	5LR9679	15	04	small shed	northwest	1/7/2003	
805 Lindenmeier Road	5LR9679	15	05	coal house	northwest	1/7/2003	
805 Lindenmeier Road	5LR9679	15	06	garage/shed	southwest	1/7/2003	
805 Lindenmeier Road	5LR9679	15	07	house	southwest	1/7/2003	
932 Main Street	5LR10640	19	02	house	southeast	3/12/2003	
932 Main Street	5LR10640	19	03	house	northwest	3/12/2003	
932 Main Street	5LR10640	21	23	house	northwest	7/1/2002	
938 Main Street	5LR10641	18	35	house	southwest	1/30/2003	
938 Main Street	5LR10641	18	36	house	northeast	1/30/2003	
1017 Main Street	5LR10642	16	32	house	southeast	1/10/2003	
1017 Main Street	5LR10642	16	33	shed and shop	southeast	1/10/2003	
1017 Main Street	5LR10642	16	34	guesthouse	southwest	1/10/2003	
1023-25 Main Street	5LR10639	15	00	playhouse 1	southeast	1/7/2003	
1023-25 Main Street	5LR10639	15	01	house	southeast	1/7/2003	
1023-25 Main Street	5LR10639	15	02	house	northeast	1/7/2003	
1023-25 Main Street	5LR10639	15	03	modular	southwest	1/7/2003	
1023-25 Main Street	5LR10639	16	35	playhouse 2	southwest	1/7/2003	
1023-25 Main Street	5LR10639	16	36	shed	southeast	1/7/2003	
724 Martinez Street	5LR10643	19	34	house	southeast	3/12/2003	
724 Martinez Street	5LR10643	19	35	shed	northwest	3/12/2003	
724 Martinez Street	5LR10643	19	36	house	northwest	3/12/2003	
724 Martinez Street	5LR10643	21	35	house	northeast	7/1/2002	
724 Martinez Street	5LR10643	21	36	house	northwest	7/1/2002	
725 Martinez Street	5LR10644	19	31	shed	southwest	3/12/2003	
725 Martinez Street	5LR10644	19	32	house	southeast	3/12/2003	
725 Martinez Street	5LR10644	19	33	house	northwest	3/12/2003	
725 Martinez Street	5LR10644	21	34	house	northwest	7/1/2002	
728 Martinez Street	5LR9690	19	27	shed	northeast	3/12/2003	
728 Martinez Street	5LR9690	19	28	house	northeast	3/12/2003	
728 Martinez Street	5LR9690	19	29	garage	southeast	3/12/2003	
728 Martinez Street	5LR9690	19	30	house	northwest	3/12/2003	
728 Martinez Street	5LR9690	21	33	house	northeast	7/1/2002	
728 Martinez Street	5LR9690	21	33	house	northeast	7/1/2002	
732 Martinez Street	5LR10645	19	23	house	southeast	3/12/2003	
732 Martinez Street	5LR10645	21	31	house	east	7/1/2002	
733 Martinez Street	5LR10646	19	24	shed	northwest	3/12/2003	
733 Martinez Street	5LR10646	19	25	studio	northwest	3/12/2003	
733 Martinez Street	5LR10646	19	26	garage (left) and house (right)	northwest	3/12/2003	
733 Martinez Street	5LR10646	21	32	house	northwest	7/1/2002	
736 Martinez Street	5LR10647	19	11	shed	northwest	3/12/2003	
736 Martinez Street	5LR10647	19	19	house	east	3/12/2003	
736 Martinez Street	5LR10647	19	20	shed (left) and garage (right)	east	3/12/2003	
736 Martinez Street	5LR10647	19	21	garage	southeast	3/12/2003	
736 Martinez Street	5LR10647	19	22	house	northwest	3/12/2003	
736 Martinez Street	5LR10647	21	30	house	east	7/1/2002	
740 Martinez Street	5LR10648	19	10	house	west	3/12/2003	
740 Martinez Street	5LR10648	19	15	shed	east	3/12/2003	
740 Martinez Street	5LR10648	19	16	house	southeast	3/12/2003	

Photographic Log by Address							(continued)
Address	Site Num	Roll	Frame	Structure	View to	Date	
740 Martinez street	5LR10648	21	28	house	southeast	7/1/2002	
741 Martinez Street	5LR9694	19	17	house	southeast	3/12/2003	
741 Martinez Street	5LR9694	19	18	house	northwest	3/12/2003	
741 Martinez street	5LR9694	21	29	house	northwest	7/1/2002	
744 Martinez Street	5LR10649	19	09	shed 2	northwest	3/12/2003	
744 Martinez Street	5LR10649	19	13	house	northeast	3/12/2003	
744 Martinez Street	5LR10649	19	14	shed 1	east	3/12/2003	
744 Martinez Street	5LR10649	21	27	house	northeast	7/1/2002	
745 Martinez Street	5LR10650	19	04	shed	northwest	3/12/2003	
745 Martinez Street	5LR10650	21	24	shed	northwest	7/1/2002	
748 Martinez Street	5LR10651	19	12	house	northeast	3/12/2003	
748 Martinez Street	5LR10651	21	26	house	southeast	7/1/2002	
749 Martinez Street	5LR10652	19	05	shed	southwest	3/12/2003	
749 Martinez Street	5LR10652	19	06	adobe garage	northwest	3/12/2003	
749 Martinez Street	5LR10652	19	07	house	northeast	3/12/2003	
749 Martinez Street	5LR10652	19	08	house	southwest	3/12/2003	
749 Martinez Street	5LR10652	21	25	house	southwest	7/1/2002	
800 Martinez Street	5LR10653	20	16	shed 2 (left) and trailer (right)	northeast	3/12/2003	
800 Martinez Street	5LR10653	20	17	shed 1	northwest	3/12/2003	
800 Martinez Street	5LR10653	20	19	house	southwest	3/12/2003	
800 Martinez Street	5LR10653	20	20	house	northwest	3/12/2003	
804 Martinez Street	5LR10654	20	18	shed	southwest	3/12/2003	
804 Martinez Street	5LR10654	20	23	house	northeast	3/12/2003	
808 Martinez Street	5LR10655	20	24	house	northeast	3/12/2003	
809 Martinez Street	5LR10656	20	21	shed	west	3/12/2003	
809 Martinez Street	5LR10656	20	22	house	northwest	3/12/2003	
812 Martinez Street	5LR10668	19	01	house (DAMAGED NEGATIVE - DIGITAL PRINT)	northeast	3/12/2003	
813 Martinez Street	5LR10669	19	00	house (DAMAGED NEGATIVE - DIGITAL PRINT)	southwest	3/12/2003	
400 Ninth Street	5LR10583	10	00	house	southeast	11/26/2002	
400 Ninth Street	5LR10583	10	01	house	northwest	11/26/2002	
400 Ninth Street	5LR10583	10	02	sheds 1, 2, and 3 (left to right)	north	11/26/2002	
400 Ninth Street	5LR10583	10	03	house	northeast	11/26/2002	
404 Ninth Street	5LR10584	11	34	shed	southwest	11/26/2002	
404 Ninth Street	5LR10584	11	35	house	west	11/26/2002	
404 Ninth Street	5LR10584	11	36	house	east	11/26/2002	
408 Ninth Street	5LR10585	11	31	shed complex	north	11/26/2002	
408 Ninth Street	5LR10585	11	32	house	west	11/26/2002	
408 Ninth Street	5LR10585	11	33	house	east	11/26/2002	
416 Ninth Street	5LR10586	11	27	shed	northeast	11/26/2002	
416 Ninth Street	5LR10586	11	28	shed	northwest	11/26/2002	
416 Ninth Street	5LR10586	11	29	house	west	11/26/2002	
416 Ninth Street	5LR10586	11	30	house	northeast	11/26/2002	
424 Ninth Street	5LR10587	11	24	shed	southeast	11/26/2002	
424 Ninth Street	5LR10587	11	25	house	northeast	11/26/2002	
424 Ninth Street	5LR10587	11	26	house	northeast	11/26/2002	
426 Ninth Street	5LR10588	11	22	guest house	northeast	11/26/2002	
426 Ninth Street	5LR10588	11	23	house	southeast	11/26/2002	
500 Ninth Street	5LR10589	11	18	shed complex	east	11/26/2002	
500 Ninth Street	5LR10589	11	19	house	northeast	11/26/2002	
500 Ninth Street	5LR10589	11	20	shed complex	northwest	11/26/2002	
500 Ninth Street	5LR10589	11	21	house	southeast	11/26/2002	
504 Ninth Street	5LR10590	11	11	shed 1	southeast	11/26/2002	
504 Ninth Street	5LR10590	11	12	shed 2	east	11/26/2002	
504 Ninth Street	5LR10590	11	13	garage	northwest	11/26/2002	
504 Ninth Street	5LR10590	11	14	privy	northeast	11/26/2002	
504 Ninth Street	5LR10590	11	15	shed 1	northwest	11/26/2002	

Photographic Log by Address							(continued)
Address	Site Num	Roll	Frame	Structure	View to	Date	
504 Ninth Street	5LR10590	11	16	house	northwest	11/26/2002	
504 Ninth Street	5LR10590	11	17	house	southeast	11/26/2002	
508 Ninth Street	5LR10649	11	04	garage	south	12/3/2002	
508 Ninth Street	5LR10591	11	08	house	northwest	12/3/2002	
508 Ninth Street	5LR10591	11	09	garage	northeast	12/3/2002	
508 Ninth Street	5LR10591	11	10	house	northeast	12/3/2002	
512 Ninth Street	5LR10592	11	03	house	northwest	12/3/2002	
512 Ninth Street	5LR10592	11	05	shed 2	northwest	12/3/2002	
512 Ninth Street	5LR10592	11	06	shed 1	northwest	12/3/2002	
512 Ninth Street	5LR10592	11	07	house	northwest	12/3/2002	
516 Ninth Street	5LR10593	11	00	shed 1	southwest	12/13/2003	
516 Ninth Street	5LR10593	11	01	cistern	northeast	12/13/2003	
516 Ninth Street	5LR10593	11	02	house	northeast	12/13/2003	
516 Ninth Street	5LR10593	12	35	house	northwest	12/13/2002	
516 Ninth Street	5LR10593	12	36	shed 2	southwest	12/13/2002	
520 Ninth Street	5LR10594	12	29	shed 3	northwest	12/3/2002	
520 Ninth Street	5LR10594	12	30	garage	southwest	12/3/2002	
520 Ninth Street	5LR10594	12	31	shed 2	southeast	12/3/2002	
520 Ninth Street	5LR10594	12	32	shed 1	northwest	12/3/2002	
520 Ninth Street	5LR10594	12	33	house	northwest	12/3/2002	
520 Ninth Street	5LR10594	12	34	house	northeast	12/3/2002	
524 Ninth Street	5LR10595	12	27	house	northwest	12/3/2002	
524 Ninth Street	5LR10595	12	28	house	southeast	12/3/2002	
600 Ninth Street	5LR10595	12	25	church	southwest	12/3/2002	
600 Ninth Street	5LR10595	12	26	church	northeast	12/3/2002	
604 Ninth Street	5LR10597	12	23	house	northeast	12/3/2002	
604 Ninth Street	5LR10597	12	24	house and shed	west	12/3/2002	
608 Ninth Street	5LR10598	12	20	shed 2	northwest	12/3/2002	
608 Ninth Street	5LR10598	12	21	house and shed 1	west	12/3/2002	
608 Ninth Street	5LR10598	12	22	house	southeast	12/3/2002	
612 Ninth Street	5LR10599	12	15	shed	northwest	12/3/2002	
612 Ninth Street	5LR10599	12	16	garage	southeast	12/3/2002	
612 Ninth Street	5LR10599	12	17	wood shed	southwest	12/3/2002	
612 Ninth Street	5LR10599	12	18	house	southwest	12/3/2002	
612 Ninth Street	5LR10599	12	19	house	northeast	12/3/2002	
616 Ninth Street	5LR10600	12	11	shed	east	12/5/2002	
616 Ninth Street	5LR10600	12	12	shed	northwest	12/5/2002	
616 Ninth Street	5LR10600	12	13	house	west	12/5/2002	
616 Ninth Street	5LR10600	12	14	house	northeast	12/5/2002	
622 Ninth Street	5LR10601	12	07	garage	northeast	12/5/2002	
622 Ninth Street	5LR10601	12	08	shed	east	12/5/2002	
622 Ninth Street	5LR10601	12	09	house	west	12/5/2002	
622 Ninth Street	5LR10601	12	10	house	northeast	12/5/2002	
626 Ninth Street	5LR10602	12	03	guest house	northwest	12/5/2002	
626 Ninth Street	5LR10602	12	04	guest house	southeast	12/5/2002	
626 Ninth Street	5LR10602	12	05	house	southwest	12/5/2002	
626 Ninth Street	5LR10602	12	06	house	northeast	12/5/2002	
116 Second Street	5LR9717	06	32	house	northeast	6/18/2002	
116 Second Street	5LR9717	10	20	barn ruin	northwest	10/17/2002	
117 Second Street	5LR9727	06	33	garage	northeast	6/18/2002	
117 Second Street	5LR9727	06	34	house	west	6/18/2002	
117 Second Street	5LR9727	10	19	garage	east	10/17/2002	
120 Second Street	5LR9715	06	28	garage	west	6/18/2002	
120 Second Street	5LR9715	06	29	garage	southeast	6/18/2002	
120 Second Street	5LR9715	06	30	house	northwest	6/18/2002	
120 Second Street	5LR9715	06	31	house	east	6/18/2002	

Photographic Log by Address							(continued)
Address	Site Num	Roll	Frame	Structure	View to	Date	
121 Second Street	5LR9719	05	00	barn	southwest	6/18/2002	
121 Second Street	5LR9719	05	01	shed	northeast	6/18/2002	
121 Second Street	5LR9719	05	02	shed (left) and house (right)	northeast	6/18/2002	
121 Second Street	5LR9719	05	03	house	west	6/18/2002	
121 Second Street	5LR9719	06	35	barn	west	6/18/2002	
121 Second Street	5LR9719	06	36	barn	west	6/18/2002	
124 Second Street	5LR10560	06	26	house (left) and shed (right)	northwest	6/18/2002	
124 Second Street	5LR10560	06	27	house	northeast	6/18/2002	
125 Second Street	5LR10561	05	04	house, detail of basement bulkhead	east	6/18/2002	
125 Second Street	5LR10561	05	05	house	northeast	6/18/2002	
125 Second Street	5LR10561	05	06	house	southwest	6/18/2002	
125 Second Street	5LR10561	05	07	house	west	6/18/2002	
128 Second Street	5LR9714	06	23	house	east	6/18/2002	
128 Second Street	5LR9714	06	24	shed	southeast	6/18/2002	
128 Second Street	5LR9714	06	25	house	west	6/18/2002	
129 Second Street	5LR9720	05	8	house	northeast	6/18/2002	
129 Second Street	5LR9720	05	9	house	east	6/18/2002	
129 Second Street	5LR9720	05	10	house	northwest	6/18/2002	
129 Second Street	5LR9720	05	11	garage	southeast	6/18/2002	
129 Second Street	5LR9720	05	12	garage (left) and house (right)	southwest	6/18/2002	
132 Second Street	5LR9713	06	13	house	southeast	6/18/2002	
132 Second Street	5LR9713	06	14	cistern	southwest	6/18/2002	
132 Second Street	5LR9713	06	15	house	northwest	6/18/2002	
132 Second Street	5LR9713	06	16	shed	southwest	6/18/2002	
132 Second Street	5LR9713	06	17	shed	east	6/18/2002	
132 Second Street	5LR9713	06	18	privy	southwest	6/18/2002	
132 Second Street	5LR9713	06	19	privy	southeast	6/18/2002	
132 Second Street	5LR9713	06	20	house	northwest	6/18/2002	
132 Second Street	5LR9713	06	21	house	northeast	6/18/2002	
132 Second Street	5LR9713	06	22	house	northeast	6/18/2002	
133 Second Street	5LR9721	05	13	privy	southeast	6/18/2002	
133 Second Street	5LR9721	05	14	privy	west	6/18/2002	
133 Second Street	5LR9721	05	15	privy (left) and barn (right)	northwest	6/18/2002	
133 Second Street	5LR9721	05	16	barn	southeast	6/18/2002	
133 Second Street	5LR9721	05	17	barn	southeast	6/18/2002	
133 Second Street	5LR9721	05	18	house	east	6/18/2002	
133 Second Street	5LR9721	05	19	house	northeast	6/18/2002	
133 Second Street	5LR9721	05	20	house	southwest	6/18/2002	
133 Second Street	5LR9721	05	21	house	northwest	6/18/2002	
136 Second Street	5LR10562	06	09	house	southeast	7/29/2002	
136 Second Street	5LR10562	06	10	shed	northeast	7/29/2002	
136 Second Street	5LR10562	06	11	house	west	7/29/2002	
136 Second Street	5LR10562	06	12	house	northeast	7/29/2002	
137 Second Street	5LR9722	05	22	garage	northeast	6/11/2002	
137 Second Street	5LR9722	05	23	garage	southwest	6/11/2002	
137 Second Street	5LR9722	05	24	house	northeast	6/11/2002	
137 Second Street	5LR9722	05	25	house	southwest	6/11/2002	
140 Second Street	5LR9712	06	03	shed	northeast	7/29/2002	
140 Second Street	5LR9712	06	04	garage	southwest	7/29/2002	
140 Second Street	5LR9712	06	05	garage	southeast	7/29/2002	
140 Second Street	5LR9712	06	06	house	northwest	7/29/2002	
140 Second Street	5LR9712	06	07	house	southeast	7/29/2002	
140 Second Street	5LR9712	06	08	house	northeast	7/29/2002	
141 Second Street	5LR9723	05	26	shed 2	northeast	6/11/2002	
141 Second Street	5LR9723	05	27	shed 2	northwest	6/11/2002	
141 Second Street	5LR9723	05	28	shed 1	northeast	6/11/2002	

Photographic Log by Address							(continued)
Address	Site Num	Roll	Frame	Structure	View to	Date	
141 Second Street	5LR9723	05	29	shed 1	northwest	6/11/2002	
141 Second Street	5LR9723	05	30	house	northeast	6/11/2002	
141 Second Street	5LR9723	05	31	house	northwest	6/11/2002	
141 Second Street	5LR9723	05	32	house	southwest	6/11/2002	
144 Second Street	5LR9711	06	00	house	northwest	7/29/2002	
144 Second Street	5LR9711	06	01	house	southeast	7/29/2002	
144 Second Street	5LR9711	06	02	house	northeast	7/29/2002	
145 Second Street	5LR10563	04	00	house	west	6/11/2002	
145 Second Street	5LR10563	04	01	house	southwest	6/11/2002	
145 Second Street	5LR10563	04	02	house	northwest	6/11/2002	
145 Second Street	5LR10563	05	33	house	northwest	6/11/2002	
145 Second Street	5LR10563	05	34	garage	southeast	6/11/2002	
145 Second Street	5LR10563	05	35	garage	northwest	6/11/2002	
145 Second Street	5LR10563	05	36	house	northeast	6/11/2002	
200 Second Street	5LR9710	07	34	house	northwest	7/29/2002	
200 Second Street	5LR9710	07	35	garage	northeast	7/29/2002	
200 Second Street	5LR9710	07	36	house	northeast	7/29/2002	
201 Second Street	5LR10564	04	03	shed	southwest	6/11/2002	
201 Second Street	5LR10564	04	04	garage	northeast	6/11/2002	
201 Second Street	5LR10564	04	05	garage	northwest	6/11/2002	
201 Second Street	5LR10564	04	06	house	east	6/11/2002	
201 Second Street	5LR10564	04	07	house	southwest	6/11/2002	
201 Second Street	5LR10564	04	08	house	northwest	6/11/2002	
201 Second Street	5LR10564	04	09	house	north	6/11/2002	
204 Second Street	5LR9709	07	31	shed	southeast	7/29/2002	
204 Second Street	5LR9709	07	32	house	southwest	7/29/2002	
204 Second Street	5LR9709	07	33	house	east	7/29/2002	
205 Second Street	5LR10565	04	10	shed northwest of house	northwest	6/11/2003	
205 Second Street	5LR10565	04	11	shed west of house	southwest	6/11/2003	
205 Second Street	5LR10565	04	12	shed west of house	northwest	6/11/2003	
205 Second Street	5LR10565	04	13	house	southeast	6/11/2003	
205 Second Street	5LR10565	04	14	house	northeast	6/11/2003	
205 Second Street	5LR10565	04	15	house	east	6/11/2003	
205 Second Street	5LR10565	04	16	house	west	6/11/2003	
208 Second Street	5LR9708	07	15	house	southeast	7/29/2002	
208 Second Street	5LR9708	07	16	garage	southeast	7/29/2002	
208 Second Street	5LR9708	07	17	garage	northwest	7/29/2002	
208 Second Street	5LR9708	07	18	house	northwest	7/29/2002	
208 Second Street	5LR9708	07	30	house	northeast	7/29/2002	
209 Second Street	5LR9724	04	17	house	northwest	6/11/2003	
209 Second Street	5LR9724	04	18	house	east	6/11/2003	
209 Second Street	5LR9724	04	19	house	southeast	6/11/2003	
209 Second Street	5LR9724	04	20	house	west	6/11/2003	
212 Second Street	5LR10566	07	28	house	west	7/29/2002	
212 Second Street	5LR10566	07	29	house	southeast	7/29/2002	
216 Second Street	5LR10567	07	27	house	southeast	7/29/2002	
217 Second Street	5LR9725	04	21	house	north	6/11/2003	
217 Second Street	5LR9725	04	22	house	southeast	6/11/2003	
217 Second Street	5LR9725	04	23	house	northeast	6/11/2003	
217 Second Street	5LR9725	04	24	house	southwest	6/11/2003	
220 Second Street	5LR10568	07	23	house	northwest	7/29/2002	
220 Second Street	5LR10568	07	24	garage	southeast	7/29/2002	
220 Second Street	5LR10568	07	25	house	west	7/29/2002	
220 Second Street	5LR10568	07	26	house	northeast	7/29/2002	
221 Second Street	5LR10569	04	25	shed	northeast	6/11/2002	
221 Second Street	5LR10569	04	26	shed	northwest	6/11/2002	

Photographic Log by Address							(continued)
Address	Site Num	Roll	Frame	Structure	View to	Date	
221 Second Street	5LR10569	04	27	playhouse	southeast	6/11/2002	
221 Second Street	5LR10569	04	28	playhouse	northwest	6/11/2002	
221 Second Street	5LR10569	04	29	house	east	6/11/2002	
221 Second Street	5LR10569	04	30	house	southwest	6/11/2002	
224 Second Street	5LR10570	07	19	shed	northwest	7/29/2002	
224 Second Street	5LR10570	07	20	shed	southeast	7/29/2002	
224 Second Street	5LR10570	07	21	house	northwest	7/29/2002	
224 Second Street	5LR10570	07	22	house	northeast	7/29/2002	
225 Second Street	5LR10571	04	31	house	southwest	6/11/2002	
225 Second Street	5LR10571	04	32	shed	southeast	6/11/2002	
225 Second Street	5LR10571	04	33	shed	southwest	6/11/2002	
225 Second Street	5LR10571	04	34	shed	west	6/11/2002	
225 Second Street	5LR10571	04	35	house	east	6/11/2002	
225 Second Street	5LR10571	04	36	house	northwest	6/11/2002	
228 Second Street	5LR10572	07	09	garage	southeast	8/15/2002	
228 Second Street	5LR10572	07	10	garage	southwest	8/15/2002	
228 Second Street	5LR10572	07	11	house	northwest	8/15/2002	
228 Second Street	5LR10572	07	12	house	southwest	8/15/2002	
228 Second Street	5LR10572	07	13	house	southeast	8/15/2002	
228 Second Street	5LR10572	07	14	house	east	8/15/2002	
229 Second Street	5LR9726	03	00	house (left) and shed (right)	southeast	6/11/2002	
229 Second Street	5LR9726	03	01	shed	west	6/11/2002	
229 Second Street	5LR9726	03	02	house	northeast	6/11/2002	
229 Second Street	5LR9726	03	03	house	southwest	6/11/2002	
232 Second Street	5LR9707	07	06	house	northwest	8/15/2002	
232 Second Street	5LR9707	07	07	house	southeast	8/15/2002	
232 Second Street	5LR9707	07	08	house	northeast	8/15/2002	
235 Second Street	5LR10573	03	04	shed	northeast	6/11/2002	
235 Second Street	5LR10573	03	05	shed (left) and house (right)	northeast	6/11/2002	
235 Second Street	5LR10573	03	06	house	southwest	6/11/2002	
401 Tenth Street	5LR1501	14	09	garage	northwest	12/19/2002	
401 Tenth Street	5LR1501	14	10	garage	northeast	12/19/2002	
401 Tenth Street	5LR1501	14	11	house	northeast	12/19/2002	
401 Tenth Street	5LR1501	14	12	house	northwest	12/19/2002	
405 Tenth Street	5LR10603	14	13	house	east	12/19/2002	
405 Tenth Street	5LR10603	14	14	shed	northwest	12/19/2002	
405 Tenth Street	5LR10603	14	16	house	southwest	12/19/2002	
409 Tenth Street	5LR10604	14	15	garage and privy	northeast	12/19/2002	
409 Tenth Street	5LR10604	14	17	house	southwest	12/19/2002	
409 Tenth Street	5LR10604	14	18	garage	west	12/19/2002	
409 Tenth Street	5LR10604	14	19	house	northeast	12/19/2002	
409 Tenth Street	5LR10604	14	20	house	northwest	12/19/2002	
411 Tenth Street	5LR10605	14	21	shed	southwest	12/19/2002	
411 Tenth Street	5LR10605	14	22	Quonset hut bunkhouse	southeast	12/19/2002	
411 Tenth Street	5LR10605	14	23	Quonset hut bunkhouse	northwest	12/19/2002	
411 Tenth Street	5LR10605	14	24	house	northeast	12/19/2002	
411 Tenth Street	5LR10605	14	25	house	northwest	12/19/2002	
419 Tenth Street	5LR10606	14	26	shed	northwest	12/19/2002	
419 Tenth Street	5LR10606	14	27	house	east	12/19/2002	
419 Tenth Street	5LR10606	14	28	house	southwest	12/19/2002	
425 Tenth Street	5LR10122	14	29	garage/shed	southeast	12/19/2002	
425 Tenth Street	5LR10122	14	30	garage/shed	southwest	12/19/2002	
425 Tenth Street	5LR10122	14	31	house	northeast	12/19/2002	
425 Tenth Street	5LR10122	14	32	house	east	12/19/2002	
425 Tenth Street	5LR10122	14	33	house	southwest	12/19/2002	
425 Tenth Street	5LR10122	14	34	house	northwest	12/19/2002	

Photographic Log by Address							(continued)
Address	Site Num	Roll	Frame	Structure	View to	Date	
501 Tenth Street	5LR10607	13	00	house	northeast	12/19/2002	
501 Tenth Street	5LR10607	13	01	house	southwest	12/19/2002	
501 Tenth Street	5LR10607	14	35	garage	northwest	12/19/2002	
501 Tenth Street	5LR10607	14	36	shed	northeast	12/19/2002	
505 Tenth Street	5LR10608	13	02	shed 2	northeast	12/19/2002	
505 Tenth Street	5LR10608	13	03	shed 1	northeast	12/19/2002	
505 Tenth Street	5LR10608	13	04	house	southeast	12/19/2002	
505 Tenth Street	5LR10608	13	05	house	southwest	12/19/2002	
515 Tenth Street	5LR9684	13	06	house	northeast	12/19/2002	
515 Tenth Street	5LR9684	13	07	privy	northwest	12/19/2002	
515 Tenth Street	5LR9684	13	08	shed	northwest	12/19/2002	
515 Tenth Street	5LR9684	13	09	house	northwest	12/19/2002	
517 Tenth Street	5LR10609	13	10	house	northeast	12/19/2002	
517 Tenth Street	5LR10609	13	11	garage	northwest	12/19/2002	
517 Tenth Street	5LR10609	13	12	house	northwest	12/19/2002	
521 Tenth Street	5LR10610	13	13	shed	west	12/19/2002	
521 Tenth Street	5LR10610	13	14	garage	southeast	12/19/2002	
521 Tenth Street	5LR10610	13	15	garage	northeast	12/19/2002	
521 Tenth Street	5LR10610	13	16	house	northeast	12/19/2002	
521 Tenth Street	5LR10610	13	17	house	northeast	12/19/2002	
521 Tenth Street	5LR10610	13	18	house	northwest	12/19/2002	
525 Tenth Street	5LR10611	13	19	garage	northeast	12/5/2002	
525 Tenth Street	5LR10611	13	20	house	northeast	12/5/2002	
525 Tenth Street	5LR10611	13	21	house	southwest	12/5/2002	
601 Tenth Street	5LR10612	13	22	shed	northwest	12/5/2002	
601 Tenth Street	5LR10612	13	23	garage	northeast	12/5/2002	
601 Tenth Street	5LR10612	13	24	house	southeast	12/5/2002	
601 Tenth Street	5LR10612	13	25	house	northwest	12/5/2002	
605 Tenth Street	5LR10613	13	26	play house	west	12/5/2002	
605 Tenth Street	5LR10613	13	27	house	east	12/5/2002	
605 Tenth Street	5LR10613	13	28	house	northwest	12/5/2002	
607 Tenth Street	5LR10614	13	29	shed	southeast	12/5/2002	
607 Tenth Street	5LR10614	13	30	house	east	12/5/2002	
607 Tenth Street	5LR10614	13	31	house	northwest	12/5/2002	
609 Tenth Street	5LR10615	13	32	house	east	12/5/2002	
609 Tenth Street	5LR10615	13	33	house	west	12/5/2002	
611 Tenth Street	5LR10616	13	34	guest house	northwest	12/5/2002	
611 Tenth Street	5LR10616	13	35	house	east	12/5/2002	
611 Tenth Street	5LR10616	13	36	house	west	12/5/2002	
617 Tenth Street	5LR10617	12	00	shed	northwest	12/5/2002	
617 Tenth Street	5LR10617	12	01	house	east	12/5/2002	
617 Tenth Street	5LR10617	12	02	house	southwest	12/5/2002	
117 Third Street	5LR10574	10	24	garage	northeast	10/3/2002	
117 Third Street	5LR10574	10	25	shed	north	10/3/2002	
117 Third Street	5LR10574	10	26	house	northeast	10/3/2002	
117 Third Street	5LR10574	10	27	garage/apartment	northwest	10/3/2002	
117 Third Street	5LR10574	10	28	house	southwest	10/3/2002	
121 Third Street	5LR10575	10	29	house	southeast	10/3/2002	
121 Third Street	5LR10575	10	30	shed	northwest	10/3/2002	
121 Third Street	5LR10575	10	31	garage	southwest	10/3/2002	
121 Third Street	5LR10575	10	32	house	northwest	10/3/2002	
121 Third Street	5LR10575	10	33	house	southwest	10/3/2002	
125 Third Street	5LR9680	10	34	shed	northeast	10/3/2002	
125 Third Street	5LR9680	10	35	house and summer kitchen	northeast	10/3/2002	
125 Third Street	5LR9680	10	36	house	southwest	10/3/2002	
128 Third Street	5LR9746	10	21	shed	southeast	10/17/2002	

Photographic Log by Address							(continued)
Address	Site Num	Roll	Frame	Structure	View to	Date	
128 Third Street	5LR9746	10	22	house	southwest	10/17/2002	
128 Third Street	5LR9746	10	23	house	northeast	10/17/2002	
129 Third Street	5LR9747	09	01	house	northeast	10/3/2002	
129 Third Street	5LR9747	09	02	shed	northwest	10/3/2002	
129 Third Street	5LR9747	09	03	house	northeast	10/3/2002	
129 Third Street	5LR9747	09	04	house	northwest	10/3/2002	
133 Third Street	5LR10576	09	05	garage (though carport)	northwest	10/3/2002	
133 Third Street	5LR10576	09	06	shed	north	10/3/2002	
133 Third Street	5LR10576	09	07	garage	southeast	10/3/2002	
133 Third Street	5LR10576	09	08	house	northwest	10/3/2002	
137 Third Street	5LR9748	09	09	house	northeast	10/1/2002	
137 Third Street	5LR9748	09	10	coal shed	southwest	10/1/2002	
137 Third Street	5LR9748	09	11	garage	northwest	10/1/2002	
137 Third Street	5LR9748	09	12	house	southwest	10/1/2002	
141 Third Street	5LR10577	09	13	shed	southwest	10/1/2002	
141 Third Street	5LR10577	09	14	house	northwest	10/1/2002	
141 Third Street	5LR10577	09	15	house	southeast	10/1/2002	
145 Third Street	5LR10578	09	16	garage	southwest	10/1/2002	
145 Third Street	5LR10578	09	17	garage	northeast	10/1/2002	
145 Third Street	5LR10578	09	18	house	southeast	10/1/2002	
145 Third Street	5LR10578	09	19	house	southwest	10/1/2002	
201 Third Street	5LR9702	09	20	garage	north	10/1/2002	
201 Third Street	5LR9702	09	21	garage	northwest	10/1/2002	
201 Third Street	5LR9702	09	22	house	east	10/1/2002	
201 Third Street	5LR9702	09	23	house	northwest	10/1/2002	
205 Third Street	5LR9703	09	24	garage	northeast	10/1/2002	
205 Third Street	5LR9703	09	25	garage	northwest	10/1/2002	
205 Third Street	5LR9703	09	26	garage	northeast	10/1/2002	
205 Third Street	5LR9703	09	27	house	northwest	10/1/2002	
209 Third Street	5LR9696	09	28	garage	northwest	10/1/2002	
209 Third Street	5LR9696	09	29	garage	east	10/1/2002	
209 Third Street	5LR9696	09	30	bunkhouse/summer kitchen	east	10/1/2002	
209 Third Street	5LR9696	09	31	bunkhouse/summer kitchen	southwest	10/1/2002	
209 Third Street	5LR9696	09	32	house	northeast	10/1/2002	
209 Third Street	5LR9696	09	33	house	southwest	10/1/2002	
213 Third Street	5LR9704	09	34	shed	northwest	10/1/2002	
213 Third Street	5LR9704	09	35	house	east	10/1/2002	
213 Third Street	5LR9704	09	36	house	west	10/1/2002	
217 Third Street	5LR10579	08	01	house	northwest	8/16/2002	
217 Third Street	5LR10579	08	02	shed	northwest	8/16/2002	
217 Third Street	5LR10579	08	03	house	west	8/16/2002	
221/223 Third Street	5LR10580	08	04	sheds	southwest	8/16/2002	
221/223 Third Street	5LR10580	08	05	duplex	east	8/16/2002	
221/223 Third Street	5LR10580	08	06	duplex	southwest	8/16/2002	
229 Third Street	5LR9705	08	07	guest house	southwest	8/16/2002	
229 Third Street	5LR9705	08	08	house	east	8/16/2002	
229 Third Street	5LR9705	08	09	house	northwest	8/16/2002	
233 Third Street	5LR10582	08	10	shop	north	8/15/2002	
233 Third Street	5LR10582	08	11	house	northeast	8/15/2002	
233 Third Street	5LR10582	08	12	house	southwest	8/15/2002	
1010-20 Vine Drive	5LR10670	14	00	house	southwest	1/7/2003	
1010-20 Vine Drive	5LR10670	14	01	house	northwest	1/7/2003	
1010-20 Vine Drive	5LR10670	15	35	sheet metal shop	northwest	1/7/2003	
1010-20 Vine Drive	5LR10670	15	36	storage shed	northwest	1/7/2003	
1024 Vine Drive	5LR10671	15	32	garage	northeast	1/7/2003	
1024 Vine Drive	5LR10671	15	33	house	southwest	1/7/2003	

Photographic Log by Address							(continued)
<u>Address</u>	<u>Site Num</u>	<u>Roll</u>	<u>Frame</u>	<u>Structure</u>	<u>View to</u>	<u>Date</u>	
1024 Vine Drive	5LR10671	15	34	house	northeast	1/7/2003	
1030 Vine Drive	5LR10672	15	26	duplex	southwest	1/7/2003	
1030 Vine Drive	5LR10672	15	27	duplex	northeast	1/7/2003	
1030 Vine Drive	5LR10672	15	28	shed/cellar	southwest	1/7/2003	
1030 Vine Drive	5LR10672	15	29	garage	northwest	1/7/2003	
1030 Vine Drive	5LR10672	15	30	house	northeast	1/7/2003	
1030 Vine Drive	5LR10672	15	31	house	southwest	1/7/2003	