









LEGEND

-  EXISTING INTERSECTION
-  PROPOSED INTERSECTION
-  PROPOSED STREET
-  LAND USE BOUNDARIES
-  EXISTING POND
-  PROPOSED WATERWAY OR POND
-  PROPOSED WATER
-  PROPOSED SEWER

