



Community Development and
Neighborhood Services
281 North College Avenue
PO Box 580
Fort Collins, CO 80522
970.221.6750
970.224.6134 - fax
fcgov.com/currentplanning

April 26, 2010

Dear Resident:

On **Monday May 10, at 5:30 pm**, in Conference Room A-C, 281 N College Avenue, Fort Collins, Colorado, the City of Fort Collins Hearing Officer will conduct an **administrative public hearing** to consider a development proposal in your neighborhood. **A decision on the proposal will result from this public hearing.**

This is a request for an accessory structure with habitable space located on the rear of a lot at 128 North Sherwood Street. The property is located in the Neighborhood Conservation Medium Density (NCM) zone district. The accessory structure is existing and is currently used as a work shop. The proposal is to add a bathroom facility in the structure. The City's Land Use Code (LUC) defines "habitable space" as "any building with water and/or sewer service" in the NCM zone district (LUC, Section 4.8(D)(3)). In this case habitable space does not mean a dwelling unit. The proposed use is permitted in the NCM zone district subject to administrative review (LUC, Section 4.8(B)(2)(c)1).

The list of affected property owners for this public meeting is derived from official records of the Larimer County Assessor. Because of the lag time between occupancy and record keeping, or because of rental situations, a few affected property owners may have been missed. Please feel free to notify your neighbor of this pending meeting so all neighbors may have the opportunity to attend.

If you have any questions regarding this matter, please call our office at (970)221-6750.

Sincerely,

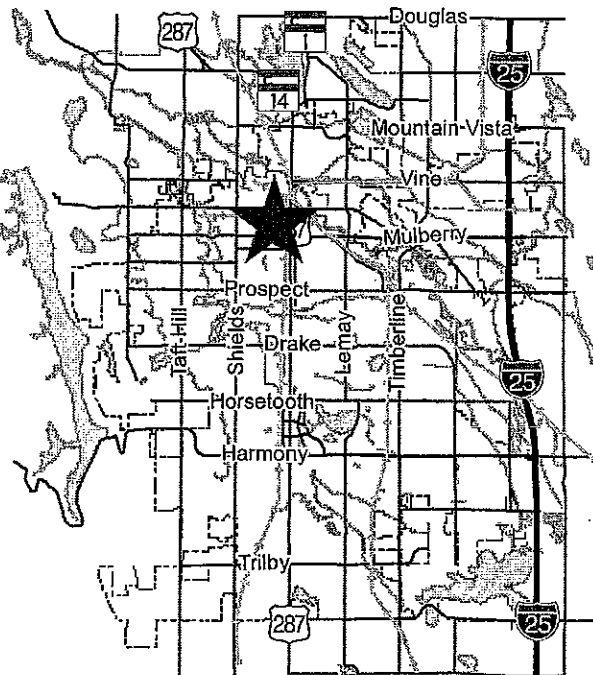
A handwritten signature in black ink, appearing to read "Emma McArdle", with a long horizontal flourish extending to the right.

Emma McArdle
City Planner

* The City of Fort Collins will make reasonable accommodations for access to City services, programs, and activities and will make special communication arrangements for persons with disabilities. Please call (970)221-6750 for assistance.

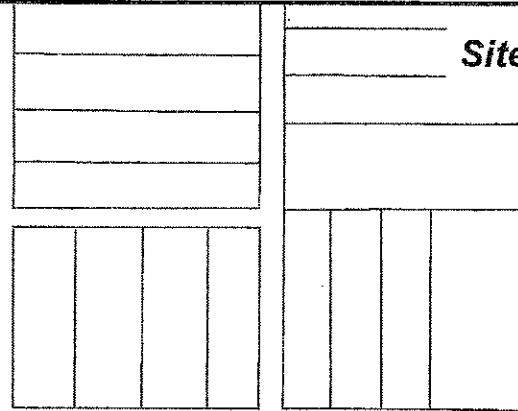
128 N. Sherwood Ave. - Accessory Building with Habitable Space, PDP

Vicinity Map

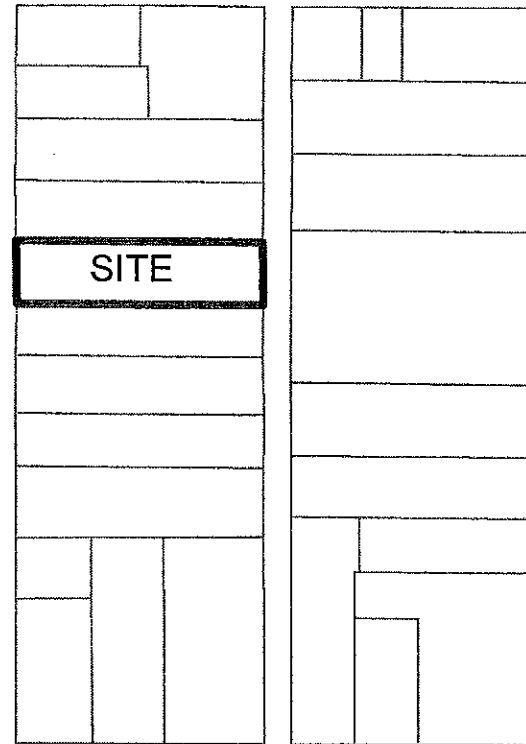


1 inch = 18,620 feet

Site Map



Laporte Ave

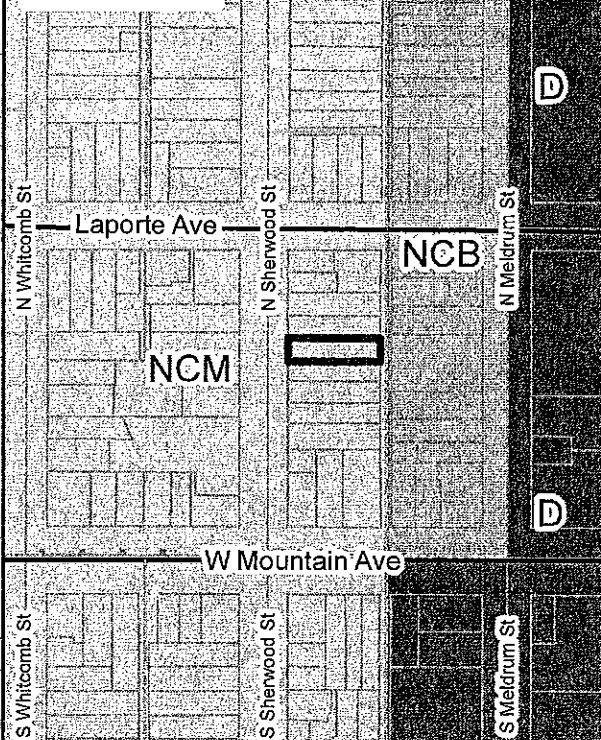


N Sherwood St

N Meldrum St

SITE

Zoning Map



1 inch = 400 feet

W Mountain Ave

S Sherwood St

S Meldrum St

1 inch = 150 feet

These map products and all underlying data are developed for use by the City of Fort Collins for its internal purposes only, and were not designed or intended for general use by members of the public. The City makes no representation or warranty as to its accuracy, timeliness, or completeness, and in particular, its accuracy in labeling or displaying dimensions, contours, property boundaries, or placement of location of any map features thereon. THE CITY OF FORT COLLINS MAKES NO WARRANTY OF MERCHANTABILITY OR WARRANTY FOR FITNESS OF USE FOR PARTICULAR PURPOSE, EXPRESSED OR IMPLIED, WITH RESPECT TO THESE MAP PRODUCTS OR THE UNDERLYING DATA. Any users of these map products, map applications, or data, accepts same AS IS, WITH ALL FAULTS, and assumes all responsibility of the use thereof, and further covenants and agrees to hold the City harmless from and against all damage, loss, or liability arising from any use of this map product, in consideration of the City's having made this information available. Independent verification of all data contained herein should be obtained by any users of these products, or underlying data. The City disclaims, and shall not be held liable for any and all damage, loss, or liability, whether direct, indirect, or consequential, which arises or may arise from these map products or the use thereof by any person or entity.

