

Conceptual Review Agenda

Schedule for 8/22/19
281 Conference Room A

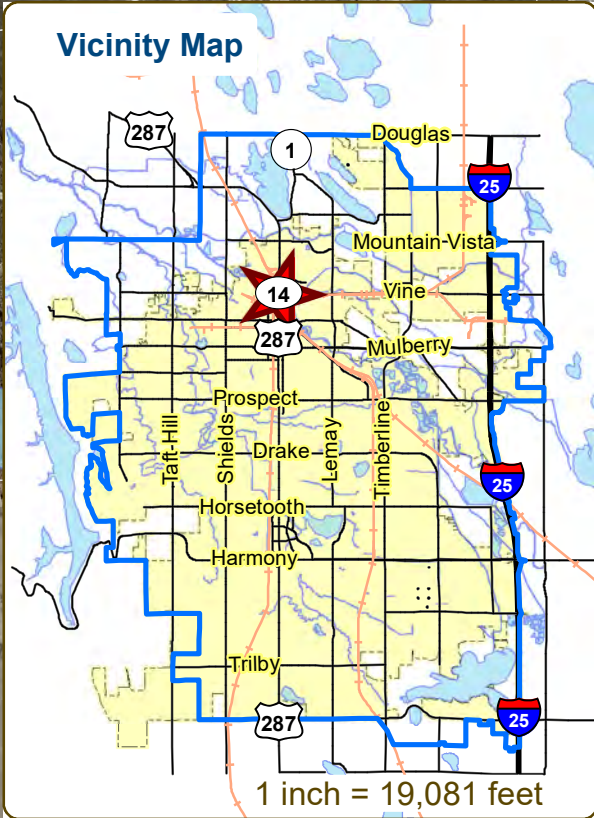
Thursday, August 22, 2019

Time	Project Name	Applicant Info	Project Description	
9:30	Innosphere P2 CDR190069	Mike Freeman 970-221-1301 mike@innosphere.org	This is a request to convert an existing farm house and accessory building to office spaces at 232 Vine Dr (parcel #9701300002). The proposal includes 28 off-street parking spaces. Access is taken from Jerome St. to the west. The property is within the Community Commercial - North College (CCN) zone district and is subject to Administrative (Type 1) Review.	Planner: Jason Holland Engineer: Marc Virata DRC: Tenae Beane
10:15	4450 Denrose Court CDR190070	Randell Johnson 303-710-1892 Randell.johnson@ infusionarchitects.com	This is a request to convert an existing building from a multi-sport training complex to a multi-tenant commercial office/flex industrial building with outdoor storage at 4450 Denrose Court (parcel #8715216001). A total of 59 off-street parking spaces are proposed. Access is taken from Denrose Court to the south. The property is within the General Commercial (CG) zone district and may be subject to the Addition of Permitted Use process upon further review by staff.	Planner: Kai Kleer Engineer: Spencer Smith DRC: Todd Sullivan
11:00	MOVED TO			
	AUGUST 29TH			
	AT 9:00 A.M.			

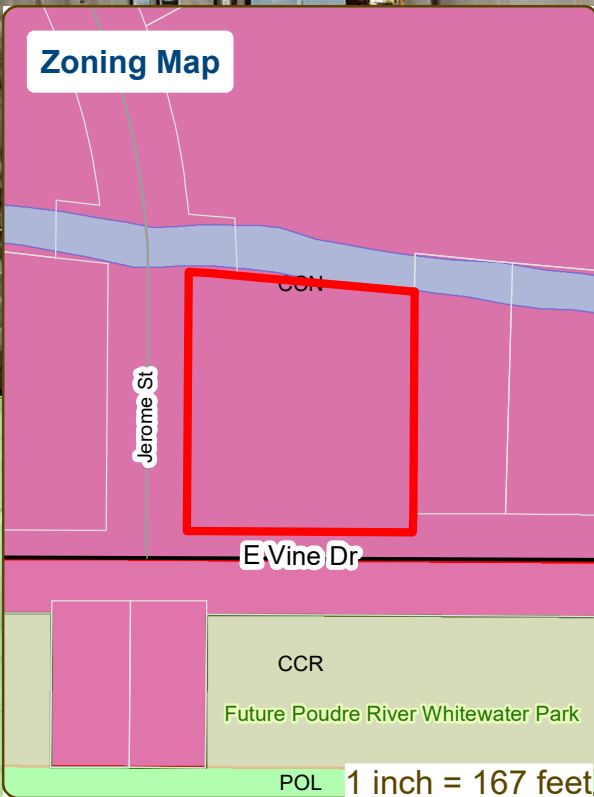
Innosphere P2 Office

Aerial Site Map

Vicinity Map



Zoning Map



These map products and all underlying data are developed for use by the City of Fort Collins for its internal purposes only, and were not designed or intended for general use by members of the public. The City makes no representation or warranty as to its accuracy, timeliness, or completeness, and in particular, its accuracy in labeling or displaying dimensions, contours, property boundaries, or placement of location of any map features thereon. THE CITY OF FORT COLLINS MAKES NO WARRANTY OF MERCHANTABILITY OR WARRANTY FOR FITNESS OF USE FOR PARTICULAR PURPOSE, EXPRESSED OR IMPLIED, WITH RESPECT TO THESE MAP PRODUCTS OR THE UNDERLYING DATA. Any users of these map products, map applications, or data, accepts same AS IS, WITH ALL FAULTS, and assumes all responsibility of the use thereof, and further covenants and agrees to hold the City harmless from and against all damage, loss, or liability arising from any use of this map product, in consideration of the City's having made this information available. Independent verification of all data contained herein should be obtained by any users of these products, or underlying data. The City disclaims, and shall not be held liable for any and all damage, loss, or liability, whether direct, indirect, or consequential, which arises or may arise from these map products or the use thereof by any person or entity.





CONCEPTUAL REVIEW: APPLICATION

General Information

All proposed development projects begin with Conceptual Review. Anyone with a development idea can schedule a Conceptual Review meeting to get feedback on prospective development ideas. At this stage, the development idea does not need to be finalized or professionally presented. However, a sketch plan and this application must be submitted to City Staff prior to the Conceptual Review meeting. The more information you are able to provide, the better feedback you are likely to get from the meeting. Please be aware that any information submitted may be considered a public record, available for review by anyone who requests it, including the media. The applicant acknowledges that they are acting with the owner's consent.

Conceptual Reviews are scheduled on three Thursday mornings per month on a "first come, first served" basis and are a free service. One 45 meeting is allocated per applicant and only three conceptual reviews are done each Thursday morning. A completed application must be submitted to reserve a Conceptual Review time slot. Complete applications and sketch plans must be submitted to City Staff on Thursday, no later than end of day, two weeks prior to the meeting date. Application materials must be e-mailed to currentplanning@fcgov.com. If you do not have access to e-mail, other accommodations can be made upon request.

At Conceptual Review, you will meet with Staff from a number of City departments, such as Community Development and Neighborhood Services (Zoning, Current Planning, and Development Review Engineering), Light and Power, Stormwater, Water/Waste Water, Advance Planning (Long Range Planning and Transportation Planning) and Poudre Fire Authority. Comments are offered by staff to assist you in preparing the detailed components of the project application. There is no approval or denial of development proposals associated with Conceptual Review. At the meeting you will be presented with a letter from staff, summarizing comments on your proposal.

BOLDED ITEMS ARE REQUIRED *The more info provided, the more detailed your comments from staff will be.*

Contact Name(s) and Role(s) (Please identify whether Consultant or Owner, etc) _____

Business Name (if applicable) _____

Your Mailing Address _____

Phone Number _____ Email Address _____

Site Address or Description (parcel # if no address) _____

Description of Proposal (attach additional sheets if necessary) _____

Proposed Use _____ Existing Use _____

Total Building Square Footage _____ S.F. Number of Stories _____ Lot Dimensions _____

Age of any Existing Structures _____

Info available on Larimer County's Website: http://www.co.larimer.co.us/assessor/query/search.cfm

If any structures are 50+ years old, good quality, color photos of all sides of the structure are required for conceptual.

Is your property in a Flood Plain? Yes No If yes, then at what risk is it? _____

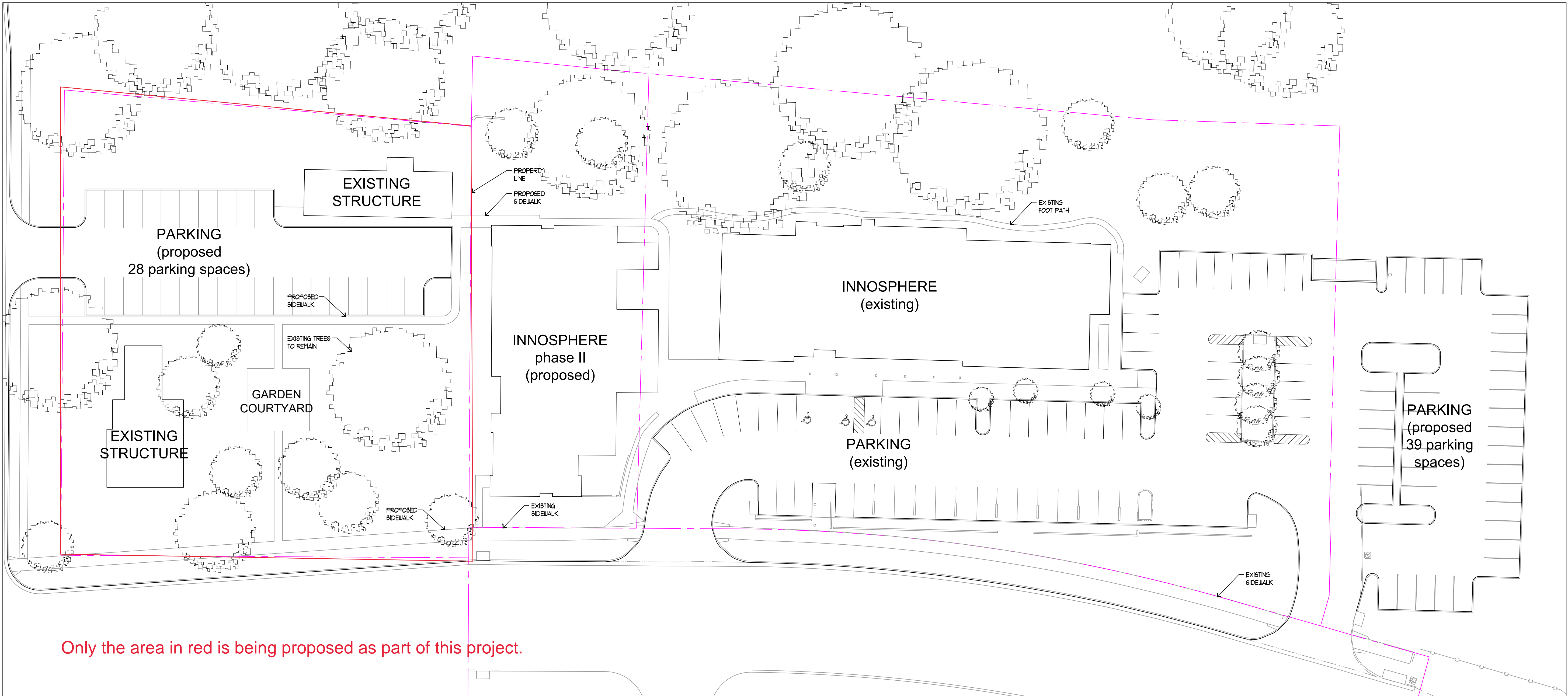
Info available on FC Maps: http://gisweb.fcgov.com/redirect/default.aspx?layerTheme=Floodplains.

Increase in Impervious Area _____ S.F.

(Approximate amount of additional building, pavement, or etc. that will cover existing bare ground to be added to the site)

Suggested items for the Sketch Plan:

Property location and boundaries, surrounding land uses, proposed use(s), existing and proposed improvements (buildings, landscaping, parking/drive areas, water treatment/detention, drainage), existing natural features (water bodies, wetlands, large trees, wildlife, canals, irrigation ditches), utility line locations (if known), photographs (helpful but not required). Things to consider when making a proposal: How does the site drain now? Will it change? If so, what will change?



1/SP1.0 site plan

SCALE: NOT TO SCALE

PROJECT:
the INNOSPHERE phase II
Fort Collins, Colorado

CLIENT:
INNOSPHERE
320 E. Vine Drive
Fort Collins, Colorado 80524

GENERAL CONTRACTOR:

NO.	DESCRIPTION	DATE
1	CONCEPT SUBMITTAL	1/11/2019

SHEET TITLE:
SITE PLAN

PROJECT NUMBER:
2019-103

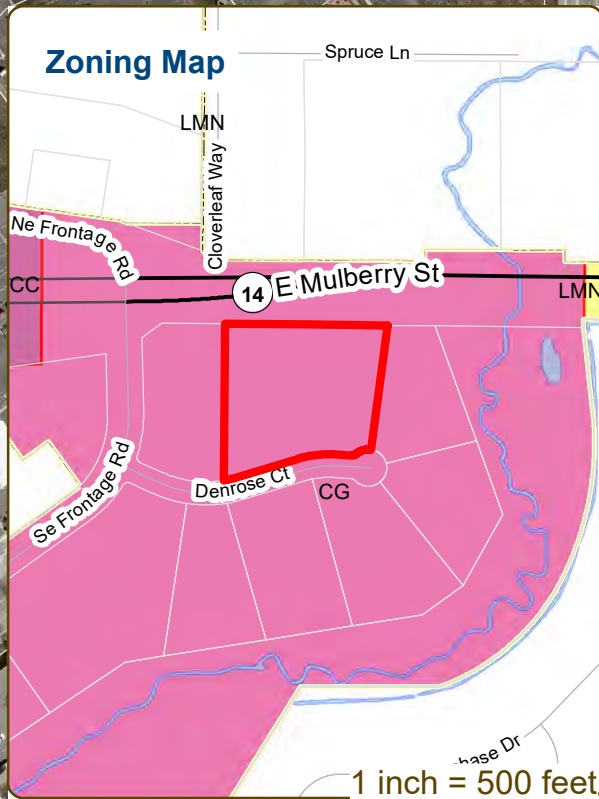
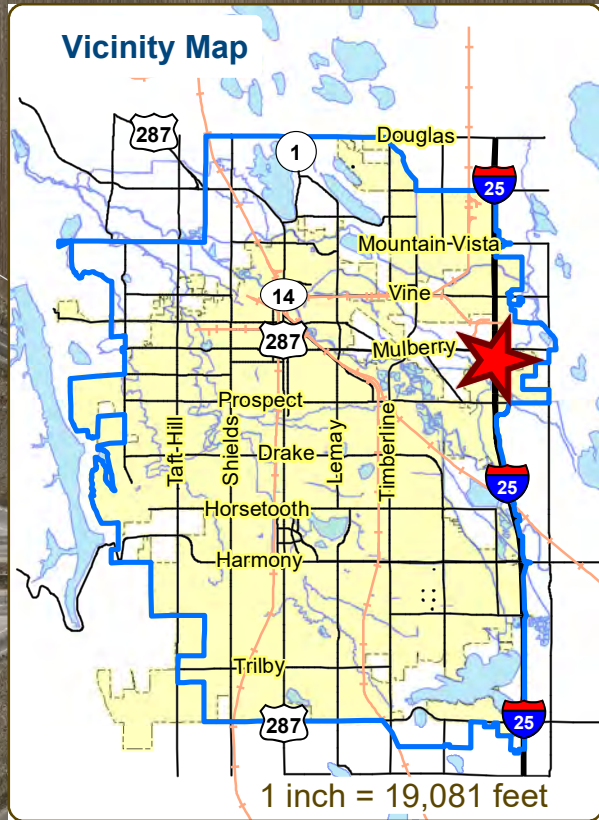
DRAWN BY:
OT

CHECKED BY:
OT

SHEET NUMBER:

SP1.0

4450 Denrose Court APU



These map products and all underlying data are developed for use by the City of Fort Collins for its internal purposes only, and were not designed or intended for general use by members of the public. The City makes no representation or warranty as to its accuracy, timeliness, or completeness, and in particular, its accuracy in labeling or displaying dimensions, contours, property boundaries, or placement of location of any map features thereon. THE CITY OF FORT COLLINS MAKES NO WARRANTY OF MERCHANTABILITY OR WARRANTY FOR FITNESS OF USE FOR PARTICULAR PURPOSE, EXPRESSED OR IMPLIED, WITH RESPECT TO THESE MAP PRODUCTS OR THE UNDERLYING DATA. Any users of these map products, map applications, or data, accepts same AS IS, WITH ALL FAULTS, and assumes all responsibility of the use thereof, and further covenants and agrees to hold the City harmless from and against all damage, loss, or liability arising from any use of this map product, in consideration of the City's having made this information available. Independent verification of all data contained herein should be obtained by any users of these products, or underlying data. The City disclaims, and shall not be held liable for any and all damage, loss, or liability, whether direct, indirect, or consequential, which arises or may arise from these map products or the use thereof by any person or entity.





CONCEPTUAL REVIEW: APPLICATION

General Information

All proposed land development projects begin with Conceptual Review. Anyone with a land development idea can schedule a Conceptual Review meeting to get feedback on prospective development ideas. At this stage, the development idea does not need to be finalized or professionally presented. However, a sketch plan or site plan and this application must be submitted to City Staff prior to the Conceptual Review meeting. The more information you are able to provide, the better feedback you are likely to get from the meeting. Generally, Conceptual Review works best after a brief conversation with a representative from the Zoning or Planning Department to first establish compliance with the permitted uses under the applicable zone district. Then a sketch plan or site plan is prepared that allows staff to review and provide comments on the land development aspects of the proposal. Please be aware that any information submitted may be considered a public record, and may be made available to anyone who requests it, including the media. The applicant acknowledges that that they are acting with the owner's consent.

Conceptual Reviews are scheduled on three Thursday mornings per month on a "first come, first served" basis. One 45 meeting is allocated per applicant and only three conceptual reviews are held each Thursday morning. Conceptual Review is a free service. Complete applications and sketch plans must be submitted to City Staff no later than 5 pm, two Tuesdays prior to the meeting date. Application materials must be e-mailed to currentplanning@fcgov.com. If you do not have access to e-mail, other accommodations can be made upon request.

At Conceptual Review, you will meet with Staff from various City departments, including Community Development and Neighborhood Services (Zoning, Planning, and Development Review Engineering), Light and Power, Stormwater, Water/Waste Water, Transportation Planning and Poudre Fire Authority. Staff provides the applicant with comments to assist in preparing the detailed formal project application. There is no approval or denial of development proposals associated with Conceptual Review. The applicant will receive the comment letter at the review meeting.

BOLDED ITEMS ARE REQUIRED *The more info provided, the more detailed your comments from staff will be.*

Contact Name(s) and Role(s) (Please identify whether Consultant or Owner, etc) Randell Johnson - Architect

Business Name (if applicable) Infusion Architects

Your Mailing Address 206 E. 4th Street, Loveland, CO 80538

Phone Number 303 710-1892 Email Address Randell.johnson@infusionarchitects.com

Site Address or Description (parcel # if no address) 4450 Denrose Ct. Fort Collins, CO 80524

Description of Proposal (attach additional sheets if necessary)

The existing building will be converted from a multi-sport training complex to a multi-tenant commercial office/flex industrial building.

Proposed Use office/flex industrial building Existing Use sport training facility

Total Building Square Footage 32,000 S.F. Number of Stories 1 Lot Dimensions 350'x400'

Age of any Existing Structures 15 years old

Info available on Larimer County's Website: http://www.co.larimer.co.us/assessor/query/search.cfm If any structures are 50+ years old, good quality, color photos of all sides of the structure are required for conceptual.

Is your property in a Flood Plain? [] Yes [X] No If yes, then what risk level? Info available on FC Maps: http://gisweb.fcgov.com/redirect/default.aspx?layerTheme=Floodplains.

Increase in Impervious Area 8,700 sf Drive S.F. (Approximate amount of additional building, pavement, or etc. that will cover existing bare ground to be added to the site)

Suggested items for the Sketch Plan:

Property location and boundaries, surrounding land uses, proposed use(s), existing and proposed improvements (buildings, landscaping, parking/drive areas, water treatment/detention, drainage), existing natural features (water bodies, wetlands, large trees, wildlife, canals, irrigation ditches), utility line locations (if known), photographs (helpful but not required). Things to consider when making a proposal: How does the site drain now? Will it change? If so, what will change?

